



ENGLISH HERITAGE

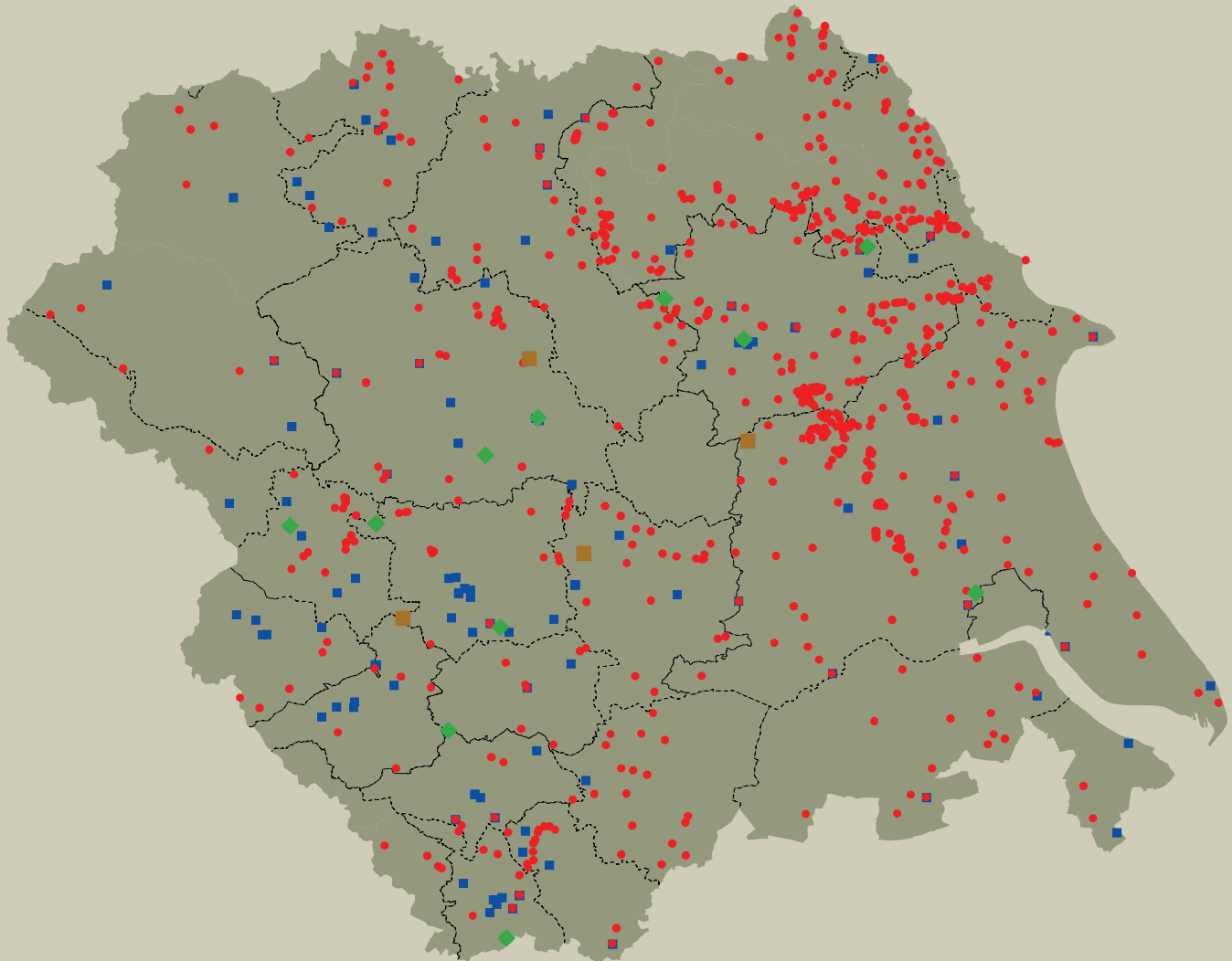
HERITAGE AT
RISK
REGISTER
2009

YORKSHIRE AND
THE HUMBER



HERITAGE AT RISK IN YORKSHIRE AND THE HUMBER

- Registered Battlefields at Risk
- Listed Buildings at Risk
- Scheduled Monuments at Risk
- ◆ Registered Parks and Gardens at Risk
- ▼ Protected Wrecks at Risk
- Local Planning Authority



HERITAGE AT RISK

We are all justly proud of England's historic buildings, monuments, parks, gardens and designed landscapes, battlefields and shipwrecks. But too many of them are suffering from neglect, decay and pressure from development. Heritage at Risk is a national project to identify these endangered places and then help secure their future.

In 2008 English Heritage published its first register of Heritage at Risk – a region-by-region list of all the Grade I and II* listed buildings (and Grade II listed buildings in London), structural scheduled monuments, registered battlefields and protected wreck sites in England known to be 'at risk'. A year later, this second updated regional edition of the register has been enlarged to include details of all scheduled monuments (archaeological sites) and registered parks and gardens, as well as conservation areas designated by local authorities that are also reported to be at certain or potential risk.

The Heritage at Risk register is an important tool for the Yorkshire and Humber Region, helping everyone to make more informed decisions about the historic environment. For this latest edition of the register we have worked hard to make sure the information is as accurate and up-to-date as possible. For example, since the launch of Parks and Gardens at Risk in 2008 we have refined the risk-assessment methodology and undertaken further survey work. This has allowed us to identify the need for the repair of landscape infrastructure such as parkland trees, avenues and waterbodies, as well as impacts arising from incremental development.

53% OF BUILDINGS ON THE 1999 AT RISK REGISTER HAVE BEEN SAVED

Last year's national Scheduled Monuments at Risk survey provided a picture of the condition of the region's 2621 scheduled monuments. Many are at risk of loss and damage from factors such as ploughing, scrub growth and erosion. Since then, we have begun working in a targeted way with site owners and partners like Natural England and the National Park Authorities to tackle the problems facing these important heritage assets. This year we are including 744 scheduled sites on the Register, drawing attention to the need for concerted action to save these signposts to our more distant past.

Since the first Yorkshire register of Grade I and II* Buildings at Risk was published in 1999 we have been able to remove 93 (53%) of the 176 original entries on the grounds of their improved condition. In the last financial year alone English Heritage grants totalling nearly £600,000 have been offered to assist in the repair and reuse of 10 further buildings.

This year we have been working with our local authority partners to extend the Heritage at Risk survey to include an assessment of the condition of the region's 779 conservation areas. As a result we have identified 43 that are at risk of losing some or all of their special interest. These include a redundant chocolate factory and a cemetery, but more typically are our historic town centres and villages, where a combination of disuse and decay, new development and the erosion of the public realm is threatening their valued qualities of place.

Trevor Mitchell

Trevor Mitchell Interim Planning and Development
Regional Director, Yorkshire and the Humber

Heritage at Risk 2009

The 2009 register for England includes 5,094 nationally designated sites that are at risk, along with 727 locally designated conservation areas at risk. These sites are important and irreplaceable elements of our historic environment and help contribute to local and national character. By assessing their condition and identifying which are most at risk, we can define the scale of the problem and plan and prioritise the resources needed to bring them back into good repair – and, where appropriate, into practical use – for the benefit of present and future generations.

The Register's main purpose is to identify historic places that are in danger of losing their significance whether it be through decay or damage. As we add new asset types we are building a comprehensive picture of the state of the historic environment in the Yorkshire and Humber Region. The latest addition of conservation areas brings the issue closer to home for the many people living or working in the historic high streets, villages and other special places which provide our daily experience of our region's heritage.

Over the past ten years we have been focusing primarily on high-grade listed buildings. We now have the opportunity to expand and adapt the various solutions we have developed for these and apply them to monuments, landscapes and townscapes. Given the current economic climate, this will be a challenge. But we will work with the sector and other partners to find sustainable solutions for our unique regional heritage.

THE NATIONAL PICTURE

The table on the opposite page sets out the number and percentage of nationally designated assets that have been identified as 'at risk'. The significant variations in the proportions at risk reflect important differences not only in the physical character of the historic assets, but also differences in the way in which they are used. Buildings generally have an economic value to their owners, particularly when capable of adaptive use. The percentage of Grade I and II* listed buildings at risk (3.1%) is thus lower than for the other asset types.

By contrast, assets that have far less economic benefit have higher percentages at risk. Archaeological monuments have little direct economic benefit and, as a result, often suffer from neglect, and a far higher percentage, 17.9%, is at risk. The main threats to historic landscapes, parks, gardens and battlefields come from either neglect or from unsympathetic development – 6% of parks and gardens and 16.3% of battlefields are currently at risk. The main threats facing wreck sites are from the forces of the sea and natural decay, and wreck sites have the highest proportion at risk (19.6%) of all asset types. The relatively low proportion of listed

buildings at risk is also the result of work that has been put in by individuals and agencies over many years to identify them and then secure their future. English Heritage began assessing the condition of listed buildings in the 1980s, publishing the first annual register of Buildings at Risk in London in 1991, and the first national register of Grade I and II* listed buildings and structural scheduled monuments at risk in 1998.

The registers have enabled English Heritage and its partners in local authorities, building preservation trusts and funding bodies, as well as owners, to understand the extent of the problem and to prioritise action and resources. As a result, the proportion of England's highest-graded (I and II*) listed buildings at risk has fallen steadily from 3.8% in the baseline year of 1999 to 3.1% this year. Of the Grade I and II* listed building and structural scheduled monument entries on the baseline register, 48% have now been removed.

While the condition of the nation's Grade I and II* listed buildings has improved, this year's Heritage at Risk registers show that England's other nationally designated heritage assets face much greater levels of risk, and highlight the scale of the challenge and the resources needed, both at a national and local level.

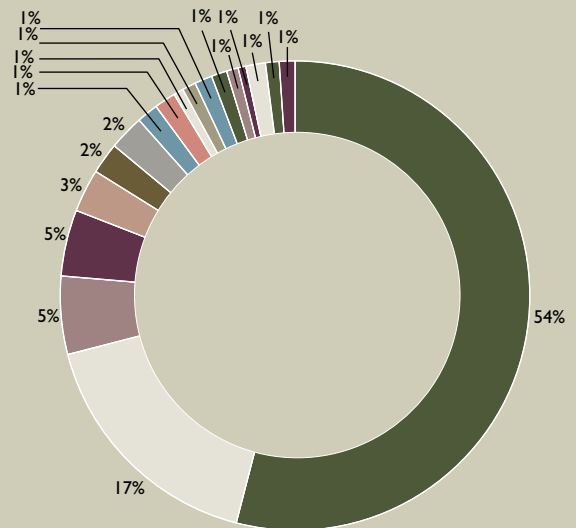
Working with property owners and our partners, we aim to achieve similar progress in reducing risk to other heritage assets. This will be challenging in the current economic climate, given the high proportion of heritage sites that do not, even in more prosperous times, generate an income. Their importance as part of our heritage is nevertheless immeasurable, and their urgent needs must not be ignored.

Inclusion of sites on this register does not imply criticism of their owners, many of whom are actively trying to secure their future. While we have tried to ensure that the information included is accurate, we will correct any errors or omissions brought to our attention.

Further information on heritage at risk is given on page 20, and on our website: www.english-heritage.org.uk/risk. An interactive database providing detailed information on all heritage sites at risk nationally can also be found on our website.

SOURCE OF RISK TO SCHEDULED MONUMENTS IN YORKSHIRE AND THE HUMBER

SOURCE OF RISK	NUMBER	PERCENTAGE
Arable ploughing / clipping	402	54
Plant growth	126	17
Drainage / dewatering	40	5
Scrub / tree growth	34	5
Collapse / subsidence	22	3
Stock erosion	16	2
Visitor erosion	18	2
Animal burrowing	11	1
Vehicle damage / erosion	11	1
Coastal erosion	5	1
Deterioration – in need of management	7	1
Dumping	9	1
Forestry	8	1
Metal detecting	6	1
Natural erosion	4	1
Other*	10	1
Permitted development	7	1
Vandalism	8	1



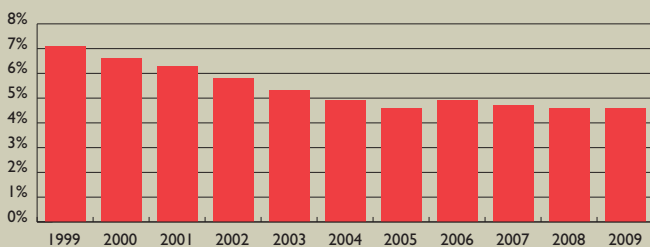
*'Other' category includes No known threat (0.4%), Development requiring planning permission (0.1%), Digging (0.1%), Gardening (0.1%), and Road construction (0.1%)

NUMBER AND PERCENTAGE OF HERITAGE ASSETS AT RISK NATIONALLY AND IN YORKSHIRE AND THE HUMBER

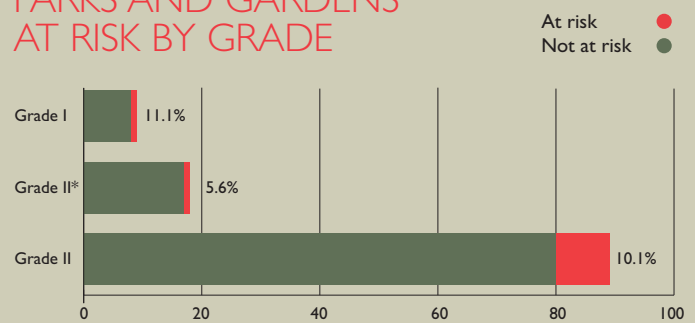
ASSET TYPE	ENGLAND 2009			YORKSHIRE & THE HUMBER 2009		
	NO. OF ASSETS	NO. OF ASSETS AT RISK	% AT RISK	NO. OF ASSETS	NO. OF ASSETS AT RISK	% AT RISK
GRADE I AND II* LISTED BUILDING ENTRIES	30,776	969	3.1%	2,194	100	4.6%
GRADE II LISTED BUILDING ENTRIES IN LONDON	16,561	401	2.4%	N/A	N/A	N/A
SCHEDULED MONUMENTS	19,719	3,535	17.9%	2,624	744	28.4%
REGISTERED PARKS AND GARDENS	1,600	96	6.0%	116	11	9.5%
REGISTERED BATTLEFIELDS	43	7	16.3%	7	4	57.1%
PROTECTED WRECK SITES	46	9	19.6%	1	0	0.0%

The number of assets at risk in Yorkshire and the Humber is 859 (England, 5,017) and the total number of entries on Yorkshire and the Humber register is 859 (England, 5,094). The difference in the national figures is due to a small number of scheduled monuments with structural elements which are not also listed Grade I or II* and which are assessed as and included on the register as buildings at risk.

PERCENTAGE OF GRADE I AND II* LISTED BUILDINGS AT RISK IN YORKSHIRE AND THE HUMBER



PERCENTAGE OF REGISTERED PARKS AND GARDENS AT RISK BY GRADE



CALDER AND HEBBLE NAVIGATION WAREHOUSE, WAKEFIELD, WEST YORKSHIRE

This Grade II* warehouse, once used for the storage and trans-shipment of grain, has been on the register since 1999. Built for the Calder and Hebble Navigation Company in the 1790s, it was originally two warehouses, subsequently remodelled in 1816. The Wakefield Waterfront area is currently subject to an ambitious programme of commercial and cultural regeneration, which will include the new Hepworth Gallery. The southern part is now complete and this once languishing building is now restored to a very high standard by developers CTP St James, working in partnership with Wakefield Metropolitan District Council and British Waterways. The architects were BDP. It now provides quality offices and restaurant/bar space at the water's edge. Image © CTP St James



BUILDINGS AT RISK

Of England's 30,776 outstandingly important Grade I and II* listed buildings, 969 (3.1%) are at risk through neglect and decay (or vulnerable to becoming so). This year, the future of 69 buildings on the national register has been secured, while 64 newly identified buildings have been added. Of the entries on the original 1999 baseline register, 48% (685) have now been removed, but the rate of removal is slowing as we and our partners strive to resolve the more intractable cases.

In the past year, English Heritage offered £9.5 million to 113 buildings at risk: £8.5 million to 102 Grade I and II* listed buildings, £248,000 to Grade II buildings in London and £721,000 to places of worship (under the scheme we fund jointly with the Heritage Lottery Fund). Since 1998/99, we have offered £54.4 million in grants to Grade I and II* listed buildings at risk.

Of the 176 entries in the 1999 Yorkshire Buildings at Risk Register 93 (53%) have now been removed, 3% more than the regional target for 2009. Of the seven entries removed this year, however, only two relate to the original baseline 1999 entries. This slow down in our rate of progress is indicative of the fact that the majority of buildings remaining on the register from that original baseline are ones with no obvious use, or those with a problematic future. These entries require a strategic rethink and, perhaps, some creative solutions, especially as the current financial downturn will have an effect on owners and developers as well as grant-giving bodies. It may be, however, that non-beneficial structures and those with a large conservation deficit will remain on the register for some years to come.

What is encouraging in this region, despite the economic gloom, is that two major mill complexes in West Yorkshire are being successfully redeveloped. Manningham Mill, a Grade II* former silk weaving mill in Bradford covering a site of approximately 4 hectares is being converted into residential accommodation, with the addition of some inspiring new architecture

on the roof. In Huddersfield, Folly Hall Mill is also being redeveloped, but this time into offices, supported by a grant of £200,000 from our regional budget. In all, just under £600,000 was offered to ten buildings at risk in the last financial year.

On a smaller scale, but no less significant, is the Church of St Mary at Harlow Terrace in Harrogate, North Yorkshire. Trying to find a solution for this redundant church that has been on the register since 1999 has been problematic. Recent good news, however, is that we are in early discussions over the possible conversion of this Grade II* building into a leisure facility that can be enjoyed by the whole community.

Whilst repairs were being carried out at the Monks Refectory and Brewhouse on the Nostell Estate in Wakefield (see case study), the main contractor and the National Trust helped us to arrange a training event for 38 conservation specialists, which used the ongoing works to illustrate specification and repair issues. This enabled us to promote the issue of the shortage of craft training skills essential for the well-being of our historic buildings.



NOSTELL PARK, WAKEFIELD, WEST YORKSHIRE

The Nostell Estate has repaired two rare medieval monastic buildings and converted them to provide office space. The Brewhouse and so-called Monks' Refectory had stood empty for some years. Decayed stonework and rotten roof timbers have been replaced and new floors have been introduced. Extensions have been added to provide entrances and staircases. After we encouraged Yorkshire Forward to become involved, they provided grant towards the feasibility work and the development itself, whilst we grant-aided the repairs. The result promises to be an exemplary scheme using historic buildings to provide rural employment in high quality surroundings.

MONUMENTS AT RISK

Since the launch of Monuments at Risk, almost 900 scheduled monuments have been removed from the 'at risk' category, representing a reduction of around 20% nationally. Since 2008 a rigorous checking and updating exercise has been undertaken by the regional teams. While this work identified some inconsistencies (not least the inclusion of scheduled monuments containing structural elements more suitable for the Buildings at Risk register), this reduction is irrespective of these changes. By any measure the improvement represents a remarkable achievement and demonstrates the validity of the Heritage at Risk initiative.

These impressive results should not make us complacent; highlighting the risk in order to begin a dialogue with owners of monuments is only the first stage of what can be a long process. While small changes in management can often do much to improve condition, securing the future of a significant proportion of monuments will require further study, partnership working and resources. This cannot be achieved overnight.

In 2006 our survey of Scheduled Monuments in Yorkshire and the Humber showed that 33% of the region's protected archaeological sites were at risk. The commonest and most damaging threat is from agricultural practices such as ploughing, stock erosion and drainage, problems that affect 26% of our monuments. In many cases it is the nature and scale of the monuments and the type of threat that puts sites at risk. For example, in the East Riding of Yorkshire there is a rich, distinctive and well-recorded archaeological landscape made up of prehistoric barrows, linear dykes and settlements – the legacy of prehistoric people being attracted to the lighter soils of the chalk wolds. The damaging effect of modern intensive farming practices on these remains means that the East Riding has the greatest proportion of monuments at risk within the region.

Over the past two years the risk-assessment process has allowed us to build positively on our established good relationships with owners and partner


organisations and to make valuable contact with new owners. We have focused resources at reducing the number of monuments at risk and have concentrated on a programme of management initiatives such as Natural England's Environmental Stewardship Scheme and our Management Agreements. In addition, direct work with the Forestry Commission, which owns over 230 of the region's scheduled monuments, has seen a dramatic reduction in the number of at-risk sites in their care, down from 76 in 2006, to 44.

Since 2006, the number of the region's monuments at risk has been reduced from 880 to 744. However, the region still has the highest proportion of monuments at risk of any region in the country, at 28%. Given that we also have the second-highest number of scheduled monuments of any region, exceeded only in the South West, we have a major challenge ahead of us if we are to make our precious stock of distinctive archaeological remains safe for the future.

CASTLE GARTH, CAWOOD, NORTH YORKSHIRE

Community groups can have an important role to play in conserving archaeological sites. Once the seat of the medieval Archbishops of York, the principal castle buildings at Cawood were destroyed after the Civil War. Now, the community have produced a conservation plan for what remains. This has enabled them to take greater control of the management of the monument at the centre of the village and has resulted in improved access, interpretation and management of the medieval landscape.





HUGGATE DYKE, EAST RIDING OF YORKSHIRE

At Wold House Farm, Huggate, farmer Alec Dale has entered into a Higher Level Stewardship Scheme with Natural England. This includes sensitive management to protect a well-preserved 200-metre section of Huggate Dyke, where three prehistoric dykes converge at the head of a chalk dale to form an unusual series of multiple banks and ditches. The dykes here are under pasture, which preserves the monuments and provides an important wildlife habitat. Permissive access has been granted to walkers. Elsewhere, agricultural practices, such as ploughing, continue to damage similar sites, but this part of Huggate Dyke is being preserved and enjoyed, standing witness to the historic richness of this unique landscape.

HACKFALL WOOD, NEAR RIPON, NORTH YORKSHIRE

Laid out in the 18th century by William Aislabie, Hackfall is a fine example of the 'picturesque' approach to landscape design. In 2002 English Heritage funded a conservation management plan to help the Hackfall and Woodland Trusts to better understand the neglected site and how to bring it back to life. In turn, a £1 million grant from the Heritage Lottery Fund supported major repairs and the development of an education and volunteer programme. In recognition of this exemplary partnership working, the RIBA awarded its 2008 White Rose Landscape Architecture Award to the Landscape Agency for the practice's exemplary restoration of Hackfall's Grade I listed woodland garden of follies and vistas.



PARKS AND GARDENS AT RISK

There are only 1,600 parks and gardens registered for their historic interest, so each is very special. Diverse in style and size, they reflect the fashions and aspirations of past generations. These art forms are one of the foundations to our national passion for gardens and gardening. But all is not rosy and some are threatened by development pressures or are neglected and decaying.


For the first time, English Heritage is publishing a list of those that are vulnerable as part of its Heritage at Risk register. Some 6% of sites are considered to be at risk and most of these are deteriorating. The pattern of parks and gardens at risk is similar across the country. With the aid of the Heritage at Risk register, English Heritage is able to take stock of the pressures and challenges to the historic interest of these sites, and direct advice and grants towards those whose historic significance is most at risk.

Of the 116 registered sites of all grades in the region we have identified 11 for addition to the register. With the introduction of parks and gardens at risk only last year it is still too early to identify trends but some common themes are emerging. Particularly vulnerable are those landscape parks with their mansions, which have undergone change of ownership sometimes into corporate or institutional use but also through subdivision into various private ownerships. These changes have frequently brought incremental development, such as new buildings and car parks, which have eroded their character and interest.

The conservation of historic features within designed landscapes, including built structures and parkland and avenue trees can be an expensive exercise, but the

ultimate loss of these features inevitably threatens the significance of the landscape design. These problems apply equally to both small and grand landscapes. In North Yorkshire, for example, we have included on the register both the 20-hectare grounds of Eberston and the 1250-hectare designed landscape of Castle Howard.

We are working with owners and local planning authorities to improve our understanding of these special landscapes and to establish priorities for their conservation, often through the adoption of a conservation management plan. English Heritage sees these plans as a creative planning tool that can identify those opportunities which may help to improve the longer term sustainability



BRETTON HALL, WEST YORKSHIRE

The pleasure grounds and wider parkland of Bretton Hall are associated with the 18th-century designer Richard Woods and Robert Marnock, who was head gardener in the 1830s. Former use of the Hall as a college and the expansion of the Yorkshire Sculpture Park has resulted in incremental development and divided management of the estate. Some restoration of the parkland has taken place but further work is required to re-establish conservation priorities and the vital connection between the Hall and its wider landscape setting.

BATTLEFIELDS AT RISK

The Register of Historic Battlefields contains 43 sites that have been selected as the most important, identifiable military engagements on English soil. These were often the turning points of English history – places where people risked their lives fighting for a cause. Not all regions have registered battlefields which are classified as ‘at risk’ in the national 2009 register, but as the case study below illustrates, such sites are vulnerable to loss because they can cover large areas of ground and their extents are rarely obvious. They often appear little different to other parts of the country, with their interest lying in their landscape, their archaeology and as a place of commemoration. Furthermore, while inclusion on the Register affords special consideration for the battlefield in the planning process, it does not protect against threats that do not require planning permission.

TOWTON BATTLEFIELD, NORTH YORKSHIRE

High, bleak, arable land near Tadcaster was the scene of a ten-hour battle on 29 March 1461 during the Wars of the Roses. Fought in a snow storm, the battle is said to have claimed 28,000 lives. Artefacts and arrowheads from the battle have been consistently targeted by metal detectorists, some unauthorised and working independently of any agreed archaeological survey. At least one episode of deep ploughing may have disturbed a possible mass grave. Today, the Towton Battlefield Society has a strong and active membership that seeks to protect the battlefield and promote research and education. © Glenn Foard



REGISTERED BATTLEFIELDS AT RISK IN ENGLAND

- 1 Newburn Ford (1640)
- 2 Boroughbridge (1322)
- 3 Stamford Bridge (1066)
- 4 Towton (1461)
- 5 Adwalton Moor (1643)
- 6 Newbury I (1643)
- 7 Langport (1645)



SHIPWRECKS AT RISK

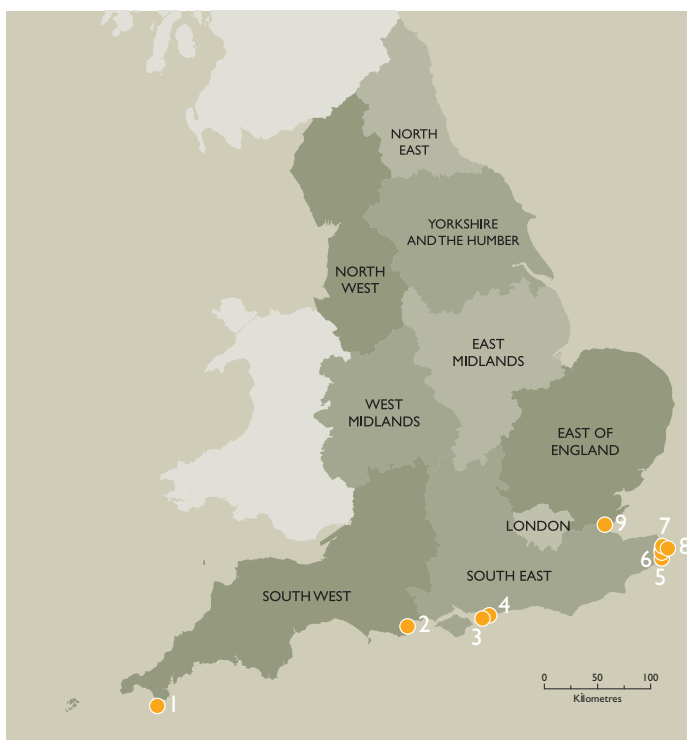
Not every region's 2009 Heritage at Risk register features a shipwreck at risk, but in the English territorial sea as a whole the density of shipwreck remains is among the highest in the world. Our 46 protected sites represent a tiny proportion – just 1 in 706 – of the 32,476 pre-1945 casualties known to lie in the territorial sea. Wrecks are vulnerable to both environmental and human impacts. Because they are in remote locations, their management can be challenging – and changes to their condition are difficult to anticipate.

In 2009 English Heritage audited all designated wreck sites to better understand their condition and vulnerability. As a result, nine sites were deemed to be most at risk and are included on the national Heritage at Risk register – an example is *Swash Channel* off the Dorset coast (below).



SWASH CHANNEL WRECK, DORSET

In October 2004, archaeological assessment work in advance of channel deepening in Poole Harbour led to the discovery of this previously unrecorded wreck. A recovered fragment of Rhenish stoneware and the general form of the surviving structure of the vessel both suggest an early 17th-century ship, probably an armed vessel. Because of its national significance, the wreck was designated in December 2004. However, it is unstable and subject to dramatic shifts in exposure. Monitoring by Bournemouth University showed that 300mm of sediment had been lost across the site in just two years, resulting in the exposure of further sections of the ship to the destructive force of the sea. The vessel is now deemed to be at risk and English Heritage is working with Bournemouth University to implement a management plan to mitigate the loss. © Bournemouth University



PROTECTED WRECK SITES AT RISK IN ENGLAND

- 1 The Royal Anne (Lizard Point, Cornwall)
- 2 Swash Channel wreck site (Poole Bay, Dorset)
- 3 HM Submarine A1 (Eastern Solent)
- 4 The Hazardous (Bracklesham Bay)
- 5 The Northumberland (Goodwin Sands, Kent)
- 6 The Restoration (Goodwin Sands, Kent)
- 7 The Stirling Castle (Goodwin Sands, Kent)
- 8 The Rooswijk (Goodwin Sands, Kent)
- 9 The London (Thames Estuary)

RICHMOND, NORTH YORKSHIRE

This attractive market town had been suffering from a spiral of decline, with buildings falling into disrepair through being left empty with little or no maintenance. A partnership between Richmondshire District Council, North Yorkshire County Council, Yorkshire Forward, English Heritage and the Richmond Swale Valley Community Initiative aims to break the cycle by bringing the empty space back into economic use. A scheme of grant aid has resulted in 48 buildings being repaired. High-quality office accommodation has been created, helping to attract new businesses and bring vitality to the town centre. Key to the success of the scheme has been the partnership working and the efforts of local people with the dedication and knowledge to promote the project.



CONSERVATION AREAS AT RISK

For 40 years conservation areas have been helping to preserve the special character of the nation's best-loved places – not only at the heart of our historic cities and market towns but in the suburban neighbourhoods, former industrial quarters and rural villages that together give this country its irreplaceable distinctiveness. They can encompass many elements of the historic environment: buildings; spaces; designed landscapes and archaeological remains. In this sense, they are unique designations and their value lies in the experience of the area as a whole, as opposed to being simply a collection of separate buildings.

Conservation areas were introduced by the 1967 Civic Amenities Act as 'areas of special architectural or historic interest the character or appearance of which it is desirable to preserve or enhance' (s.79). Since then, more than 9,300 have been designated by local authorities across England. This means that we all visit, work in or live in conservation areas on a regular basis: they are part of our everyday life and represent what we value most about our surroundings.

Their designation is about recognising the significance of an area – what gives it its special character – and then about managing its future. Designation is not intended to prevent change or adaptation but simply to ensure that any proposals for change are properly considered. In many conservation areas the balance is working well, but we know that in some others ill-considered change is putting their special architectural or historic interest at serious risk.

Across England as a whole, about half of all conservation areas are rural, mainly covering the centres of villages and small towns, while about a quarter are urban and the remainder primarily

suburban in character. The Yorkshire and Humber Region has 779 conservation areas, about 8% of the national total. They embrace city centres, villages and landscapes.

By their nature, conservation areas will be among the best environments in the country and they project a positive image to visitors and inward investors. The majority of England's city, town and village centres are designated as conservation areas. Good conservation-area management can lead to better shopping areas, parks and gardens and residential neighbourhoods.

In the Yorkshire and Humber region, our conservation areas contribute to the region's economy and to our quality of life. Haworth, Holmfirth and Richmond are just a few of the places that attract visitors to the region. The qualities of our seaside towns bring enjoyment to many and help to sustain their economies. Former industrial areas such as Holbeck in Leeds and Wakefield Waterfront provide new workplaces in refurbished buildings. Whether we visit, work or live in an historic area, they enrich our lives.



HOLMFIRTH, WEST YORKSHIRE

Perhaps best known as the setting for the long-running TV series 'Last of the Summer Wine', Holmfirth is an attractive Georgian and Victorian Pennine vernacular stone built textile town. Unfortunately, several under-used, vacant and derelict properties reflect a lack of investment in what should be a thriving visitor attraction and local service centre. These include the former premises of Bamforth & Co Ltd, pioneers of cinematography in the early 1900s and later the country's main producer of saucy seaside postcards.

The 2009 Conservation Areas Survey

As the starting point to our Conservation Areas at Risk campaign we asked every local authority in England to complete a questionnaire about the condition of each of the conservation areas in its district. This is the first survey of its kind ever carried out. More than 70% of local authorities took part and the results are providing us with some very important information.

The good news is that most of our conservation areas are in a relatively stable state. From the responses received, we now know that the condition of more than 70% of them has not changed significantly over the last three years. Rather less encouraging, however, is the fact that only 15% of conservation areas have actually seen a positive improvement in their condition since 2006.

In the Yorkshire and Humber region we have identified 43 conservation areas as being at risk from the sample survey of 511 historic places. These range in size from whole dales where the characteristic barns and walls need repair; to small villages where poor quality new development or the erosion of historic detail in the public realm can have a large impact. Generally, our areas are at risk from the impact of new buildings, alterations and street-works that erode historic detailing, or from decay and blight caused by under-investment.

HOW DO WE REDUCE THE RISKS TO CONSERVATION AREAS?

As a result of our national survey we now have clear evidence that a conservation area is more likely to improve if the local authority has a dedicated conservation officer or an elected member who has been appointed as a heritage champion to promote the historic environment within the council.

Looking after conservation areas is a responsibility we all share – those of us who visit them to work or for enjoyment, those of us who own homes and businesses in them, those of us whose job it is to manage the spaces between the buildings and make decisions about their future.

Armed with the kind of robust information provided by this year's survey we and our regional partners will from now on be able to direct resources and investment much more accurately towards those conservation areas at greatest risk, and those with the greatest potential to improve the quality of life and economic prospects of people in the villages, towns and cities of which they are such crucially important components.

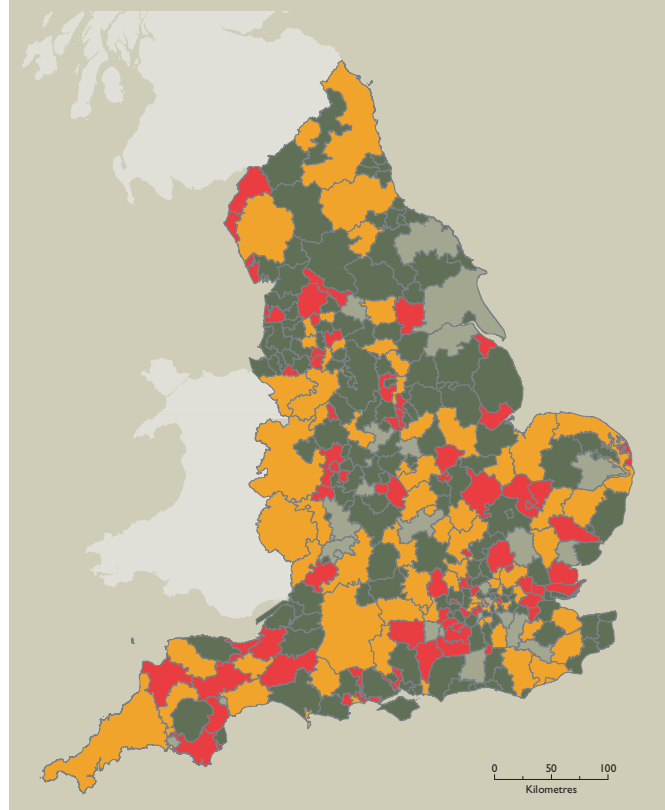
In the Yorkshire and Humber region we will continue to encourage local authorities to review their conservation areas and provide management proposals

for them. We will promote characterisation as a tool for this. Up-to-date survey and analysis provides the best basis for deciding on priorities for the investment of staff time and capital budgets. We will work to secure a survey return from all councils, so that we can build up a full picture. We will continue to promote our *Building in Context Toolkit* to improve the quality of new development. We will address under-investment by beginning to focus our own grant-aid on conservation areas at risk.

CONSERVATION AREA CENSUS DATA RECEIVED FROM LOCAL PLANNING AUTHORITIES (LPAs)

- LPAs who had already completed the census by December 2008
- LPAs who completed the census when it was reopened in March 2009
- LPAs who are in the process of completing the census*
- LPAs who have not completed the census

*Includes LPAs formed as part of the April 2009 boundary changes. Eight of these newly created LPAs merged authorities who had completed the census with others who had not.



CONSERVATION AREAS AT RISK IN YORKSHIRE AND THE HUMBER 2009

Barnsley

Penistone

Calderdale

Elland

Todmorden

Doncaster

Bessacarr

Hatfield High Street

Loversall

South Bessacarr

St. George

Thorne

Thorne Road

Town Field

Woodlands

Kingston Upon Hull, City of (UA)

Beverley Road

Broadway

Holderness Road (West)

Spring Bank

St. Andrew

Kirklees

Birkby

Dewsbury

Edgerton

Holmfirth

North Lincolnshire (UA)

Barton on Humber

Brigg and Crowle

New Frodingham, Scunthorpe

Old Crosby, Scunthorpe

Scawby

Winteringham

Winterton

Richmondshire

Middleton Tyas

Ryedale

Coneysthorpe

Scarborough

Cayton

Gristhorpe

Sheffield

Cultural Industries Quarter

Endcliffe

General Cemetery

Hackenthorpe

Well Meadow

York (UA)

Strensall

The Racecourse/Terry

Towthorpe

Yorkshire Dales (NP)

Dent

Sedbergh

Swaledale and Arkengarthdale

barns and walls

Reducing the risks

English Heritage is committed to securing a year-on-year reduction in the number of heritage sites at risk. This will be challenging with the additional assets now on the register and the varying nature of risk to each asset type. Each asset type and individual case will require a different approach and solution.

There are, however, approaches that are important for all assets at risk. Resolving cases requires working in close partnership with owners, local planning authorities and other relevant organisations and partners.

Advice and understanding are essential. Historic Environment Records, maintained by local authorities, provide a repository of information on local historic assets. They underpin the work of local-authority historic-environment services and can help improve the protection, conservation and management of heritage assets.

English Heritage provides on-line advice and guidance to local authorities, owners and managers of sites through the Historic Environment Local Management (HELM) website www.helm.org.uk.

Maintenance of heritage assets is essential to help prevent sites becoming 'at risk', and those that are already at risk from decaying further and the escalation of cost of their repair and consolidation. Buildings, for instance, decay rapidly when left empty. Avoiding vacancy through short-term lets or schemes that provide property protection through residential occupation are low-cost approaches that can maintain buildings until a permanent solution can be found.

LISTED BUILDINGS

English Heritage's role in securing the future of buildings at risk is primarily to provide practical advice, guidance and resources to local authorities and owners. English Heritage's involvement in cases is determined by the importance of the building and the complexity of the issues. English Heritage can help with analysis of the issues, investigation of the feasibility of options and brokering solutions. Although buildings at risk will continue to be a priority for English Heritage repair grants, grant-aid is limited in relation to demand. Grants from other public sources, notably the Heritage Lottery Fund, continue to be essential in helping secure the future of buildings at risk.

In exceptional cases, English Heritage may acquire and repair a particularly important building at risk, where it is clear that the scale and complexities are such that direct involvement is the best way of securing its long-term future.

Local authorities have a primary role in protecting the historic environment. The creation of a local 'at-risk' register is the first step in tackling neglected buildings in

order to assess and monitor the scale of the problem and prioritise resources and action. Local authorities can also take action to secure the preservation of historic buildings through the use of statutory notices. Some councils have a successful track record, but generally these powers are under-used. It is essential that local authorities make best use of their powers to secure buildings at risk, to 'stop the rot' and prevent the costs escalating beyond the point where it is economic to repair.

To help local authorities make more frequent and timely use of their statutory powers, English Heritage runs a grant scheme to underwrite a significant proportion of the irrecoverable costs involved in serving Urgent Works and Repairs Notices.

Building preservation trusts can be the key to saving buildings at risk. Some trusts cover geographical areas; others specialise in particular types of building or are formed to save just one building. Determined individuals and trusts have saved numerous buildings at risk, working in partnership with other organisations such as local and national amenity societies, including Save Britain's Heritage, the Society for the Protection of Ancient Buildings, The Victorian Society and the Georgian Group.

SCHEDULED MONUMENTS

Although a significant proportion of scheduled monuments remain at risk, in many cases the problems can be reduced by either small changes to land management or better-informed decision-making. This is reinforced by the success in reducing the number of monuments at risk since the release of the interim figures in 2008, which shows how the simple act of disseminating information and advice can go a long way towards improving condition. English Heritage provides on-line advice to the owners and managers of sites via the Historic Environment Local Management web site www.helm.org.uk; through its Historic Environment Field Advisers and through the network of local authority Historic Environment Countryside Advisers that we have co-sponsored with local authority partners.

While many owners and managers of scheduled monuments address their long-term care on a voluntary basis, some monuments do require significant resources in order to stabilise their condition, to carry

out repairs, or to change the way in which the land on and around them is used. English Heritage therefore works closely with the Heritage Lottery Fund to identify important sites deserving grant-aid and in partnership with Natural England who delivers the Environmental Stewardship agri-environment scheme on behalf of Defra.

The English Heritage National Monuments Record and local authority Historic Environment Records have increased the information available to land managers and we are continuing to develop their services, most recently through the Selected Heritage Inventory for Natural England (SHINE) project, through which owners will be able to view online information on scheduled monuments and other archaeological features on their holdings.

In all cases – whether for rural or urban monuments – close co-operation with owners and land managers is the key to making further progress.

PARKS AND GARDENS

The registered status of parks and gardens is a material consideration in the determination of planning applications. The new PPS 15 and its companion guidance will therefore help planning authorities to assess and mitigate the impact of development on our irreplaceable heritage of designed landscapes.

English Heritage can engage only with the highest-priority proposals for change and we shall be reviewing our priorities for casework as a result of this year's Heritage at Risk register findings. We shall also continue to support the professional training courses and apprenticeship schemes that are vital to the long-term conservation of England's historic parks and gardens.

English Heritage encourages the development of conservation management plans for registered historic parks and gardens, especially those in complicated multiple ownership. We are also keen for bursars and estate teams to use management plans to help conserve important but fragile landscapes in the care of schools, hospitals, hotels and other institutional owners.

Following our recent review of the grading of registered cemeteries we are committed to helping communities to raise awareness of the importance of their historic burial grounds. Towards this end, a new advice note on the conservation of memorials will also be published this summer as a successor to our more general guidance on the conservation of historic cemeteries, *Paradise Preserved*.

BATTLEFIELDS

The limited level of statutory protection that registered battlefields receive means that there is relatively modest direct impact that English Heritage can have on their future. English Heritage will work with owners to develop management plans for registered sites, and in appropriate cases, assist with funding management

plans. We will develop positive landscape strategies with owners and partners such as Defra. In some circumstances, we may encourage the conversion from arable to pasture of especially sensitive locations to protect the battlefield archaeology and as part of a wider drive to prevent unauthorised or damaging metal-detecting.

English Heritage will also continue to encourage greater access to battlefields and improve their amenity value and visitors' appreciation of the impact these historic events had on our development as a nation.

Local authorities can help reduce the risk to battlefields by designating registered battlefields as conservation areas, providing further protection and making sure that registered battlefields are explicitly taken into account in Local Development Frameworks. Local authorities can also invite comments from the Battlefields Trust on planning applications affecting the setting of registered sites.

WRECK SITES

At the strategic level, the major sources of risk to designated wreck sites have now been identified, and in terms of high-priority sites practical requirements have been identified in conservation management plans.

Risks to protected wreck sites can often be reduced through education, provision of marker buoys, or planning policies that take full account of their national importance. However, some sites require significant resources to stabilise their condition or to carry out detailed archaeological assessments of their conservation requirements. Although English Heritage has statutory power to allocate funds to promote the preservation and maintenance of protected wreck sites, its financial resources can solve only a small proportion of the problems.

In spite of the inherent difficulties with caring for this type of site, careful management must be maintained if we are to pass them on to future generations in as good a condition as reasonably possible. It is therefore close co-operation between the owners of protected wreck sites (where known), authorised divers and all organisations charged with care for the marine and coastal environment that will make the real difference to their long-term survival.

Practical advice on the management of historic wreck sites, whether at the coast-edge or under water, is available from English Heritage's Maritime Archaeology Team (maritime@english-heritage.org.uk) and from www.helm.org.uk.

Publications and guidance

English Heritage has produced the following publications relating to heritage at risk:

- *Buildings at Risk: A New Strategy* (1998)
- *Conservation Areas at Risk* (2009) public campaign booklet
- *Conservation Areas at Risk* (2009) campaign leaflet for local authorities
- *Monuments at Risk* (2008) – summary of scheduled monuments at risk in each of our nine regions: East Midlands, East of England, London, North-East, North-West, South-East, South-West, West Midlands, Yorkshire and the Humber
- *Protected Wreck Sites at Risk: A Risk Management Handbook* (2007)

HERITAGE AT RISK ON THE WEB

To find out more about the Heritage at Risk programme visit www.english-heritage.org.uk/risk where you will find an interactive database providing detailed information on all heritage sites at risk nationally.

For further information about the different classes of designated heritage assets, including listed buildings, scheduled monuments, registered parks and gardens, registered battlefields and protected wreck sites visit the Heritage Protection section of our website www.english-heritage.org.uk/heritageprotection

CONSERVATION POLICIES AND GUIDANCE

The following publications are among the numerous helpful guidance documents now available on our website: www.english-heritage.org.uk/helm

Conservation Principles, Policies and Guidance for the Sustainable Management of the Historic Environment (2008)

Enabling Development and the Conservation of Significant Places (2008)

Guidance on the Management of Conservation Areas (2006)

Guidance on Conservation Area Appraisals (2006)

Guidance Notes and Application Forms for Grants to Local Authorities

- *Grants to Local Authorities to Underwrite Urgent Works Notices* (1998)
- *Acquisition Grants to Local Authorities to Underwrite Repairs Notices* (1998)
- *Grants for Historic Buildings, Monuments and Designed Landscapes* (2004)

Managing Local Authority Heritage Assets: Some Guiding Principles for Decision Makers (2003)

Paradise Preserved: An Introduction to the Assessment, Evaluation, Conservation and Management of Historic Cemeteries (2002)

Stopping the Rot: A Step by Step Guide to Serving Urgent Works and Repairs Notices (1998)

The Disposal of Historic Assets: Guidance Note for Government Departments and Non-Departmental Public Bodies (1999)

Further copies of this register and those for the other eight English regions are available free of charge from:

English Heritage Customer Services Department,
PO Box 569, Swindon SN2 2YP
Telephone: 0870 333 1181 Fax: 01793 414926
Email: customers@english-heritage.org.uk

REGISTER 2009

The register – content and assessment criteria	22
Key to the entries	24
Heritage at Risk entries	26
East Riding of Yorkshire (UA)	26
North East Lincolnshire (UA)	51
North Lincolnshire (UA)	52
North Yorkshire	54
South Yorkshire	116
West Yorkshire	125
Conservation Areas at Risk	138

The register: content and criteria

DESIGNATION

All of the historic environment matters – but there are some elements which warrant extra protection through the planning system. Ever since 1882, when the first Act protecting archaeology was passed, government has been developing the designation system. Listing emerged from the post-blitz 1940s Planning Acts, and is now applied to about half a million buildings ranging from palaces to street lamps. Around 20,000 archaeological sites are scheduled, which introduces tight management controls, and some 1600 designed landscapes are registered, as are 43 battlefields.

English Heritage, as the government's expert adviser, is responsible for making recommendations – but it is still the Secretary of State at the DCMS who makes the decisions. Understanding and appreciation develop constantly, which makes keeping the designation base up to date a never-ending challenge. While responding to threat-driven cases, we also seek to work strategically. Recent developments have seen a greater striving for openness, and better communication of what makes something special. This register includes the following heritage assets at risk:

- Grade I and II* listed buildings and structural scheduled monuments
- scheduled monuments (archaeological sites)
- registered parks and gardens (including cemeteries)
- registered battlefields (where applicable)
- protected wreck sites (where applicable)
- conservation areas.

LISTED BUILDINGS

Definition

A listed building is a building (or structure) that has been designated as being of 'special architectural or historic interest'. The older and rarer a building is, the more likely it is to be listed. Buildings less than 30 years old are listed only if they are of outstanding quality and under threat.

Listed buildings are graded I, II* and II. Grade I and II* are particularly important buildings of outstanding interest; together they amount to 8% of all listed buildings. The remaining 92% are of special interest and are listed Grade II.

Entries on the statutory list of buildings of special architectural or historic interest may comprise a number of separate buildings. Formal residential terraces are the most obvious example. Entries on this register reflect how buildings are grouped and recorded on the statutory list.

Structures can occasionally be both listed and scheduled as monuments.

Criteria for inclusion on this register

Buildings included on this register are listed Grade I and II*, and some are structural scheduled monuments. Buildings are assessed for inclusion on the register on the basis of condition and, where applicable, occupancy (or use). The condition of buildings on the register ranges from 'very bad' to 'poor', 'fair' and (occasionally) 'good'. The register also includes buildings that are vulnerable to becoming at risk because they are empty, under-used or face redundancy without a new use to secure their future.

Occupancy (or use) is noted as 'vacant', 'part-occupied', 'occupied', or occasionally, 'unknown'; for many structural monuments, occupancy is not applicable.

Assessing vulnerability in the case of a building in fair condition necessarily involves judgement and discretion. A few buildings on the register are in good condition, having been repaired or mothballed, but a new use or owner is still to be secured.

Buildings are removed from the 'at risk' register when fully repaired/consolidated, their future secured, and where appropriate, occupied.

Priority for action

Once a building is identified as at risk or vulnerable and included on the register, priority for action is assessed on a scale of A to F, where 'A' is the highest priority for a building which is deteriorating rapidly with no solution to secure its future, and 'F' is the lowest priority where a repair scheme is in progress and an end use has been secured.

SCHEDULED MONUMENTS

Definition

Scheduled monuments are our most valued archaeological sites and landscapes, England's 19,719 examples have been designated because of their national importance. Scheduled monuments are not graded, and most have limited potential for beneficial use. They span more than 6,000 years of human activity, from prehistoric burial mounds to 20th-century military and industrial remains. For the millennia before written history scheduled monuments are the only testament to innumerable generations of people of whom there is no other record.

The later 20th century saw unprecedented changes to the landscape. As a result, types of historic site that once were commonplace began to become rare. Those that survive often represent just small islands of what once characterised broad sweeps of our towns and countryside. Although protected by law, scheduled monuments are still at risk from a wide range of processes. In particular, they can frequently be exposed to intense pressures beyond the reach of the

planning system. These include damage from cultivation, forestry and – often most seriously of all – wholly natural processes such as scrub growth, animal burrowing and erosion.

Criteria for inclusion on this register

Once damaged or destroyed, scheduled monuments and the information they contain cannot be replaced. In 2008 English Heritage surveyed the condition of each of the nation's scheduled monuments. This has allowed the identification of national and regional priorities for action. All the monuments included in this regional register have been identified as being 'at risk'. Put simply, this means that on the basis of their current condition and vulnerability they are susceptible to significant loss to their fabric in the near future. They are then further sub-divided in terms of the severity of the threat that they face, ranging from those in 'optimal' condition (the best that can be achieved) to others whose 'extensive significant problems' are likely to be more difficult to resolve.

HISTORIC PARKS AND GARDENS

Definition

There are 1,600 designed landscapes on the current English Heritage Register of Historic Parks and Gardens of Special Historic Interest. These registered landscapes, which can be Grade I II* or II, include private gardens, public parks and other green spaces, country estates and cemeteries. They are valued for their beauty, diversity and historical importance but in contrast to the number of listed historic buildings this is a very small group of assets.

Inclusion on the register of parks and gardens brings no additional statutory controls, but it is a material consideration in the determination of planning applications. Local authorities are required to consult English Heritage on applications affecting sites registered as Grade I or II* and the Garden History Society on sites of all grades.

Criteria for inclusion on this register

The identification of sites at risk begins with a desk-top appraisal of the condition and vulnerability of each registered park and garden. This allows them to be provisionally categorised as at low, medium or high risk. These rankings are then checked by our regional expert advisers and adjusted to reflect steps already taken by owners to address problems.

Sites assessed as being at risk are typically affected by development and neglect. They have frequently been altered by development or are faced with major change. They are generally not protected by conservation management plans or conservation area status. The original function of these landscapes has often changed; divided ownership may also have resulted in the loss of the cohesive character

of the place. Unless the entry gives information on the state of repair of the site as a whole, it should not be assumed that the surroundings are themselves at risk.

CONSERVATION AREAS

Definition

Conservation areas are areas of special architectural or historic interest the character or appearance of which it is desirable to preserve or enhance. Designated by local authorities, for more than 40 years they have proved a highly effective mechanism for managing change on an area-wide basis. There are currently some 9,300 in England including town and city centres, suburbs, industrial areas, rural landscapes, cemeteries and residential areas. They form the historic backcloth to national and local life and are a crucial component of local identity and community cohesion.

Criteria for inclusion on this register

In the first survey of its kind ever undertaken, English Heritage in 2008 asked every local authority in England to fill out a census form for each of its conservation areas. Responses were received for approximately 60% of conservation areas, highlighting current threats and trends. Based on the local authority's own assessment, those which have deteriorated over the last three years, or are expected to do so over the next three years, are defined as being at risk – 1 in 7, or about 14% of the total in the survey.

This is the first step in building up a comprehensive national picture of the condition of England's conservation areas. At present, the survey is incomplete, so the results need to be treated with caution. However, understanding the emerging trends will help English Heritage and local authorities to address those at greatest risk, and to mobilise local groups to reinforce their support for the historic environment in communities across the country.

BATTLEFIELDS

Definition

English Heritage's register of historic battlefields has identified 43 nationally significant sites ranging in date from 991 to 1685. These are places where people risked their lives fighting for a cause; reputations were made or lost, history was set and people died. The outcome of these battles was influenced by where they were fought and traces of the events of the day will have been left across the landscape. Battlefields are cherished for many reasons, as a commemoration of the event and those who died, as a resource for understanding the course of the battle, and for the light they can shed on the times in which the battle was fought. They are vulnerable to insensitive development and to poorly managed investigation such as large-scale metal-detecting. While this designation introduces no

additional statutory controls, one of its primary objectives is to encourage policies and other mechanisms that ensure that change and development affecting battlefields are sensitive and appropriate.

Criteria for inclusion on this register

Of the 43 registered battlefields, 7 are deemed to be at risk of loss of historic significance and are included on this register. The identified risks and threats come from:

- development pressure – for example, because they lie on urban fringes or are subject to development pressures within the site
- arable cultivation
- unregulated metal-detecting.

One major impact or a combination of several factors can be enough to raise the risk at a particular site. Of the seven sites deemed to be most at risk, five are in decline and two are stable.

WRECK SITES

Definition

England's 46 protected wreck sites represent a tiny proportion of the 32,476 pre-1945 wrecks and recorded casualties that are known to lie in the territorial sea – just 1 in 706. Wreck sites can be of importance for different reasons: the distinctive design or construction of a ship, the story it can tell about its past, its association with notable people or events, its cargo, flora and fauna or its role as a focus for the local community.

The Protection of Wrecks Act 1973 empowers the appropriate Secretary of State to designate a restricted area around a vessel to protect it or its contents from unauthorised interference. Local authorities are able to react to foreshore infrastructure projects through the planning process, thereby securing the preservation of important remains in this intertidal zone.

Criteria for inclusion on this register

In 2009 English Heritage audited all designated wreck sites to better understand their current condition and vulnerability, the way they are being managed, and what needs to be done to ensure that their significance is maintained for present and future generations. As a result, nine sites were deemed to be at risk.

Key to the entries

ORDER

Entries are grouped and ordered alphabetically first by county* or unitary authority, and then by local planning authority (unitary authority/national park/district or borough).

*The metropolitan counties of South Yorkshire and West Yorkshire are used to group the data. North Yorkshire is the only two tier planning authority in the Region.

Asset types are grouped within the relevant planning authority in the following order:

- listed buildings and structural monuments
- scheduled monuments
- registered parks and gardens
- registered battlefields
- protected wreck sites are listed at the end of the county or unitary authority off which they are located.

Within each asset type, sites are ordered alphabetically by parish and site name.

Conservation areas at risk are listed together on page 138.

DESIGNATION

The lead designation is noted for each entry, and includes:

- Listed Building (LB) Grade I, II* or II
- Scheduled Monument (SM)
- Registered Park and Garden (RPG) Grade I, II* or II
- Registered Battlefield
- Protected Wreck Site
- Conservation Area (CA)
- World Heritage Site (WHS).

For buildings and registered parks and gardens, other designations that apply to each site are also noted. Their location within a conservation area or World Heritage Site is noted where applicable.

Given the difference in each asset type and also the varying nature of the risks to which they are exposed, there will inevitably be differences in how risk is assessed and how the information is categorised.

CONDITION

For buildings at risk, condition is graded as: 'very bad', 'poor', 'fair' and 'good'.

For sites that cover areas (scheduled monuments, registered parks and gardens and wreck sites) one overall condition category is recorded. The category may relate only to the one part of the site or monument that is at risk and not the whole site:

- extensive significant problems (i.e. under plough, collapse)
- generally unsatisfactory with major localised problems
- generally satisfactory but with significant localised problems
- generally satisfactory but with minor localised problems
- optimal (ie the best we can realistically expect to achieve)
- significant decline
- unknown.

'Unknown' is noted for a number of scheduled monuments that are below-ground and where their condition cannot be established.

OCCUPANCY

For buildings that can be occupied or have a use, the main vulnerability is vacancy, or under-use. Occupancy (or use) is noted as follows:

- vacant
- part occupied
- occupied
- unknown
- not applicable.

VULNERABILITY

Principal Vulnerability is noted for scheduled monuments and may relate only to the part of the monument which is at risk, and include:

- animal burrowing
- arable ploughing
- coastal erosion
- collapse
- deterioration
- scrub / tree growth
- visitor erosion.

For registered parks and gardens, vulnerability is noted as high, medium and low.

PRIORITY

For buildings at risk, the following priority categories are used as an indication of trend and as a means of prioritising action:

- A** Immediate risk of further rapid deterioration or loss of fabric; no solution agreed.
- B** Immediate risk of further rapid deterioration or loss of fabric; solution agreed but not yet implemented.
- C** Slow decay; no solution agreed.
- D** Slow decay; solution agreed but not yet implemented.
- E** Under repair or in fair to good repair; but no user identified; or under threat of vacancy with no obvious new user (applicable only to buildings capable of beneficial use).

- F** Repair scheme in progress and (where applicable) end use or user identified; functionally redundant buildings with new use agreed but not yet implemented.

If the priority category has changed since the 2008 register, the previous category is given in brackets.

TREND

Trend for scheduled monuments, registered parks and gardens, battlefields and wreck sites may relate only to the part of the site that is at risk and is categorised as:

- declining
- stable
- improving
- unknown.

OWNERSHIP

A principal ownership category is given for each entry, although many scheduled monuments, registered parks and gardens, and battlefields are in divided ownership. For registered parks and gardens, single or multiple ownership is noted.

CONTACT

This is the member of the English Heritage regional team who acts as a first point of contact for the case, and to whom enquiries should be addressed. We are not in any sense agents for the owners of the sites included, but we will endeavour to put people in touch with them where appropriate.

ABBREVIATIONS

CA	Conservation Area
EH	English Heritage
HLF	Heritage Lottery Fund
LA	Local Authority
LB/LBs	Listed Building/s
NP	National Park
RPG	Registered Park and Garden
SM/SMs	Scheduled Monument/s
UA	Unitary Authority
WHS	World Heritage Site

EAST RIDING OF YORKSHIRE (UA)



SITE NAME: Gates, gate piers and railings to Norwood House, Norwood, Beverley

DESIGNATION: Listed Building Grade I, CA

CONDITION: Poor

OCCUPANCY: Not applicable

PRIORITY: C (C)

OWNERSHIP: Local authority

2 pairs of stone gate piers, 2 pairs of gates and wrought iron railings of circa 1780. Enclosing the forecourt to Norwood House, which until 1996 was used by Beverley Girls' High School, but has since been vacant. The gates and railings are rusting and the stonework has been damaged.

Contact: Diane Green 01904 601973



SITE NAME: Norwood House, Norwood, Beverley

DESIGNATION: Listed Building Grade I, CA

CONDITION: Poor

OCCUPANCY: Vacant

PRIORITY: C (C)

OWNERSHIP: Local authority

Circa 1765-70, probably built for the attorney Jonathan Midgley, twice Mayor of Beverley. Used by Beverley Girls' High School until 1996 and vacant since. The fire damaged library has been repaired, but the remainder of the building is neglected.

Contact: Diane Green 01904 601973



SITE NAME: Easington tithe barn, High Street, Easington

DESIGNATION: Listed Building Grade II*, SM, CA

CONDITION: Poor

OCCUPANCY: Occupied

PRIORITY: C (New)

OWNERSHIP: Private

Medieval and later thatched timber-framed aisled barn associated with historic rectory farm. A unique survival for this part of the region. Fallen into disuse and disrepair.

Contact: Keith Miller 01904 601990



SITE NAME: Flamborough Castle, Tower Street, Flamborough

DESIGNATION: Listed Building Grade II, SM, CA

CONDITION: Poor

OCCUPANCY: Not applicable

PRIORITY: C (C)

OWNERSHIP: Private

Mid C14 castle comprised of earthworks and upstanding remains within a pasture field in the centre of the village. The upstanding elements consist of an unconsolidated former undercroft which is made of decaying chalk blocks.

Contact: Keith Miller 01904 601990



SITE NAME: Elmswell Old Hall, Elmswell Lane, Garton

DESIGNATION: Listed Building Grade II*

CONDITION: Very bad

OCCUPANCY: Vacant

PRIORITY: A (A)

OWNERSHIP: Private

House, 1634 with later alterations. Once the home of Henry Best, important C17 agricultural diarist. Isolated and abandoned. Urgent works have been carried out but these have not arrested decay. The whole building is roofless. Although the Spitalfields BPT had obtained all consents for full repair, a stay has been placed on attempts to compulsorily purchase the building and it continues to decay.

Contact: Giles Proctor 01904 601981



SITE NAME: Gates, gate piers, flanking walls and abutments, Londesborough

DESIGNATION: Listed Building Grade I, CA, RPG II*

CONDITION: Poor

OCCUPANCY: Not applicable

PRIORITY: C (C)

OWNERSHIP: Private

Gateway, 1660-70, probably by Robert Hooke, forming the principal entrance to Londesborough Park. The caps of the gatepiers are deteriorating and trees are growing from the joints. The ball finials have fallen.

Contact: Giles Proctor 01904 601981

PRIORITY (FOR BUILDINGS)

A Immediate risk of further rapid deterioration or loss of fabric; no solution agreed.

B Immediate risk of further rapid deterioration or loss of fabric; solution agreed but not yet implemented.

C Slow decay, no solution agreed.

D Slow decay; solution agreed but not yet implemented.

E Under repair or in fair to good repair, but no user identified; or under threat of vacancy with no obvious new user (applicable only to buildings capable of beneficial use).

F Repair scheme in progress and (where applicable) end use or user identified; functionally redundant buildings with new use agreed but not yet implemented.



SITE NAME:	Paul Holme Tower, Thornumbald Road, Paul
DESIGNATION:	Listed Building Grade I, SM, CA
CONDITION:	Very bad
OCCUPANCY:	Vacant
PRIORITY:	A (A)
OWNERSHIP:	Private

Mid C15 3 storey brick tower house in a scheduled moated site, originally part of a larger manorial complex. A unique survival for this region. Restored and re-roofed in 1871; roofless since the early C20. The building has been surveyed.

Contact: Keith Miller 01904 601990



SITE NAME:	Adlingfleet Medieval Rectory, Church Lane, Adlingfleet, Twin Rivers
DESIGNATION:	Listed Building Grade II*, SM
CONDITION:	Very bad
OCCUPANCY:	Not applicable
PRIORITY:	C (C)
OWNERSHIP:	Private

Part of a C13 dwelling of the wealthy rector and King's councillor; John le Franceys. Re-used as farm buildings in the C18. A unique survival of a stone-built medieval dwelling in this area.

Contact: Keith Miller 01904 601990



SITE NAME:	Outbuildings to Watton Abbey, Church Lane, Watton
DESIGNATION:	Listed Building Grade II*, SM
CONDITION:	Very bad
OCCUPANCY:	Vacant
PRIORITY:	D (A)
OWNERSHIP:	Private

Gilbertine priory buildings, now outbuildings. C16 with later additions and alterations. The structure is derelict and mainly ruinous. Urgent repairs have been undertaken with the help of an English Heritage grant to stabilise the leaning gable.

Contact: Keith Miller 01904 601990



SITE NAME:	Haltemprice Priory Farmhouse, Abbey Lane, Willerby
DESIGNATION:	Listed Building Grade II*, SM
CONDITION:	Very bad
OCCUPANCY:	Vacant
PRIORITY:	A (A)
OWNERSHIP:	Private

Fragmentary remains of a farmhouse dating largely from the C17-C19, incorporating sections of re-used medieval and C16 fabric. In a very advanced state of decay.

Contact: Keith Miller 01904 601990



SITE NAME:	Wressle Castle, Brighton Road, Wressle
DESIGNATION:	Listed Building Grade I, SM
CONDITION:	Poor
OCCUPANCY:	Vacant
PRIORITY:	A (A)
OWNERSHIP:	Private

Very impressive and important surviving range of a major late C14 castle built for the Percy family and occupied by them during the period when they were at the height of their power as the leading family in northern England. Repaired and consolidated as a roofless ruin in the C19; some repairs in 1970-80s.

Contact: Keith Miller 01904 601990

SITE NAME:	Bewick Hall moated site, Aldbrough	
DESIGNATION:	Scheduled Monument	CONDITION: Generally satisfactory but with significant localised problems
PRINCIPAL VULNERABILITY:	Scrub / tree growth	TREND: Declining
OWNERSHIP:	Private	CONTACT: Keith Miller 01904 601990

SITE NAME:	Rectilinear enclosures, Barmby Moor	
DESIGNATION:	Scheduled Monument	CONDITION: Extensive significant problems i.e. under plough, collapse
PRINCIPAL VULNERABILITY:	Arable ploughing	TREND: Declining
OWNERSHIP:	Private	CONTACT: Keith Miller 01904 601990

Note:
If the priority category has changed since the 2008 register, the previous category is given in brackets.

ABBREVIATIONS

CA Conservation Area
EH English Heritage
HLF Heritage Lottery Fund

LA Local Authority
LB/LBs Listed Building/s
NP National Park

RPG Registered Park and Garden
SM/SMs Scheduled Monument/s
UA Unitary Authority

WHS World Heritage Site

SITE NAME: Round barrow on Metlow Hill, 300m WSW of Wandale Farm, Bempton			
DESIGNATION:	Scheduled Monument	CONDITION:	Extensive significant problems i.e. under plough, collapse
PRINCIPAL VULNERABILITY:	Arable ploughing	TREND:	Declining
OWNERSHIP:	Private	CONTACT:	Keith Miller 01904 601990

SITE NAME: Barf Hill moated site, Beswick			
DESIGNATION:	Scheduled Monument	CONDITION:	Generally satisfactory but with significant localised problems
PRINCIPAL VULNERABILITY:	Drainage/dewatering	TREND:	Declining
OWNERSHIP:	Private	CONTACT:	Keith Miller 01904 601990

SITE NAME: Beverley sanctuary limit stone, Bishop Burton cross, Bishop Burton			
DESIGNATION:	Scheduled Monument	CONDITION:	Generally satisfactory but with significant localised problems
PRINCIPAL VULNERABILITY:	Arable clipping	TREND:	Declining
OWNERSHIP:	Private	CONTACT:	Keith Miller 01904 601990

SITE NAME: Five round barrows 700m north east of Littlewood Lodge, Bishop Burton			
DESIGNATION:	Scheduled Monument	CONDITION:	Extensive significant problems i.e. under plough, collapse
PRINCIPAL VULNERABILITY:	Arable ploughing	TREND:	Declining
OWNERSHIP:	Private	CONTACT:	Keith Miller 01904 601990

SITE NAME: Four round barrows 780m north east of Littlewood Lodge, Bishop Burton			
DESIGNATION:	Scheduled Monument	CONDITION:	Extensive significant problems i.e. under plough, collapse
PRINCIPAL VULNERABILITY:	Arable ploughing	TREND:	Declining
OWNERSHIP:	Private	CONTACT:	Keith Miller 01904 601990

SITE NAME: Round barrow 1000m north east of Littlewood Lodge, Bishop Burton			
DESIGNATION:	Scheduled Monument	CONDITION:	Extensive significant problems i.e. under plough, collapse
PRINCIPAL VULNERABILITY:	Arable ploughing	TREND:	Declining
OWNERSHIP:	Private	CONTACT:	Keith Miller 01904 601990

SITE NAME: Round barrow 900m north east of Littlewood Lodge, Bishop Burton			
DESIGNATION:	Scheduled Monument	CONDITION:	Extensive significant problems i.e. under plough, collapse
PRINCIPAL VULNERABILITY:	Arable ploughing	TREND:	Declining
OWNERSHIP:	Private	CONTACT:	Keith Miller 01904 601990

SITE NAME: Three round barrows 800m north east of Littlewood Lodge, Bishop Burton			
DESIGNATION:	Scheduled Monument	CONDITION:	Extensive significant problems i.e. under plough, collapse
PRINCIPAL VULNERABILITY:	Arable ploughing	TREND:	Declining
OWNERSHIP:	Private	CONTACT:	Keith Miller 01904 601990

PRIORITY

A
Immediate risk of further rapid deterioration or loss of fabric; no solution agreed.

B
Immediate risk of further rapid deterioration or loss of fabric; solution agreed but not yet implemented.

C
Slow decay, no solution agreed.

D
Slow decay, solution agreed but not yet implemented.

E
Under repair or in fair to good repair, but no user identified; or under threat of vacancy with no obvious new user (applicable only to buildings capable of beneficial use).

F
Repair scheme in progress and (where applicable) end use or user identified; functionally redundant buildings with new use agreed but not yet implemented.

SITE NAME:	Round barrow 250m east of Wold Farm, Bishop Wilton Wold, Bishop Wilton		
DESIGNATION:	Scheduled Monument	CONDITION:	Extensive significant problems i.e. under plough, collapse
PRINCIPAL VULNERABILITY:	Arable ploughing	TREND:	Declining
OWNERSHIP:	Private	CONTACT:	Keith Miller 01904 601990

SITE NAME:	Round barrow 250m south of Callis Wold Farm, Bishop Wilton		
DESIGNATION:	Scheduled Monument	CONDITION:	Extensive significant problems i.e. under plough, collapse
PRINCIPAL VULNERABILITY:	Arable ploughing	TREND:	Declining
OWNERSHIP:	Private	CONTACT:	Keith Miller 01904 601990

SITE NAME:	Round barrow 300m south west of Callis Wold Farm, Bishop Wilton		
DESIGNATION:	Scheduled Monument	CONDITION:	Extensive significant problems i.e. under plough, collapse
PRINCIPAL VULNERABILITY:	Arable ploughing	TREND:	Declining
OWNERSHIP:	Private	CONTACT:	Keith Miller 01904 601990

SITE NAME:	Round barrow 300m south west of Cot Nab Farm, Bishop Wilton		
DESIGNATION:	Scheduled Monument	CONDITION:	Extensive significant problems i.e. under plough, collapse
PRINCIPAL VULNERABILITY:	Arable ploughing	TREND:	Declining
OWNERSHIP:	Private	CONTACT:	Keith Miller 01904 601990

SITE NAME:	Round barrow 350m west of Cot Nab Farm, Bishop Wilton		
DESIGNATION:	Scheduled Monument	CONDITION:	Extensive significant problems i.e. under plough, collapse
PRINCIPAL VULNERABILITY:	Arable ploughing	TREND:	Declining
OWNERSHIP:	Private	CONTACT:	Keith Miller 01904 601990

SITE NAME:	Round barrow 400m north east of Wold Farm, Bishop Wilton Wold, Bishop Wilton		
DESIGNATION:	Scheduled Monument	CONDITION:	Extensive significant problems i.e. under plough, collapse
PRINCIPAL VULNERABILITY:	Arable ploughing	TREND:	Declining
OWNERSHIP:	Private	CONTACT:	Keith Miller 01904 601990

SITE NAME:	Round barrow 850m north of Wold Farm, Bishop Wilton Wold, Bishop Wilton		
DESIGNATION:	Scheduled Monument	CONDITION:	Extensive significant problems i.e. under plough, collapse
PRINCIPAL VULNERABILITY:	Arable ploughing	TREND:	Declining
OWNERSHIP:	Private	CONTACT:	Keith Miller 01904 601990

SITE NAME:	Round barrow south east of Cot Nab Farm, Bishop Wilton		
DESIGNATION:	Scheduled Monument	CONDITION:	Extensive significant problems i.e. under plough, collapse
PRINCIPAL VULNERABILITY:	Arable ploughing	TREND:	Declining
OWNERSHIP:	Private	CONTACT:	Keith Miller 01904 601990

Note:
If the priority category has changed since the 2008 register, the previous category is given in brackets.

ABBREVIATIONS
CA Conservation Area
EH English Heritage
HLF Heritage Lottery Fund

LA Local Authority
LB/LBs Listed Building/s
NP National Park

RPG Registered Park and Garden
SM/SMs Scheduled Monument/s
UA Unitary Authority

WHS World Heritage Site

SITE NAME: Section of linear boundary dyke on Millington Lings 625m north east of High Callis Wold, Bishop Wilton			
DESIGNATION:	Scheduled Monument	CONDITION:	Extensive significant problems i.e. under plough, collapse
PRINCIPAL VULNERABILITY:	Arable ploughing	TREND:	Declining
OWNERSHIP:	Private	CONTACT:	Keith Miller 01904 601990

SITE NAME: Site of Archbishop's moated palace and fishponds, Hall Garth, Bishop Wilton			
DESIGNATION:	Scheduled Monument	CONDITION:	Generally satisfactory but with significant localised problems
PRINCIPAL VULNERABILITY:	Drainage/dewatering	TREND:	Declining
OWNERSHIP:	Private	CONTACT:	Keith Miller 01904 601990

SITE NAME: Settlement site at Boynton Hall, Boynton			
DESIGNATION:	Scheduled Monument	CONDITION:	Extensive significant problems i.e. under plough, collapse
PRINCIPAL VULNERABILITY:	Arable ploughing	TREND:	Declining
OWNERSHIP:	Private	CONTACT:	Keith Miller 01904 601990

SITE NAME: Romano-British villa at Cockle Pits, near Brantingham, Brantingham			
DESIGNATION:	Scheduled Monument	CONDITION:	Extensive significant problems i.e. under plough, collapse
PRINCIPAL VULNERABILITY:	Dumping	TREND:	Declining
OWNERSHIP:	Private	CONTACT:	Keith Miller 01904 601990

SITE NAME: Bowl barrow, 500m south of Buckton Barn, Bridlington			
DESIGNATION:	Scheduled Monument	CONDITION:	Extensive significant problems i.e. under plough, collapse
PRINCIPAL VULNERABILITY:	Arable ploughing	TREND:	Declining
OWNERSHIP:	Private	CONTACT:	Keith Miller 01904 601990

SITE NAME: Bowl barrow, 500m SSW of Buckton Barn, Bridlington			
DESIGNATION:	Scheduled Monument	CONDITION:	Extensive significant problems i.e. under plough, collapse
PRINCIPAL VULNERABILITY:	Arable ploughing	TREND:	Declining
OWNERSHIP:	Private	CONTACT:	Keith Miller 01904 601990

SITE NAME: Moated site at North Park Farm, Burstwick			
DESIGNATION:	Scheduled Monument	CONDITION:	Generally satisfactory but with significant localised problems
PRINCIPAL VULNERABILITY:	Scrub / tree growth	TREND:	Declining
OWNERSHIP:	Private	CONTACT:	Keith Miller 01904 601990

SITE NAME: Iron Age square barrow cemetery on Haisthorpe Moor, 750m WNW of Demming Farm, Burton Agnes			
DESIGNATION:	Scheduled Monument	CONDITION:	Extensive significant problems i.e. under plough, collapse
PRINCIPAL VULNERABILITY:	Metal detecting	TREND:	Declining
OWNERSHIP:	Private	CONTACT:	Keith Miller 01904 601990

PRIORITY (FOR BUILDINGS)

A
Immediate risk of further rapid deterioration or loss of fabric; no solution agreed.

B
Immediate risk of further rapid deterioration or loss of fabric; solution agreed but not yet implemented.

C
Slow decay, no solution agreed.

D
Slow decay, solution agreed but not yet implemented.

E
Under repair or in fair to good repair, but no user identified; or under threat of vacancy with no obvious new user (applicable only to buildings capable of beneficial use).

F
Repair scheme in progress and (where applicable) end use or user identified; functionally redundant buildings with new use agreed but not yet implemented.

SITE NAME:	Wharram Hill embankment cross, Burton Agnes		
DESIGNATION:	Scheduled Monument	CONDITION:	Extensive significant problems i.e. under plough, collapse
PRINCIPAL VULNERABILITY:	Arable ploughing	TREND:	Declining
OWNERSHIP:	Private	CONTACT:	Keith Miller 01904 601990

SITE NAME:	Site revealed by aerial photography north west of Argam Cottages, Burton Fleming		
DESIGNATION:	Scheduled Monument	CONDITION:	Extensive significant problems i.e. under plough, collapse
PRINCIPAL VULNERABILITY:	Arable ploughing	TREND:	Declining
OWNERSHIP:	Private	CONTACT:	Keith Miller 01904 601990

SITE NAME:	Willy Howe round barrow, Burton Fleming		
DESIGNATION:	Scheduled Monument	CONDITION:	Generally satisfactory but with significant localised problems
PRINCIPAL VULNERABILITY:	Arable clipping	TREND:	Declining
OWNERSHIP:	Private	CONTACT:	Keith Miller 01904 601990

SITE NAME:	Bowl barrow 200m west of Crest Cottages, Carnaby		
DESIGNATION:	Scheduled Monument	CONDITION:	Extensive significant problems i.e. under plough, collapse
PRINCIPAL VULNERABILITY:	Arable ploughing	TREND:	Declining
OWNERSHIP:	Private	CONTACT:	Keith Miller 01904 601990

SITE NAME:	Moated site and two fishponds 80m south west of Parkhouse Farm, Cherry Burton		
DESIGNATION:	Scheduled Monument	CONDITION:	Generally satisfactory but with significant localised problems
PRINCIPAL VULNERABILITY:	Scrub / tree growth	TREND:	Declining
OWNERSHIP:	Private	CONTACT:	Keith Miller 01904 601990

SITE NAME:	Round barrow 300m south west of High Gardham Farm, Cherry Burton		
DESIGNATION:	Scheduled Monument	CONDITION:	Extensive significant problems i.e. under plough, collapse
PRINCIPAL VULNERABILITY:	Arable ploughing	TREND:	Declining
OWNERSHIP:	Other	CONTACT:	Keith Miller 01904 601990

SITE NAME:	Round barrow 430m north west of High Gardham Farm, Cherry Burton		
DESIGNATION:	Scheduled Monument	CONDITION:	Extensive significant problems i.e. under plough, collapse
PRINCIPAL VULNERABILITY:	Arable ploughing	TREND:	Declining
OWNERSHIP:	Other	CONTACT:	Keith Miller 01904 601990

SITE NAME:	Round barrow 430m north west of High Gardham Farm, Cherry Burton		
DESIGNATION:	Scheduled Monument	CONDITION:	Extensive significant problems i.e. under plough, collapse
PRINCIPAL VULNERABILITY:	Arable ploughing	TREND:	Declining
OWNERSHIP:	Other	CONTACT:	Keith Miller 01904 601990

Note:
If the priority category has changed since the 2008 register, the previous category is given in brackets.

ABBREVIATIONS
CA Conservation Area
EH English Heritage
HLF Heritage Lottery Fund

LA Local Authority
LB/LBs Listed Building/s
NP National Park

RPG Registered Park and Garden
SM/SMs Scheduled Monument/s
UA Unitary Authority

WHS World Heritage Site

SITE NAME: Round barrow 700m west of High Gardham Farm, Cherry Burton			
DESIGNATION:	Scheduled Monument	CONDITION:	Extensive significant problems i.e. under plough, collapse
PRINCIPAL VULNERABILITY:	Arable ploughing	TREND:	Declining
OWNERSHIP:	Other	CONTACT:	Keith Miller 01904 601990

SITE NAME: Seven round barrows 530m west of High Gardham Farm, Cherry Burton			
DESIGNATION:	Scheduled Monument	CONDITION:	Extensive significant problems i.e. under plough, collapse
PRINCIPAL VULNERABILITY:	Arable ploughing	TREND:	Declining
OWNERSHIP:	Other	CONTACT:	Keith Miller 01904 601990

SITE NAME: Two round barrows 600m north west of High Gardham Farm, Cherry Burton			
DESIGNATION:	Scheduled Monument	CONDITION:	Extensive significant problems i.e. under plough, collapse
PRINCIPAL VULNERABILITY:	Arable ploughing	TREND:	Declining
OWNERSHIP:	Other	CONTACT:	Keith Miller 01904 601990

SITE NAME: Linear earthwork north east of Collingwood Farm, Cottam			
DESIGNATION:	Scheduled Monument	CONDITION:	Extensive significant problems i.e. under plough, collapse
PRINCIPAL VULNERABILITY:	Arable ploughing	TREND:	Declining
OWNERSHIP:	Private	CONTACT:	Keith Miller 01904 601990

SITE NAME: Round barrow 700m north east of Collingwood Farm, Cottam			
DESIGNATION:	Scheduled Monument	CONDITION:	Extensive significant problems i.e. under plough, collapse
PRINCIPAL VULNERABILITY:	Arable ploughing	TREND:	Declining
OWNERSHIP:	Private	CONTACT:	Keith Miller 01904 601990

SITE NAME: Baynard Castle, Cottingham			
DESIGNATION:	Scheduled Monument	CONDITION:	Generally satisfactory but with significant localised problems
PRINCIPAL VULNERABILITY:	Drainage/dewatering	TREND:	Declining
OWNERSHIP:	Private	CONTACT:	Keith Miller 01904 601990

SITE NAME: Money Hill round barrow, Dalton Holme			
DESIGNATION:	Scheduled Monument	CONDITION:	Generally satisfactory but with significant localised problems
PRINCIPAL VULNERABILITY:	Arable clipping	TREND:	Declining
OWNERSHIP:	Private	CONTACT:	Keith Miller 01904 601990

SITE NAME: Moot Hill motte and bailey castle, and site of a medieval moated manor, Driffield			
DESIGNATION:	Scheduled Monument	CONDITION:	Generally unsatisfactory with major localised problems
PRINCIPAL VULNERABILITY:	Deterioration – in need of management	TREND:	Declining
OWNERSHIP:	Private	CONTACT:	Keith Miller 01904 601990

PRIORITY (FOR BUILDINGS)

A
Immediate risk of further rapid deterioration or loss of fabric; no solution agreed.

B
Immediate risk of further rapid deterioration or loss of fabric; solution agreed but not yet implemented.

C
Slow decay, no solution agreed.

D
Slow decay, solution agreed but not yet implemented.

E
Under repair or in fair to good repair, but no user identified; or under threat of vacancy with no obvious new user (applicable only to buildings capable of beneficial use).

F
Repair scheme in progress and (where applicable) end use or user identified; functionally redundant buildings with new use agreed but not yet implemented.

SITE NAME:	World War I acoustic mirror 335m north east of Kilnsea Grange, Easington		
DESIGNATION:	Scheduled Monument	CONDITION:	Generally satisfactory but with minor localised problems
PRINCIPAL VULNERABILITY:	Arable clipping	TREND:	Declining
OWNERSHIP:	Private	CONTACT:	Keith Miller 01904 601990

SITE NAME:	Site of deserted village of Grimston, East Garton		
DESIGNATION:	Scheduled Monument	CONDITION:	Generally satisfactory but with significant localised problems
PRINCIPAL VULNERABILITY:	Coastal erosion	TREND:	Declining
OWNERSHIP:	Private	CONTACT:	Keith Miller 01904 601990

SITE NAME:	Moated site at Manor Farm, Portington, Eastrington		
DESIGNATION:	Scheduled Monument	CONDITION:	Generally satisfactory but with significant localised problems
PRINCIPAL VULNERABILITY:	Scrub / tree growth	TREND:	Declining
OWNERSHIP:	Private	CONTACT:	Keith Miller 01904 601990

SITE NAME:	Moated site at Newland Farm, Eastrington		
DESIGNATION:	Scheduled Monument	CONDITION:	Generally satisfactory but with significant localised problems
PRINCIPAL VULNERABILITY:	Scrub / tree growth	TREND:	Declining
OWNERSHIP:	Private	CONTACT:	Keith Miller 01904 601990

SITE NAME:	Motte and bailey castle, fishpond and moated site north and east of Aughton church, Ellerton		
DESIGNATION:	Scheduled Monument	CONDITION:	Generally satisfactory but with significant localised problems
PRINCIPAL VULNERABILITY:	Scrub / tree growth	TREND:	Declining
OWNERSHIP:	Private	CONTACT:	Keith Miller 01904 601990

SITE NAME:	Bolton Old Hall moated site, Fangfoss		
DESIGNATION:	Scheduled Monument	CONDITION:	Generally satisfactory but with significant localised problems
PRINCIPAL VULNERABILITY:	Drainage/dewatering	TREND:	Declining
OWNERSHIP:	Private	CONTACT:	Keith Miller 01904 601990

SITE NAME:	Bowl barrow 150m NNE of Towthorpe High Barn, Fimber		
DESIGNATION:	Scheduled Monument	CONDITION:	Extensive significant problems i.e. under plough, collapse
PRINCIPAL VULNERABILITY:	Arable ploughing	TREND:	Declining
OWNERSHIP:	Private	CONTACT:	Keith Miller 01904 601990

SITE NAME:	Bowl barrow, 150m south east of Towthorpe Reservoir, Fimber		
DESIGNATION:	Scheduled Monument	CONDITION:	Extensive significant problems i.e. under plough, collapse
PRINCIPAL VULNERABILITY:	Arable ploughing	TREND:	Declining
OWNERSHIP:	Private	CONTACT:	Keith Miller 01904 601990

Note:
If the priority category has changed since the 2008 register, the previous category is given in brackets.

ABBREVIATIONS
CA Conservation Area
EH English Heritage
HLF Heritage Lottery Fund

LA Local Authority
LB/LBs Listed Building/s
NP National Park

RPG Registered Park and Garden
SM/SMs Scheduled Monument/s
UA Unitary Authority

WHS World Heritage Site

SITE NAME: Settlement at Blealands Nook, Fimber			
DESIGNATION:	Scheduled Monument	CONDITION:	Extensive significant problems i.e. under plough, collapse
PRINCIPAL VULNERABILITY:	Arable ploughing	TREND:	Declining
OWNERSHIP:	Private	CONTACT:	Keith Miller 01904 601990

SITE NAME: Moated site at Chapelgarth, 450m north east of Manor Farm, Foggathorpe			
DESIGNATION:	Scheduled Monument	CONDITION:	Generally satisfactory but with significant localised problems
PRINCIPAL VULNERABILITY:	Scrub / tree growth	TREND:	Declining
OWNERSHIP:	Private	CONTACT:	Keith Miller 01904 601990

SITE NAME: Garton Slack settlement site, Garton			
DESIGNATION:	Scheduled Monument	CONDITION:	Extensive significant problems i.e. under plough, collapse
PRINCIPAL VULNERABILITY:	Arable ploughing	TREND:	Declining
OWNERSHIP:	Private	CONTACT:	Keith Miller 01904 601990

SITE NAME: Linear earthwork running from the head of Warren Dale towards Sledmere Field Farm and associated settlement site, Garton			
DESIGNATION:	Scheduled Monument	CONDITION:	Extensive significant problems i.e. under plough, collapse
PRINCIPAL VULNERABILITY:	Arable ploughing	TREND:	Declining
OWNERSHIP:	Other	CONTACT:	Keith Miller 01904 601990

SITE NAME: Round barrow 350m south east of Low Farm, Garton			
DESIGNATION:	Scheduled Monument	CONDITION:	Extensive significant problems i.e. under plough, collapse
PRINCIPAL VULNERABILITY:	Arable ploughing	TREND:	Declining
OWNERSHIP:	Private	CONTACT:	Keith Miller 01904 601990

SITE NAME: Round barrow 400m south west of Low Farm, Garton			
DESIGNATION:	Scheduled Monument	CONDITION:	Extensive significant problems i.e. under plough, collapse
PRINCIPAL VULNERABILITY:	Arable ploughing	TREND:	Declining
OWNERSHIP:	Private	CONTACT:	Keith Miller 01904 601990

SITE NAME: Round barrow 420m south west of Low Farm, Garton			
DESIGNATION:	Scheduled Monument	CONDITION:	Extensive significant problems i.e. under plough, collapse
PRINCIPAL VULNERABILITY:	Arable ploughing	TREND:	Declining
OWNERSHIP:	Private	CONTACT:	Keith Miller 01904 601990

SITE NAME: Round barrow 440m south west of Low Farm, Garton			
DESIGNATION:	Scheduled Monument	CONDITION:	Extensive significant problems i.e. under plough, collapse
PRINCIPAL VULNERABILITY:	Arable ploughing	TREND:	Declining
OWNERSHIP:	Private	CONTACT:	Keith Miller 01904 601990

PRIORITY (FOR BUILDINGS)

A
Immediate risk of further rapid deterioration or loss of fabric; no solution agreed.

B
Immediate risk of further rapid deterioration or loss of fabric; solution agreed but not yet implemented.

C
Slow decay, no solution agreed.

D
Slow decay, solution agreed but not yet implemented.

E
Under repair or in fair to good repair, but no user identified; or under threat of vacancy with no obvious new user (applicable only to buildings capable of beneficial use).

F
Repair scheme in progress and (where applicable) end use or user identified; functionally redundant buildings with new use agreed but not yet implemented.

SITE NAME:	Round barrow 450m south west of Low Farm, Garton		
DESIGNATION:	Scheduled Monument	CONDITION:	Extensive significant problems i.e. under plough, collapse
PRINCIPAL VULNERABILITY:	Arable ploughing	TREND:	Declining
OWNERSHIP:	Private	CONTACT:	Keith Miller 01904 601990

SITE NAME:	Round barrow 500m south east of Low Farm, Garton		
DESIGNATION:	Scheduled Monument	CONDITION:	Extensive significant problems i.e. under plough, collapse
PRINCIPAL VULNERABILITY:	Arable ploughing	TREND:	Declining
OWNERSHIP:	Private	CONTACT:	Keith Miller 01904 601990

SITE NAME:	Round barrow 500m south of Low Farm, Garton		
DESIGNATION:	Scheduled Monument	CONDITION:	Extensive significant problems i.e. under plough, collapse
PRINCIPAL VULNERABILITY:	Arable ploughing	TREND:	Declining
OWNERSHIP:	Private	CONTACT:	Keith Miller 01904 601990

SITE NAME:	Round barrow 700m south of Low Farm, Garton		
DESIGNATION:	Scheduled Monument	CONDITION:	Extensive significant problems i.e. under plough, collapse
PRINCIPAL VULNERABILITY:	Arable ploughing	TREND:	Declining
OWNERSHIP:	Private	CONTACT:	Keith Miller 01904 601990

SITE NAME:	Round barrow 700m south of Low Farm, Garton		
DESIGNATION:	Scheduled Monument	CONDITION:	Extensive significant problems i.e. under plough, collapse
PRINCIPAL VULNERABILITY:	Arable ploughing	TREND:	Declining
OWNERSHIP:	Private	CONTACT:	Keith Miller 01904 601990

SITE NAME:	Round barrow 750m south of Low Farm, Garton		
DESIGNATION:	Scheduled Monument	CONDITION:	Extensive significant problems i.e. under plough, collapse
PRINCIPAL VULNERABILITY:	Arable ploughing	TREND:	Declining
OWNERSHIP:	Private	CONTACT:	Keith Miller 01904 601990

SITE NAME:	Bowl barrow 1000m north east of Goodmanham Wold Farm, Goodmanham		
DESIGNATION:	Scheduled Monument	CONDITION:	Extensive significant problems i.e. under plough, collapse
PRINCIPAL VULNERABILITY:	Arable ploughing	TREND:	Declining
OWNERSHIP:	Private	CONTACT:	Keith Miller 01904 601990

SITE NAME:	Bowl barrow 230m south west of Enthorpe House, Goodmanham		
DESIGNATION:	Scheduled Monument	CONDITION:	Extensive significant problems i.e. under plough, collapse
PRINCIPAL VULNERABILITY:	Arable ploughing	TREND:	Declining
OWNERSHIP:	Private	CONTACT:	Keith Miller 01904 601990

Note:
If the priority category has changed since the 2008 register, the previous category is given in brackets.

ABBREVIATIONS
CA Conservation Area
EH English Heritage
HLF Heritage Lottery Fund

LA Local Authority
LB/LBs Listed Building/s
NP National Park

RPG Registered Park and Garden
SM/SMs Scheduled Monument/s
UA Unitary Authority

WHS World Heritage Site

SITE NAME: Bowl barrow 550m north east of Goodmanham Wold Farm, Goodmanham			
DESIGNATION:	Scheduled Monument	CONDITION:	Extensive significant problems i.e. under plough, collapse
PRINCIPAL VULNERABILITY:	Arable ploughing	TREND:	Declining
OWNERSHIP:	Private	CONTACT:	Keith Miller 01904 601990

SITE NAME: Bowl barrow 550m south west of Enthorpe House, Goodmanham			
DESIGNATION:	Scheduled Monument	CONDITION:	Extensive significant problems i.e. under plough, collapse
PRINCIPAL VULNERABILITY:	Arable ploughing	TREND:	Declining
OWNERSHIP:	Private	CONTACT:	Keith Miller 01904 601990

SITE NAME: Bowl barrow 700m south west of Enthorpe House, Goodmanham			
DESIGNATION:	Scheduled Monument	CONDITION:	Extensive significant problems i.e. under plough, collapse
PRINCIPAL VULNERABILITY:	Arable ploughing	TREND:	Declining
OWNERSHIP:	Private	CONTACT:	Keith Miller 01904 601990

SITE NAME: Round barrow 730m NNW of Goodmanham Wold Farm, Goodmanham			
DESIGNATION:	Scheduled Monument	CONDITION:	Extensive significant problems i.e. under plough, collapse
PRINCIPAL VULNERABILITY:	Arable ploughing	TREND:	Declining
OWNERSHIP:	Private	CONTACT:	Keith Miller 01904 601990

SITE NAME: Twelve bowl barrows 800m north of Goodmanham Wold Farm, Goodmanham			
DESIGNATION:	Scheduled Monument	CONDITION:	Extensive significant problems i.e. under plough, collapse
PRINCIPAL VULNERABILITY:	Arable ploughing	TREND:	Declining
OWNERSHIP:	Private	CONTACT:	Keith Miller 01904 601990

SITE NAME: Romano-British villa east of Sandy Lane, 800m north west of Harpham Grange, Harpham			
DESIGNATION:	Scheduled Monument	CONDITION:	Extensive significant problems i.e. under plough, collapse
PRINCIPAL VULNERABILITY:	Arable ploughing	TREND:	Declining
OWNERSHIP:	Private	CONTACT:	Keith Miller 01904 601990

SITE NAME: Park Closes moated lodge, 130m south west of Park Farm, Holme upon Spalding Moor			
DESIGNATION:	Scheduled Monument	CONDITION:	Extensive significant problems i.e. under plough, collapse
PRINCIPAL VULNERABILITY:	Arable ploughing	TREND:	Declining
OWNERSHIP:	Private	CONTACT:	Keith Miller 01904 601990

SITE NAME: Hall Garths moated site, immediately south of St Mary's Church, Hook			
DESIGNATION:	Scheduled Monument	CONDITION:	Generally satisfactory but with significant localised problems
PRINCIPAL VULNERABILITY:	Drainage/dewatering	TREND:	Declining
OWNERSHIP:	Private	CONTACT:	Keith Miller 01904 601990

PRIORITY (FOR BUILDINGS)

A
Immediate risk of further rapid deterioration or loss of fabric; no solution agreed.

B
Immediate risk of further rapid deterioration or loss of fabric; solution agreed but not yet implemented.

C
Slow decay, no solution agreed.

D
Slow decay, solution agreed but not yet implemented.

E
Under repair or in fair to good repair, but no user identified; or under threat of vacancy with no obvious new user (applicable only to buildings capable of beneficial use).

F
Repair scheme in progress and (where applicable) end use or user identified; functionally redundant buildings with new use agreed but not yet implemented.

SITE NAME:	Bowl barrow 230m south west of High Barn Farm, Huggate		
DESIGNATION:	Scheduled Monument	CONDITION:	Extensive significant problems i.e. under plough, collapse
PRINCIPAL VULNERABILITY:	Arable ploughing	TREND:	Declining
OWNERSHIP:	Private	CONTACT:	Keith Miller 01904 601990

SITE NAME:	Bowl barrow 400m NNW of East Greenwick Farm, Huggate		
DESIGNATION:	Scheduled Monument	CONDITION:	Extensive significant problems i.e. under plough, collapse
PRINCIPAL VULNERABILITY:	Arable ploughing	TREND:	Declining
OWNERSHIP:	Private	CONTACT:	Keith Miller 01904 601990

SITE NAME:	Bowl barrow 780m north east of Watermanhole Reservoir, Huggate		
DESIGNATION:	Scheduled Monument	CONDITION:	Extensive significant problems i.e. under plough, collapse
PRINCIPAL VULNERABILITY:	Arable ploughing	TREND:	Declining
OWNERSHIP:	Private	CONTACT:	Keith Miller 01904 601990

SITE NAME:	Bowl barrow on Huggate Pasture, 350m north east of Pasture Dale Plantation, Huggate		
DESIGNATION:	Scheduled Monument	CONDITION:	Extensive significant problems i.e. under plough, collapse
PRINCIPAL VULNERABILITY:	Arable ploughing	TREND:	Declining
OWNERSHIP:	Private	CONTACT:	Keith Miller 01904 601990

SITE NAME:	Bowl barrow on Huggate Pasture, 450m NNE of Pasture Dale Plantation, Huggate		
DESIGNATION:	Scheduled Monument	CONDITION:	Extensive significant problems i.e. under plough, collapse
PRINCIPAL VULNERABILITY:	Arable ploughing	TREND:	Declining
OWNERSHIP:	Private	CONTACT:	Keith Miller 01904 601990

SITE NAME:	Bowl barrow on Huggate Pasture, 500m north of Pasture Dale Plantation, Huggate		
DESIGNATION:	Scheduled Monument	CONDITION:	Extensive significant problems i.e. under plough, collapse
PRINCIPAL VULNERABILITY:	Arable ploughing	TREND:	Declining
OWNERSHIP:	Private	CONTACT:	Keith Miller 01904 601990

SITE NAME:	Bowl barrow on Huggate Wold, 400m NNW of Watermanhole Reservoir, Huggate		
DESIGNATION:	Scheduled Monument	CONDITION:	Extensive significant problems i.e. under plough, collapse
PRINCIPAL VULNERABILITY:	Arable ploughing	TREND:	Declining
OWNERSHIP:	Private	CONTACT:	Keith Miller 01904 601990

SITE NAME:	Bowl barrow on Huggate Wold, 460m WNW of western corner of Horsedale Plantation, Huggate		
DESIGNATION:	Scheduled Monument	CONDITION:	Extensive significant problems i.e. under plough, collapse
PRINCIPAL VULNERABILITY:	Arable ploughing	TREND:	Declining
OWNERSHIP:	Private	CONTACT:	Keith Miller 01904 601990

Note:
If the priority category has changed since the 2008 register, the previous category is given in brackets.

ABBREVIATIONS
CA Conservation Area
EH English Heritage
HLF Heritage Lottery Fund

LA Local Authority
LB/LBs Listed Building/s
NP National Park

RPG Registered Park and Garden
SM/SMs Scheduled Monument/s
UA Unitary Authority

WHS World Heritage Site

SITE NAME: Bowl barrow on Huggate Wold, 480m north of Watermanhole Reservoir, Huggate			
DESIGNATION:	Scheduled Monument	CONDITION:	Extensive significant problems i.e. under plough, collapse
PRINCIPAL VULNERABILITY:	Arable ploughing	TREND:	Declining
OWNERSHIP:	Private	CONTACT:	Keith Miller 01904 601990

SITE NAME: Bowl barrow on Huggate Wold, 500m NNW of Horsedale Plantation, Huggate			
DESIGNATION:	Scheduled Monument	CONDITION:	Extensive significant problems i.e. under plough, collapse
PRINCIPAL VULNERABILITY:	Arable ploughing	TREND:	Declining
OWNERSHIP:	Private	CONTACT:	Keith Miller 01904 601990

SITE NAME: Bowl barrow on Huggate Wold, 580m north west of Horsedale Plantation, Huggate			
DESIGNATION:	Scheduled Monument	CONDITION:	Extensive significant problems i.e. under plough, collapse
PRINCIPAL VULNERABILITY:	Arable ploughing	TREND:	Declining
OWNERSHIP:	Private	CONTACT:	Keith Miller 01904 601990

SITE NAME: Bowl barrow on Huggate Wold, 600m NNW of Horsedale Plantation, Huggate			
DESIGNATION:	Scheduled Monument	CONDITION:	Extensive significant problems i.e. under plough, collapse
PRINCIPAL VULNERABILITY:	Arable ploughing	TREND:	Declining
OWNERSHIP:	Private	CONTACT:	Keith Miller 01904 601990

SITE NAME: Bowl barrow on Huggate Wold, 600m west of Horsedale Plantation, Huggate			
DESIGNATION:	Scheduled Monument	CONDITION:	Extensive significant problems i.e. under plough, collapse
PRINCIPAL VULNERABILITY:	Arable ploughing	TREND:	Declining
OWNERSHIP:	Private	CONTACT:	Keith Miller 01904 601990

SITE NAME: Bowl barrow on Huggate Wold, 700m NNW of Watermanhole Reservoir, Huggate			
DESIGNATION:	Scheduled Monument	CONDITION:	Extensive significant problems i.e. under plough, collapse
PRINCIPAL VULNERABILITY:	Arable ploughing	TREND:	Declining
OWNERSHIP:	Private	CONTACT:	Keith Miller 01904 601990

SITE NAME: Bowl barrow on Huggate Wold, 700m north west of Horsedale Plantation, Huggate			
DESIGNATION:	Scheduled Monument	CONDITION:	Extensive significant problems i.e. under plough, collapse
PRINCIPAL VULNERABILITY:	Arable ploughing	TREND:	Declining
OWNERSHIP:	Private	CONTACT:	Keith Miller 01904 601990

SITE NAME: Bowl barrow on Huggate Wold, 840m ENE of Watermanhole Reservoir, Huggate			
DESIGNATION:	Scheduled Monument	CONDITION:	Extensive significant problems i.e. under plough, collapse
PRINCIPAL VULNERABILITY:	Arable ploughing	TREND:	Declining
OWNERSHIP:	Private	CONTACT:	Keith Miller 01904 601990

PRIORITY (FOR BUILDINGS)

A
Immediate risk of further rapid deterioration or loss of fabric; no solution agreed.

B
Immediate risk of further rapid deterioration or loss of fabric; solution agreed but not yet implemented.

C
Slow decay, no solution agreed.

D
Slow decay, solution agreed but not yet implemented.

E
Under repair or in fair to good repair, but no user identified; or under threat of vacancy with no obvious new user (applicable only to buildings capable of beneficial use).

F
Repair scheme in progress and (where applicable) end use or user identified; functionally redundant buildings with new use agreed but not yet implemented.

SITE NAME:	Round barrow 240m south west of High Barn Farm, Huggate		
DESIGNATION:	Scheduled Monument	CONDITION:	Extensive significant problems i.e. under plough, collapse
PRINCIPAL VULNERABILITY:	Arable ploughing	TREND:	Declining
OWNERSHIP:	Private	CONTACT:	Keith Miller 01904 601990

SITE NAME:	Round barrow 320m south west of High Barn Farm, Huggate		
DESIGNATION:	Scheduled Monument	CONDITION:	Extensive significant problems i.e. under plough, collapse
PRINCIPAL VULNERABILITY:	Arable ploughing	TREND:	Declining
OWNERSHIP:	Private	CONTACT:	Keith Miller 01904 601990

SITE NAME:	Round barrow 360m south west of High Barn Farm, Huggate		
DESIGNATION:	Scheduled Monument	CONDITION:	Extensive significant problems i.e. under plough, collapse
PRINCIPAL VULNERABILITY:	Arable ploughing	TREND:	Declining
OWNERSHIP:	Private	CONTACT:	Keith Miller 01904 601990

SITE NAME:	Round barrow 380m south west of High Barn Farm, Huggate		
DESIGNATION:	Scheduled Monument	CONDITION:	Extensive significant problems i.e. under plough, collapse
PRINCIPAL VULNERABILITY:	Arable ploughing	TREND:	Declining
OWNERSHIP:	Private	CONTACT:	Keith Miller 01904 601990

SITE NAME:	Round barrow 390m south west of High Barn Farm, Huggate		
DESIGNATION:	Scheduled Monument	CONDITION:	Extensive significant problems i.e. under plough, collapse
PRINCIPAL VULNERABILITY:	Arable ploughing	TREND:	Declining
OWNERSHIP:	Private	CONTACT:	Keith Miller 01904 601990

SITE NAME:	Section of a single and double linear boundary dyke in Horse Dale, and the junctions of Holm Dale and Harper Dale, north west of Northfield Farm, Huggate		
DESIGNATION:	Scheduled Monument	CONDITION:	Generally satisfactory but with significant localised problems
PRINCIPAL VULNERABILITY:	Arable clipping	TREND:	Stable
OWNERSHIP:	Private	CONTACT:	Keith Miller 01904 601990

SITE NAME:	Section of linear boundary dyke on Cow Moor, Millington Dale, Huggate		
DESIGNATION:	Scheduled Monument	CONDITION:	Generally satisfactory but with significant localised problems
PRINCIPAL VULNERABILITY:	Arable clipping	TREND:	Declining
OWNERSHIP:	Private	CONTACT:	Keith Miller 01904 601990

SITE NAME:	Section of linear boundary dyke south of Middleham Plantation and Harper Dale Plantation, Huggate		
DESIGNATION:	Scheduled Monument	CONDITION:	Extensive significant problems i.e. under plough, collapse
PRINCIPAL VULNERABILITY:	Arable ploughing	TREND:	Declining
OWNERSHIP:	Private	CONTACT:	Keith Miller 01904 601990

Note:
If the priority category has changed since the 2008 register, the previous category is given in brackets.

ABBREVIATIONS
CA Conservation Area
EH English Heritage
HLF Heritage Lottery Fund

LA Local Authority
LB/LBs Listed Building/s
NP National Park

RPG Registered Park and Garden
SM/SMs Scheduled Monument/s
UA Unitary Authority

WHS World Heritage Site

SITE NAME: Sections of linear boundary dyke in Cow Dale Plantation, Rabbit Dale and Oxland Plantation, Huggate			
DESIGNATION:	Scheduled Monument	CONDITION:	Extensive significant problems i.e. under plough, collapse
PRINCIPAL VULNERABILITY:	Arable ploughing	TREND:	Declining
OWNERSHIP:	Private	CONTACT:	Keith Miller 01904 601990

SITE NAME: Two bowl barrows on Huggate Wold, 600m north west of Horsedale Plantation, Huggate			
DESIGNATION:	Scheduled Monument	CONDITION:	Extensive significant problems i.e. under plough, collapse
PRINCIPAL VULNERABILITY:	Arable ploughing	TREND:	Declining
OWNERSHIP:	Private	CONTACT:	Keith Miller 01904 601990

SITE NAME: Shaw Fosse moated site, Humbleton			
DESIGNATION:	Scheduled Monument	CONDITION:	Generally satisfactory but with significant localised problems
PRINCIPAL VULNERABILITY:	Scrub / tree growth	TREND:	Declining
OWNERSHIP:	Private	CONTACT:	Keith Miller 01904 601990

SITE NAME: Nunnery Hill and adjacent earthworks, Little Kelk, Kelk			
DESIGNATION:	Scheduled Monument	CONDITION:	Extensive significant problems i.e. under plough, collapse
PRINCIPAL VULNERABILITY:	Arable ploughing	TREND:	Declining
OWNERSHIP:	Private	CONTACT:	Keith Miller 01904 601990

SITE NAME: Gallows Hill round barrow, Kilham			
DESIGNATION:	Scheduled Monument	CONDITION:	Extensive significant problems i.e. under plough, collapse
PRINCIPAL VULNERABILITY:	Arable ploughing	TREND:	Declining
OWNERSHIP:	Private	CONTACT:	Keith Miller 01904 601990

SITE NAME: Iron Age barrow cemetery, Kilham			
DESIGNATION:	Scheduled Monument	CONDITION:	Extensive significant problems i.e. under plough, collapse
PRINCIPAL VULNERABILITY:	Metal detecting	TREND:	Declining
OWNERSHIP:	Private	CONTACT:	Keith Miller 01904 601990

SITE NAME: Round barrow 250m north east of Painsthorpe Wold Cottages, Kirby Underdale			
DESIGNATION:	Scheduled Monument	CONDITION:	Extensive significant problems i.e. under plough, collapse
PRINCIPAL VULNERABILITY:	Arable ploughing	TREND:	Declining
OWNERSHIP:	Private	CONTACT:	Keith Miller 01904 601990

SITE NAME: Round barrow 350m south east of Fordham Farm, Kirby Underdale			
DESIGNATION:	Scheduled Monument	CONDITION:	Extensive significant problems i.e. under plough, collapse
PRINCIPAL VULNERABILITY:	Arable ploughing	TREND:	Declining
OWNERSHIP:	Private	CONTACT:	Keith Miller 01904 601990

PRIORITY (FOR BUILDINGS)

A
Immediate risk of further rapid deterioration or loss of fabric; no solution agreed.

B
Immediate risk of further rapid deterioration or loss of fabric; solution agreed but not yet implemented.

C
Slow decay, no solution agreed.

D
Slow decay, solution agreed but not yet implemented.

E
Under repair or in fair to good repair, but no user identified; or under threat of vacancy with no obvious new user (applicable only to buildings capable of beneficial use).

F
Repair scheme in progress and (where applicable) end use or user identified; functionally redundant buildings with new use agreed but not yet implemented.

SITE NAME:	Round barrow 500m south east of Painsthorpe Wold Cottages, Kirby Underdale		
DESIGNATION:	Scheduled Monument	CONDITION:	Generally unsatisfactory with major localised problems
PRINCIPAL VULNERABILITY:	Arable clipping	TREND:	Declining
OWNERSHIP:	Private	CONTACT:	Keith Miller 01904 601990

SITE NAME:	Round barrow 600m north east of Painsthorpe Wold Cottages, Kirby Underdale		
DESIGNATION:	Scheduled Monument	CONDITION:	Extensive significant problems i.e. under plough, collapse
PRINCIPAL VULNERABILITY:	Arable ploughing	TREND:	Declining
OWNERSHIP:	Private	CONTACT:	Keith Miller 01904 601990

SITE NAME:	Round barrow 850m north east of Wayrham Farm, Kirby Underdale		
DESIGNATION:	Scheduled Monument	CONDITION:	Extensive significant problems i.e. under plough, collapse
PRINCIPAL VULNERABILITY:	Arable ploughing	TREND:	Declining
OWNERSHIP:	Private	CONTACT:	Keith Miller 01904 601990

SITE NAME:	Round barrow 900m north east of Wayrham Farm, Kirby Underdale		
DESIGNATION:	Scheduled Monument	CONDITION:	Extensive significant problems i.e. under plough, collapse
PRINCIPAL VULNERABILITY:	Arable ploughing	TREND:	Declining
OWNERSHIP:	Private	CONTACT:	Keith Miller 01904 601990

SITE NAME:	Round barrow south east of South Wold Farm, Kirby Underdale		
DESIGNATION:	Scheduled Monument	CONDITION:	Generally satisfactory but with significant localised problems
PRINCIPAL VULNERABILITY:	Arable clipping	TREND:	Declining
OWNERSHIP:	Private	CONTACT:	Keith Miller 01904 601990

SITE NAME:	Eastern bowl barrow of a pair at crossroads east of Craike Hill, 1km NNW of Eastburn Warren Farm, Kirkburn		
DESIGNATION:	Scheduled Monument	CONDITION:	Extensive significant problems i.e. under plough, collapse
PRINCIPAL VULNERABILITY:	Arable ploughing	TREND:	Declining
OWNERSHIP:	Private	CONTACT:	Keith Miller 01904 601990

SITE NAME:	Western bowl barrow of a pair east of Craike Hill, 1km NNW of Eastburn Warren Farm, Kirkburn		
DESIGNATION:	Scheduled Monument	CONDITION:	Extensive significant problems i.e. under plough, collapse
PRINCIPAL VULNERABILITY:	Arable ploughing	TREND:	Declining
OWNERSHIP:	Private	CONTACT:	Keith Miller 01904 601990

SITE NAME:	Moated site at Metham Hall Farm, Laxton		
DESIGNATION:	Scheduled Monument	CONDITION:	Generally unsatisfactory with major localised problems
PRINCIPAL VULNERABILITY:	Scrub / tree growth	TREND:	Declining
OWNERSHIP:	Private	CONTACT:	Keith Miller 01904 601990

Note:
If the priority category has changed since the 2008 register, the previous category is given in brackets.

ABBREVIATIONS
CA Conservation Area
EH English Heritage
HLF Heritage Lottery Fund

LA Local Authority
LB/LBs Listed Building/s
NP National Park

RPG Registered Park and Garden
SM/SMs Scheduled Monument/s
UA Unitary Authority

WHS World Heritage Site

SITE NAME: Moated site 100m north of Parkhouse Farm, Leconfield			
DESIGNATION:	Scheduled Monument	CONDITION:	Generally satisfactory but with significant localised problems
PRINCIPAL VULNERABILITY:	Scrub / tree growth	TREND:	Declining
OWNERSHIP:	Private	CONTACT:	Keith Miller 01904 601990

SITE NAME: Moated site 310m north east of Scarborough church, Leconfield			
DESIGNATION:	Scheduled Monument	CONDITION:	Generally unsatisfactory with major localised problems
PRINCIPAL VULNERABILITY:	Scrub / tree growth	TREND:	Declining
OWNERSHIP:	Private	CONTACT:	Keith Miller 01904 601990

SITE NAME: Moated site 550m south east of Scarborough Hall, Leconfield			
DESIGNATION:	Scheduled Monument	CONDITION:	Generally unsatisfactory with major localised problems
PRINCIPAL VULNERABILITY:	Drainage/dewatering	TREND:	Declining
OWNERSHIP:	Private	CONTACT:	Keith Miller 01904 601990

SITE NAME: Moated site of Leconfield Castle, Leconfield			
DESIGNATION:	Scheduled Monument	CONDITION:	Generally satisfactory but with significant localised problems
PRINCIPAL VULNERABILITY:	Drainage/dewatering	TREND:	Declining
OWNERSHIP:	Private	CONTACT:	Keith Miller 01904 601990

SITE NAME: Hayholme moated site, Leven			
DESIGNATION:	Scheduled Monument	CONDITION:	Generally unsatisfactory with major localised problems
PRINCIPAL VULNERABILITY:	Scrub / tree growth	TREND:	Declining
OWNERSHIP:	Private	CONTACT:	Keith Miller 01904 601990

SITE NAME: Hall Garth motte and bailey, Lockington			
DESIGNATION:	Scheduled Monument	CONDITION:	Generally satisfactory but with significant localised problems
PRINCIPAL VULNERABILITY:	Scrub / tree growth	TREND:	Declining
OWNERSHIP:	Private	CONTACT:	Keith Miller 01904 601990

SITE NAME: Cleaving Hall moated site, Londesborough			
DESIGNATION:	Scheduled Monument	CONDITION:	Extensive significant problems i.e. under plough, collapse
PRINCIPAL VULNERABILITY:	Arable ploughing	TREND:	Declining
OWNERSHIP:	Private	CONTACT:	Keith Miller 01904 601990

SITE NAME: Bowl barrow 100m north east of High Wold Farm, Market Weighton			
DESIGNATION:	Scheduled Monument	CONDITION:	Extensive significant problems i.e. under plough, collapse
PRINCIPAL VULNERABILITY:	Arable ploughing	TREND:	Declining
OWNERSHIP:	Private	CONTACT:	Keith Miller 01904 601990

PRIORITY (FOR BUILDINGS)

A
Immediate risk of further rapid deterioration or loss of fabric; no solution agreed.

B
Immediate risk of further rapid deterioration or loss of fabric; solution agreed but not yet implemented.

C
Slow decay, no solution agreed.

D
Slow decay, solution agreed but not yet implemented.

E
Under repair or in fair to good repair, but no user identified; or under threat of vacancy with no obvious new user (applicable only to buildings capable of beneficial use).

F
Repair scheme in progress and (where applicable) end use or user identified; functionally redundant buildings with new use agreed but not yet implemented.

SITE NAME: Bowl barrow 110m east of High Wold Farm, Market Weighton			
DESIGNATION:	Scheduled Monument	CONDITION:	Extensive significant problems i.e. under plough, collapse
PRINCIPAL VULNERABILITY:	Arable ploughing	TREND:	Declining
OWNERSHIP:	Private	CONTACT:	Keith Miller 01904 601990

SITE NAME: Bowl barrow 200m south east of High Wold Farm, Market Weighton			
DESIGNATION:	Scheduled Monument	CONDITION:	Extensive significant problems i.e. under plough, collapse
PRINCIPAL VULNERABILITY:	Arable ploughing	TREND:	Declining
OWNERSHIP:	Private	CONTACT:	Keith Miller 01904 601990

SITE NAME: Bowl barrow 320m north east of High Wold Farm, Market Weighton			
DESIGNATION:	Scheduled Monument	CONDITION:	Extensive significant problems i.e. under plough, collapse
PRINCIPAL VULNERABILITY:	Arable ploughing	TREND:	Declining
OWNERSHIP:	Private	CONTACT:	Keith Miller 01904 601990

SITE NAME: Bowl barrow 400m south of High Wold Farm, Market Weighton			
DESIGNATION:	Scheduled Monument	CONDITION:	Extensive significant problems i.e. under plough, collapse
PRINCIPAL VULNERABILITY:	Arable ploughing	TREND:	Declining
OWNERSHIP:	Private	CONTACT:	Keith Miller 01904 601990

SITE NAME: Bowl barrow 450m north east of High Wold Farm, Market Weighton			
DESIGNATION:	Scheduled Monument	CONDITION:	Extensive significant problems i.e. under plough, collapse
PRINCIPAL VULNERABILITY:	Arable ploughing	TREND:	Declining
OWNERSHIP:	Private	CONTACT:	Keith Miller 01904 601990

SITE NAME: Bowl barrow 450m north of High Wold Farm, Market Weighton			
DESIGNATION:	Scheduled Monument	CONDITION:	Extensive significant problems i.e. under plough, collapse
PRINCIPAL VULNERABILITY:	Arable ploughing	TREND:	Declining
OWNERSHIP:	Private	CONTACT:	Keith Miller 01904 601990

SITE NAME: Bowl barrow 550m north of High Wold Farm, Market Weighton			
DESIGNATION:	Scheduled Monument	CONDITION:	Extensive significant problems i.e. under plough, collapse
PRINCIPAL VULNERABILITY:	Arable ploughing	TREND:	Declining
OWNERSHIP:	Private	CONTACT:	Keith Miller 01904 601990

SITE NAME: Four bowl barrows 450m south east of High Wold Farm, Market Weighton			
DESIGNATION:	Scheduled Monument	CONDITION:	Extensive significant problems i.e. under plough, collapse
PRINCIPAL VULNERABILITY:	Arable ploughing	TREND:	Declining
OWNERSHIP:	Private	CONTACT:	Keith Miller 01904 601990

Note:
If the priority category has changed since the 2008 register, the previous category is given in brackets.

ABBREVIATIONS
CA Conservation Area
EH English Heritage
HLF Heritage Lottery Fund

LA Local Authority
LB/LBs Listed Building/s
NP National Park

RPG Registered Park and Garden
SM/SMs Scheduled Monument/s
UA Unitary Authority

WHS World Heritage Site

SITE NAME: Nine round barrows south east of Arras Cottages, Market Weighton			
DESIGNATION:	Scheduled Monument	CONDITION:	Extensive significant problems i.e. under plough, collapse
PRINCIPAL VULNERABILITY:	Metal detecting	TREND:	Declining
OWNERSHIP:	Private	CONTACT:	Keith Miller 01904 601990

SITE NAME: Six bowl barrows 300m north east of High Wold Farm, Market Weighton			
DESIGNATION:	Scheduled Monument	CONDITION:	Extensive significant problems i.e. under plough, collapse
PRINCIPAL VULNERABILITY:	Arable ploughing	TREND:	Declining
OWNERSHIP:	Private	CONTACT:	Keith Miller 01904 601990

SITE NAME: Iron Age barrow group north east of Middleton on the Wolds, Middleton			
DESIGNATION:	Scheduled Monument	CONDITION:	Extensive significant problems i.e. under plough, collapse
PRINCIPAL VULNERABILITY:	Arable ploughing	TREND:	Declining
OWNERSHIP:	Private	CONTACT:	Keith Miller 01904 601990

SITE NAME: Bowl barrow 340m south east of Watermanhole Reservoir, Millington			
DESIGNATION:	Scheduled Monument	CONDITION:	Extensive significant problems i.e. under plough, collapse
PRINCIPAL VULNERABILITY:	Arable ploughing	TREND:	Declining
OWNERSHIP:	Private	CONTACT:	Keith Miller 01904 601990

SITE NAME: Dane's Graves, Nafferton			
DESIGNATION:	Scheduled Monument	CONDITION:	Generally satisfactory but with significant localised problems
PRINCIPAL VULNERABILITY:	Dumping	TREND:	Declining
OWNERSHIP:	Private	CONTACT:	Keith Miller 01904 601990

SITE NAME: Five round barrows 750m south east of Newbald Lodge, Newbald			
DESIGNATION:	Scheduled Monument	CONDITION:	Extensive significant problems i.e. under plough, collapse
PRINCIPAL VULNERABILITY:	Arable ploughing	TREND:	Declining
OWNERSHIP:	Private	CONTACT:	Keith Miller 01904 601990

SITE NAME: Round barrow 400m south west of Newbald Lodge, Newbald			
DESIGNATION:	Scheduled Monument	CONDITION:	Extensive significant problems i.e. under plough, collapse
PRINCIPAL VULNERABILITY:	Arable ploughing	TREND:	Declining
OWNERSHIP:	Private	CONTACT:	Keith Miller 01904 601990

SITE NAME: Round barrow 550m south east of Newbald Lodge, Newbald			
DESIGNATION:	Scheduled Monument	CONDITION:	Extensive significant problems i.e. under plough, collapse
PRINCIPAL VULNERABILITY:	Arable ploughing	TREND:	Declining
OWNERSHIP:	Private	CONTACT:	Keith Miller 01904 601990

PRIORITY (FOR BUILDINGS)

A
Immediate risk of further rapid deterioration or loss of fabric; no solution agreed.

B
Immediate risk of further rapid deterioration or loss of fabric; solution agreed but not yet implemented.

C
Slow decay, no solution agreed.

D
Slow decay, solution agreed but not yet implemented.

E
Under repair or in fair to good repair, but no user identified; or under threat of vacancy with no obvious new user (applicable only to buildings capable of beneficial use).

F
Repair scheme in progress and (where applicable) end use or user identified; functionally redundant buildings with new use agreed but not yet implemented.

SITE NAME:	Round barrow 600m south east of Newbald Lodge, Newbald		
DESIGNATION:	Scheduled Monument	CONDITION:	Extensive significant problems i.e. under plough, collapse
PRINCIPAL VULNERABILITY:	Arable ploughing	TREND:	Declining
OWNERSHIP:	Private	CONTACT:	Keith Miller 01904 601990

SITE NAME:	Round barrow 620m south east of Newbald Lodge, Newbald		
DESIGNATION:	Scheduled Monument	CONDITION:	Extensive significant problems i.e. under plough, collapse
PRINCIPAL VULNERABILITY:	Arable ploughing	TREND:	Declining
OWNERSHIP:	Private	CONTACT:	Keith Miller 01904 601990

SITE NAME:	Round barrow 700m north east of Littlewood Lodge, Newbald		
DESIGNATION:	Scheduled Monument	CONDITION:	Extensive significant problems i.e. under plough, collapse
PRINCIPAL VULNERABILITY:	Arable ploughing	TREND:	Declining
OWNERSHIP:	Private	CONTACT:	Keith Miller 01904 601990

SITE NAME:	Bowl barrow 600m ESE of Blanch Farm, North Dalton		
DESIGNATION:	Scheduled Monument	CONDITION:	Extensive significant problems i.e. under plough, collapse
PRINCIPAL VULNERABILITY:	Arable ploughing	TREND:	Declining
OWNERSHIP:	Private	CONTACT:	Keith Miller 01904 601990

SITE NAME:	Bowl barrow 610m east of Blanch Farm, North Dalton		
DESIGNATION:	Scheduled Monument	CONDITION:	Extensive significant problems i.e. under plough, collapse
PRINCIPAL VULNERABILITY:	Arable ploughing	TREND:	Declining
OWNERSHIP:	Private	CONTACT:	Keith Miller 01904 601990

SITE NAME:	Bowl barrow 620m ESE of Blanch Farm, North Dalton		
DESIGNATION:	Scheduled Monument	CONDITION:	Extensive significant problems i.e. under plough, collapse
PRINCIPAL VULNERABILITY:	Arable ploughing	TREND:	Declining
OWNERSHIP:	Private	CONTACT:	Keith Miller 01904 601990

SITE NAME:	Winestead Manor moated site, Patrington		
DESIGNATION:	Scheduled Monument	CONDITION:	Generally unsatisfactory with major localised problems
PRINCIPAL VULNERABILITY:	Drainage/dewatering	TREND:	Declining
OWNERSHIP:	Private	CONTACT:	Keith Miller 01904 601990

SITE NAME:	Paul Holme moated site and tower, Paul		
DESIGNATION:	Scheduled Monument	CONDITION:	Generally satisfactory but with significant localised problems
PRINCIPAL VULNERABILITY:	Drainage/dewatering	TREND:	Declining
OWNERSHIP:	Private	CONTACT:	Keith Miller 01904 601990

Note:
If the priority category has changed since the 2008 register, the previous category is given in brackets.

ABBREVIATIONS
CA Conservation Area
EH English Heritage
HLF Heritage Lottery Fund

LA Local Authority
LB/LBs Listed Building/s
NP National Park

RPG Registered Park and Garden
SM/SMs Scheduled Monument/s
UA Unitary Authority

WHS World Heritage Site

SITE NAME: Roos Castle moated site and associated fishponds, Roos			
DESIGNATION:	Scheduled Monument	CONDITION:	Generally satisfactory but with minor localised problems
PRINCIPAL VULNERABILITY:	Drainage/dewatering	TREND:	Declining
OWNERSHIP:	Private	CONTACT:	Keith Miller 01904 601990

SITE NAME: Argam dykes, Rudston			
DESIGNATION:	Scheduled Monument	CONDITION:	Generally unsatisfactory with major localised problems
PRINCIPAL VULNERABILITY:	Arable clipping	TREND:	Declining
OWNERSHIP:	Private	CONTACT:	Keith Miller 01904 601990

SITE NAME: Earthwork on the Sheepwalk stretching north from Wold Gate for 530yds (480m), Rudston			
DESIGNATION:	Scheduled Monument	CONDITION:	Extensive significant problems i.e. under plough, collapse
PRINCIPAL VULNERABILITY:	Arable ploughing	TREND:	Declining
OWNERSHIP:	Private	CONTACT:	Keith Miller 01904 601990

SITE NAME: Roman villa site, Rudston			
DESIGNATION:	Scheduled Monument	CONDITION:	Extensive significant problems i.e. under plough, collapse
PRINCIPAL VULNERABILITY:	Arable ploughing	TREND:	Declining
OWNERSHIP:	Private	CONTACT:	Keith Miller 01904 601990

SITE NAME: Rudston Beacon and round barrows to east, Rudston			
DESIGNATION:	Scheduled Monument	CONDITION:	Extensive significant problems i.e. under plough, collapse
PRINCIPAL VULNERABILITY:	Arable ploughing	TREND:	Declining
OWNERSHIP:	Private	CONTACT:	Keith Miller 01904 601990

SITE NAME: Bowl barrow 550m south of High Wold Farm, Sancton			
DESIGNATION:	Scheduled Monument	CONDITION:	Extensive significant problems i.e. under plough, collapse
PRINCIPAL VULNERABILITY:	Arable ploughing	TREND:	Declining
OWNERSHIP:	Private	CONTACT:	Keith Miller 01904 601990

SITE NAME: Moated monastic grange 300m south west of Winsetts Farm, Skeffling			
DESIGNATION:	Scheduled Monument	CONDITION:	Extensive significant problems i.e. under plough, collapse
PRINCIPAL VULNERABILITY:	Arable ploughing	TREND:	Declining
OWNERSHIP:	Private	CONTACT:	Keith Miller 01904 601990

SITE NAME: Hallgarth medieval hall and moat, Skipsea			
DESIGNATION:	Scheduled Monument	CONDITION:	Generally unsatisfactory with major localised problems
PRINCIPAL VULNERABILITY:	Drainage/dewatering	TREND:	Declining
OWNERSHIP:	Private	CONTACT:	Keith Miller 01904 601990

PRIORITY (FOR BUILDINGS)

A
Immediate risk of further rapid deterioration or loss of fabric; no solution agreed.

B
Immediate risk of further rapid deterioration or loss of fabric; solution agreed but not yet implemented.

C
Slow decay, no solution agreed.

D
Slow decay, solution agreed but not yet implemented.

E
Under repair or in fair to good repair, but no user identified; or under threat of vacancy with no obvious new user (applicable only to buildings capable of beneficial use).

F
Repair scheme in progress and (where applicable) end use or user identified; functionally redundant buildings with new use agreed but not yet implemented.

SITE NAME:	Royal Observer Corps underground monitoring post and World War II visual spotting post, 200m north of Southfield House, Skipsea		
DESIGNATION:	Scheduled Monument	CONDITION:	Generally satisfactory but with significant localised problems
PRINCIPAL VULNERABILITY:	Extensive animal burrowing	TREND:	Declining
OWNERSHIP:	Private	CONTACT:	Keith Miller 01904 601990

SITE NAME:	Skipsea Castle: 11th century motte and bailey castle and inland harbour, Skipsea		
DESIGNATION:	Scheduled Monument	CONDITION:	Generally satisfactory but with significant localised problems
PRINCIPAL VULNERABILITY:	Drainage/dewatering	TREND:	Declining
OWNERSHIP:	Private	CONTACT:	Keith Miller 01904 601990

SITE NAME:	Moated site, fishponds and associated earthworks at Manor House, Skirpenbeck		
DESIGNATION:	Scheduled Monument	CONDITION:	Generally satisfactory but with significant localised problems
PRINCIPAL VULNERABILITY:	Drainage/dewatering	TREND:	Declining
OWNERSHIP:	Private	CONTACT:	Keith Miller 01904 601990

SITE NAME:	Round barrow 1300m east of Life Hill, Sledmere		
DESIGNATION:	Scheduled Monument	CONDITION:	Extensive significant problems i.e. under plough, collapse
PRINCIPAL VULNERABILITY:	Arable ploughing	TREND:	Declining
OWNERSHIP:	Private	CONTACT:	Keith Miller 01904 601990

SITE NAME:	Round barrow 1400m east of Life Hill, Sledmere		
DESIGNATION:	Scheduled Monument	CONDITION:	Extensive significant problems i.e. under plough, collapse
PRINCIPAL VULNERABILITY:	Arable ploughing	TREND:	Declining
OWNERSHIP:	Private	CONTACT:	Keith Miller 01904 601990

SITE NAME:	Round barrow 1650m east of Life Hill, Sledmere		
DESIGNATION:	Scheduled Monument	CONDITION:	Extensive significant problems i.e. under plough, collapse
PRINCIPAL VULNERABILITY:	Arable ploughing	TREND:	Declining
OWNERSHIP:	Private	CONTACT:	Keith Miller 01904 601990

SITE NAME:	Kings Manor moated site, 450m south of Little London, Snaith and Cowick		
DESIGNATION:	Scheduled Monument	CONDITION:	Generally unsatisfactory with major localised problems
PRINCIPAL VULNERABILITY:	Scrub / tree growth	TREND:	Declining
OWNERSHIP:	Private	CONTACT:	Keith Miller 01904 601990

SITE NAME:	Moated site at St Lois Farm, Sutton upon Derwent		
DESIGNATION:	Scheduled Monument	CONDITION:	Generally satisfactory but with significant localised problems
PRINCIPAL VULNERABILITY:	Scrub / tree growth	TREND:	Declining
OWNERSHIP:	Private	CONTACT:	Keith Miller 01904 601990

Note:
If the priority category has changed since the 2008 register, the previous category is given in brackets.

ABBREVIATIONS
CA Conservation Area
EH English Heritage
HLF Heritage Lottery Fund

LA Local Authority
LB/LBs Listed Building/s
NP National Park

RPG Registered Park and Garden
SM/SMs Scheduled Monument/s
UA Unitary Authority

WHS World Heritage Site

SITE NAME:	Site of Swine Cistercian nunnery, Swine		
DESIGNATION:	Scheduled Monument	CONDITION:	Generally satisfactory but with significant localised problems
PRINCIPAL VULNERABILITY:	Drainage/dewatering	TREND:	Declining
OWNERSHIP:	Other	CONTACT:	Keith Miller 01904 601990

SITE NAME:	Hall Garth moated site, associated drainage channels and fishpond, Twin Rivers		
DESIGNATION:	Scheduled Monument	CONDITION:	Generally satisfactory but with significant localised problems
PRINCIPAL VULNERABILITY:	Drainage/dewatering	TREND:	Declining
OWNERSHIP:	Private	CONTACT:	Keith Miller 01904 601990

SITE NAME:	Ling Howe long barrow, Walkington		
DESIGNATION:	Scheduled Monument	CONDITION:	Extensive significant problems i.e. under plough, collapse
PRINCIPAL VULNERABILITY:	Arable ploughing	TREND:	Declining
OWNERSHIP:	Private	CONTACT:	Keith Miller 01904 601990

SITE NAME:	Bowl barrow 170m north west of Farberry Garth Farm, Warter		
DESIGNATION:	Scheduled Monument	CONDITION:	Extensive significant problems i.e. under plough, collapse
PRINCIPAL VULNERABILITY:	Arable ploughing	TREND:	Declining
OWNERSHIP:	Private	CONTACT:	Keith Miller 01904 601990

SITE NAME:	Bowl barrow 210m south east of Blanch Farm, Warter		
DESIGNATION:	Scheduled Monument	CONDITION:	Extensive significant problems i.e. under plough, collapse
PRINCIPAL VULNERABILITY:	Arable ploughing	TREND:	Declining
OWNERSHIP:	Private	CONTACT:	Keith Miller 01904 601990

SITE NAME:	Bowl barrow 290m south east of Blanch Farm, Warter		
DESIGNATION:	Scheduled Monument	CONDITION:	Extensive significant problems i.e. under plough, collapse
PRINCIPAL VULNERABILITY:	Arable ploughing	TREND:	Declining
OWNERSHIP:	Private	CONTACT:	Keith Miller 01904 601990

SITE NAME:	Bowl barrow 500m east of Blanch Farm, Warter		
DESIGNATION:	Scheduled Monument	CONDITION:	Extensive significant problems i.e. under plough, collapse
PRINCIPAL VULNERABILITY:	Arable ploughing	TREND:	Declining
OWNERSHIP:	Private	CONTACT:	Keith Miller 01904 601990

SITE NAME:	Bowl barrow 560m NNW of Farberry Garth Farm, Warter		
DESIGNATION:	Scheduled Monument	CONDITION:	Extensive significant problems i.e. under plough, collapse
PRINCIPAL VULNERABILITY:	Arable ploughing	TREND:	Declining
OWNERSHIP:	Private	CONTACT:	Keith Miller 01904 601990

PRIORITY (FOR BUILDINGS)

A
Immediate risk of further rapid deterioration or loss of fabric; no solution agreed.

B
Immediate risk of further rapid deterioration or loss of fabric; solution agreed but not yet implemented.

C
Slow decay, no solution agreed.

D
Slow decay, solution agreed but not yet implemented.

E
Under repair or in fair to good repair, but no user identified; or under threat of vacancy with no obvious new user (applicable only to buildings capable of beneficial use).

F
Repair scheme in progress and (where applicable) end use or user identified; functionally redundant buildings with new use agreed but not yet implemented.

SITE NAME: Bowl barrow 720m NNW of Farberry Garth Farm, Warter			
DESIGNATION:	Scheduled Monument	CONDITION:	Extensive significant problems i.e. under plough, collapse
PRINCIPAL VULNERABILITY:	Arable ploughing	TREND:	Declining
OWNERSHIP:	Private	CONTACT:	Keith Miller 01904 601990

SITE NAME: Bowl barrow 760m NNE of Farberry Garth Farm, Warter			
DESIGNATION:	Scheduled Monument	CONDITION:	Extensive significant problems i.e. under plough, collapse
PRINCIPAL VULNERABILITY:	Arable ploughing	TREND:	Declining
OWNERSHIP:	Private	CONTACT:	Keith Miller 01904 601990

SITE NAME: Round barrow 100m south west of Cobdale Farm, Warter			
DESIGNATION:	Scheduled Monument	CONDITION:	Extensive significant problems i.e. under plough, collapse
PRINCIPAL VULNERABILITY:	Arable ploughing	TREND:	Declining
OWNERSHIP:	Private	CONTACT:	Keith Miller 01904 601990

SITE NAME: Round barrow 400m north west of Cobdale Farm, Warter			
DESIGNATION:	Scheduled Monument	CONDITION:	Extensive significant problems i.e. under plough, collapse
PRINCIPAL VULNERABILITY:	Arable ploughing	TREND:	Declining
OWNERSHIP:	Private	CONTACT:	Keith Miller 01904 601990

SITE NAME: Round barrow 450m north east of Blanch Farm, Warter			
DESIGNATION:	Scheduled Monument	CONDITION:	Extensive significant problems i.e. under plough, collapse
PRINCIPAL VULNERABILITY:	Arable ploughing	TREND:	Declining
OWNERSHIP:	Private	CONTACT:	Keith Miller 01904 601990

SITE NAME: Round barrow 520m south of Warren Farm, Warter			
DESIGNATION:	Scheduled Monument	CONDITION:	Extensive significant problems i.e. under plough, collapse
PRINCIPAL VULNERABILITY:	Arable ploughing	TREND:	Declining
OWNERSHIP:	Private	CONTACT:	Keith Miller 01904 601990

SITE NAME: Round barrow 915m north east of Dalton Gates Farm, Warter			
DESIGNATION:	Scheduled Monument	CONDITION:	Extensive significant problems i.e. under plough, collapse
PRINCIPAL VULNERABILITY:	Arable ploughing	TREND:	Declining
OWNERSHIP:	Private	CONTACT:	Keith Miller 01904 601990

SITE NAME: Round barrow 930m north east of Dalton Gates Farm, Warter			
DESIGNATION:	Scheduled Monument	CONDITION:	Extensive significant problems i.e. under plough, collapse
PRINCIPAL VULNERABILITY:	Arable ploughing	TREND:	Declining
OWNERSHIP:	Private	CONTACT:	Keith Miller 01904 601990

Note:
If the priority category has changed since the 2008 register, the previous category is given in brackets.

ABBREVIATIONS
CA Conservation Area
EH English Heritage
HLF Heritage Lottery Fund

LA Local Authority
LB/LBs Listed Building/s
NP National Park

RPG Registered Park and Garden
SM/SMs Scheduled Monument/s
UA Unitary Authority

WHS World Heritage Site

SITE NAME: Round barrow on Thirty Acres, Warter			
DESIGNATION:	Scheduled Monument	CONDITION:	Extensive significant problems i.e. under plough, collapse
PRINCIPAL VULNERABILITY:	Arable ploughing	TREND:	Declining
OWNERSHIP:	Private	CONTACT:	Keith Miller 01904 601990
SITE NAME: Section of linear boundary dyke between Sylvan Dale and Warren Farm, north west of Coldwold Farm, Warter			
DESIGNATION:	Scheduled Monument	CONDITION:	Generally satisfactory but with significant localised problems
PRINCIPAL VULNERABILITY:	Arable clipping	TREND:	Declining
OWNERSHIP:	Private	CONTACT:	Keith Miller 01904 601990
SITE NAME: Two bowl barrows 300m south east of Blanch Farm, Warter			
DESIGNATION:	Scheduled Monument	CONDITION:	Extensive significant problems i.e. under plough, collapse
PRINCIPAL VULNERABILITY:	Arable ploughing	TREND:	Declining
OWNERSHIP:	Private	CONTACT:	Keith Miller 01904 601990
SITE NAME: Two bowl barrows 500m north west of Farberry Garth Farm, Warter			
DESIGNATION:	Scheduled Monument	CONDITION:	Extensive significant problems i.e. under plough, collapse
PRINCIPAL VULNERABILITY:	Arable ploughing	TREND:	Declining
OWNERSHIP:	Private	CONTACT:	Keith Miller 01904 601990
SITE NAME: Two round barrows 820m north east of Dalton Gates Farm, Warter			
DESIGNATION:	Scheduled Monument	CONDITION:	Extensive significant problems i.e. under plough, collapse
PRINCIPAL VULNERABILITY:	Arable ploughing	TREND:	Declining
OWNERSHIP:	Private	CONTACT:	Keith Miller 01904 601990
SITE NAME: Site of Watton Gilbertine priory, two possible medieval archery butts and Civil War earthworks, Watton			
DESIGNATION:	Scheduled Monument	CONDITION:	Generally satisfactory but with significant localised problems
PRINCIPAL VULNERABILITY:	Deterioration – in need of management	TREND:	Declining
OWNERSHIP:	Private	CONTACT:	Keith Miller 01904 601990
SITE NAME: Medieval moated tile kiln 250m north east of North Grange Farm, Wawne			
DESIGNATION:	Scheduled Monument	CONDITION:	Generally satisfactory but with significant localised problems
PRINCIPAL VULNERABILITY:	Deterioration – in need of management	TREND:	Declining
OWNERSHIP:	Private	CONTACT:	Keith Miller 01904 601990
SITE NAME: Moated monastic grange site and fishponds in Paradise Wood, 630m north west of Carlam Hill Farm, Wawne			
DESIGNATION:	Scheduled Monument	CONDITION:	Generally satisfactory but with significant localised problems
PRINCIPAL VULNERABILITY:	Scrub / tree growth	TREND:	Declining
OWNERSHIP:	Private	CONTACT:	Keith Miller 01904 601990

PRIORITY (FOR BUILDINGS)

A
Immediate risk of further rapid deterioration or loss of fabric; no solution agreed.

B
Immediate risk of further rapid deterioration or loss of fabric; solution agreed but not yet implemented.

C
Slow decay, no solution agreed.

D
Slow decay, solution agreed but not yet implemented.

E
Under repair or in fair to good repair, but no user identified; or under threat of vacancy with no obvious new user (applicable only to buildings capable of beneficial use).

F
Repair scheme in progress and (where applicable) end use or user identified; functionally redundant buildings with new use agreed but not yet implemented.

SITE NAME:	Haltemprice Augustinian priory, Willerby		
DESIGNATION:	Scheduled Monument	CONDITION:	Extensive significant problems i.e. under plough, collapse
PRINCIPAL VULNERABILITY:	Arable ploughing	TREND:	Declining
OWNERSHIP:	Private	CONTACT:	Keith Miller 01904 601990

SITE NAME:	Bowl barrow 580m west of High Fordon Farm, Wold Newton		
DESIGNATION:	Scheduled Monument	CONDITION:	Extensive significant problems i.e. under plough, collapse
PRINCIPAL VULNERABILITY:	Arable ploughing	TREND:	Declining
OWNERSHIP:	Private	CONTACT:	Keith Miller 01904 601990

SITE NAME:	Bowl barrow 600m west of High Fordon Farm, Wold Newton		
DESIGNATION:	Scheduled Monument	CONDITION:	Extensive significant problems i.e. under plough, collapse
PRINCIPAL VULNERABILITY:	Arable ploughing	TREND:	Declining
OWNERSHIP:	Private	CONTACT:	Keith Miller 01904 601990

SITE NAME:	Hall Garth moated site south of Beverley Minster, Woodmansey		
DESIGNATION:	Scheduled Monument	CONDITION:	Generally satisfactory but with significant localised problems
PRINCIPAL VULNERABILITY:	Drainage/dewatering	TREND:	Declining
OWNERSHIP:	Private	CONTACT:	Keith Miller 01904 601990

SITE NAME:	Thwaite Hall, Cottingham		Grounds of a villa developed mainly in the 1870s/80s, but modified in the mid C20 to provide accommodate for the University college of Hull. Grounds partly developed as a botanical garden. Problems with flood damage in 2007 and drainage problems are affecting mature planting and lawns around the lake.
DESIGNATION:	Registered Park and Garden Grade II, also CA,		
CONDITION:	Generally satisfactory but with significant localised problems		
VULNERABILITY:	High		
TREND:	Deteriorating		
OWNERSHIP :	Private, single owner	Contact: Andy Wimble 01904 601970	



SITE NAME:	Battle of Stamford Bridge, Stamford Bridge	Three weeks before the Battle of Hastings (1066) King Harold defeated a Norwegian army at this crossing point on the River Derwent. The modern settlement of Stamford Bridge grew markedly in the later 20th century and little of the battlefield remains undeveloped.
DESIGNATION:	Registered battlefield	
TREND:	Declining	
OWNERSHIP:	Private	
PHOTO:	© Battlefields Trust	
	Contact: Susan Daniels 01904 601979	

NORTH EAST LINCOLNSHIRE (UA)



SITE NAME:	The Grimsby Ice Factory, Gorton Street, Grimsby	1900 ice works with extension factory of 1907-8 and later alterations. Closed in 1990. It is thought that this is the earliest surviving ice factory in Britain, and the sole survivor from this period to retain its machinery. Window damage. Roof is now deteriorating rapidly.
DESIGNATION:	Listed Building Grade II*	
CONDITION:	Very bad	
OCCUPANCY:	Vacant	
PRIORITY:	A (A)	
OWNERSHIP:	Company	
	Contact: Diane Green 01904 601973	

Note:
If the priority category has changed since the 2008 register, the previous category is given in brackets.

ABBREVIATIONS

CA Conservation Area
EH English Heritage
HLF Heritage Lottery Fund

LA Local Authority
LB/LBs Listed Building/s
NP National Park

RPG Registered Park and Garden
SM/SMs Scheduled Monument/s
UA Unitary Authority

WHS World Heritage Site



SITE NAME: **Church of Saint Margaret,
Barton Street,
Hawerby cum Beesby**

DESIGNATION: Listed Building Grade II*

CONDITION: Poor

OCCUPANCY: Vacant

PRIORITY: D (D)

OWNERSHIP: Private

Parish church, C12, C13 and C17, with mid C19 restorations. The arcade to the former south aisle survives. The church was made redundant in 1978. It is proposed to convert the church to an artist's studio. Some holding repairs are to be carried out to the north nave roof and further work is planned.

Contact: Giles Proctor 01904 601981

SITE NAME:

Civil War earthwork fort 350m north east of Walk Farm, Irby

DESIGNATION: Scheduled Monument

CONDITION: Generally satisfactory but with significant localised problems

PRINCIPAL VULNERABILITY: Scrub / tree growth

TREND: Declining

OWNERSHIP: Private

CONTACT: Keith Miller 01904 601990

SITE NAME:

Premonstratensian priory chapel 170m south west of Priory Farm, West Ravendale

DESIGNATION: Scheduled Monument

CONDITION: Generally unsatisfactory with major localised problems

PRINCIPAL VULNERABILITY: Arable clipping

TREND: Declining

OWNERSHIP: Private

CONTACT: Keith Miller 01904 601990

NORTH LINCOLNSHIRE (UA)



SITE NAME: **Hibaldstow Mill and walls
to mill pond and wheel race,
Ings Lane, Hibaldstow**

DESIGNATION: Listed Building Grade II*, SM

CONDITION: Fair

OCCUPANCY: Part occupied

PRIORITY: C (C)

OWNERSHIP: Private

Combined wind and watermill, 1802, by James Middleton of Hibaldstow. Recent repair; but further work required to both exterior and interior.

Contact: Keith Miller 01904 601990



SITE NAME: **Manor Farmhouse,
East Halton Road,
North Killingholme**

DESIGNATION: Listed Building Grade II*

CONDITION: Very bad

OCCUPANCY: Vacant

PRIORITY: B (A)

OWNERSHIP: Private

Medieval, C17-C19 manor house on a scheduled moated site. Exceptional multi-period survival for this region. The roof was repaired in 1980, but little has been done since and the interior is propped with scaffolding. A feasibility study is in preparation.

Contact: Giles Proctor 01904 601981

SITE NAME:

Heavy Anti-aircraft gunsite 220m east of West Marsh Cottage, Barrow upon Humber

DESIGNATION: Scheduled Monument

CONDITION: Generally satisfactory but with minor localised problems

PRINCIPAL VULNERABILITY: Deterioration – in need of management

TREND: Declining

OWNERSHIP: Private

CONTACT: Keith Miller 01904 601990

SITE NAME:

Moated site 285m east of Castlethorpe House, Broughton

DESIGNATION: Scheduled Monument

CONDITION: Generally unsatisfactory with major localised problems

PRINCIPAL VULNERABILITY: Drainage/dewatering

TREND: Declining

OWNERSHIP: Private

CONTACT: Keith Miller 01904 601990

PRIORITY (FOR BUILDINGS)

A
Immediate risk of further rapid deterioration or loss of fabric; no solution agreed.

B
Immediate risk of further rapid deterioration or loss of fabric; solution agreed but not yet implemented.

C
Slow decay, no solution agreed.

D
Slow decay, solution agreed but not yet implemented.

E
Under repair or in fair to good repair; but no user identified; or under threat of vacancy with no obvious new user (applicable only to buildings capable of beneficial use).

F
Repair scheme in progress and (where applicable) end use or user identified; functionally redundant buildings with new use agreed but not yet implemented.

SITE NAME:	Yarborough Camp large univallate hillfort, Croxton		
DESIGNATION:	Scheduled Monument	CONDITION:	Generally unsatisfactory with major localised problems
PRINCIPAL VULNERABILITY:	Scrub / tree growth	TREND:	Declining
OWNERSHIP:	Private	CONTACT:	Keith Miller 01904 601990

SITE NAME:	Romano-British settlement near Staniwells Farm, Hibaldstow		
DESIGNATION:	Scheduled Monument	CONDITION:	Extensive significant problems i.e. under plough, collapse
PRINCIPAL VULNERABILITY:	Arable ploughing	TREND:	Declining
OWNERSHIP:	Private	CONTACT:	Keith Miller 01904 601990

SITE NAME:	Roman settlement, Kirmington		
DESIGNATION:	Scheduled Monument	CONDITION:	Extensive significant problems i.e. under plough, collapse
PRINCIPAL VULNERABILITY:	Metal detecting	TREND:	Declining
OWNERSHIP:	Private	CONTACT:	Keith Miller 01904 601990

SITE NAME:	Romano-British villa at Mount Pleasant Farm, Kirton in Lindsey		
DESIGNATION:	Scheduled Monument	CONDITION:	Extensive significant problems i.e. under plough, collapse
PRINCIPAL VULNERABILITY:	Arable ploughing	TREND:	Declining
OWNERSHIP:	Private	CONTACT:	Keith Miller 01904 601990

SITE NAME:	Moated site and fishpond 200m south east of Melton Hall, Melton Ross		
DESIGNATION:	Scheduled Monument	CONDITION:	Generally satisfactory but with significant localised problems
PRINCIPAL VULNERABILITY:	Drainage/dewatering	TREND:	Stable
OWNERSHIP:	Private	CONTACT:	Keith Miller 01904 601990

SITE NAME:	North Garth moated site and associated enclosures, North Killingholme		
DESIGNATION:	Scheduled Monument	CONDITION:	Generally satisfactory but with significant localised problems
PRINCIPAL VULNERABILITY:	Drainage/dewatering	TREND:	Declining
OWNERSHIP:	Private	CONTACT:	Keith Miller 01904 601990

SITE NAME:	Money Field Roman site, Dragonby, North Lincolnshire		
DESIGNATION:	Scheduled Monument	CONDITION:	Extensive significant problems i.e. under plough, collapse
PRINCIPAL VULNERABILITY:	Arable ploughing	TREND:	Declining
OWNERSHIP:	Private	CONTACT:	Keith Miller 01904 601990

SITE NAME:	Kinaird motte and bailey castle, Owston Ferry		
DESIGNATION:	Scheduled Monument	CONDITION:	Generally satisfactory but with significant localised problems
PRINCIPAL VULNERABILITY:	Scrub / tree growth	TREND:	Declining
OWNERSHIP:	Private	CONTACT:	Keith Miller 01904 601990

Note:
If the priority category has changed since the 2008 register, the previous category is given in brackets.

ABBREVIATIONS
CA Conservation Area
EH English Heritage
HLF Heritage Lottery Fund

LA Local Authority
LB/LBs Listed Building/s
NP National Park

RPG Registered Park and Garden
SM/SMs Scheduled Monument/s
UA Unitary Authority

WHS World Heritage Site

SITE NAME:	Thornton Abbey Augustinian monastery: gatehouse, precinct, medieval road and bridge, moat, fishponds, post-Dissolution college and school, and house, Thornton Curtis		
DESIGNATION:	Scheduled Monument	CONDITION:	Generally satisfactory but with significant localised problems
PRINCIPAL VULNERABILITY:	Arable ploughing	TREND:	Declining
OWNERSHIP:	Private	CONTACT:	Keith Miller 01904 601990

SITE NAME:	Old Winterringham Roman settlement, Winterringham		
DESIGNATION:	Scheduled Monument	CONDITION:	Extensive significant problems i.e. under plough, collapse
PRINCIPAL VULNERABILITY:	Arable ploughing	TREND:	Improving
OWNERSHIP:	Private	CONTACT:	Keith Miller 01904 601990

SITE NAME:	Howe Hill bowl barrow, Wootton		
DESIGNATION:	Scheduled Monument	CONDITION:	Generally unsatisfactory with major localised problems
PRINCIPAL VULNERABILITY:	Arable clipping	TREND:	Declining
OWNERSHIP:	Private	CONTACT:	Keith Miller 01904 601990

SITE NAME:	Roman site 400yds (370m) north east of Worlaby Church, Worlaby		
DESIGNATION:	Scheduled Monument	CONDITION:	Extensive significant problems i.e. under plough, collapse
PRINCIPAL VULNERABILITY:	Arable ploughing	TREND:	Declining
OWNERSHIP:	Private	CONTACT:	Keith Miller 01904 601990

NORTH YORKSHIRE

CRAVEN



SITE NAME:	Dale End Mills, Dale End, Lothersdale
DESIGNATION:	Listed Building Grade II, SM
CONDITION:	Poor
OCCUPANCY:	Part occupied
PRIORITY:	C (C)
OWNERSHIP:	Private

C19 mill, including disused waterwheel (1861), pit and enclosing building. The mill-wheel is the largest in England and is in poor condition. The base of the stack is also in need of remedial work. Discussions are underway with the owner to find a solution to the building repair.

Contact: Neil Redfern 01904 601897

SITE NAME:	Moated site west of Paget Hall, Gargrave		
DESIGNATION:	Scheduled Monument	CONDITION:	Generally satisfactory but with significant localised problems
PRINCIPAL VULNERABILITY:	Moderate stock erosion	TREND:	Declining
OWNERSHIP:	Private	CONTACT:	Neil Redfern 01904 601897

HAMBLETON



SITE NAME:	The Coach House, Rounton Grange, East Rounton
DESIGNATION:	Listed Building Grade II*
CONDITION:	Very bad
OCCUPANCY:	Part occupied
PRIORITY:	A (A)
OWNERSHIP:	Private

Coach house, built in 1875. Now used as a combined home and workshop. One range is in a fair condition, the rest is in state of collapse.

Contact: Diane Green 01904 601973

PRIORITY (FOR BUILDINGS)

A
Immediate risk of further rapid deterioration or loss of fabric; no solution agreed.

B
Immediate risk of further rapid deterioration or loss of fabric; solution agreed but not yet implemented.

C
Slow decay, no solution agreed.

D
Slow decay, solution agreed but not yet implemented.

E
Under repair or in fair to good repair, but no user identified; or under threat of vacancy with no obvious new user (applicable only to buildings capable of beneficial use).

F
Repair scheme in progress and (where applicable) end use or user identified; functionally redundant buildings with new use agreed but not yet implemented.



SITE NAME: **Landmoth Hall,
Landmoth cum Catto**

Part of the east wing of a medieval manor house.
Now in an unstable condition.

DESIGNATION: Scheduled Monument

CONDITION: Very bad

OCCUPANCY: Not applicable

PRIORITY: B (B)

OWNERSHIP: Private

Contact: Keith Emerick 01904 601988



SITE NAME: **West Lodge, Thornton Stud,
Newsham Road,
Newsham with Breckenbrough**

Late C18 lodge and entrance gateway. Deteriorating.

DESIGNATION: Listed Building Grade II*

CONDITION: Poor

OCCUPANCY: Vacant

PRIORITY: C (C)

OWNERSHIP: Private

Contact: Diane Green 01904 601973



SITE NAME: **Snape Castle,
Snape with Thorp**

Castle dated to circa 1430, with additions and alterations in the C16 and C18. It is comprised of extensive ruins, including some vaulted rooms and two towers. The rear ranges are in a poor condition. The upper parts of the towers are particularly unstable. Much repointing is required elsewhere. The front ranges are divided into two dwellings.

DESIGNATION: Listed Building Grade I, SM, CA, RPG II


CONDITION: Very bad

OCCUPANCY: Part occupied

PRIORITY: B (B)

OWNERSHIP: Private

Contact: Keith Emerick 01904 601988



SITE NAME: **Stables at Harlsey Castle Farmhouse,
West Harlsey**

Remains of medieval castle keep; in use as farm buildings.

DESIGNATION: Listed Building Grade II*, SM

CONDITION: Poor

OCCUPANCY: Occupied

PRIORITY: D (D)

OWNERSHIP: Private

Contact: Keith Emerick 01904 601988

SITE NAME: **Medieval moated grange 160m south east of The Grange, Balk**

DESIGNATION: Scheduled Monument

CONDITION: Generally satisfactory but with significant localised problems

PRINCIPAL VULNERABILITY: Drainage/dewatering

TREND: Declining

OWNERSHIP: Private

CONTACT: Keith Emerick 01904 601988

SITE NAME: **Birkby medieval settlement and associated field system, moated site and fishponds, Birkby**

DESIGNATION: Scheduled Monument

CONDITION: Unknown

PRINCIPAL VULNERABILITY: Localised/limited stock erosion

TREND: Unknown

OWNERSHIP: Private

CONTACT: Keith Emerick 01904 601988

SITE NAME: **Lime kilns 400m south west of Furlands, Borrowby**

DESIGNATION: Scheduled Monument

CONDITION: Unknown

PRINCIPAL VULNERABILITY: Deterioration – in need of management

TREND: Unknown

OWNERSHIP: Private

CONTACT: Keith Emerick 01904 601988

SITE NAME: **Round barrow 150m south of Warren House, Brandsby cum Stearsby**

DESIGNATION: Scheduled Monument
localised problems

CONDITION: Generally satisfactory but with significant

PRINCIPAL VULNERABILITY: Plant growth

TREND: Declining

OWNERSHIP: Private

CONTACT: Keith Emerick 01904 601988

Note:
If the priority category has changed since the 2008 register, the previous category is given in brackets.

ABBREVIATIONS

CA Conservation Area
EH English Heritage
HLF Heritage Lottery Fund

LA Local Authority
LB/LBs Listed Building/s
NP National Park

RPG Registered Park and Garden
SM/SMs Scheduled Monument/s
UA Unitary Authority

WHS World Heritage Site

SITE NAME: Round barrow 300m east of Warren House, Brandsby cum Stearsby			
DESIGNATION:	Scheduled Monument	CONDITION:	Generally satisfactory but with significant localised problems
PRINCIPAL VULNERABILITY:	Plant growth	TREND:	Declining
OWNERSHIP:	Private	CONTACT:	Keith Emerick 01904 601988

SITE NAME: Round barrow 300m west of Quarry House, Brandsby cum Stearsby			
DESIGNATION:	Scheduled Monument	CONDITION:	Generally satisfactory but with significant localised problems
PRINCIPAL VULNERABILITY:	Plant growth	TREND:	Declining
OWNERSHIP:	Private	CONTACT:	Keith Emerick 01904 601988

SITE NAME: Round barrow 330yds (300m) south of Barhouse Farm, Brandsby cum Stearsby			
DESIGNATION:	Scheduled Monument	CONDITION:	Extensive significant problems i.e. under plough, collapse
PRINCIPAL VULNERABILITY:	Arable ploughing	TREND:	Declining
OWNERSHIP:	Private	CONTACT:	Keith Emerick 01904 601988

SITE NAME: Round barrow 450m north east of Hagg Farm, Brandsby cum Stearsby			
DESIGNATION:	Scheduled Monument	CONDITION:	Generally satisfactory but with significant localised problems
PRINCIPAL VULNERABILITY:	Plant growth	TREND:	Declining
OWNERSHIP:	Private	CONTACT:	Keith Emerick 01904 601988

SITE NAME: Healam Bridge Roman fort and vicus, Burneston			
DESIGNATION:	Scheduled Monument	CONDITION:	Extensive significant problems i.e. under plough, collapse
PRINCIPAL VULNERABILITY:	Road construction	TREND:	Declining
OWNERSHIP:	Private	CONTACT:	Keith Emerick 01904 601988

SITE NAME: Moated site immediately south of Danby Wiske church, Danby Wiske with Lazenby			
DESIGNATION:	Scheduled Monument	CONDITION:	Generally satisfactory but with minor localised problems
PRINCIPAL VULNERABILITY:	Gardening	TREND:	Stable
OWNERSHIP:	Private	CONTACT:	Keith Emerick 01904 601988

SITE NAME: Deighton moated site, Deighton			
DESIGNATION:	Scheduled Monument	CONDITION:	Generally satisfactory but with minor localised problems
PRINCIPAL VULNERABILITY:	Drainage/dewatering	TREND:	Unknown
OWNERSHIP:	Private	CONTACT:	Keith Emerick 01904 601988

SITE NAME: Earth circles, cursus, pit alignments and burial sites near Nosterfield and Thornborough, including Centre Hill round barrow, East Tanfield			
DESIGNATION:	Scheduled Monument	CONDITION:	Generally satisfactory but with significant localised problems
PRINCIPAL VULNERABILITY:	Arable ploughing	TREND:	Declining
OWNERSHIP:	Private	CONTACT:	Keith Emerick 01904 601988

PRIORITY (FOR BUILDINGS)

A
Immediate risk of further rapid deterioration or loss of fabric; no solution agreed.

B
Immediate risk of further rapid deterioration or loss of fabric; solution agreed but not yet implemented.

C
Slow decay, no solution agreed.

D
Slow decay, solution agreed but not yet implemented.

E
Under repair or in fair to good repair, but no user identified; or under threat of vacancy with no obvious new user (applicable only to buildings capable of beneficial use).

F
Repair scheme in progress and (where applicable) end use or user identified; functionally redundant buildings with new use agreed but not yet implemented.

SITE NAME:	Round barrow 425m north west of Rushwood Hall, East Tanfield		
DESIGNATION:	Scheduled Monument	CONDITION:	Extensive significant problems i.e. under plough, collapse
PRINCIPAL VULNERABILITY:	Arable ploughing	TREND:	Declining
OWNERSHIP:	Private	CONTACT:	Keith Emerick 01904 601988

SITE NAME:	Medieval moated site, fishponds and associated field system 125m south of Eldmire Cottage, Eldmire with Crakehill		
DESIGNATION:	Scheduled Monument	CONDITION:	Generally satisfactory but with minor localised problems
PRINCIPAL VULNERABILITY:	Localised/limited stock erosion	TREND:	Stable
OWNERSHIP:	Private	CONTACT:	Keith Emerick 01904 601988

SITE NAME:	Medieval settlement of Little Broughton, associated field system and site of medieval chapel, Great and Little Broughton		
DESIGNATION:	Scheduled Monument	CONDITION:	Unknown
PRINCIPAL VULNERABILITY:	Localised/limited stock erosion	TREND:	Unknown
OWNERSHIP:	Private	CONTACT:	Keith Emerick 01904 601988

SITE NAME:	Round barrow 180m NNE of St Wilfred's Church, Kirby Knowle		
DESIGNATION:	Scheduled Monument	CONDITION:	Generally unsatisfactory with major localised problems
PRINCIPAL VULNERABILITY:	Arable clipping	TREND:	Declining
OWNERSHIP:	Private	CONTACT:	Keith Emerick 01904 601988

SITE NAME:	Round barrow 250m north east of Comer Lodge, Kirklington cum Upland		
DESIGNATION:	Scheduled Monument	CONDITION:	Generally satisfactory but with significant localised problems
PRINCIPAL VULNERABILITY:	Extensive visitor erosion	TREND:	Improving
OWNERSHIP:	Private	CONTACT:	Keith Emerick 01904 601988

SITE NAME:	Augustinian nunnery known as Moxby Priory including mill and post Dissolution garden features, Marton cum Moxby		
DESIGNATION:	Scheduled Monument	CONDITION:	Optimal ie the best we can realistically expect to achieve
PRINCIPAL VULNERABILITY:	Drainage/dewatering	TREND:	Stable
OWNERSHIP:	Private	CONTACT:	Keith Emerick 01904 601988

SITE NAME:	Moated site known as The Rush, Marton cum Moxby		
DESIGNATION:	Scheduled Monument	CONDITION:	Generally satisfactory but with minor localised problems
PRINCIPAL VULNERABILITY:	Localised/limited stock erosion	TREND:	Stable
OWNERSHIP:	Private	CONTACT:	Keith Emerick 01904 601988

SITE NAME:	Section of cross ridge dyke and earthworks in Roman Plantation, Oulston Moor, Oulston		
DESIGNATION:	Scheduled Monument	CONDITION:	Generally satisfactory but with significant localised problems
PRINCIPAL VULNERABILITY:	Plant growth	TREND:	Declining
OWNERSHIP:	Private	CONTACT:	Keith Emerick 01904 601988

Note:
If the priority category has changed since the 2008 register, the previous category is given in brackets.

ABBREVIATIONS
CA Conservation Area
EH English Heritage
HLF Heritage Lottery Fund

LA Local Authority
LB/LBs Listed Building/s
NP National Park

RPG Registered Park and Garden
SM/SMs Scheduled Monument/s
UA Unitary Authority

WHS World Heritage Site

SITE NAME: A moated site 100m east of St Mary Magdalene's Church, Thirsk			
DESIGNATION:	Scheduled Monument	CONDITION:	Generally unsatisfactory with major localised problems
PRINCIPAL VULNERABILITY:	Drainage/dewatering	TREND:	Declining
OWNERSHIP:	Private	CONTACT:	Keith Emerick 01904 601988

SITE NAME: Round barrow known as Gospel Hill, 80m south west of Pasture House, Thornton Watlass			
DESIGNATION:	Scheduled Monument	CONDITION:	Generally satisfactory but with significant localised problems
PRINCIPAL VULNERABILITY:	Arable clipping	TREND:	Unknown
OWNERSHIP:	Private	CONTACT:	Keith Emerick 01904 601988

SITE NAME: Maiden Bower and Cock Lodge: a motte and bailey castle, moated site, windmill mound and associated linear outwork, Topcliffe			
DESIGNATION:	Scheduled Monument	CONDITION:	Generally satisfactory but with minor localised problems
PRINCIPAL VULNERABILITY:	Moderate vehicle damage/erosion	TREND:	Stable
OWNERSHIP:	Private	CONTACT:	Keith Emerick 01904 601988

SITE NAME: Medieval Park Pale, Upsall Estate, Thirsk, Upsall			
DESIGNATION:	Scheduled Monument	CONDITION:	Generally satisfactory but with significant localised problems
PRINCIPAL VULNERABILITY:	Arable clipping	TREND:	Unknown
OWNERSHIP:	Private	CONTACT:	Keith Emerick 01904 601988

SITE NAME: Three round barrows at Three Hills 500m north east of Camp House, West Tanfield			
DESIGNATION:	Scheduled Monument	CONDITION:	Extensive significant problems i.e. under plough, collapse
PRINCIPAL VULNERABILITY:	Arable ploughing	TREND:	Declining
OWNERSHIP:	Private	CONTACT:	Keith Emerick 01904 601988

SITE NAME: Round barrow on Rabbit Hill, 120m north of High Park House, Winton, Stank and Hallikeld			
DESIGNATION:	Scheduled Monument	CONDITION:	Generally satisfactory but with significant localised problems
PRINCIPAL VULNERABILITY:	Arable clipping	TREND:	Declining
OWNERSHIP:	Private	CONTACT:	Keith Emerick 01904 601988

SITE NAME: Four round barrows on Yearsley Moor 200m south west of High Lions' Lodge, Yearsley			
DESIGNATION:	Scheduled Monument	CONDITION:	Generally satisfactory but with significant localised problems
PRINCIPAL VULNERABILITY:	Plant growth	TREND:	Declining
OWNERSHIP:	Private	CONTACT:	Keith Emerick 01904 601988

SITE NAME: Round barrow on Yearsley Moor 330m SSW of High Lions' Lodge, Yearsley			
DESIGNATION:	Scheduled Monument	CONDITION:	Generally satisfactory but with significant localised problems
PRINCIPAL VULNERABILITY:	Scrub / tree growth	TREND:	Declining
OWNERSHIP:	Private	CONTACT:	Keith Emerick 01904 601988

PRIORITY (FOR BUILDINGS)

A
Immediate risk of further rapid deterioration or loss of fabric; no solution agreed.

B
Immediate risk of further rapid deterioration or loss of fabric; solution agreed but not yet implemented.

C
Slow decay, no solution agreed.

D
Slow decay, solution agreed but not yet implemented.


E
Under repair or in fair to good repair, but no user identified; or under threat of vacancy with no obvious new user (applicable only to buildings capable of beneficial use).


F
Repair scheme in progress and (where applicable) end use or user identified; functionally redundant buildings with new use agreed but not yet implemented.


SITE NAME:	Round barrow on Yearsley Moor 400m south west of High Lions' Lodge, Yearsley		
DESIGNATION:	Scheduled Monument	CONDITION:	Generally satisfactory but with significant localised problems
PRINCIPAL VULNERABILITY:	Plant growth	TREND:	Declining
OWNERSHIP:	Private	CONTACT:	Keith Emerick 01904 601988


SITE NAME:	Two round barrows on Yearsley Moor 550m south west of High Lions' Lodge, Yearsley		
DESIGNATION:	Scheduled Monument	CONDITION:	Extensive significant problems i.e. under plough, collapse
PRINCIPAL VULNERABILITY:	Arable ploughing	TREND:	Declining
OWNERSHIP:	Private	CONTACT:	Keith Emerick 01904 601988


HARROGATE

	SITE NAME:	Chapel of St Mary attached to the mansion, Allerton Park, Allerton Mauleverer with Hopperton	Roman Catholic chapel, circa 1807, attached to the grade I house. The house stands on a promontory in the eastern section of the C18 park, with mid C19 terraces to the north. Much of the interior of the chapel has been stripped out for dry rot treatment. English Heritage has funded an up-to-date condition survey.
	DESIGNATION:	Listed Building Grade II*, RPG II	
	CONDITION:	Poor	
	OCCUPANCY:	Vacant	
	PRIORITY:	C (C)	
OWNERSHIP:	Trust	Contact: Hilary Roome 01904 601984	

	SITE NAME:	Providence Smelt Mill, 500m south of Minakin Row, Beverley	Ruined remains of an ore hearth smelt mill built in the 1780s. The flue arch immediately north of the smelt mill building is in danger of imminent collapse. Consolidation is also required for the rest of the complex. Grant has been offered in conjunction with Nidderdale AONB and Harrogate BC. Recording complete; work not started.
	DESIGNATION:	Scheduled Monument	
	CONDITION:	Very bad	
	OCCUPANCY:	Not applicable	
	PRIORITY:	D (B)	
OWNERSHIP:	Private	Contact: Keith Emerick 01904 601988	

	SITE NAME:	Syningthwaite Priory Farmhouse, Rudgate, Bilton in Ainsty with Bickerton	Farmhouse consists of a front range of circa 1820 and a rear wing of C12 date with C15-C16 and C19 alterations. The walls and floors are decaying, although the roof was repaired in 1995. A full historical and archaeological survey has been completed by EH. Below ground archaeological investigations are being undertaken. The exterior has now been fully repaired, but the internal repairs are yet to be completed.
	DESIGNATION:	Listed Building Grade I	
	CONDITION:	Fair	
	OCCUPANCY:	Vacant	
	PRIORITY:	F (F)	
OWNERSHIP:	Private	Contact: Giles Proctor 01904 601981	

	SITE NAME:	Coach house and bee hives approx 10m to north of Nutwith Cote, Grewelthorpe Road, Burton on Yore	Coach house with bee hives. Mid C18 and C16. The rear hall of the coach house is settling and the end return of the bee hives is failing. There are structural cracks to the right hand return and rear; and some of the copings are missing from the rear gable. Pointing is failing to cut stone on facades leaving some stone loose.
	DESIGNATION:	Listed Building Grade II*	
	CONDITION:	Poor	
	OCCUPANCY:	Part occupied	
	PRIORITY:	A (A)	
OWNERSHIP:	Private	Contact: Diane Green 01904 601973	

	SITE NAME:	Outbuilding approx 20m to north of Nutwith Cote, Grewelthorpe Road, Burton on Yore	Early C18 outbuilding/store. The building has been vacant for some time. Emergency re-roofing in corrugated asbestos was carried out many years ago. Building is slowly decaying, with open joints and defective rainwater goods. The corrugated asbestos roof appears to be failing at the ridge and at one of the gables.
	DESIGNATION:	Listed Building Grade II*	
	CONDITION:	Fair	
	OCCUPANCY:	Vacant	
	PRIORITY:	C (C)	
OWNERSHIP:	Private	Contact: Diane Green 01904 601973	

Note:
If the priority category has changed since the 2008 register, the previous category is given in brackets.

ABBREVIATIONS

CA Conservation Area
EH English Heritage
HLF Heritage Lottery Fund

LA Local Authority
LB/LBs Listed Building/s
NP National Park

RPG Registered Park and Garden
SM/SMs Scheduled Monument/s
UA Unitary Authority

WHS World Heritage Site



SITE NAME: **Temple of Victory with railed enclosure, Allerton Park, Flaxby**

DESIGNATION: Listed Building Grade II*, RPG II

CONDITION: Fair

OCCUPANCY: Vacant

PRIORITY: E (E)

OWNERSHIP: Trust

Summerhouse or view point, 1790, situated on a knoll in the park, to the NW of the house. Re-roofed in lead, cornice repaired & building made secure over 10 years ago with grant aid from English Heritage & Harrogate Borough Council. Repairs still needed to stonework below cornice level and to the steps & railings, & interior re-instated. Extensive views from the Temple over the park and surrounding landscape.

Contact: Hilary Roome 01904 601984



SITE NAME: **Church of St Mary, Harlow Terrace, Harrogate**

DESIGNATION: Listed Building Grade II*, CA

CONDITION: Poor

OCCUPANCY: Vacant

PRIORITY: C (C)

OWNERSHIP: Religious organisation

Church circa 1916 by Sir Walter Tapper. Deterioration of the stone has occurred from an early date. There is evidence that the mineral felt to the aisle roofs is leaking. Grant was offered by English Heritage but the Parish declined. The church has now been declared redundant so the Diocese has responsibility for its care and disposal. A new owner and use is being actively sought.

Contact: Hilary Roome 01904 601984



SITE NAME: **The Old Hall, Middleton Quernhow**

DESIGNATION: Listed Building Grade II, SM

CONDITION: Poor

OCCUPANCY: Not applicable

PRIORITY: C (C)

OWNERSHIP: Private

Gable wall and part of the south wall of an early C17 house. Many open joints are visible and part of chimney stack appears to be unstable.

Contact: Keith Emerick 01904 601988



SITE NAME: **Orangery with flanking walls, bothies and pavilion (Ripley Castle), Ripley**

DESIGNATION: Listed Building Grade II*, CA, RPG II

CONDITION: Poor

OCCUPANCY: Part occupied

PRIORITY: C (C)

OWNERSHIP: Private

Classical Orangery in walled garden with flanking pavilions, circa 1785 by William Belwood. One surviving glasshouse circa 1840, now repaired. Bothies, in poor condition, to rear: East Pavilion recently repaired and some emergency repairs to Orangery. The balustrade has been dismantled and the cornice has been temporarily supported to prevent collapse.

Contact: Hilary Roome 01904 601984



SITE NAME: **Butterton Bridge, Sawley**

DESIGNATION: Scheduled Monument

CONDITION: Poor


OCCUPANCY: Not applicable

PRIORITY: D (D)

OWNERSHIP: Private

Medieval bridge, now crossed by a public footpath. The structure is overgrown and decaying and there is danger of structural collapse. English Heritage grant offered but not accepted by owner.

Contact: Neil Redfern 01904 601897



SITE NAME: **Dob Park Lodge, Dob Park Lane, Weston**

DESIGNATION: Listed Building Grade II, SM

CONDITION: Very bad

OCCUPANCY: Not applicable

PRIORITY: C (C)

OWNERSHIP: Private

Ruins of a C17 park lodge, now roofless structure three storeys high. Scheduled as an Ancient Monument in 1997.

Contact: Keith Emerick 01904 601988

SITE NAME:	Cairnfield, enclosures, boulder walling, hollow way and carved rocks towards edge of Snowden Carr centred at 370m south east of Crag House, Askwith		
DESIGNATION:	Scheduled Monument	CONDITION:	Generally satisfactory but with significant localised problems
PRINCIPAL VULNERABILITY:	Plant growth	TREND:	Declining
OWNERSHIP:	Private	CONTACT:	Neil Redfern 01904 601897

PRIORITY (FOR BUILDINGS)

A
Immediate risk of further rapid deterioration or loss of fabric; no solution agreed.

B
Immediate risk of further rapid deterioration or loss of fabric; solution agreed but not yet implemented.

C
Slow decay, no solution agreed.

D
Slow decay, solution agreed but not yet implemented.

E
Under repair or in fair to good repair, but no user identified; or under threat of vacancy with no obvious new user (applicable only to buildings capable of beneficial use).

F
Repair scheme in progress and (where applicable) end use or user identified; functionally redundant buildings with new use agreed but not yet implemented.

SITE NAME:	Cup, ring and groove marked rock in wall 220m south of Far High Westcliff, Bewerley		
DESIGNATION:	Scheduled Monument	CONDITION:	Generally satisfactory but with minor localised problems
PRINCIPAL VULNERABILITY:	Arable clipping	TREND:	Stable
OWNERSHIP:	Private	CONTACT:	Neil Redfern 01904 601897

SITE NAME:	Rock with complex carving south west of a wall junction, 265m SSW of Far High Westcliff, Bewerley		
DESIGNATION:	Scheduled Monument	CONDITION:	Generally satisfactory but with significant localised problems
PRINCIPAL VULNERABILITY:	Plant growth	TREND:	Unknown
OWNERSHIP:	Private	CONTACT:	Neil Redfern 01904 601897

SITE NAME:	Rock with complex pattern of cup, ring and groove marks in wall 250m south of Far High Westcliff, Bewerley		
DESIGNATION:	Scheduled Monument	CONDITION:	Generally satisfactory but with significant localised problems
PRINCIPAL VULNERABILITY:	Plant growth	TREND:	Unknown
OWNERSHIP:	Private	CONTACT:	Neil Redfern 01904 601897

SITE NAME:	Stone alignment west of Boroughbridge known as the Devil's Arrows, including three standing stones and the setting for a fourth, Boroughbridge		
DESIGNATION:	Scheduled Monument	CONDITION:	Generally satisfactory but with significant localised problems
PRINCIPAL VULNERABILITY:	Arable clipping	TREND:	Improving
OWNERSHIP:	Private	CONTACT:	Neil Redfern 01904 601897

SITE NAME:	Henge monument 300m north of Nunwick, Hutton Conyers		
DESIGNATION:	Scheduled Monument	CONDITION:	Extensive significant problems i.e. under plough, collapse
PRINCIPAL VULNERABILITY:	Arable ploughing	TREND:	Declining
OWNERSHIP:	Private	CONTACT:	Neil Redfern 01904 601897

SITE NAME:	Hutton Hall (site of), Hutton Conyers		
DESIGNATION:	Scheduled Monument	CONDITION:	Generally satisfactory but with minor localised problems
PRINCIPAL VULNERABILITY:	Localised/limited stock erosion	TREND:	Stable
OWNERSHIP:	Private	CONTACT:	Neil Redfern 01904 601897

SITE NAME:	Round barrow 120m south of Low Barn, Hutton Conyers		
DESIGNATION:	Scheduled Monument	CONDITION:	Extensive significant problems i.e. under plough, collapse
PRINCIPAL VULNERABILITY:	Arable ploughing	TREND:	Declining
OWNERSHIP:	Private	CONTACT:	Neil Redfern 01904 601897

SITE NAME:	Round barrow 150m east of Burtree Hill, Hutton Conyers		
DESIGNATION:	Scheduled Monument	CONDITION:	Extensive significant problems i.e. under plough, collapse
PRINCIPAL VULNERABILITY:	Arable ploughing	TREND:	Declining
OWNERSHIP:	Private	CONTACT:	Neil Redfern 01904 601897

Note:
If the priority category has changed since the 2008 register, the previous category is given in brackets.

ABBREVIATIONS
CA Conservation Area
EH English Heritage
HLF Heritage Lottery Fund

LA Local Authority
LB/LBs Listed Building/s
NP National Park

RPG Registered Park and Garden
SM/SMs Scheduled Monument/s
UA Unitary Authority

WHS World Heritage Site

SITE NAME: Round barrow 300m WNW of Low Barn, Hutton Conyers			
DESIGNATION:	Scheduled Monument	CONDITION:	Extensive significant problems i.e. under plough, collapse
PRINCIPAL VULNERABILITY:	Arable ploughing	TREND:	Declining
OWNERSHIP:	Private	CONTACT:	Neil Redfern 01904 601897

SITE NAME: Round barrow 350m south east of Blois Hall Farm, Hutton Conyers			
DESIGNATION:	Scheduled Monument	CONDITION:	Generally unsatisfactory with major localised problems
PRINCIPAL VULNERABILITY:	Arable clipping	TREND:	Declining
OWNERSHIP:	Private	CONTACT:	Neil Redfern 01904 601897

SITE NAME: Round barrow 350m south of Low Barn, Hutton Conyers			
DESIGNATION:	Scheduled Monument	CONDITION:	Extensive significant problems i.e. under plough, collapse
PRINCIPAL VULNERABILITY:	Arable ploughing	TREND:	Declining
OWNERSHIP:	Private	CONTACT:	Neil Redfern 01904 601897

SITE NAME: Round barrow at Moor House, Hutton Conyers			
DESIGNATION:	Scheduled Monument	CONDITION:	Extensive significant problems i.e. under plough, collapse
PRINCIPAL VULNERABILITY:	Arable ploughing	TREND:	Declining
OWNERSHIP:	Private	CONTACT:	Neil Redfern 01904 601897

SITE NAME: Round barrow in Harland's Plantation, Hutton Conyers			
DESIGNATION:	Scheduled Monument	CONDITION:	Generally unsatisfactory with major localised problems
PRINCIPAL VULNERABILITY:	Plant growth	TREND:	Declining
OWNERSHIP:	Private	CONTACT:	Neil Redfern 01904 601897

SITE NAME: Motte and bailey castle, known as Mowbray Castle, east of Kirkby Malzeard, Kirkby Malzeard			
DESIGNATION:	Scheduled Monument	CONDITION:	Generally satisfactory but with significant localised problems
PRINCIPAL VULNERABILITY:	Scrub / tree growth	TREND:	Declining
OWNERSHIP:	Private	CONTACT:	Neil Redfern 01904 601897

SITE NAME: Rougemont Castle ringwork and bailey and associated fishponds and outwork, Kirkby Overblow			
DESIGNATION:	Scheduled Monument	CONDITION:	Generally unsatisfactory with major localised problems
PRINCIPAL VULNERABILITY:	Moderate animal burrowing	TREND:	Declining
OWNERSHIP:	Private	CONTACT:	Neil Redfern 01904 601897

SITE NAME: Medieval monastic fishponds immediately east of Park House, Markington with Wallerthwaite			
DESIGNATION:	Scheduled Monument	CONDITION:	Generally unsatisfactory with major localised problems
PRINCIPAL VULNERABILITY:	Extensive vehicle damage/erosion	TREND:	Declining
OWNERSHIP:	Private	CONTACT:	Neil Redfern 01904 601897

PRIORITY (FOR BUILDINGS)

A
Immediate risk of further rapid deterioration or loss of fabric; no solution agreed.

B
Immediate risk of further rapid deterioration or loss of fabric; solution agreed but not yet implemented.

C
Slow decay, no solution agreed.

D
Slow decay, solution agreed but not yet implemented.

E
Under repair or in fair to good repair, but no user identified; or under threat of vacancy with no obvious new user (applicable only to buildings capable of beneficial use).

F
Repair scheme in progress and (where applicable) end use or user identified; functionally redundant buildings with new use agreed but not yet implemented.

SITE NAME: Medieval monastic grange and site of medieval settlement at Ninevah, Markington with Wallerthwaite	
DESIGNATION: Scheduled Monument	CONDITION: Generally satisfactory but with significant localised problems
PRINCIPAL VULNERABILITY: Arable clipping	TREND: Declining
OWNERSHIP: Private	CONTACT: Neil Redfern 01904 601897

SITE NAME: Henge monument 300m north west of Cana Barn, Marton-le-Moor	
DESIGNATION: Scheduled Monument	CONDITION: Extensive significant problems i.e. under plough, collapse
PRINCIPAL VULNERABILITY: Arable ploughing	TREND: Declining
OWNERSHIP: Private	CONTACT: Neil Redfern 01904 601897

SITE NAME: Moated site 50m north west of Red House, Moor Monkton	
DESIGNATION: Scheduled Monument	CONDITION: Generally unsatisfactory with major localised problems
PRINCIPAL VULNERABILITY: Drainage/dewatering	TREND: Declining
OWNERSHIP: Private	CONTACT: Neil Redfern 01904 601897

SITE NAME: Green Howe bowl barrow, 280m south of Bank House, North Deighton	
DESIGNATION: Scheduled Monument	CONDITION: Generally satisfactory but with significant localised problems
PRINCIPAL VULNERABILITY: Arable clipping	TREND: Declining
OWNERSHIP: Private	CONTACT: Neil Redfern 01904 601897

SITE NAME: Moated site 50m north east of North Rigton School, North Rigton	
DESIGNATION: Scheduled Monument	CONDITION: Generally satisfactory but with significant localised problems
PRINCIPAL VULNERABILITY: Moderate stock erosion	TREND: Declining
OWNERSHIP: Private	CONTACT: Neil Redfern 01904 601897

SITE NAME: Cairn 7m in diameter north of track east of plantation on Weston Moor 450m WNW of Weston Moor Cottage, Weston	
DESIGNATION: Scheduled Monument	CONDITION: Generally unsatisfactory with major localised problems
PRINCIPAL VULNERABILITY: Extensive stock erosion	TREND: Improving
OWNERSHIP: Private	CONTACT: Neil Redfern 01904 601897

SITE NAME: Allerton Park, Allerton Mauleverer with Hopperton		Mid C19 terraced gardens which provide the setting for a country house, surrounded by parkland which was enlarged in the 1720s and reworked in the 1770s. C20 woodland planting has significantly changed the character of the historic landscape and a number of listed structures are in poor condition.
DESIGNATION: Registered Park and Garden Grade II, also 19 LBs		
CONDITION: Generally unsatisfactory with major localised problems		
VULNERABILITY: Medium		
TREND: Deteriorating		
OWNERSHIP: Multiple private ownership	Contact: Andy Wimble 01904 601970	

SITE NAME: Rudding Park, Follifoot		Early C19 landscaped park, forming the setting for a country house, with mid C20 gardens by James Russell. Humphry Repton drew up a Red Book in 1790, but exact extent of his contribution to the site is unknown. Incremental development within the park has eroded its historic character. A dialogue has been established between key stakeholders to agree to optimum solutions to protect the historic value of the park and gardens.
DESIGNATION: Registered Park and Garden Grade II, also 8 LBs		
CONDITION: Generally satisfactory with significant localised problems		
VULNERABILITY: Low		
TREND: Stable		
OWNERSHIP: Private, single owner	Contact: Andy Wimble 01904 601970	

Note:
If the priority category has changed since the 2008 register, the previous category is given in brackets.

ABBREVIATIONS
CA Conservation Area
EH English Heritage
HLF Heritage Lottery Fund

LA Local Authority
LB/LBs Listed Building/s
NP National Park

RPG Registered Park and Garden
SM/SMs Scheduled Monument/s
UA Unitary Authority

WHS World Heritage Site



SITE NAME: Battle of Boroughbridge,
Boroughbridge / Langthorpe / Milb

Thomas Earl of Lancaster's 1322 revolt against Edward II ended with defeat as his army attempted to retreat north and cross the River Ure. Much of the battlefield lies under modern Boroughbridge; further expansion is possible north of the river.

DESIGNATION: Registered battlefield

TREND: Declining

OWNERSHIP: Private

PHOTO: © Battlefields Trust

Contact: Susan Daniels 01904 601979

NORTH YORK MOORS (NP)



SITE NAME: Ruins of Whorlton Castle Undercroft,
Castle Bank, Whorlton,
Hambleton

C14 castle. Parts of two vaulted chambers remain. Conservation plan complete. Options appraisal in progress.

DESIGNATION: Listed Building Grade II*, SM, CA


CONDITION: Poor

OCCUPANCY: Not applicable

PRIORITY: D (D)

OWNERSHIP: Private

Contact: Keith Emerick 01904 601988



SITE NAME: Whorlton Castle Gatehouse,
Castle Bank, Whorlton,
Hambleton

Shell remains of a late C14 gatehouse, which was altered in the C16. Conservation plan complete. options appraisal in progress.

DESIGNATION: Listed Building Grade I, SM, CA


CONDITION: Poor

OCCUPANCY: Not applicable

PRIORITY: D (D)

OWNERSHIP: Private

Contact: Keith Emerick 01904 601988



SITE NAME: Ionic Temple,
Duncombe Park Estate,
Helmsley, Ryedale

Decorative temple, circa 1730, attributed to Vanbrugh, situated at the north end of the c800m long, grass East Terrace, c120m east of the house. The column shafts are badly decayed. The trial repair of one column is complete, but an overall repair strategy has not yet been agreed.

DESIGNATION: Listed Building Grade I, RPG I


CONDITION: Poor

OCCUPANCY: Not applicable

PRIORITY: C (C)

OWNERSHIP: Private

Contact: Hilary Roome 01904 601984



SITE NAME: Ayton Castle,
Castle Rise, West Ayton,
Scarborough

Pele tower; late C14. The upper storeys are ruinous, but the undercroft still has a vaulted roof. Subject to weathering. The site has been the subject of a detailed condition survey. Conservation plan completed.

DESIGNATION: Listed Building Grade I, SM

CONDITION: Poor

OCCUPANCY: Not applicable

PRIORITY: F (F)

OWNERSHIP: Local authority

Contact: Keith Emerick 01904 601988

SITE NAME:

Round barrow at Money Howe, Bilsdale East Moor, Bilsdale Midcable, Hambleton

DESIGNATION:

Scheduled Monument

CONDITION:

Generally satisfactory but with significant localised problems

PRINCIPAL VULNERABILITY:

Plant growth

TREND:

Declining

OWNERSHIP:

Private

CONTACT:

Keith Emerick 01904 601988

SITE NAME:

Urra Moor prehistoric linear boundary on the western edge of Urra Moor, Bilsdale Midcable, Hambleton

DESIGNATION:

Scheduled Monument

CONDITION:

Generally satisfactory but with significant localised problems

PRINCIPAL VULNERABILITY:

Plant growth

TREND:

Stable

OWNERSHIP:

Private

CONTACT:

Keith Emerick 01904 601988

PRIORITY (FOR BUILDINGS)

A
Immediate risk of further rapid deterioration or loss of fabric; no solution agreed.

B
Immediate risk of further rapid deterioration or loss of fabric; solution agreed but not yet implemented.

C
Slow decay, no solution agreed.

D
Slow decay, solution agreed but not yet implemented.

E
Under repair or in fair to good repair, but no user identified; or under threat of vacancy with no obvious new user (applicable only to buildings capable of beneficial use).

F
Repair scheme in progress and (where applicable) end use or user identified; functionally redundant buildings with new use agreed but not yet implemented.

SITE NAME:	Boltby Scar promontory fort and two round barrows, Boltby, Hambleton		
DESIGNATION:	Scheduled Monument	CONDITION:	Generally unsatisfactory with major localised problems
PRINCIPAL VULNERABILITY:	Arable ploughing	TREND:	Declining
OWNERSHIP:	Private	CONTACT:	Keith Emerick 01904 601988

SITE NAME:	Pit alignment forming part of the Cleave Dyke system 1000m north west of Dialstone Farm, Boltby, Hambleton		
DESIGNATION:	Scheduled Monument	CONDITION:	Extensive significant problems i.e. under plough, collapse
PRINCIPAL VULNERABILITY:	Arable ploughing	TREND:	Declining
OWNERSHIP:	Private	CONTACT:	Keith Emerick 01904 601988

SITE NAME:	Pit alignment, part of the Cleave Dyke prehistoric boundary system and round barrow 450m south east of High Paradise, Boltby, Hambleton		
DESIGNATION:	Scheduled Monument	CONDITION:	Extensive significant problems i.e. under plough, collapse
PRINCIPAL VULNERABILITY:	Arable ploughing	TREND:	Declining
OWNERSHIP:	Private	CONTACT:	Keith Emerick 01904 601988

SITE NAME:	Ravensthorpe manor house (site of), Boltby, Hambleton		
DESIGNATION:	Scheduled Monument	CONDITION:	Generally satisfactory but with minor localised problems
PRINCIPAL VULNERABILITY:	Localised/limited animal burrowing	TREND:	Stable
OWNERSHIP:	Private	CONTACT:	Keith Emerick 01904 601988

SITE NAME:	Round barrow 200m east of High Barn, Boltby, Hambleton		
DESIGNATION:	Scheduled Monument	CONDITION:	Extensive significant problems i.e. under plough, collapse
PRINCIPAL VULNERABILITY:	Arable ploughing	TREND:	Declining
OWNERSHIP:	Private	CONTACT:	Keith Emerick 01904 601988

SITE NAME:	Round barrow 400m south east of Hill Fort Windypit, Boltby, Hambleton		
DESIGNATION:	Scheduled Monument	CONDITION:	Extensive significant problems i.e. under plough, collapse
PRINCIPAL VULNERABILITY:	Arable ploughing	TREND:	Declining
OWNERSHIP:	Private	CONTACT:	Keith Emerick 01904 601988

SITE NAME:	Round barrow 500m south east of Hill Fort Windypit, Boltby, Hambleton		
DESIGNATION:	Scheduled Monument	CONDITION:	Generally satisfactory but with significant localised problems
PRINCIPAL VULNERABILITY:	Arable clipping	TREND:	Declining
OWNERSHIP:	Private	CONTACT:	Keith Emerick 01904 601988

SITE NAME:	Round barrow 600m north east of South Woods, Boltby, Hambleton		
DESIGNATION:	Scheduled Monument	CONDITION:	Generally satisfactory but with significant localised problems
PRINCIPAL VULNERABILITY:	Arable clipping	TREND:	Declining
OWNERSHIP:	Private	CONTACT:	Keith Emerick 01904 601988

Note:
If the priority category has changed since the 2008 register, the previous category is given in brackets.

ABBREVIATIONS
CA Conservation Area
EH English Heritage
HLF Heritage Lottery Fund

LA Local Authority
LB/LBs Listed Building/s
NP National Park

RPG Registered Park and Garden
SM/SMs Scheduled Monument/s
UA Unitary Authority

WHS World Heritage Site

SITE NAME: Round barrow 650m east of South Woods, Boltby, Hambleton			
DESIGNATION:	Scheduled Monument	CONDITION:	Extensive significant problems i.e. under plough, collapse
PRINCIPAL VULNERABILITY:	Arable ploughing	TREND:	Declining
OWNERSHIP:	Private	CONTACT:	Keith Emerick 01904 601988

SITE NAME: Section of Cleave Dyke, 1.4km long from Sneck Yate Plantation to east edge of Town's Pasture Wood including two pit alignments and round barrow, Boltby, Hambleton			
DESIGNATION:	Scheduled Monument	CONDITION:	Extensive significant problems i.e. under plough, collapse
PRINCIPAL VULNERABILITY:	Arable ploughing	TREND:	Declining
OWNERSHIP:	Private	CONTACT:	Keith Emerick 01904 601988

SITE NAME: Section of the Cleave Dyke system known as Hesketh Dike and Silver Hill round barrow, Boltby, Hambleton			
DESIGNATION:	Scheduled Monument	CONDITION:	Generally satisfactory but with significant localised problems
PRINCIPAL VULNERABILITY:	Arable clipping	TREND:	Declining
OWNERSHIP:	Private	CONTACT:	Keith Emerick 01904 601988

SITE NAME: Section of the Cleave Dyke system on Arden Little Moor known as Steeple Cross Dyke including the Steeple Cross boundary stone, Boltby, Hambleton			
DESIGNATION:	Scheduled Monument	CONDITION:	Generally satisfactory but with significant localised problems
PRINCIPAL VULNERABILITY:	Plant growth	TREND:	Declining
OWNERSHIP:	Private	CONTACT:	Keith Emerick 01904 601988

SITE NAME: Two round barrows at Seta Pike, Boltby, Hambleton			
DESIGNATION:	Scheduled Monument	CONDITION:	Generally satisfactory but with significant localised problems
PRINCIPAL VULNERABILITY:	Plant growth	TREND:	Declining
OWNERSHIP:	Private	CONTACT:	Keith Emerick 01904 601988

SITE NAME: Round barrow 350m west of Green Bank, Carlton, Hambleton			
DESIGNATION:	Scheduled Monument	CONDITION:	Generally satisfactory but with significant localised problems
PRINCIPAL VULNERABILITY:	Plant growth	TREND:	Declining
OWNERSHIP:	Private	CONTACT:	Keith Emerick 01904 601988

SITE NAME: Round barrow 300m south east of Faceby Plantation, Faceby, Hambleton			
DESIGNATION:	Scheduled Monument	CONDITION:	Generally satisfactory but with significant localised problems
PRINCIPAL VULNERABILITY:	Dumping	TREND:	Improving
OWNERSHIP:	Private	CONTACT:	Keith Emerick 01904 601988

SITE NAME: Round barrow 200m south of Green Bank, Great Busby, Hambleton			
DESIGNATION:	Scheduled Monument	CONDITION:	Generally satisfactory but with significant localised problems
PRINCIPAL VULNERABILITY:	Plant growth	TREND:	Declining
OWNERSHIP:	Private	CONTACT:	Keith Emerick 01904 601988

PRIORITY (FOR BUILDINGS)

A
Immediate risk of further rapid deterioration or loss of fabric; no solution agreed.

B
Immediate risk of further rapid deterioration or loss of fabric; solution agreed but not yet implemented.

C
Slow decay, no solution agreed.

D
Slow decay, solution agreed but not yet implemented.

E
Under repair or in fair to good repair, but no user identified; or under threat of vacancy with no obvious new user (applicable only to buildings capable of beneficial use).

F
Repair scheme in progress and (where applicable) end use or user identified; functionally redundant buildings with new use agreed but not yet implemented.

SITE NAME:	Hood Hill motte and bailey, Kilburn High and Low, Hambleton		
DESIGNATION:	Scheduled Monument	CONDITION:	Generally satisfactory but with significant localised problems
PRINCIPAL VULNERABILITY:	Plant growth	TREND:	Stable
OWNERSHIP:	Government or Agency	CONTACT:	Keith Emerick 01904 601988

SITE NAME:	Promontory fort at Roulston Scar, Kilburn High and Low, Hambleton		
DESIGNATION:	Scheduled Monument	CONDITION:	Generally satisfactory but with significant localised problems
PRINCIPAL VULNERABILITY:	Plant growth	TREND:	Stable
OWNERSHIP:	Private	CONTACT:	Keith Emerick 01904 601988

SITE NAME:	Round barrow 480m east of Yorkshire Gliding Club, Kilburn High and Low, Hambleton		
DESIGNATION:	Scheduled Monument	CONDITION:	Extensive significant problems i.e. under plough, collapse
PRINCIPAL VULNERABILITY:	Arable ploughing	TREND:	Declining
OWNERSHIP:	Private	CONTACT:	Keith Emerick 01904 601988

SITE NAME:	Ayton Banks alum works, Little Ayton, Hambleton		
DESIGNATION:	Scheduled Monument	CONDITION:	Generally unsatisfactory with major localised problems
PRINCIPAL VULNERABILITY:	Plant growth	TREND:	Declining
OWNERSHIP:	Private	CONTACT:	Keith Emerick 01904 601988

SITE NAME:	Round barrow 200m north east of Priests' Spar Quarry, Osmotherley, Hambleton		
DESIGNATION:	Scheduled Monument	CONDITION:	Generally satisfactory but with significant localised problems
PRINCIPAL VULNERABILITY:	Plant growth	TREND:	Declining
OWNERSHIP:	Private	CONTACT:	Keith Emerick 01904 601988

SITE NAME:	Round barrow 450m north west of Garbutt Farm, Sutton-under-Whitstonecliffe, Hambleton		
DESIGNATION:	Scheduled Monument	CONDITION:	Generally satisfactory but with significant localised problems
PRINCIPAL VULNERABILITY:	Arable clipping	TREND:	Stable
OWNERSHIP:	Private	CONTACT:	Keith Emerick 01904 601988

SITE NAME:	Round barrow 600m north west of Garbutt Farm, Sutton-under-Whitstonecliffe, Hambleton		
DESIGNATION:	Scheduled Monument	CONDITION:	Extensive significant problems i.e. under plough, collapse
PRINCIPAL VULNERABILITY:	Arable ploughing	TREND:	Declining
OWNERSHIP:	Private	CONTACT:	Keith Emerick 01904 601988

SITE NAME:	Hut circle and adjacent clearance cairn 100m north west of Round Hill, Whorlton, Hambleton		
DESIGNATION:	Scheduled Monument	CONDITION:	Generally satisfactory but with significant localised problems
PRINCIPAL VULNERABILITY:	Plant growth	TREND:	Declining
OWNERSHIP:	Private	CONTACT:	Keith Emerick 01904 601988

Note:
If the priority category has changed since the 2008 register, the previous category is given in brackets.

ABBREVIATIONS
CA Conservation Area
EH English Heritage
HLF Heritage Lottery Fund

LA Local Authority
LB/LBs Listed Building/s
NP National Park

RPG Registered Park and Garden
SM/SMs Scheduled Monument/s
UA Unitary Authority

WHS World Heritage Site

SITE NAME: Round barrow 100m NNW of Round Hill, Whorlton, Hambleton			
DESIGNATION:	Scheduled Monument	CONDITION:	Generally satisfactory but with significant localised problems
PRINCIPAL VULNERABILITY:	Plant growth	TREND:	Declining
OWNERSHIP:	Private	CONTACT:	Keith Emerick 01904 601988

SITE NAME: Round barrow 110m south west of Round Hill, Whorlton, Hambleton			
DESIGNATION:	Scheduled Monument	CONDITION:	Generally satisfactory but with significant localised problems
PRINCIPAL VULNERABILITY:	Plant growth	TREND:	Declining
OWNERSHIP:	Private	CONTACT:	Keith Emerick 01904 601988

SITE NAME: Round barrow 200m north west of Scarth Nick, Whorlton, Hambleton			
DESIGNATION:	Scheduled Monument	CONDITION:	Generally satisfactory but with significant localised problems
PRINCIPAL VULNERABILITY:	Plant growth	TREND:	Declining
OWNERSHIP:	Private	CONTACT:	Keith Emerick 01904 601988

SITE NAME: Round barrow 250m west of Red Way Head, Whorlton, Hambleton			
DESIGNATION:	Scheduled Monument	CONDITION:	Generally satisfactory but with significant localised problems
PRINCIPAL VULNERABILITY:	Plant growth	TREND:	Declining
OWNERSHIP:	Private	CONTACT:	Keith Emerick 01904 601988

SITE NAME: Round barrow 350m north west of Red Way Head, Whorlton, Hambleton			
DESIGNATION:	Scheduled Monument	CONDITION:	Generally satisfactory but with significant localised problems
PRINCIPAL VULNERABILITY:	Plant growth	TREND:	Declining
OWNERSHIP:	Private	CONTACT:	Keith Emerick 01904 601988

SITE NAME: Round barrow 500m west of Red Way Head, Whorlton, Hambleton			
DESIGNATION:	Scheduled Monument	CONDITION:	Generally satisfactory but with significant localised problems
PRINCIPAL VULNERABILITY:	Plant growth	TREND:	Declining
OWNERSHIP:	Private	CONTACT:	Keith Emerick 01904 601988

SITE NAME: Round barrow at northern edge of Snotterdale Plantation, Whorlton, Hambleton			
DESIGNATION:	Scheduled Monument	CONDITION:	Generally satisfactory but with significant localised problems
PRINCIPAL VULNERABILITY:	Plant growth	TREND:	Stable
OWNERSHIP:	Private	CONTACT:	Keith Emerick 01904 601988

SITE NAME: Two round barrows 275m south of Scarth Wood, Whorlton, Hambleton			
DESIGNATION:	Scheduled Monument	CONDITION:	Generally satisfactory but with significant localised problems
PRINCIPAL VULNERABILITY:	Plant growth	TREND:	Declining
OWNERSHIP:	Private	CONTACT:	Keith Emerick 01904 601988

PRIORITY (FOR BUILDINGS)

A Immediate risk of further rapid deterioration or loss of fabric; no solution agreed.

B Immediate risk of further rapid deterioration or loss of fabric; solution agreed but not yet implemented.

C Slow decay, no solution agreed.

D Slow decay, solution agreed but not yet implemented.

E Under repair or in fair to good repair, but no user identified; or under threat of vacancy with no obvious new user (applicable only to buildings capable of beneficial use).

F Repair scheme in progress and (where applicable) end use or user identified; functionally redundant buildings with new use agreed but not yet implemented.

SITE NAME:	Fox Howe round barrow, Allerston, Ryedale		
DESIGNATION:	Scheduled Monument	CONDITION:	Generally satisfactory but with significant localised problems
PRINCIPAL VULNERABILITY:	Plant growth	TREND:	Improving
OWNERSHIP:	Government or Agency	CONTACT:	Keith Emerick 01904 601988

SITE NAME:	Round barrow 250m south east of the Adder Stone, Allerston, Ryedale		
DESIGNATION:	Scheduled Monument	CONDITION:	Generally satisfactory but with significant localised problems
PRINCIPAL VULNERABILITY:	Plant growth	TREND:	Stable
OWNERSHIP:	Government or Agency	CONTACT:	Keith Emerick 01904 601988

SITE NAME:	Oxmoor and Givendale Dikes: prehistoric linear boundaries and associated features, Allerston, Ryedale		
DESIGNATION:	Scheduled Monument	CONDITION:	Generally satisfactory but with significant localised problems
PRINCIPAL VULNERABILITY:	Arable clipping	TREND:	Declining
OWNERSHIP:	Private	CONTACT:	Keith Emerick 01904 601988

SITE NAME:	Double dykes on Painter Rigg, Ampleforth, Ryedale		
DESIGNATION:	Scheduled Monument	CONDITION:	Generally unsatisfactory with major localised problems
PRINCIPAL VULNERABILITY:	Plant growth	TREND:	Declining
OWNERSHIP:	Private	CONTACT:	Keith Emerick 01904 601988

SITE NAME:	Two round barrows on Low Common, Appleton-le-Moors, Ryedale		
DESIGNATION:	Scheduled Monument	CONDITION:	Generally unsatisfactory with major localised problems
PRINCIPAL VULNERABILITY:	Arable clipping	TREND:	Declining
OWNERSHIP:	Private	CONTACT:	Keith Emerick 01904 601988

SITE NAME:	Round barrow on Beadlam Rigg, 490m west of Stone Ruckles round barrow, Beadlam, Ryedale		
DESIGNATION:	Scheduled Monument	CONDITION:	Generally satisfactory but with significant localised problems
PRINCIPAL VULNERABILITY:	Arable clipping	TREND:	Declining
OWNERSHIP:	Private	CONTACT:	Keith Emerick 01904 601988

SITE NAME:	Section of the Cleave Dyke system, known as the Casten Dike, 300m ENE of Hambleton Inn, Cold Kirby, Ryedale		
DESIGNATION:	Scheduled Monument	CONDITION:	Generally satisfactory but with significant localised problems
PRINCIPAL VULNERABILITY:	Forestry	TREND:	Unknown
OWNERSHIP:	Private	CONTACT:	Keith Emerick 01904 601988

SITE NAME:	Fall Rigg cross dyke and round barrow, 710m north of Sycamore Farm, Cropton, Ryedale		
DESIGNATION:	Scheduled Monument	CONDITION:	Generally unsatisfactory with major localised problems
PRINCIPAL VULNERABILITY:	Plant growth	TREND:	Stable
OWNERSHIP:	Private	CONTACT:	Keith Emerick 01904 601988

Note:
If the priority category has changed since the 2008 register, the previous category is given in brackets.

ABBREVIATIONS
CA Conservation Area
EH English Heritage
HLF Heritage Lottery Fund

LA Local Authority
LB/LBs Listed Building/s
NP National Park

RPG Registered Park and Garden
SM/SMs Scheduled Monument/s
UA Unitary Authority

WHS World Heritage Site

SITE NAME:		Round barrow 410m south of Keldy Banks, Cropton, Ryedale	
DESIGNATION:	Scheduled Monument	CONDITION:	Generally satisfactory but with significant localised problems
PRINCIPAL VULNERABILITY:	Plant growth	TREND:	Declining
OWNERSHIP:	Private	CONTACT:	Keith Emerick 01904 601988

SITE NAME:		Round barrow at Blanket Head, 350m north west of Broad Head Farm, Eberston and Yedingham, Ryedale	
DESIGNATION:	Scheduled Monument	CONDITION:	Generally unsatisfactory with major localised problems
PRINCIPAL VULNERABILITY:	Plant growth	TREND:	Declining
OWNERSHIP:	Government or Agency	CONTACT:	Keith Emerick 01904 601988

SITE NAME:		Two round barrows in Dalby Forest, 70m north of Broad Head Farm, Eberston and Yedingham, Ryedale	
DESIGNATION:	Scheduled Monument	CONDITION:	Generally unsatisfactory with major localised problems
PRINCIPAL VULNERABILITY:	Plant growth	TREND:	Declining
OWNERSHIP:	Government or Agency	CONTACT:	Keith Emerick 01904 601988

SITE NAME:		Scamridge Dikes: prehistoric linear boundaries and associated features, Eberston and Yedingham, Ryedale	
DESIGNATION:	Scheduled Monument	CONDITION:	Generally satisfactory but with significant localised problems
PRINCIPAL VULNERABILITY:	Arable clipping	TREND:	Declining
OWNERSHIP:	Private	CONTACT:	Keith Emerick 01904 601988

SITE NAME:		Stone circle and cairnfield on Harland Moor, 375m south west of Park Farm, Farndale West, Ryedale	
DESIGNATION:	Scheduled Monument	CONDITION:	Generally satisfactory but with significant localised problems
PRINCIPAL VULNERABILITY:	Vandalism	TREND:	Unknown
OWNERSHIP:	Private	CONTACT:	Keith Emerick 01904 601988

SITE NAME:		Unenclosed hut circle settlement, field system and round cairn cemetery on Harland Moor north west of Harland Beck House, Farndale West, Ryedale	
DESIGNATION:	Scheduled Monument	CONDITION:	Generally satisfactory but with significant localised problems
PRINCIPAL VULNERABILITY:	Plant growth	TREND:	Declining
OWNERSHIP:	Private	CONTACT:	Keith Emerick 01904 601988

SITE NAME:		Shunner Howe round barrow, Hartoft, Ryedale	
DESIGNATION:	Scheduled Monument	CONDITION:	Generally satisfactory but with significant localised problems
PRINCIPAL VULNERABILITY:	Vandalism	TREND:	Declining
OWNERSHIP:	Private	CONTACT:	Keith Emerick 01904 601988

SITE NAME:		Round barrow 150m north east of Silver Hill Farm, Hawnbly, Ryedale	
DESIGNATION:	Scheduled Monument	CONDITION:	Generally unsatisfactory with major localised problems
PRINCIPAL VULNERABILITY:	Arable clipping	TREND:	Stable
OWNERSHIP:	Private	CONTACT:	Keith Emerick 01904 601988

PRIORITY (FOR BUILDINGS)

A
Immediate risk of further rapid deterioration or loss of fabric; no solution agreed.

B
Immediate risk of further rapid deterioration or loss of fabric; solution agreed but not yet implemented.

C
Slow decay, no solution agreed.

D
Slow decay, solution agreed but not yet implemented.

E
Under repair or in fair to good repair, but no user identified; or under threat of vacancy with no obvious new user (applicable only to buildings capable of beneficial use).

F
Repair scheme in progress and (where applicable) end use or user identified; functionally redundant buildings with new use agreed but not yet implemented.

SITE NAME:	Round barrow 500m east of Silver Hill Farm, Hawnby, Ryedale		
DESIGNATION:	Scheduled Monument	CONDITION:	Generally satisfactory but with significant localised problems
PRINCIPAL VULNERABILITY:	Arable clipping	TREND:	Declining
OWNERSHIP:	Private	CONTACT:	Keith Emerick 01904 601988

SITE NAME:	Round barrow 500m north west of Lower Locker Farm, Hawnby, Ryedale		
DESIGNATION:	Scheduled Monument	CONDITION:	Generally satisfactory but with significant localised problems
PRINCIPAL VULNERABILITY:	Plant growth	TREND:	Declining
OWNERSHIP:	Private	CONTACT:	Keith Emerick 01904 601988

SITE NAME:	Round barrow 550m south east of High Cote Farm, Hawnby, Ryedale		
DESIGNATION:	Scheduled Monument	CONDITION:	Generally satisfactory but with significant localised problems
PRINCIPAL VULNERABILITY:	Plant growth	TREND:	Declining
OWNERSHIP:	Private	CONTACT:	Keith Emerick 01904 601988

SITE NAME:	Douthwaite pillow mounds, Hutton-le-Hole, Ryedale		
DESIGNATION:	Scheduled Monument	CONDITION:	Generally unsatisfactory with major localised problems
PRINCIPAL VULNERABILITY:	Plant growth	TREND:	Declining
OWNERSHIP:	Private	CONTACT:	Keith Emerick 01904 601988

SITE NAME:	Four round barrows one 400m and three 540m east of Grouse Hall, Hutton-le-Hole, Ryedale		
DESIGNATION:	Scheduled Monument	CONDITION:	Generally unsatisfactory with major localised problems
PRINCIPAL VULNERABILITY:	Plant growth	TREND:	Declining
OWNERSHIP:	Private	CONTACT:	Keith Emerick 01904 601988

SITE NAME:	Prehistoric field system, medieval rabbit warren and post-medieval mining test pits on Rhumbard Snout, Levisham, Ryedale		
DESIGNATION:	Scheduled Monument	CONDITION:	Generally satisfactory but with significant localised problems
PRINCIPAL VULNERABILITY:	Plant growth	TREND:	Declining
OWNERSHIP:	Local Authority	CONTACT:	Keith Emerick 01904 601988

SITE NAME:	Three medieval pillow mounds 900m north of Grove House, Levisham, Ryedale		
DESIGNATION:	Scheduled Monument	CONDITION:	Generally satisfactory but with minor localised problems
PRINCIPAL VULNERABILITY:	Plant growth	TREND:	Declining
OWNERSHIP:	Local Authority	CONTACT:	Keith Emerick 01904 601988

SITE NAME:	Field system and cairnfield on Lockton High Moor, 1km NNE of Needle Point, Lockton, Ryedale		
DESIGNATION:	Scheduled Monument	CONDITION:	Generally satisfactory but with significant localised problems
PRINCIPAL VULNERABILITY:	Plant growth	TREND:	Unknown
OWNERSHIP:	Local Authority	CONTACT:	Keith Emerick 01904 601988

Note:
If the priority category has changed since the 2008 register, the previous category is given in brackets.

ABBREVIATIONS
CA Conservation Area
EH English Heritage
HLF Heritage Lottery Fund

LA Local Authority
LB/LBs Listed Building/s
NP National Park

RPG Registered Park and Garden
SM/SMs Scheduled Monument/s
UA Unitary Authority

WHS World Heritage Site

SITE NAME: Prehistoric dyke known as Horcum Dike, Lockton, Ryedale			
DESIGNATION:	Scheduled Monument	CONDITION:	Generally satisfactory but with significant localised problems
PRINCIPAL VULNERABILITY:	Extensive visitor erosion	TREND:	Declining
OWNERSHIP:	Local Authority	CONTACT:	Keith Emerick 01904 601988

SITE NAME: Cross dyke centred 480m south of Fox and Rabbit Farm, Lockton, Ryedale			
DESIGNATION:	Scheduled Monument	CONDITION:	Generally satisfactory but with significant localised problems
PRINCIPAL VULNERABILITY:	Arable clipping	TREND:	Stable
OWNERSHIP:	Private	CONTACT:	Keith Emerick 01904 601988

SITE NAME: Round barrow 400m north east of Low Pasture Farm, Lockton, Ryedale			
DESIGNATION:	Scheduled Monument	CONDITION:	Extensive significant problems i.e. under plough, collapse
PRINCIPAL VULNERABILITY:	Arable ploughing	TREND:	Declining
OWNERSHIP:	Private	CONTACT:	Keith Emerick 01904 601988

SITE NAME: Round barrow 430m north west of Crossdale Head, Lockton, Ryedale			
DESIGNATION:	Scheduled Monument	CONDITION:	Generally unsatisfactory with major localised problems
PRINCIPAL VULNERABILITY:	Arable ploughing	TREND:	Declining
OWNERSHIP:	Private	CONTACT:	Keith Emerick 01904 601988

SITE NAME: Potato Nab round barrow 1020m south west of Penny Holme, Nawton, Ryedale			
DESIGNATION:	Scheduled Monument	CONDITION:	Generally satisfactory but with significant localised problems
PRINCIPAL VULNERABILITY:	Plant growth	TREND:	Declining
OWNERSHIP:	Private	CONTACT:	Keith Emerick 01904 601988

SITE NAME: Rawcliffe Howe round barrow, Newton, Ryedale			
DESIGNATION:	Scheduled Monument	CONDITION:	Generally unsatisfactory with major localised problems
PRINCIPAL VULNERABILITY:	Arable ploughing	TREND:	Stable
OWNERSHIP:	Government or Agency	CONTACT:	Keith Emerick 01904 601988

SITE NAME: Round cairn 510m south of Lower Farm, Newton, Ryedale			
DESIGNATION:	Scheduled Monument	CONDITION:	Generally satisfactory but with significant localised problems
PRINCIPAL VULNERABILITY:	Plant growth	TREND:	Declining
OWNERSHIP:	Other	CONTACT:	Keith Emerick 01904 601988

SITE NAME: Two round cairns 450m south of Lower Farm, Newton, Ryedale			
DESIGNATION:	Scheduled Monument	CONDITION:	Generally satisfactory but with significant localised problems
PRINCIPAL VULNERABILITY:	Plant growth	TREND:	Declining
OWNERSHIP:	Other	CONTACT:	Keith Emerick 01904 601988

PRIORITY (FOR BUILDINGS)

A
Immediate risk of further rapid deterioration or loss of fabric; no solution agreed.

B
Immediate risk of further rapid deterioration or loss of fabric; solution agreed but not yet implemented.

C
Slow decay, no solution agreed.

D
Slow decay, solution agreed but not yet implemented.

E
Under repair or in fair to good repair, but no user identified; or under threat of vacancy with no obvious new user (applicable only to buildings capable of beneficial use).

F
Repair scheme in progress and (where applicable) end use or user identified; functionally redundant buildings with new use agreed but not yet implemented.

SITE NAME: Round barrow 350m south of Long Plain Farm, Old Byland and Scawton, Ryedale			
DESIGNATION:	Scheduled Monument	CONDITION:	Extensive significant problems i.e. under plough, collapse
PRINCIPAL VULNERABILITY:	Arable ploughing	TREND:	Declining
OWNERSHIP:	Private	CONTACT:	Keith Emerick 01904 601988

SITE NAME: Round barrow on Scawton Moor, 620m north west of High Lodge, Old Byland and Scawton, Ryedale			
DESIGNATION:	Scheduled Monument	CONDITION:	Extensive significant problems i.e. under plough, collapse
PRINCIPAL VULNERABILITY:	Arable ploughing	TREND:	Declining
OWNERSHIP:	Private	CONTACT:	Keith Emerick 01904 601988

SITE NAME: Four round barrows 875m north west of High Blansby, Pickering, Ryedale			
DESIGNATION:	Scheduled Monument	CONDITION:	Generally satisfactory but with significant localised problems
PRINCIPAL VULNERABILITY:	Arable clipping	TREND:	Declining
OWNERSHIP:	Other	CONTACT:	Keith Emerick 01904 601988

SITE NAME: Round barrow 440m north of Blansby Park Farm, Pickering, Ryedale			
DESIGNATION:	Scheduled Monument	CONDITION:	Generally satisfactory but with significant localised problems
PRINCIPAL VULNERABILITY:	Arable clipping	TREND:	Declining
OWNERSHIP:	Other	CONTACT:	Keith Emerick 01904 601988

SITE NAME: Two round barrows 400m south west of West Farm, Pickering, Ryedale			
DESIGNATION:	Scheduled Monument	CONDITION:	Extensive significant problems i.e. under plough, collapse
PRINCIPAL VULNERABILITY:	Arable ploughing	TREND:	Declining
OWNERSHIP:	Other	CONTACT:	Keith Emerick 01904 601988

SITE NAME: Two sections of Roman road on Flamborough Rigg, Pickering, Ryedale			
DESIGNATION:	Scheduled Monument	CONDITION:	Unknown
PRINCIPAL VULNERABILITY:	Forestry	TREND:	Unknown
OWNERSHIP:	Private	CONTACT:	Keith Emerick 01904 601988

SITE NAME: Cairn cemetery north east of Birk Nab Farm, Pockley, Ryedale			
DESIGNATION:	Scheduled Monument	CONDITION:	Generally satisfactory but with significant localised problems
PRINCIPAL VULNERABILITY:	Plant growth	TREND:	Declining
OWNERSHIP:	Private	CONTACT:	Keith Emerick 01904 601988

SITE NAME: Linear boundary earthwork 370m east of Oscar Park Farm, Rievaulx, Ryedale			
DESIGNATION:	Scheduled Monument	CONDITION:	Generally satisfactory but with significant localised problems
PRINCIPAL VULNERABILITY:	Plant growth	TREND:	Declining
OWNERSHIP:	Private	CONTACT:	Keith Emerick 01904 601988

SITE NAME: Dropping Gill round cairns, Sproxton, Ryedale			
DESIGNATION:	Scheduled Monument	CONDITION:	Generally satisfactory but with significant localised problems
PRINCIPAL VULNERABILITY:	Plant growth	TREND:	Improving
OWNERSHIP:	Private	CONTACT:	Keith Emerick 01904 601988

Note:
If the priority category has changed since the 2008 register, the previous category is given in brackets.

ABBREVIATIONS

CA Conservation Area
EH English Heritage
HLF Heritage Lottery Fund

LA Local Authority
LB/LBs Listed Building/s
NP National Park

RPG Registered Park and Garden
SM/SMs Scheduled Monument/s
UA Unitary Authority

WHS World Heritage Site

SITE NAME: Linear dyke known as Double Dikes, in Waterloo Plantation, Sproxton, Ryedale			
DESIGNATION:	Scheduled Monument	CONDITION:	Generally unsatisfactory with major localised problems
PRINCIPAL VULNERABILITY:	Plant growth	TREND:	Declining
OWNERSHIP:	Private	CONTACT:	Keith Emerick 01904 601988

SITE NAME: Pry Rigg round barrows, Sproxton, Ryedale			
DESIGNATION:	Scheduled Monument	CONDITION:	Extensive significant problems i.e. under plough, collapse
PRINCIPAL VULNERABILITY:	Arable ploughing	TREND:	Declining
OWNERSHIP:	Private	CONTACT:	Keith Emerick 01904 601988

SITE NAME: Rabbit type 570m south east of Pexton Moor Farm, Thornton le Dale, Ryedale			
DESIGNATION:	Scheduled Monument	CONDITION:	Generally satisfactory but with significant localised problems
PRINCIPAL VULNERABILITY:	Plant growth	TREND:	Stable
OWNERSHIP:	Government or Agency	CONTACT:	Keith Emerick 01904 601988

SITE NAME: Round barrow 460m north west of the Adder Stone, Thornton le Dale, Ryedale			
DESIGNATION:	Scheduled Monument	CONDITION:	Generally satisfactory but with significant localised problems
PRINCIPAL VULNERABILITY:	Plant growth	TREND:	Stable
OWNERSHIP:	Government or Agency	CONTACT:	Keith Emerick 01904 601988

SITE NAME: Round cairn on Pexton Moor, 150m north east of Pexton Moor Farm, Thornton le Dale, Ryedale			
DESIGNATION:	Scheduled Monument	CONDITION:	Generally unsatisfactory with major localised problems
PRINCIPAL VULNERABILITY:	Plant growth	TREND:	Stable
OWNERSHIP:	Government or Agency	CONTACT:	Keith Emerick 01904 601988

SITE NAME: Two prehistoric linear boundaries with associated features, 680m ESE and 880m NNE of Pexton Moor Farm, Thornton le Dale, Ryedale			
DESIGNATION:	Scheduled Monument	CONDITION:	Generally satisfactory but with significant localised problems
PRINCIPAL VULNERABILITY:	Plant growth	TREND:	Improving
OWNERSHIP:	Government or Agency	CONTACT:	Keith Emerick 01904 601988

SITE NAME: Two round barrows on Newclose Rigg, 810m north east of High Rigg Farm, Thornton le Dale, Ryedale			
DESIGNATION:	Scheduled Monument	CONDITION:	Generally satisfactory but with significant localised problems
PRINCIPAL VULNERABILITY:	Plant growth	TREND:	Stable
OWNERSHIP:	Government or Agency	CONTACT:	Keith Emerick 01904 601988

SITE NAME: Warrening enclosure 1.07km east of High Rigg Farm, Thornton le Dale, Ryedale			
DESIGNATION:	Scheduled Monument	CONDITION:	Generally satisfactory but with significant localised problems
PRINCIPAL VULNERABILITY:	Plant growth	TREND:	Declining
OWNERSHIP:	Government or Agency	CONTACT:	Keith Emerick 01904 601988

PRIORITY (FOR BUILDINGS)

A
Immediate risk of further rapid deterioration or loss of fabric; no solution agreed.

B
Immediate risk of further rapid deterioration or loss of fabric; solution agreed but not yet implemented.

C
Slow decay, no solution agreed.

D
Slow decay; solution agreed but not yet implemented.

E
Under repair or in fair to good repair, but no user identified; or under threat of vacancy with no obvious new user (applicable only to buildings capable of beneficial use).

F
Repair scheme in progress and (where applicable) end use or user identified; functionally redundant buildings with new use agreed but not yet implemented.

SITE NAME:	Warrening enclosure 975m north east of High Paper Mill Farm, Thornton le Dale, Ryedale		
DESIGNATION:	Scheduled Monument	CONDITION:	Generally satisfactory but with significant localised problems
PRINCIPAL VULNERABILITY:	Plant growth	TREND:	Declining
OWNERSHIP:	Government or Agency	CONTACT:	Keith Emerick 01904 601988

SITE NAME:	Warrening enclosure at Longdale Howl, 400m west of the Adder Stone, Thornton le Dale, Ryedale		
DESIGNATION:	Scheduled Monument	CONDITION:	Generally satisfactory but with significant localised problems
PRINCIPAL VULNERABILITY:	Plant growth	TREND:	Declining
OWNERSHIP:	Government or Agency	CONTACT:	Keith Emerick 01904 601988

SITE NAME:	Round barrow 520m north west of St Hilda's Church, Ellerburn, Thornton le Dale, Ryedale		
DESIGNATION:	Scheduled Monument	CONDITION:	Extensive significant problems i.e. under plough, collapse
PRINCIPAL VULNERABILITY:	Arable ploughing	TREND:	Declining
OWNERSHIP:	Private	CONTACT:	Keith Emerick 01904 601988

SITE NAME:	Round barrow 650m north west of St Hilda's Church, Ellerburn, Thornton le Dale, Ryedale		
DESIGNATION:	Scheduled Monument	CONDITION:	Extensive significant problems i.e. under plough, collapse
PRINCIPAL VULNERABILITY:	Arable ploughing	TREND:	Declining
OWNERSHIP:	Private	CONTACT:	Keith Emerick 01904 601988

SITE NAME:	Standing stone 470m north east of High Farm, known as Wade's Stone, Barnby, Scarborough		
DESIGNATION:	Scheduled Monument	CONDITION:	Generally unsatisfactory with major localised problems
PRINCIPAL VULNERABILITY:	Arable clipping	TREND:	Declining
OWNERSHIP:	Private	CONTACT:	Keith Emerick 01904 601988

SITE NAME:	Standing stone on Brockrigg known as Wade's Stone, 420m south east of Brockrigg Farm, Barnby, Scarborough		
DESIGNATION:	Scheduled Monument	CONDITION:	Generally satisfactory but with significant localised problems
PRINCIPAL VULNERABILITY:	Arable clipping	TREND:	Stable
OWNERSHIP:	Private	CONTACT:	Keith Emerick 01904 601988

SITE NAME:	Late prehistoric enclosed settlement and field system on Borrowby Moor, 360m south of Moor House Farm, Borrowby, Scarborough		
DESIGNATION:	Scheduled Monument	CONDITION:	Generally satisfactory but with significant localised problems
PRINCIPAL VULNERABILITY:	Plant growth	TREND:	Unknown
OWNERSHIP:	Private	CONTACT:	Keith Emerick 01904 601988

SITE NAME:	Round barrow on Troutdale Brow, 165m south east of Jenny Thrush Spring, Brompton, Scarborough		
DESIGNATION:	Scheduled Monument	CONDITION:	Generally unsatisfactory with major localised problems
PRINCIPAL VULNERABILITY:	Plant growth	TREND:	Declining
OWNERSHIP:	Government or Agency	CONTACT:	Keith Emerick 01904 601988

Note:
If the priority category has changed since the 2008 register, the previous category is given in brackets.

ABBREVIATIONS
CA Conservation Area
EH English Heritage
HLF Heritage Lottery Fund

LA Local Authority
LB/LBs Listed Building/s
NP National Park

RPG Registered Park and Garden
SM/SMs Scheduled Monument/s
UA Unitary Authority

WHS World Heritage Site

SITE NAME: Round barrow in Wykeham Forest, 440m east of Jenny Thrush Spring, Brompton, Scarborough			
DESIGNATION:	Scheduled Monument	CONDITION:	Generally unsatisfactory with major localised problems
PRINCIPAL VULNERABILITY:	Extensive animal burrowing	TREND:	Declining
OWNERSHIP:	Private	CONTACT:	Keith Emerick 01904 601988

SITE NAME: Round barrow, lime kiln and warrening enclosure in Wykeham Forest, 540m east of Jenny Thrush Spring, Brompton, Scarborough			
DESIGNATION:	Scheduled Monument	CONDITION:	Generally satisfactory but with significant localised problems
PRINCIPAL VULNERABILITY:	Plant growth	TREND:	Improving
OWNERSHIP:	Private	CONTACT:	Keith Emerick 01904 601988

SITE NAME: Cross dyke in Cloughton Plantations, 550m and 890m north east of Gowland Farm, Cloughton, Scarborough			
DESIGNATION:	Scheduled Monument	CONDITION:	Generally satisfactory but with significant localised problems
PRINCIPAL VULNERABILITY:	Plant growth	TREND:	Declining
OWNERSHIP:	Other	CONTACT:	Keith Emerick 01904 601988

SITE NAME: Round barrow known as Hunter Howe, Cloughton, Scarborough			
DESIGNATION:	Scheduled Monument	CONDITION:	Generally unsatisfactory with major localised problems
PRINCIPAL VULNERABILITY:	Plant growth	TREND:	Declining
OWNERSHIP:	Other	CONTACT:	Keith Emerick 01904 601988

SITE NAME: Stone hut circle and iron working site on Holm Slack, 300m south of The Hulleys, Cloughton, Scarborough			
DESIGNATION:	Scheduled Monument	CONDITION:	Generally satisfactory but with significant localised problems
PRINCIPAL VULNERABILITY:	Forestry	TREND:	Declining
OWNERSHIP:	Other	CONTACT:	Keith Emerick 01904 601988

SITE NAME: Round barrow 150m south of Thirley Beck Farm, Cloughton, Scarborough			
DESIGNATION:	Scheduled Monument	CONDITION:	Extensive significant problems i.e. under plough, collapse
PRINCIPAL VULNERABILITY:	Arable ploughing	TREND:	Declining
OWNERSHIP:	Private	CONTACT:	Keith Emerick 01904 601988

SITE NAME: Cairnfield on The Howe, Danby Low Moor, 330m north west of Howe Farm, Danby, Scarborough			
DESIGNATION:	Scheduled Monument	CONDITION:	Generally unsatisfactory with major localised problems
PRINCIPAL VULNERABILITY:	Plant growth	TREND:	Declining
OWNERSHIP:	Private	CONTACT:	Keith Emerick 01904 601988

SITE NAME: Defended prehistoric settlement site, 280m north east of Box Hall, Danby, Scarborough			
DESIGNATION:	Scheduled Monument	CONDITION:	Generally satisfactory but with significant localised problems
PRINCIPAL VULNERABILITY:	Plant growth	TREND:	Declining
OWNERSHIP:	Private	CONTACT:	Keith Emerick 01904 601988

PRIORITY (FOR BUILDINGS)

A
Immediate risk of further rapid deterioration or loss of fabric; no solution agreed.

B
Immediate risk of further rapid deterioration or loss of fabric; solution agreed but not yet implemented.

C
Slow decay, no solution agreed.

D
Slow decay, solution agreed but not yet implemented.

E
Under repair or in fair to good repair, but no user identified; or under threat of vacancy with no obvious new user (applicable only to buildings capable of beneficial use).

F
Repair scheme in progress and (where applicable) end use or user identified; functionally redundant buildings with new use agreed but not yet implemented.

SITE NAME:	One of four round barrows known as Robin Hood's Butts and adjacent enclosed Bronze Age urnfield, 530m north east of Black Beck Swang, Danby, Scarborough		
DESIGNATION:	Scheduled Monument	CONDITION:	Generally satisfactory but with significant localised problems
PRINCIPAL VULNERABILITY:	Plant growth	TREND:	Declining
OWNERSHIP:	Private	CONTACT:	Keith Emerick 01904 601988

SITE NAME:	One of four round barrows known as Robin Hood's Butts, 750m north east of Black Beck Swang, Danby, Scarborough		
DESIGNATION:	Scheduled Monument	CONDITION:	Generally satisfactory but with significant localised problems
PRINCIPAL VULNERABILITY:	Plant growth	TREND:	Declining
OWNERSHIP:	Private	CONTACT:	Keith Emerick 01904 601988

SITE NAME:	Cross dyke 900m west of Backleys Farm, Darncombe cum Langdale End, Scarborough		
DESIGNATION:	Scheduled Monument	CONDITION:	Generally satisfactory but with significant localised problems
PRINCIPAL VULNERABILITY:	Plant growth	TREND:	Declining
OWNERSHIP:	Government or Agency	CONTACT:	Keith Emerick 01904 601988

SITE NAME:	Maw Rigg cairnfield in Langdale Forest, Darncombe cum Langdale End, Scarborough		
DESIGNATION:	Scheduled Monument	CONDITION:	Generally unsatisfactory with major localised problems
PRINCIPAL VULNERABILITY:	Plant growth	TREND:	Unknown
OWNERSHIP:	Government or Agency	CONTACT:	Keith Emerick 01904 601988

SITE NAME:	Round barrow on Maw Rigg, 1.6km south west of High Langdale End, Darncombe cum Langdale End, Scarborough		
DESIGNATION:	Scheduled Monument	CONDITION:	Generally satisfactory but with significant localised problems
PRINCIPAL VULNERABILITY:	Plant growth	TREND:	Improving
OWNERSHIP:	Government or Agency	CONTACT:	Keith Emerick 01904 601988

SITE NAME:	Skell Dikes: a prehistoric linear boundary with two associated round barrows and an adjoining pit alignment, East Ayton		
DESIGNATION:	Scheduled Monument	CONDITION:	Generally unsatisfactory with major localised problems
PRINCIPAL VULNERABILITY:	Arable clipping	TREND:	Declining
OWNERSHIP:	Private	CONTACT:	Keith Emerick 01904 601988

SITE NAME:	Round barrow 520m north west of Keepers Cottage, East Ayton, Scarborough		
DESIGNATION:	Scheduled Monument	CONDITION:	Generally unsatisfactory with major localised problems
PRINCIPAL VULNERABILITY:	Arable clipping	TREND:	Unknown
OWNERSHIP:	Local Authority	CONTACT:	Keith Emerick 01904 601988

SITE NAME:	Round barrow in Raincliffe Woods, 420m north of Osborne Lodge, East Ayton, Scarborough		
DESIGNATION:	Scheduled Monument	CONDITION:	Generally satisfactory but with significant localised problems
PRINCIPAL VULNERABILITY:	Plant growth	TREND:	Declining
OWNERSHIP:	Local Authority	CONTACT:	Keith Emerick 01904 601988

Note:
If the priority category has changed since the 2008 register, the previous category is given in brackets.

ABBREVIATIONS
CA Conservation Area
EH English Heritage
HLF Heritage Lottery Fund

LA Local Authority
LB/LBs Listed Building/s
NP National Park

RPG Registered Park and Garden
SM/SMs Scheduled Monument/s
UA Unitary Authority

WHS World Heritage Site

SITE NAME:	Round cairn on Skivick Crag, 380m south west of Wheeldale Lodge, Egton, Scarborough		
DESIGNATION:	Scheduled Monument	CONDITION:	Generally unsatisfactory with major localised problems
PRINCIPAL VULNERABILITY:	Plant growth	TREND:	Declining
OWNERSHIP:	Other	CONTACT:	Keith Emerick 01904 601988

SITE NAME:	Enclosure on In Moor, Strunry Carr, Egton, Scarborough		
DESIGNATION:	Scheduled Monument	CONDITION:	Generally satisfactory but with significant localised problems
PRINCIPAL VULNERABILITY:	Plant growth	TREND:	Declining
OWNERSHIP:	Private	CONTACT:	Keith Emerick 01904 601988

SITE NAME:	Two round barrows east of Coopers Quarries, Egton, Scarborough		
DESIGNATION:	Scheduled Monument	CONDITION:	Generally unsatisfactory with major localised problems
PRINCIPAL VULNERABILITY:	Plant growth	TREND:	Stable
OWNERSHIP:	Private	CONTACT:	Keith Emerick 01904 601988

SITE NAME:	Round barrow in Newton Mulgrave Woods, 740m south of Newton Brow, Ellerby, Scarborough		
DESIGNATION:	Scheduled Monument	CONDITION:	Generally satisfactory but with significant localised problems
PRINCIPAL VULNERABILITY:	Forestry	TREND:	Declining
OWNERSHIP:	Private	CONTACT:	Keith Emerick 01904 601988

SITE NAME:	Group of seventeen tumuli to the north of Greenlands Howe, on the east side of Sleights Moor, Eskdaleside cum Ugglebarnby, Scarborough		
DESIGNATION:	Scheduled Monument	CONDITION:	Generally unsatisfactory with major localised problems
PRINCIPAL VULNERABILITY:	Plant growth	TREND:	Declining
OWNERSHIP:	Private	CONTACT:	Keith Emerick 01904 601988

SITE NAME:	High Bride Stones, Eskdaleside cum Ugglebarnby, Scarborough		
DESIGNATION:	Scheduled Monument	CONDITION:	Extensive significant problems i.e. under plough, collapse
PRINCIPAL VULNERABILITY:	Extensive vehicle damage/erosion	TREND:	Declining
OWNERSHIP:	Private	CONTACT:	Keith Emerick 01904 601988

SITE NAME:	Bowl barrow 300m north east of the junction of the A171 and the road leading to Fylingthorpe, Fylingdales, Scarborough		
DESIGNATION:	Scheduled Monument	CONDITION:	Generally satisfactory but with significant localised problems
PRINCIPAL VULNERABILITY:	No known threat	TREND:	Declining
OWNERSHIP:	Private	CONTACT:	Keith Emerick 01904 601988

SITE NAME:	Bowl barrow in north corner of a field 205m south of the Standing Stones on Standing Stones Rigg, Fylingdales, Scarborough		
DESIGNATION:	Scheduled Monument	CONDITION:	Extensive significant problems i.e. under plough, collapse
PRINCIPAL VULNERABILITY:	Arable ploughing	TREND:	Declining
OWNERSHIP:	Private	CONTACT:	Keith Emerick 01904 601988

PRIORITY (FOR BUILDINGS)

A
Immediate risk of further rapid deterioration or loss of fabric; no solution agreed.

B
Immediate risk of further rapid deterioration or loss of fabric; solution agreed but not yet implemented.

C
Slow decay, no solution agreed.

D
Slow decay, solution agreed but not yet implemented.

E
Under repair or in fair to good repair, but no user identified; or under threat of vacancy with no obvious new user (applicable only to buildings capable of beneficial use).

F
Repair scheme in progress and (where applicable) end use or user identified; functionally redundant buildings with new use agreed but not yet implemented.

SITE NAME:	Linear earthwork south east of the junction of the A171 and the road leading to Fylingthorpe, Fylingdales, Scarborough		
DESIGNATION:	Scheduled Monument	CONDITION:	Generally satisfactory but with significant localised problems
PRINCIPAL VULNERABILITY:	Plant growth	TREND:	Declining
OWNERSHIP:	Private	CONTACT:	Keith Emerick 01904 601988

SITE NAME:	Linear earthwork to the north west of the junction of the A171 and the road leading to Fylingthorpe, Fylingdales, Scarborough		
DESIGNATION:	Scheduled Monument	CONDITION:	Generally satisfactory but with significant localised problems
PRINCIPAL VULNERABILITY:	Plant growth	TREND:	Declining
OWNERSHIP:	Private	CONTACT:	Keith Emerick 01904 601988

SITE NAME:	Medieval dyke known as Green Dike, Fylingdales, Scarborough		
DESIGNATION:	Scheduled Monument	CONDITION:	Generally satisfactory but with significant localised problems
PRINCIPAL VULNERABILITY:	Plant growth	TREND:	Declining
OWNERSHIP:	Private	CONTACT:	Keith Emerick 01904 601988

SITE NAME:	Round barrow 420m north east of Cook House, Fylingdales, Scarborough		
DESIGNATION:	Scheduled Monument	CONDITION:	Generally unsatisfactory with major localised problems
PRINCIPAL VULNERABILITY:	No known threat	TREND:	Declining
OWNERSHIP:	Private	CONTACT:	Keith Emerick 01904 601988

SITE NAME:	Round barrow 510m north east of Cook House, Fylingdales, Scarborough		
DESIGNATION:	Scheduled Monument	CONDITION:	Generally satisfactory but with significant localised problems
PRINCIPAL VULNERABILITY:	Arable ploughing	TREND:	Unknown
OWNERSHIP:	Private	CONTACT:	Keith Emerick 01904 601988

SITE NAME:	Round barrow 720m north east of Cook House, Fylingdales, Scarborough		
DESIGNATION:	Scheduled Monument	CONDITION:	Generally satisfactory but with significant localised problems
PRINCIPAL VULNERABILITY:	Arable ploughing	TREND:	Unknown
OWNERSHIP:	Private	CONTACT:	Keith Emerick 01904 601988

SITE NAME:	Site of Stoupe Brow alum works, 210m south east of Stoupe Bank Farm, Fylingdales, Scarborough		
DESIGNATION:	Scheduled Monument	CONDITION:	Generally satisfactory but with significant localised problems
PRINCIPAL VULNERABILITY:	Coastal erosion	TREND:	Declining
OWNERSHIP:	Private	CONTACT:	Keith Emerick 01904 601988

SITE NAME:	The Latter Gate Hills tumuli; the northern of the two, 200m ESE from the junction of the A171 and the road leading to Fylingthorpe, Fylingdales, Scarborough		
DESIGNATION:	Scheduled Monument	CONDITION:	Generally unsatisfactory with major localised problems
PRINCIPAL VULNERABILITY:	Plant growth	TREND:	Declining
OWNERSHIP:	Private	CONTACT:	Keith Emerick 01904 601988

Note:
If the priority category has changed since the 2008 register, the previous category is given in brackets.

ABBREVIATIONS
CA Conservation Area
EH English Heritage
HLF Heritage Lottery Fund

LA Local Authority
LB/LBs Listed Building/s
NP National Park

RPG Registered Park and Garden
SM/SMs Scheduled Monument/s
UA Unitary Authority

WHS World Heritage Site

SITE NAME:		Allan Tofts cairnfield, field system, burial cairns and prehistoric rock art, immediately south of Morton Close, Goathland, Scarborough	
DESIGNATION:	Scheduled Monument	CONDITION:	Generally satisfactory but with significant localised problems
PRINCIPAL VULNERABILITY:	Plant growth	TREND:	Declining
OWNERSHIP:	Other	CONTACT:	Keith Emerick 01904 601988

SITE NAME:		Simon Howe: a round cairn on Goathland Moor; two associated round barrows, a standing stone and a stone alignment, Goathland, Scarborough	
DESIGNATION:	Scheduled Monument	CONDITION:	Generally unsatisfactory with major localised problems
PRINCIPAL VULNERABILITY:	Extensive visitor erosion	TREND:	Declining
OWNERSHIP:	Other	CONTACT:	Keith Emerick 01904 601988

SITE NAME:		Two Howes: two round barrows on Goathland Moor, Goathland, Scarborough	
DESIGNATION:	Scheduled Monument	CONDITION:	Generally unsatisfactory with major localised problems
PRINCIPAL VULNERABILITY:	Extensive visitor erosion	TREND:	Declining
OWNERSHIP:	Other	CONTACT:	Keith Emerick 01904 601988

SITE NAME:		Round barrow in Springwood Heights Plantation, 220m north west of Springwood Cottage, Hackness, Scarborough	
DESIGNATION:	Scheduled Monument	CONDITION:	Generally satisfactory but with significant localised problems
PRINCIPAL VULNERABILITY:	Moderate animal burrowing	TREND:	Declining
OWNERSHIP:	Private	CONTACT:	Keith Emerick 01904 601988

SITE NAME:		Round barrow in Harwood Dale Forest known as Penny Howe, Harwood Dale, Scarborough	
DESIGNATION:	Scheduled Monument	CONDITION:	Generally unsatisfactory with major localised problems
PRINCIPAL VULNERABILITY:	Extensive animal burrowing	TREND:	Declining
OWNERSHIP:	Government or Agency	CONTACT:	Keith Emerick 01904 601988

SITE NAME:		Round cairn on Cowgate Rigg, 790m south west of Teydale Farm, Harwood Dale, Scarborough	
DESIGNATION:	Scheduled Monument	CONDITION:	Generally satisfactory but with significant localised problems
PRINCIPAL VULNERABILITY:	Plant growth	TREND:	Improving
OWNERSHIP:	Government or Agency	CONTACT:	Keith Emerick 01904 601988

SITE NAME:		Round cairn on Cowgate Rigg, 870m north of Brooklands Farm, Harwood Dale, Scarborough	
DESIGNATION:	Scheduled Monument	CONDITION:	Generally unsatisfactory with major localised problems
PRINCIPAL VULNERABILITY:	Plant growth	TREND:	Improving
OWNERSHIP:	Government or Agency	CONTACT:	Keith Emerick 01904 601988

SITE NAME:		Moated site at Low Laithes Farm, Whitby Laithes, Hawsker cum Stainsacre, Scarborough	
DESIGNATION:	Scheduled Monument	CONDITION:	Generally satisfactory but with minor localised problems
PRINCIPAL VULNERABILITY:	Localised/limited stock erosion	TREND:	Unknown
OWNERSHIP:	Private	CONTACT:	Keith Emerick 01904 601988

PRIORITY (FOR BUILDINGS)

A
Immediate risk of further rapid deterioration or loss of fabric; no solution agreed.

B
Immediate risk of further rapid deterioration or loss of fabric; solution agreed but not yet implemented.

C
Slow decay, no solution agreed.

D
Slow decay, solution agreed but not yet implemented.

E
Under repair or in fair to good repair, but no user identified; or under threat of vacancy with no obvious new user (applicable only to buildings capable of beneficial use).

F
Repair scheme in progress and (where applicable) end use or user identified; functionally redundant buildings with new use agreed but not yet implemented.

SITE NAME:	Saltwick Nab alum quarries, Hawsker cum Stainsacre, Scarborough		
DESIGNATION:	Scheduled Monument	CONDITION:	Generally satisfactory but with significant localised problems
PRINCIPAL VULNERABILITY:	Coastal erosion	TREND:	Declining
OWNERSHIP:	Private	CONTACT:	Keith Emerick 01904 601988
SITE NAME:	Round barrow and 20th century Royal Observer Corps post on Beacon Hill, known as the site of Hinderwell Beacon, Hinderwell, Scarborough		
DESIGNATION:	Scheduled Monument	CONDITION:	Generally satisfactory but with significant localised problems
PRINCIPAL VULNERABILITY:	Arable clipping	TREND:	Declining
OWNERSHIP:	Private	CONTACT:	Keith Emerick 01904 601988
SITE NAME:	Round barrow on Shortgate Hill, 500m south east of Coomb Slack Farm, Hutton Buscel, Scarborough		
DESIGNATION:	Scheduled Monument	CONDITION:	Generally satisfactory but with significant localised problems
PRINCIPAL VULNERABILITY:	Plant growth	TREND:	Improving
OWNERSHIP:	Government or Agency	CONTACT:	Keith Emerick 01904 601988
SITE NAME:	Round barrow immediately south of California Belt, 190m east of Fox Head, Hutton Buscel, Scarborough		
DESIGNATION:	Scheduled Monument	CONDITION:	Extensive significant problems i.e. under plough, collapse
PRINCIPAL VULNERABILITY:	Arable ploughing	TREND:	Declining
OWNERSHIP:	Private	CONTACT:	Keith Emerick 01904 601988
SITE NAME:	Round barrow in School Belt, 1050m north west of Jenny Spring, Hutton Buscel, Scarborough		
DESIGNATION:	Scheduled Monument	CONDITION:	Extensive significant problems i.e. under plough, collapse
PRINCIPAL VULNERABILITY:	Arable ploughing	TREND:	Declining
OWNERSHIP:	Private	CONTACT:	Keith Emerick 01904 601988
SITE NAME:	The Moor Dikes and Craddegrip Dike prehistoric linear boundaries and other prehistoric remains in Wykeham Forest, Hutton Buscel, Scarborough		
DESIGNATION:	Scheduled Monument	CONDITION:	Generally unsatisfactory with major localised problems
PRINCIPAL VULNERABILITY:	Plant growth	TREND:	Stable
OWNERSHIP:	Private	CONTACT:	Keith Emerick 01904 601988
SITE NAME:	Three square barrows in Wykeham Forest, 590m south east of Mount Misery, Hutton Buscel, Scarborough		
DESIGNATION:	Scheduled Monument	CONDITION:	Generally satisfactory but with significant localised problems
PRINCIPAL VULNERABILITY:	Plant growth	TREND:	Declining
OWNERSHIP:	Private	CONTACT:	Keith Emerick 01904 601988
SITE NAME:	Cairnfield, including a standing stone, round barrow, round cairn, enclosed field and part of Cucklet medieval deer park boundary, 360m north of Eden House, Hutton Mulgrave, Scarborough		
DESIGNATION:	Scheduled Monument	CONDITION:	Generally satisfactory but with significant localised problems
PRINCIPAL VULNERABILITY:	Plant growth	TREND:	Declining
OWNERSHIP:	Private	CONTACT:	Keith Emerick 01904 601988

Note:
If the priority category has changed since the 2008 register, the previous category is given in brackets.

ABBREVIATIONS

CA Conservation Area
EH English Heritage
HLF Heritage Lottery Fund

LA Local Authority
LB/LBs Listed Building/s
NP National Park

RPG Registered Park and Garden
SM/SMs Scheduled Monument/s
UA Unitary Authority

WHS World Heritage Site

SITE NAME: Round barrow at Lady Cross, 730m south west of Dun Bogs, Hutton Mulgrave, Scarborough			
DESIGNATION:	Scheduled Monument	CONDITION:	Generally satisfactory but with significant localised problems
PRINCIPAL VULNERABILITY:	Arable clipping	TREND:	Declining
OWNERSHIP:	Private	CONTACT:	Keith Emerick 01904 601988

SITE NAME: Round barrow 1200m north west of Beacon Farm, Irton, Scarborough			
DESIGNATION:	Scheduled Monument	CONDITION:	Extensive significant problems i.e. under plough, collapse
PRINCIPAL VULNERABILITY:	Arable ploughing	TREND:	Unknown
OWNERSHIP:	Local Authority	CONTACT:	Keith Emerick 01904 601988

SITE NAME: Round barrow 1350m north west of Beacon Farm, Irton, Scarborough			
DESIGNATION:	Scheduled Monument	CONDITION:	Generally unsatisfactory with major localised problems
PRINCIPAL VULNERABILITY:	Arable clipping	TREND:	Declining
OWNERSHIP:	Local Authority	CONTACT:	Keith Emerick 01904 601988

SITE NAME: Alum works at Kettleless, Lythe, Scarborough			
DESIGNATION:	Scheduled Monument	CONDITION:	Generally satisfactory but with significant localised problems
PRINCIPAL VULNERABILITY:	Coastal erosion	TREND:	Declining
OWNERSHIP:	Private	CONTACT:	Keith Emerick 01904 601988

SITE NAME: Round barrow on Brockrigg, 400m east of Brockrigg Farm, Lythe, Scarborough			
DESIGNATION:	Scheduled Monument	CONDITION:	Generally satisfactory but with significant localised problems
PRINCIPAL VULNERABILITY:	Arable ploughing	TREND:	Declining
OWNERSHIP:	Private	CONTACT:	Keith Emerick 01904 601988

SITE NAME: Round barrow on Cow Hill, 410m south west of Scratch Alley, Lythe, Scarborough			
DESIGNATION:	Scheduled Monument	CONDITION:	Extensive significant problems i.e. under plough, collapse
PRINCIPAL VULNERABILITY:	Arable clipping	TREND:	Improving
OWNERSHIP:	Private	CONTACT:	Keith Emerick 01904 601988

SITE NAME: Round barrow on Dunsley Moor, 160m west of Skelder Cottage, Newholm cum Dunsley, Scarborough			
DESIGNATION:	Scheduled Monument	CONDITION:	Generally unsatisfactory with major localised problems
PRINCIPAL VULNERABILITY:	Plant growth	TREND:	Declining
OWNERSHIP:	Private	CONTACT:	Keith Emerick 01904 601988

SITE NAME: Newton Mulgrave medieval settlement, Newton Mulgrave, Scarborough			
DESIGNATION:	Scheduled Monument	CONDITION:	Generally unsatisfactory with major localised problems
PRINCIPAL VULNERABILITY:	Permitted development	TREND:	Declining
OWNERSHIP:	Private	CONTACT:	Keith Emerick 01904 601988

PRIORITY (FOR BUILDINGS)

A
Immediate risk of further rapid deterioration or loss of fabric; no solution agreed.

B
Immediate risk of further rapid deterioration or loss of fabric; solution agreed but not yet implemented.

C
Slow decay, no solution agreed.

D
Slow decay, solution agreed but not yet implemented.

E
Under repair or in fair to good repair, but no user identified; or under threat of vacancy with no obvious new user (applicable only to buildings capable of beneficial use).

F
Repair scheme in progress and (where applicable) end use or user identified; functionally redundant buildings with new use agreed but not yet implemented.

SITE NAME:	Round barrow 330m south west of Newton Brow, Newton Mulgrave, Scarborough		
DESIGNATION:	Scheduled Monument	CONDITION:	Generally unsatisfactory with major localised problems
PRINCIPAL VULNERABILITY:	Arable ploughing	TREND:	Declining
OWNERSHIP:	Private	CONTACT:	Keith Emerick 01904 601988

SITE NAME:	The Thieves' Dikes: prehistoric linear boundaries and associated features, Silpho, Scarborough		
DESIGNATION:	Scheduled Monument	CONDITION:	Generally satisfactory but with significant localised problems
PRINCIPAL VULNERABILITY:	Arable clipping	TREND:	Declining
OWNERSHIP:	Government or Agency	CONTACT:	Keith Emerick 01904 601988

SITE NAME:	Round barrow 920m south west of Silpho Brow Farm, Silpho, Scarborough		
DESIGNATION:	Scheduled Monument	CONDITION:	Extensive significant problems i.e. under plough, collapse
PRINCIPAL VULNERABILITY:	Arable ploughing	TREND:	Declining
OWNERSHIP:	Private	CONTACT:	Keith Emerick 01904 601988

SITE NAME:	Round barrow 740m east of Broad Head Farm, Snainton, Scarborough		
DESIGNATION:	Scheduled Monument	CONDITION:	Generally satisfactory but with significant localised problems
PRINCIPAL VULNERABILITY:	Plant growth	TREND:	Declining
OWNERSHIP:	Government or Agency	CONTACT:	Keith Emerick 01904 601988

SITE NAME:	Round barrow 780m east of Broad Head Farm, Snainton, Scarborough		
DESIGNATION:	Scheduled Monument	CONDITION:	Generally satisfactory but with significant localised problems
PRINCIPAL VULNERABILITY:	Plant growth	TREND:	Improving
OWNERSHIP:	Government or Agency	CONTACT:	Keith Emerick 01904 601988

SITE NAME:	Prehistoric linear boundary and associated features including a medieval monastic grange, north east and south east of Moorsome Farm, Snainton, Scarborough		
DESIGNATION:	Scheduled Monument	CONDITION:	Generally satisfactory but with significant localised problems
PRINCIPAL VULNERABILITY:	Arable clipping	TREND:	Declining
OWNERSHIP:	Private	CONTACT:	Keith Emerick 01904 601988

SITE NAME:	Round barrow 100m north of Church Road Farm, Stainton Dale, Scarborough		
DESIGNATION:	Scheduled Monument	CONDITION:	Generally unsatisfactory with major localised problems
PRINCIPAL VULNERABILITY:	Arable ploughing	TREND:	Declining
OWNERSHIP:	Private	CONTACT:	Keith Emerick 01904 601988

SITE NAME:	Round barrow 370m south east of Rudda Cottages, Stainton Dale, Scarborough		
DESIGNATION:	Scheduled Monument	CONDITION:	Generally satisfactory but with significant localised problems
PRINCIPAL VULNERABILITY:	Arable ploughing	TREND:	Declining
OWNERSHIP:	Private	CONTACT:	Keith Emerick 01904 601988

Note:
If the priority category has changed since the 2008 register, the previous category is given in brackets.

ABBREVIATIONS

CA Conservation Area
EH English Heritage
HLF Heritage Lottery Fund

LA Local Authority
LB/LBs Listed Building/s
NP National Park

RPG Registered Park and Garden
SM/SMs Scheduled Monument/s
UA Unitary Authority

WHS World Heritage Site

SITE NAME:	Round barrow on Ugthorpe Moor known as Loose Howe, 130m south west of Day Well House, Ugthorpe, Scarborough		
DESIGNATION:	Scheduled Monument	CONDITION:	Generally unsatisfactory with major localised problems
PRINCIPAL VULNERABILITY:	Plant growth	TREND:	Declining
OWNERSHIP:	Private	CONTACT:	Keith Emerick 01904 601988

SITE NAME:	Prehistoric linear boundary in Cradlegrip Wood, 900m north west of High Yedmandale, West Ayton, Scarborough		
DESIGNATION:	Scheduled Monument	CONDITION:	Generally unsatisfactory with major localised problems
PRINCIPAL VULNERABILITY:	Arable clipping	TREND:	Declining
OWNERSHIP:	Private	CONTACT:	Keith Emerick 01904 601988

SITE NAME:	Round barrow on Coverdale Moor, 530m south of North Stile Cottage, West Ayton, Scarborough		
DESIGNATION:	Scheduled Monument	CONDITION:	Extensive significant problems i.e. under plough, collapse
PRINCIPAL VULNERABILITY:	Arable ploughing	TREND:	Declining
OWNERSHIP:	Private	CONTACT:	Keith Emerick 01904 601988

SITE NAME:	Round barrow at North Moor, 120m south east of Forest Lodge, Wykeham, Scarborough		
DESIGNATION:	Scheduled Monument	CONDITION:	Extensive significant problems i.e. under plough, collapse
PRINCIPAL VULNERABILITY:	Arable ploughing	TREND:	Declining
OWNERSHIP:	Private	CONTACT:	Keith Emerick 01904 601988

SITE NAME:	Round barrow in Wykeham Forest, 550m south east of the Three Tremblers, Wykeham, Scarborough		
DESIGNATION:	Scheduled Monument	CONDITION:	Generally satisfactory but with significant localised problems
PRINCIPAL VULNERABILITY:	Plant growth	TREND:	Improving
OWNERSHIP:	Private	CONTACT:	Keith Emerick 01904 601988

SITE NAME:	Round barrow on East Moor, 640m north of East Moor Farm, Wykeham, Scarborough		
DESIGNATION:	Scheduled Monument	CONDITION:	Extensive significant problems i.e. under plough, collapse
PRINCIPAL VULNERABILITY:	Arable ploughing	TREND:	Declining
OWNERSHIP:	Private	CONTACT:	Keith Emerick 01904 601988

RICHMONDSHIRE



SITE NAME: **Courthouse to east of Colburn Hall, Colburn Hall, Colburn**

DESIGNATION: Listed Building Grade I

CONDITION: Fair

OCCUPANCY: Part occupied

PRIORITY: D (D)

OWNERSHIP: Private

A medieval courthouse built circa 1300, of rubble stone with sandstone dressings under a pantile roof. Now empty, although latterly used as a barn. The roof covering is in poor condition and work is required to the stonework. The owner is considering options for repair funding.

Contact: Hilary Roome 01904 601984

PRIORITY (FOR BUILDINGS)

A
Immediate risk of further rapid deterioration or loss of fabric; no solution agreed.







B
Immediate risk of further rapid deterioration or loss of fabric; solution agreed but not yet implemented.

C
Slow decay, no solution agreed.

D
Slow decay, solution agreed but not yet implemented.

E
Under repair or in fair to good repair, but no user identified; or under threat of vacancy with no obvious new user (applicable only to buildings capable of beneficial use).

F
Repair scheme in progress and (where applicable) end use or user identified; functionally redundant buildings with new use agreed but not yet implemented.

	<p>SITE NAME: The Old Gatehouse, Jervaulx Park, East Witton Out Parish</p> <p>DESIGNATION: Listed Building Grade I, SM</p> <p>CONDITION: Very bad</p> <p>OCCUPANCY: Part occupied</p> <p>PRIORITY: C (A)</p> <p>OWNERSHIP: Private</p>	<p>The house and gardens known as the Old Gatehouse is probably re-used medieval masonry (probably in the C19) on medieval foundations. Part of the building is occupied and being repaired but the western end is ruinous and in need of repair.</p> <p>Contact: Keith Emerick 01904 601988</p>
	<p>SITE NAME: Ravensworth Castle and park wall, The Green, Ravensworth</p> <p>DESIGNATION: Listed Building Grade I, SM, CA</p> <p>CONDITION: Poor</p> <p>OCCUPANCY: Not applicable</p> <p>PRIORITY: A (A)</p> <p>OWNERSHIP: Private</p>	<p>Late C14, small roofless keep/gate tower and ruins of ancillary buildings together with impressive water defences later adapted to form water gardens. Much repointing and consolidation needed to all parts of the building. Significant parts of the standing remains, including the gate tower are now at risk. A detailed recording of the standing fabric has been completed.</p> <p>Contact: Keith Emerick 01904 601988</p>
	<p>SITE NAME: Cobscar Lead smelt mill, Redmire</p> <p>DESIGNATION: Scheduled Monument</p> <p>CONDITION: Poor</p> <p>OCCUPANCY: Not applicable</p> <p>PRIORITY: C (C)</p> <p>OWNERSHIP: Private</p>	<p>The monument includes the standing, earthwork and buried remains of an ore hearth lead smeltmill, fuel store, and associated buildings, with the remains of a flue system leading to an intact chimney.</p> <p>Contact: Neil Redfern 01904 601897</p>
	<p>SITE NAME: Old Grandstand, Richmond</p> <p>DESIGNATION: Listed Building Grade II*, CA</p> <p>CONDITION: Poor</p> <p>OCCUPANCY: Not applicable</p> <p>PRIORITY: C (C)</p> <p>OWNERSHIP: Unknown</p>	<p>A rare example of an C18 racecourse grandstand. The racecourse was closed in the late C19 and the Grandstand became derelict. It was partially demolished c1960. Ruins cleared and stonework sorted c1995. A conservation plan for the building has been completed with the support of English Heritage. The Racecourse is now a conservation area.</p> <p>Contact: Hilary Roome 01904 601984</p>
	<p>SITE NAME: St Martins Priory Ruins, A6136, St Martins</p> <p>DESIGNATION: Listed Building Grade I, SM, CA</p> <p>CONDITION: Poor</p> <p>OCCUPANCY: Not applicable</p> <p>PRIORITY: A (A)</p> <p>OWNERSHIP: Private</p>	<p>The ruins of a small medieval monastic house, of C12 (possibly earlier) and C15. Part of a church, small gate tower and the ruined walls of other buildings also remain. Extensive consolidation and repointing work is required.</p> <p>Contact: Keith Emerick 01904 601988</p>
	<p>SITE NAME: Keld Heads lead smeltmill and mine complex, Preston-under-Scar, Wensley</p> <p>DESIGNATION: Scheduled Monument</p> <p>CONDITION: Poor</p> <p>OCCUPANCY: Not applicable</p> <p>PRIORITY: C (C)</p> <p>OWNERSHIP: Private</p>	<p>The mine complex displays a wide range of features associated with lead exploitation and processing. The site has been mined since the C12 but the present complex dates from C18 and C19. Scrub clearance was undertaken by NYCC volunteers in 2005 to assist with the preparation of survey documents.</p> <p>Contact: Neil Redfern 01904 601897</p>

SITE NAME:

Section of Scots Dyke linear boundary 600m south east of Park House, Aldbrough

DESIGNATION:	Scheduled Monument	CONDITION:	Generally unsatisfactory with major localised problems
PRINCIPAL VULNERABILITY:	Arable clipping	TREND:	Declining
OWNERSHIP:	Private	CONTACT:	Neil Redfern 01904 601897

Note:
If the priority category has changed since the 2008 register, the previous category is given in brackets.

ABBREVIATIONS

CA Conservation Area
EH English Heritage
HLF Heritage Lottery Fund

LA Local Authority
LB/LBs Listed Building/s
NP National Park

RPG Registered Park and Garden
SM/SMs Scheduled Monument/s
UA Unitary Authority

WHS World Heritage Site

SITE NAME:	Stanwick Late Iron Age oppidum, Iron Age and medieval settlement, early Christian church and sculpture and post-medieval emparkment, Aldbrough		
DESIGNATION:	Scheduled Monument	CONDITION:	Generally satisfactory but with significant localised problems
PRINCIPAL VULNERABILITY:	Arable clipping	TREND:	Declining
OWNERSHIP:	Private	CONTACT:	Neil Redfern 01904 601897

SITE NAME:	Section of Scots Dyke linear boundary 150m ENE of Olliver, Aske		
DESIGNATION:	Scheduled Monument	CONDITION:	Generally satisfactory but with significant localised problems
PRINCIPAL VULNERABILITY:	Arable clipping	TREND:	Declining
OWNERSHIP:	Private	CONTACT:	Neil Redfern 01904 601897

SITE NAME:	Cataractonium Roman forts and town, Brompton-on-Swale		
DESIGNATION:	Scheduled Monument	CONDITION:	Generally satisfactory but with significant localised problems
PRINCIPAL VULNERABILITY:	Extensive vehicle damage/erosion	TREND:	Declining
OWNERSHIP:	Private	CONTACT:	Neil Redfern 01904 601897

SITE NAME:	St Giles medieval hospital, post-medieval farmstead and Iron Age occupation site immediately north of St Giles Farm, Brough with St Giles		
DESIGNATION:	Scheduled Monument	CONDITION:	Generally satisfactory but with significant localised problems
PRINCIPAL VULNERABILITY:	Extensive natural erosion	TREND:	Declining
OWNERSHIP:	Private	CONTACT:	Neil Redfern 01904 601897

SITE NAME:	Medieval settlement of Dalton upon Tees and associated field system, Dalton-on-Tees		
DESIGNATION:	Scheduled Monument	CONDITION:	Generally satisfactory but with significant localised problems
PRINCIPAL VULNERABILITY:	Permitted development	TREND:	Stable
OWNERSHIP:	Private	CONTACT:	Neil Redfern 01904 601897

SITE NAME:	Section of Scots Dyke linear boundary and portion of field system 100m east of Whitefields Farm, Easby		
DESIGNATION:	Scheduled Monument	CONDITION:	Generally satisfactory but with significant localised problems
PRINCIPAL VULNERABILITY:	Permitted development	TREND:	Improving
OWNERSHIP:	Private	CONTACT:	Neil Redfern 01904 601897

SITE NAME:	Roman fort and prehistoric enclosed settlement 400m west of Carkin Moor Farm, East Layton		
DESIGNATION:	Scheduled Monument	CONDITION:	Extensive significant problems i.e. under plough, collapse
PRINCIPAL VULNERABILITY:	Arable ploughing	TREND:	Declining
OWNERSHIP:	Private	CONTACT:	Neil Redfern 01904 601897

SITE NAME:	Two moated sites, the site of a dovecote and further associated features 120m north west and 180m north of The Old Hall, East Layton		
DESIGNATION:	Scheduled Monument	CONDITION:	Generally satisfactory but with significant localised problems
PRINCIPAL VULNERABILITY:	Drainage/dewatering	TREND:	Stable
OWNERSHIP:	Private	CONTACT:	Neil Redfern 01904 601897

PRIORITY (FOR BUILDINGS)

A
Immediate risk of further rapid deterioration or loss of fabric; no solution agreed.

B
Immediate risk of further rapid deterioration or loss of fabric; solution agreed but not yet implemented.

C
Slow decay, no solution agreed.

D
Slow decay, solution agreed but not yet implemented.

E
Under repair or in fair to good repair, but no user identified; or under threat of vacancy with no obvious new user (applicable only to buildings capable of beneficial use).

F
Repair scheme in progress and (where applicable) end use or user identified; functionally redundant buildings with new use agreed but not yet implemented.

SITE NAME:	Medieval village of Hunton and field system, Hunton		
DESIGNATION:	Scheduled Monument	CONDITION:	Generally satisfactory but with significant localised problems
PRINCIPAL VULNERABILITY:	Permitted development	TREND:	Declining
OWNERSHIP:	Private	CONTACT:	Neil Redfern 01904 601897

SITE NAME:	Section of Scots Dike linear boundary north west of High Merrybent, Melsonby		
DESIGNATION:	Scheduled Monument	CONDITION:	Extensive significant problems i.e. under plough, collapse
PRINCIPAL VULNERABILITY:	Arable ploughing	TREND:	Declining
OWNERSHIP:	Private	CONTACT:	Neil Redfern 01904 601897

SITE NAME:	Section of Scots Dyke linear boundary east of Langdale Rush, Melsonby		
DESIGNATION:	Scheduled Monument	CONDITION:	Generally satisfactory but with significant localised problems
PRINCIPAL VULNERABILITY:	Scrub / tree growth	TREND:	Stable
OWNERSHIP:	Private	CONTACT:	Neil Redfern 01904 601897

SITE NAME:	William's Hill, Middleham		
DESIGNATION:	Scheduled Monument	CONDITION:	Generally satisfactory but with significant localised problems
PRINCIPAL VULNERABILITY:	Extensive stock erosion	TREND:	Improving
OWNERSHIP:	Private	CONTACT:	Neil Redfern 01904 601897

SITE NAME:	Section of the Scots Dyke linear boundary 225m south of St Martin's Priory, St Martin's		
DESIGNATION:	Scheduled Monument	CONDITION:	Generally satisfactory but with significant localised problems
PRINCIPAL VULNERABILITY:	Dumping	TREND:	Declining
OWNERSHIP:	Local Authority	CONTACT:	Neil Redfern 01904 601897

SITE NAME:	Roman fort at Wensley, Wensley		
DESIGNATION:	Scheduled Monument	CONDITION:	Extensive significant problems i.e. under plough, collapse
PRINCIPAL VULNERABILITY:	Arable ploughing	TREND:	Declining
OWNERSHIP:	Private	CONTACT:	Neil Redfern 01904 601897

RYEDALE



SITE NAME:	Lime Kilns, A170, Allerston
DESIGNATION:	Listed Building Grade II, SM, CA
CONDITION:	Very bad
OCCUPANCY:	Not applicable
PRIORITY:	D (C)
OWNERSHIP:	Private

Bank of four lime kilns circa 1800. For Sir George Osbaldeston. Situated in woodland. These are in a poor state of repair; due to encroaching tree growth. Some parts are starting to collapse. S17 MA agreed.

Contact: Keith Emerick 01904 601988



SITE NAME:	Yedingham Priory, Ebberston and Yedingham
DESIGNATION:	Listed Building Grade II*, SM
CONDITION:	Poor
OCCUPANCY:	Part occupied
PRIORITY:	C (C)
OWNERSHIP:	Private

Priory, C12-C13. Little standing structure survives except for part of the precinct wall and part of the refectory, which has been incorporated into a cottage and barn. The masonry is cracking and bulging in places.

Contact: Keith Emerick 01904 601988

Note:
If the priority category has changed since the 2008 register, the previous category is given in brackets.

ABBREVIATIONS

CA Conservation Area
EH English Heritage
HLF Heritage Lottery Fund

LA Local Authority
LB/LBs Listed Building/s
NP National Park

RPG Registered Park and Garden
SM/SMs Scheduled Monument/s
UA Unitary Authority

WHS World Heritage Site



SITE NAME: Wall of cascade approximately 100m north of Ebberston Hall, A170, Ebberston and Yedingham

DESIGNATION: Listed Building Grade II*, RPG II*

CONDITION: Poor

OCCUPANCY: Not applicable

PRIORITY: C (C)

OWNERSHIP: Private

Stepped cascade within a water garden of circa 1718, situated in the narrow valley of Kirk Dale c50m to the north of the Hall by Colen Campbell. Forms the lowest cascade of the two in the water garden. Recently cleared of vegetation but the stonework is in need of repair.

Contact: Hilary Roome 01904 601984



SITE NAME: Wall of cascade approximately 50m north of Ebberston Hall, A170, Ebberston and Yedingham

DESIGNATION: Listed Building Grade II*, RPG II*

CONDITION: Poor

OCCUPANCY: Not applicable

PRIORITY: C (C)

OWNERSHIP: Private

Stepped cascade within a water garden of circa 1718, situated in the narrow valley of Kirk Dale c50m to the north of the Hall by Colen Campbell. Forms the upper cascade of the two in the water garden. In need of consolidation and restoration.

Contact: Hilary Roome 01904 601984



SITE NAME: The Stray, Castle Howard, Henderskelfe

DESIGNATION: Listed Building Grade I, RPG I

CONDITION: Very bad

OCCUPANCY: Not applicable

PRIORITY: A (A)

OWNERSHIP: Private

Castellated walls, 4m high, with square and round interval towers stretching for one mile to either side of the main drive, immediately S of the pyramid gate. Built to the designs of Sir John Vanbrugh c.1723. All needs to be consolidated & sections rebuilt, one tower has recently collapsed. Two phases of repair are now complete but further extensive repair is required for which grant was offered but not taken up.

Contact: Hilary Roome 01904 601984



SITE NAME: The Mausoleum and bastion wall with gates and railings, Kirk Hill, Castle Howard Estate, Henderskelfe

DESIGNATION: Listed Building Grade I, RPG I

CONDITION: Poor

OCCUPANCY: Not applicable

PRIORITY: C (C)

OWNERSHIP: Private

Mausoleum by Hawksmoor; 1729-42, modelled on the tomb of Metella. Situated on a bluff c1.2km E of the mansion and visible from the Temple Terrace and the Temple of the Four Winds (1724-28 by Vanbrugh), both SE of the mansion. The columns were repaired with a grant in the 1980s. The entablature and bastions continue to decay. Much of the damage is due to rusting cramps. The staircase balustrade is collapsing.

Contact: Hilary Roome 01904 601984



SITE NAME: The Pyramid, St Annes Hill, Castle Howard Estate, Henderskelfe

DESIGNATION: Listed Building Grade I, RPG I

CONDITION: Poor

OCCUPANCY: Not applicable

PRIORITY: C (C)

OWNERSHIP: Private

Commemorative monument of 1728 by Hawksmoor; situated on a knoll and dominating views to the south from the Broad Walk and South Parterre. Decaying stone pyramid suffering from cramp damage. Five of the eight piers at the corners have been repaired with the support of grant. Set in late C17/early C18 park, one of the most historically significant landscapes in the country.

Contact: Hilary Roome 01904 601984



SITE NAME: Walls to walled garden with gates and corner piers, Castle Howard Estate, Henderskelfe

DESIGNATION: Listed Building Grade I, RPG I

CONDITION: Very bad

OCCUPANCY: Not applicable

PRIORITY: C (C)

OWNERSHIP: Private

Walls to the walled garden, early C18 by Sir John Vanburgh. The brick walls are in fair condition but the limestone piers are decaying and destabilising, partly collapsed due to lack of maintenance and repair.

Contact: Hilary Roome 01904 601984

PRIORITY (FOR BUILDINGS)

A
Immediate risk of further rapid deterioration or loss of fabric; no solution agreed.

B
Immediate risk of further rapid deterioration or loss of fabric; solution agreed but not yet implemented.

C
Slow decay, no solution agreed.

D
Slow decay; solution agreed but not yet implemented.

E
Under repair or in fair to good repair; but no user identified; or under threat of vacancy with no obvious new user (applicable only to buildings capable of beneficial use).

F
Repair scheme in progress and (where applicable) end use or user identified; functionally redundant buildings with new use agreed but not yet implemented.



SITE NAME: **Screen wall,
north west of Malton Lodge,
Old Maltongate, Malton**

DESIGNATION: Listed Building Grade II*, CA

CONDITION: Very bad

OCCUPANCY: Not applicable

PRIORITY: A (A)

OWNERSHIP: Private

Courtyard wall circa 1604 of 'An extraordinary relic of a great Prodigy house of considerable national importance' (list description). Very heavily decayed and potentially unstable.

Contact: Alison Fisher 01904 601975



SITE NAME: **St Leonard's Church and cross base
adjacent to St Mary's Church,
Sand Hutton**

DESIGNATION: Listed Building Grade II, SM

CONDITION: Very bad

OCCUPANCY: Not applicable

PRIORITY: F (D)

OWNERSHIP: Religious organisation

Ruined chapel to rear of existing church. Standing and buried remains of a C12 church and base of associated medieval cross. Project development work commenced.

Contact: Keith Emerick 01904 601988



SITE NAME: **Sheriff Hutton Castle,
Main Street,
Sheriff Hutton**

DESIGNATION: Listed Building Grade II*, SM, CA

CONDITION: Poor


OCCUPANCY: Not applicable

PRIORITY: C (A)

OWNERSHIP: Private

Ruinous castle begun in 1382 by John, Lord Neville, with C15 gatehouse inserted. Vulnerable to weathering. A condition survey was funded by English Heritage and Phase I repairs, also funded by English Heritage are complete. Emergency works to south west tower nearing completion.

Contact: Keith Emerick 01904 601988



SITE NAME: **Slingsby Castle,
Slingsby**

DESIGNATION: Listed Building Grade II, SM

CONDITION: Very bad

OCCUPANCY: Not applicable

PRIORITY: C (C)

OWNERSHIP: Private

C16 Great House built on the site of a medieval castle. Ruinous but surviving up to the eaves in height. In need of urgent consolidation; site is deteriorating as a result of natural erosion and some vandalism.

Contact: Keith Emerick 01904 601988

SITE NAME: **Acklam Wold barrow group: a bowl barrow 220m north west of Acklam Wold House, Acklam**

DESIGNATION:	Scheduled Monument	CONDITION:	Extensive significant problems i.e. under plough, collapse
PRINCIPAL VULNERABILITY:	Arable ploughing	TREND:	Declining
OWNERSHIP:	Private	CONTACT:	Keith Emerick 01904 601988

SITE NAME: **Acklam Wold barrow group: a bowl barrow 300m north west of Acklam Wold House, Acklam**

DESIGNATION:	Scheduled Monument	CONDITION:	Extensive significant problems i.e. under plough, collapse
PRINCIPAL VULNERABILITY:	Arable ploughing	TREND:	Declining
OWNERSHIP:	Private	CONTACT:	Keith Emerick 01904 601988

SITE NAME: **Acklam Wold barrow group: a bowl barrow 300m south east of Acklam Wold House, Acklam**

DESIGNATION:	Scheduled Monument	CONDITION:	Extensive significant problems i.e. under plough, collapse
PRINCIPAL VULNERABILITY:	Arable ploughing	TREND:	Declining
OWNERSHIP:	Private	CONTACT:	Keith Emerick 01904 601988

Note:
If the priority category has changed since the 2008 register, the previous category is given in brackets.

ABBREVIATIONS

CA Conservation Area
EH English Heritage
HLF Heritage Lottery Fund

LA Local Authority
LB/LBs Listed Building/s
NP National Park

RPG Registered Park and Garden
SM/SMs Scheduled Monument/s
UA Unitary Authority

WHS World Heritage Site

SITE NAME:	Acklam Wold barrow group: a bowl barrow 300m south west of Acklam Wold House, Acklam		
DESIGNATION:	Scheduled Monument	CONDITION:	Extensive significant problems i.e. under plough, collapse
PRINCIPAL VULNERABILITY:	Arable ploughing	TREND:	Declining
OWNERSHIP:	Private	CONTACT:	Keith Emerick 01904 601988

SITE NAME:	Acklam Wold barrow group: a bowl barrow 450m south of Acklam Wold House, Acklam		
DESIGNATION:	Scheduled Monument	CONDITION:	Extensive significant problems i.e. under plough, collapse
PRINCIPAL VULNERABILITY:	Arable ploughing	TREND:	Declining
OWNERSHIP:	Private	CONTACT:	Keith Emerick 01904 601988

SITE NAME:	Acklam Wold barrow group: a bowl barrow 450m south west of Acklam Wold House, Acklam		
DESIGNATION:	Scheduled Monument	CONDITION:	Extensive significant problems i.e. under plough, collapse
PRINCIPAL VULNERABILITY:	Arable ploughing	TREND:	Declining
OWNERSHIP:	Private	CONTACT:	Keith Emerick 01904 601988

SITE NAME:	Acklam Wold barrow group: a bowl barrow on Wooing Nab, Acklam		
DESIGNATION:	Scheduled Monument	CONDITION:	Extensive significant problems i.e. under plough, collapse
PRINCIPAL VULNERABILITY:	Arable ploughing	TREND:	Declining
OWNERSHIP:	Private	CONTACT:	Keith Emerick 01904 601988

SITE NAME:	Acklam Wold barrow group: a pair of bell barrows and a bowl barrow 200m south-west of Acklam Wold House, Acklam		
DESIGNATION:	Scheduled Monument	CONDITION:	Extensive significant problems i.e. under plough, collapse
PRINCIPAL VULNERABILITY:	Arable ploughing	TREND:	Declining
OWNERSHIP:	Private	CONTACT:	Keith Emerick 01904 601988

SITE NAME:	Acklam Wold barrow group: two bowl barrows on Wooing Nab, Acklam		
DESIGNATION:	Scheduled Monument	CONDITION:	Extensive significant problems i.e. under plough, collapse
PRINCIPAL VULNERABILITY:	Arable ploughing	TREND:	Declining
OWNERSHIP:	Private	CONTACT:	Keith Emerick 01904 601988

SITE NAME:	Aldro earthworks: a linear boundary, two cross-dykes and nine round barrows on Birdsall Wold, Acklam		
DESIGNATION:	Scheduled Monument	CONDITION:	Generally unsatisfactory with major localised problems
PRINCIPAL VULNERABILITY:	Arable clipping	TREND:	Improving
OWNERSHIP:	Private	CONTACT:	Keith Emerick 01904 601988

SITE NAME:	Long barrow 530m north of Keeper's Cottage, Allerston		
DESIGNATION:	Scheduled Monument	CONDITION:	Generally satisfactory but with significant localised problems
PRINCIPAL VULNERABILITY:	Plant growth	TREND:	Improving
OWNERSHIP:	Government or Agency	CONTACT:	Keith Emerick 01904 601988

PRIORITY (FOR BUILDINGS)

A
Immediate risk of further rapid deterioration or loss of fabric; no solution agreed.

B
Immediate risk of further rapid deterioration or loss of fabric; solution agreed but not yet implemented.

C
Slow decay, no solution agreed.

D
Slow decay, solution agreed but not yet implemented.

E
Under repair or in fair to good repair, but no user identified; or under threat of vacancy with no obvious new user (applicable only to buildings capable of beneficial use).

F
Repair scheme in progress and (where applicable) end use or user identified; functionally redundant buildings with new use agreed but not yet implemented.

SITE NAME:	Round barrow 470m north of Keeper's Cottage, Allerston		
DESIGNATION:	Scheduled Monument	CONDITION:	Generally satisfactory but with significant localised problems
PRINCIPAL VULNERABILITY:	Plant growth	TREND:	Improving
OWNERSHIP:	Government or Agency	CONTACT:	Keith Emerick 01904 601988

SITE NAME:	Round barrow 600m west of Scamridge Farm, Allerston		
DESIGNATION:	Scheduled Monument	CONDITION:	Generally satisfactory but with minor localised problems
PRINCIPAL VULNERABILITY:	Arable clipping	TREND:	Improving
OWNERSHIP:	Government or Agency	CONTACT:	Keith Emerick 01904 601988

SITE NAME:	Round barrow on Givendale Rigg, 1.6km south west of Givendale Head Farm, Allerston		
DESIGNATION:	Scheduled Monument	CONDITION:	Generally satisfactory but with significant localised problems
PRINCIPAL VULNERABILITY:	Plant growth	TREND:	Stable
OWNERSHIP:	Government or Agency	CONTACT:	Keith Emerick 01904 601988

SITE NAME:	Long barrow 630m north west of Scamridge Farm, Allerston		
DESIGNATION:	Scheduled Monument	CONDITION:	Generally satisfactory but with significant localised problems
PRINCIPAL VULNERABILITY:	Arable clipping	TREND:	Declining
OWNERSHIP:	Private	CONTACT:	Keith Emerick 01904 601988

SITE NAME:	Prehistoric linear boundary on Stonygate Moor, 550m west of Warren House Farm, Allerston		
DESIGNATION:	Scheduled Monument	CONDITION:	Generally satisfactory but with significant localised problems
PRINCIPAL VULNERABILITY:	Arable clipping	TREND:	Declining
OWNERSHIP:	Private	CONTACT:	Keith Emerick 01904 601988

SITE NAME:	Round barrow 250m NNE of Easthorpe Cottages, Amotherby		
DESIGNATION:	Scheduled Monument	CONDITION:	Extensive significant problems i.e. under plough, collapse
PRINCIPAL VULNERABILITY:	Arable ploughing	TREND:	Declining
OWNERSHIP:	Private	CONTACT:	Keith Emerick 01904 601988

SITE NAME:	Round barrow 310m NNE of Easthorpe Lodge, Amotherby		
DESIGNATION:	Scheduled Monument	CONDITION:	Extensive significant problems i.e. under plough, collapse
PRINCIPAL VULNERABILITY:	Arable ploughing	TREND:	Declining
OWNERSHIP:	Private	CONTACT:	Keith Emerick 01904 601988

SITE NAME:	Round barrow 330m north of Easthorpe Lodge, Amotherby		
DESIGNATION:	Scheduled Monument	CONDITION:	Extensive significant problems i.e. under plough, collapse
PRINCIPAL VULNERABILITY:	Arable ploughing	TREND:	Declining
OWNERSHIP:	Private	CONTACT:	Keith Emerick 01904 601988

Note:
If the priority category has changed since the 2008 register, the previous category is given in brackets.

ABBREVIATIONS
CA Conservation Area
EH English Heritage
HLF Heritage Lottery Fund

LA Local Authority
LB/LBs Listed Building/s
NP National Park

RPG Registered Park and Garden
SM/SMs Scheduled Monument/s
UA Unitary Authority

WHS World Heritage Site

SITE NAME: Round barrow 360m north of Easthorpe Lodge, Amotherby			
DESIGNATION:	Scheduled Monument	CONDITION:	Extensive significant problems i.e. under plough, collapse
PRINCIPAL VULNERABILITY:	Arable ploughing	TREND:	Declining
OWNERSHIP:	Private	CONTACT:	Keith Emerick 01904 601988

SITE NAME: Round barrow 380m NNW of Easthorpe Lodge, Amotherby			
DESIGNATION:	Scheduled Monument	CONDITION:	Extensive significant problems i.e. under plough, collapse
PRINCIPAL VULNERABILITY:	Arable ploughing	TREND:	Declining
OWNERSHIP:	Private	CONTACT:	Keith Emerick 01904 601988

SITE NAME: Iron Age settlement, Barton-le-Street			
DESIGNATION:	Scheduled Monument	CONDITION:	Extensive significant problems i.e. under plough, collapse
PRINCIPAL VULNERABILITY:	Arable ploughing	TREND:	Declining
OWNERSHIP:	Private	CONTACT:	Keith Emerick 01904 601988

SITE NAME: Pockley Gates round barrow 600m west of Beadlam Grange, Beadlam			
DESIGNATION:	Scheduled Monument	CONDITION:	Extensive significant problems i.e. under plough, collapse
PRINCIPAL VULNERABILITY:	Arable ploughing	TREND:	Declining
OWNERSHIP:	Private	CONTACT:	Keith Emerick 01904 601988

SITE NAME: A bowl barrow on Birdsall Wold, 250m north west of Vessey Pasture Farm, Birdsall			
DESIGNATION:	Scheduled Monument	CONDITION:	Extensive significant problems i.e. under plough, collapse
PRINCIPAL VULNERABILITY:	Arable ploughing	TREND:	Declining
OWNERSHIP:	Private	CONTACT:	Keith Emerick 01904 601988

SITE NAME: A bowl barrow on Birdsall Wold, 250m south east of Vessey Pasture Farm, Birdsall			
DESIGNATION:	Scheduled Monument	CONDITION:	Extensive significant problems i.e. under plough, collapse
PRINCIPAL VULNERABILITY:	Arable ploughing	TREND:	Declining
OWNERSHIP:	Private	CONTACT:	Keith Emerick 01904 601988

SITE NAME: A bowl barrow on Birdsall Wold, 300m north east of Vessey Pasture Farm, Birdsall			
DESIGNATION:	Scheduled Monument	CONDITION:	Extensive significant problems i.e. under plough, collapse
PRINCIPAL VULNERABILITY:	Arable ploughing	TREND:	Declining
OWNERSHIP:	Private	CONTACT:	Keith Emerick 01904 601988

SITE NAME: A bowl barrow on Birdsall Wold, 425m east of Aldro Farm, Birdsall			
DESIGNATION:	Scheduled Monument	CONDITION:	Extensive significant problems i.e. under plough, collapse
PRINCIPAL VULNERABILITY:	Arable ploughing	TREND:	Declining
OWNERSHIP:	Private	CONTACT:	Keith Emerick 01904 601988

PRIORITY (FOR BUILDINGS)

A
Immediate risk of further rapid deterioration or loss of fabric; no solution agreed.

B
Immediate risk of further rapid deterioration or loss of fabric; solution agreed but not yet implemented.

C
Slow decay, no solution agreed.

D
Slow decay, solution agreed but not yet implemented.

E
Under repair or in fair to good repair, but no user identified; or under threat of vacancy with no obvious new user (applicable only to buildings capable of beneficial use).

F
Repair scheme in progress and (where applicable) end use or user identified; functionally redundant buildings with new use agreed but not yet implemented.

SITE NAME:	A bowl barrow on Birdsall Wold, 475m north west of Vessey Pasture Farm, incorporating part of a linear boundary, Birdsall		
DESIGNATION:	Scheduled Monument	CONDITION:	Extensive significant problems i.e. under plough, collapse
PRINCIPAL VULNERABILITY:	Arable ploughing	TREND:	Declining
OWNERSHIP:	Private	CONTACT:	Keith Emerick 01904 601988

SITE NAME:	A bowl barrow on Birdsall Wold, 580m east of Aldro Farm, Birdsall		
DESIGNATION:	Scheduled Monument	CONDITION:	Extensive significant problems i.e. under plough, collapse
PRINCIPAL VULNERABILITY:	Arable ploughing	TREND:	Declining
OWNERSHIP:	Private	CONTACT:	Keith Emerick 01904 601988

SITE NAME:	A bowl barrow on Birdsall Wold, 750m east of Aldro Farm, Birdsall		
DESIGNATION:	Scheduled Monument	CONDITION:	Extensive significant problems i.e. under plough, collapse
PRINCIPAL VULNERABILITY:	Arable ploughing	TREND:	Declining
OWNERSHIP:	Private	CONTACT:	Keith Emerick 01904 601988

SITE NAME:	A bowl barrow on Birdsall Wold, between Birdsall Dale and Vessey Pasture Dale, Birdsall		
DESIGNATION:	Scheduled Monument	CONDITION:	Extensive significant problems i.e. under plough, collapse
PRINCIPAL VULNERABILITY:	Arable ploughing	TREND:	Declining
OWNERSHIP:	Private	CONTACT:	Keith Emerick 01904 601988

SITE NAME:	A bowl barrow on Birdsall Wold, between Birdsall Dale and Vessey Pasture Dale, Birdsall		
DESIGNATION:	Scheduled Monument	CONDITION:	Generally satisfactory but with minor localised problems
PRINCIPAL VULNERABILITY:	Arable clipping	TREND:	Unknown
OWNERSHIP:	Private	CONTACT:	Keith Emerick 01904 601988

SITE NAME:	A bowl barrow on Birdsall Wold, between Birdsall Dale and Vessey Pasture Dale, Birdsall		
DESIGNATION:	Scheduled Monument	CONDITION:	Extensive significant problems i.e. under plough, collapse
PRINCIPAL VULNERABILITY:	Arable ploughing	TREND:	Declining
OWNERSHIP:	Private	CONTACT:	Keith Emerick 01904 601988

SITE NAME:	Three bowl barrows on Birdsall Wold, 400m north west of Vessey Pasture Farm, Birdsall		
DESIGNATION:	Scheduled Monument	CONDITION:	Extensive significant problems i.e. under plough, collapse
PRINCIPAL VULNERABILITY:	Arable ploughing	TREND:	Declining
OWNERSHIP:	Private	CONTACT:	Keith Emerick 01904 601988

SITE NAME:	Two bowl barrows on Birdsall Wold, 850m east of Aldro Farm, Birdsall		
DESIGNATION:	Scheduled Monument	CONDITION:	Extensive significant problems i.e. under plough, collapse
PRINCIPAL VULNERABILITY:	Arable ploughing	TREND:	Declining
OWNERSHIP:	Private	CONTACT:	Keith Emerick 01904 601988

Note:
If the priority category has changed since the 2008 register, the previous category is given in brackets.

ABBREVIATIONS
CA Conservation Area
EH English Heritage
HLF Heritage Lottery Fund

LA Local Authority
LB/LBs Listed Building/s
NP National Park

RPG Registered Park and Garden
SM/SMs Scheduled Monument/s
UA Unitary Authority

WHS World Heritage Site

SITE NAME: Two bowl barrows on Birdsall Wold, between Birdsall Dale and Vessey Pasture Dale, Birdsall			
DESIGNATION:	Scheduled Monument	CONDITION:	Extensive significant problems i.e. under plough, collapse
PRINCIPAL VULNERABILITY:	Arable ploughing	TREND:	Declining
OWNERSHIP:	Private	CONTACT:	Keith Emerick 01904 601988

SITE NAME: Hedon Howe tumulus, Burythorpe			
DESIGNATION:	Scheduled Monument	CONDITION:	Generally unsatisfactory with major localised problems
PRINCIPAL VULNERABILITY:	Arable ploughing	TREND:	Declining
OWNERSHIP:	Private	CONTACT:	Keith Emerick 01904 601988

SITE NAME: Roman site south west of Kennythorpe, Burythorpe			
DESIGNATION:	Scheduled Monument	CONDITION:	Extensive significant problems i.e. under plough, collapse
PRINCIPAL VULNERABILITY:	Metal detecting	TREND:	Declining
OWNERSHIP:	Private	CONTACT:	Keith Emerick 01904 601988

SITE NAME: Bossall Hall: a quadrangular castle, Buttercrambe with Bossall			
DESIGNATION:	Scheduled Monument	CONDITION:	Generally satisfactory but with minor localised problems
PRINCIPAL VULNERABILITY:	Drainage/dewatering	TREND:	Unknown
OWNERSHIP:	Private	CONTACT:	Keith Emerick 01904 601988

SITE NAME: Cawthorne medieval settlement remains 150m north east of West Cawthorne, Cropton			
DESIGNATION:	Scheduled Monument	CONDITION:	Generally satisfactory but with minor localised problems
PRINCIPAL VULNERABILITY:	Localised/limited stock erosion	TREND:	Stable
OWNERSHIP:	Private	CONTACT:	Keith Emerick 01904 601988

SITE NAME: Round barrow 350m north west of Hen Flatts, Cropton			
DESIGNATION:	Scheduled Monument	CONDITION:	Extensive significant problems i.e. under plough, collapse
PRINCIPAL VULNERABILITY:	Arable ploughing	TREND:	Declining
OWNERSHIP:	Private	CONTACT:	Keith Emerick 01904 601988

SITE NAME: Round barrow 550m north of High Nova Farm, Cropton			
DESIGNATION:	Scheduled Monument	CONDITION:	Extensive significant problems i.e. under plough, collapse
PRINCIPAL VULNERABILITY:	Arable ploughing	TREND:	Declining
OWNERSHIP:	Private	CONTACT:	Keith Emerick 01904 601988

SITE NAME: Foston medieval settlement and moated monastic grange, Foston			
DESIGNATION:	Scheduled Monument	CONDITION:	Generally satisfactory but with significant localised problems
PRINCIPAL VULNERABILITY:	Localised/limited stock erosion	TREND:	Declining
OWNERSHIP:	Private	CONTACT:	Keith Emerick 01904 601988

PRIORITY (FOR BUILDINGS)

A
Immediate risk of further rapid deterioration or loss of fabric; no solution agreed.

B
Immediate risk of further rapid deterioration or loss of fabric; solution agreed but not yet implemented.

C
Slow decay, no solution agreed.

D
Slow decay, solution agreed but not yet implemented.

E
Under repair or in fair to good repair, but no user identified; or under threat of vacancy with no obvious new user (applicable only to buildings capable of beneficial use).

F
Repair scheme in progress and (where applicable) end use or user identified; functionally redundant buildings with new use agreed but not yet implemented.

SITE NAME:	Boythorpe settlement site, Foxholes		
DESIGNATION:	Scheduled Monument	CONDITION:	Extensive significant problems i.e. under plough, collapse
PRINCIPAL VULNERABILITY:	Arable ploughing	TREND:	Declining
OWNERSHIP:	Private	CONTACT:	Keith Emerick 01904 601988

SITE NAME:	Romano-British settlement, Foxholes		
DESIGNATION:	Scheduled Monument	CONDITION:	Extensive significant problems i.e. under plough, collapse
PRINCIPAL VULNERABILITY:	Arable ploughing	TREND:	Declining
OWNERSHIP:	Private	CONTACT:	Keith Emerick 01904 601988

SITE NAME:	Settlement site at Butterwick, Foxholes		
DESIGNATION:	Scheduled Monument	CONDITION:	Extensive significant problems i.e. under plough, collapse
PRINCIPAL VULNERABILITY:	Arable ploughing	TREND:	Declining
OWNERSHIP:	Private	CONTACT:	Keith Emerick 01904 601988

SITE NAME:	Round barrow 250m ENE of High Baxtonhowe, Fryton		
DESIGNATION:	Scheduled Monument	CONDITION:	Extensive significant problems i.e. under plough, collapse
PRINCIPAL VULNERABILITY:	Arable ploughing	TREND:	Declining
OWNERSHIP:	Private	CONTACT:	Keith Emerick 01904 601988

SITE NAME:	Round barrow 700yds (640m) north east of Brompton Wold Farm, Ganton		
DESIGNATION:	Scheduled Monument	CONDITION:	Extensive significant problems i.e. under plough, collapse
PRINCIPAL VULNERABILITY:	Arable ploughing	TREND:	Declining
OWNERSHIP:	Private	CONTACT:	Keith Emerick 01904 601988

SITE NAME:	Three round barrows north east of Ganton Wold Farm, Ganton		
DESIGNATION:	Scheduled Monument	CONDITION:	Extensive significant problems i.e. under plough, collapse
PRINCIPAL VULNERABILITY:	Arable ploughing	TREND:	Declining
OWNERSHIP:	Private	CONTACT:	Keith Emerick 01904 601988

SITE NAME:	Round barrow 450m south west of Coney Hill Farm, Gilling East		
DESIGNATION:	Scheduled Monument	CONDITION:	Extensive significant problems i.e. under plough, collapse
PRINCIPAL VULNERABILITY:	Arable ploughing	TREND:	Declining
OWNERSHIP:	Private	CONTACT:	Keith Emerick 01904 601988

SITE NAME:	Round barrow 500m SSW of Coney Hill Farm, Gilling East		
DESIGNATION:	Scheduled Monument	CONDITION:	Extensive significant problems i.e. under plough, collapse
PRINCIPAL VULNERABILITY:	Arable ploughing	TREND:	Declining
OWNERSHIP:	Private	CONTACT:	Keith Emerick 01904 601988

Note:
If the priority category has changed since the 2008 register, the previous category is given in brackets.

ABBREVIATIONS
CA Conservation Area
EH English Heritage
HLF Heritage Lottery Fund

LA Local Authority
LB/LBs Listed Building/s
NP National Park

RPG Registered Park and Garden
SM/SMs Scheduled Monument/s
UA Unitary Authority

WHS World Heritage Site

SITE NAME: Round barrow on Grimston Moor 350m north east of Black Gill Plantation, Grimstone			
DESIGNATION:	Scheduled Monument	CONDITION:	Generally satisfactory but with significant localised problems
PRINCIPAL VULNERABILITY:	Plant growth	TREND:	Improving
OWNERSHIP:	Government or Agency	CONTACT:	Keith Emerick 01904 601988

SITE NAME: Round barrow 530m NNW of Maidensworth Farm, Grimstone			
DESIGNATION:	Scheduled Monument	CONDITION:	Generally unsatisfactory with major localised problems
PRINCIPAL VULNERABILITY:	Plant growth	TREND:	Declining
OWNERSHIP:	Private	CONTACT:	Keith Emerick 01904 601988

SITE NAME: Round barrow 300m north of Rye House Farm, Helmsley			
DESIGNATION:	Scheduled Monument	CONDITION:	Extensive significant problems i.e. under plough, collapse
PRINCIPAL VULNERABILITY:	Arable ploughing	TREND:	Declining
OWNERSHIP:	Private	CONTACT:	Keith Emerick 01904 601988

SITE NAME: Round barrow 420m north of Rye House Farm, Helmsley			
DESIGNATION:	Scheduled Monument	CONDITION:	Extensive significant problems i.e. under plough, collapse
PRINCIPAL VULNERABILITY:	Arable ploughing	TREND:	Declining
OWNERSHIP:	Private	CONTACT:	Keith Emerick 01904 601988

SITE NAME: East Heselton Brow barrow group: a bowl barrow 1.1km east of Manor Wold Farm, Heselton			
DESIGNATION:	Scheduled Monument	CONDITION:	Extensive significant problems i.e. under plough, collapse
PRINCIPAL VULNERABILITY:	Arable ploughing	TREND:	Declining
OWNERSHIP:	Private	CONTACT:	Keith Emerick 01904 601988

SITE NAME: East Heselton Brow barrow group: a bowl barrow 1.3km east of Manor Wold Farm, Heselton			
DESIGNATION:	Scheduled Monument	CONDITION:	Extensive significant problems i.e. under plough, collapse
PRINCIPAL VULNERABILITY:	Arable ploughing	TREND:	Declining
OWNERSHIP:	Private	CONTACT:	Keith Emerick 01904 601988

SITE NAME: East Heselton Brow barrow group: a bowl barrow 750m east of Manor Wold Farm, Heselton			
DESIGNATION:	Scheduled Monument	CONDITION:	Extensive significant problems .e. under plough, collapse
PRINCIPAL VULNERABILITY:	Arable ploughing	TREND:	Declining
OWNERSHIP:	Private	CONTACT:	Keith Emerick 01904 601988

SITE NAME: East Heselton Brow barrow group: a long barrow 1000m east of Manor Wold Farm, Heselton			
DESIGNATION:	Scheduled Monument	CONDITION:	Extensive significant problems i.e. under plough, collapse
PRINCIPAL VULNERABILITY:	Arable ploughing	TREND:	Declining
OWNERSHIP:	Private	CONTACT:	Keith Emerick 01904 601988

PRIORITY (FOR BUILDINGS)

A
Immediate risk of further rapid deterioration or loss of fabric; no solution agreed.

B
Immediate risk of further rapid deterioration or loss of fabric; solution agreed but not yet implemented.

C
Slow decay, no solution agreed.

D
Slow decay, solution agreed but not yet implemented.

E
Under repair or in fair to good repair, but no user identified; or under threat of vacancy with no obvious new user (applicable only to buildings capable of beneficial use).

F
Repair scheme in progress and (where applicable) end use or user identified; functionally redundant buildings with new use agreed but not yet implemented.

SITE NAME:	Heslerton Brow barrow group: a bowl barrow 230m north east of Wold Barn, Heslerton		
DESIGNATION:	Scheduled Monument	CONDITION:	Extensive significant problems i.e. under plough, collapse
PRINCIPAL VULNERABILITY:	Arable ploughing	TREND:	Declining
OWNERSHIP:	Private	CONTACT:	Keith Emerick 01904 601988

SITE NAME:	Heslerton Brow barrow group: a bowl barrow 250m north west of Wold Barn, Heslerton		
DESIGNATION:	Scheduled Monument	CONDITION:	Extensive significant problems i.e. under plough, collapse
PRINCIPAL VULNERABILITY:	Arable ploughing	TREND:	Declining
OWNERSHIP:	Private	CONTACT:	Keith Emerick 01904 601988

SITE NAME:	Heslerton Brow barrow group: three bowl barrows 300m north east of Wold Barn, Heslerton		
DESIGNATION:	Scheduled Monument	CONDITION:	Extensive significant problems i.e. under plough, collapse
PRINCIPAL VULNERABILITY:	Arable ploughing	TREND:	Declining
OWNERSHIP:	Private	CONTACT:	Keith Emerick 01904 601988

SITE NAME:	New Bield round barrow and ringwork, Heslerton		
DESIGNATION:	Scheduled Monument	CONDITION:	Extensive significant problems i.e. under plough, collapse
PRINCIPAL VULNERABILITY:	Arable ploughing	TREND:	Declining
OWNERSHIP:	Private	CONTACT:	Keith Emerick 01904 601988

SITE NAME:	Round barrow 100m north west of Moor House Farm, Hovingham		
DESIGNATION:	Scheduled Monument	CONDITION:	Generally unsatisfactory with major localised problems
PRINCIPAL VULNERABILITY:	Arable clipping	TREND:	Declining
OWNERSHIP:	Private	CONTACT:	Keith Emerick 01904 601988

SITE NAME:	Round barrow 250m west of Calf Close Wood, Hovingham		
DESIGNATION:	Scheduled Monument	CONDITION:	Generally satisfactory but with significant localised problems
PRINCIPAL VULNERABILITY:	Forestry	TREND:	Declining
OWNERSHIP:	Private	CONTACT:	Keith Emerick 01904 601988

SITE NAME:	Round barrow 350m south west of Moor House Farm, Hovingham		
DESIGNATION:	Scheduled Monument	CONDITION:	Extensive significant problems i.e. under plough, collapse
PRINCIPAL VULNERABILITY:	Arable ploughing	TREND:	Declining
OWNERSHIP:	Private	CONTACT:	Keith Emerick 01904 601988

SITE NAME:	Round barrow 400m ESE of Theaker Waster's Spring, Hovingham		
DESIGNATION:	Scheduled Monument	CONDITION:	Generally satisfactory but with significant localised problems
PRINCIPAL VULNERABILITY:	Forestry	TREND:	Declining
OWNERSHIP:	Private	CONTACT:	Keith Emerick 01904 601988

Note:
If the priority category has changed since the 2008 register, the previous category is given in brackets.

ABBREVIATIONS
CA Conservation Area
EH English Heritage
HLF Heritage Lottery Fund

LA Local Authority
LB/LBs Listed Building/s
NP National Park

RPG Registered Park and Garden
SM/SMs Scheduled Monument/s
UA Unitary Authority

WHS World Heritage Site

SITE NAME: Round barrow 500m NNW of Moor House Farm, Hovingham			
DESIGNATION:	Scheduled Monument	CONDITION:	Generally satisfactory but with significant localised problems
PRINCIPAL VULNERABILITY:	Forestry	TREND:	Declining
OWNERSHIP:	Private	CONTACT:	Keith Emerick 01904 601988

SITE NAME: Round barrow 700m north of Moor House Farm, Hovingham			
DESIGNATION:	Scheduled Monument	CONDITION:	Generally satisfactory but with significant localised problems
PRINCIPAL VULNERABILITY:	Forestry	TREND:	Declining
OWNERSHIP:	Private	CONTACT:	Keith Emerick 01904 601988

SITE NAME: Medieval moated site 150m south east of Low Hutton Post Office, Huttons Ambo			
DESIGNATION:	Scheduled Monument	CONDITION:	Generally satisfactory but with minor localised problems
PRINCIPAL VULNERABILITY:	Moderate stock erosion	TREND:	Improving
OWNERSHIP:	Private	CONTACT:	Keith Emerick 01904 601988

SITE NAME: Duggleby Howe round barrow, interrupted ditch enclosure and ring ditches, Kirby Grindalythe			
DESIGNATION:	Scheduled Monument	CONDITION:	Extensive significant problems i.e. under plough, collapse
PRINCIPAL VULNERABILITY:	Arable ploughing	TREND:	Declining
OWNERSHIP:	Private	CONTACT:	Keith Emerick 01904 601988

SITE NAME: Two round barrows ½ mile (800m) north east of Duggleby High Barn, Kirby Grindalythe			
DESIGNATION:	Scheduled Monument	CONDITION:	Extensive significant problems i.e. under plough, collapse
PRINCIPAL VULNERABILITY:	Arable ploughing	TREND:	Declining
OWNERSHIP:	Private	CONTACT:	Keith Emerick 01904 601988

SITE NAME: Moated site known as Vivers Hill Castle, 300m north east of the parish church, Kirkbymoorside			
DESIGNATION:	Scheduled Monument	CONDITION:	Generally satisfactory but with significant localised problems
PRINCIPAL VULNERABILITY:	Moderate stock erosion	TREND:	Declining
OWNERSHIP:	Private	CONTACT:	Keith Emerick 01904 601988

SITE NAME: Starfits round barrow, 450m north east of Starfits House, Kirkbymoorside			
DESIGNATION:	Scheduled Monument	CONDITION:	Extensive significant problems i.e. under plough, collapse
PRINCIPAL VULNERABILITY:	Arable ploughing	TREND:	Declining
OWNERSHIP:	Private	CONTACT:	Keith Emerick 01904 601988

SITE NAME: Roman villa, Langton			
DESIGNATION:	Scheduled Monument	CONDITION:	Extensive significant problems i.e. under plough, collapse
PRINCIPAL VULNERABILITY:	Arable ploughing	TREND:	Declining
OWNERSHIP:	Private	CONTACT:	Keith Emerick 01904 601988

PRIORITY (FOR BUILDINGS)

A
Immediate risk of further rapid deterioration or loss of fabric; no solution agreed.

B
Immediate risk of further rapid deterioration or loss of fabric; solution agreed but not yet implemented.

C
Slow decay, no solution agreed.

D
Slow decay, solution agreed but not yet implemented.

E
Under repair or in fair to good repair, but no user identified; or under threat of vacancy with no obvious new user (applicable only to buildings capable of beneficial use).

F
Repair scheme in progress and (where applicable) end use or user identified; functionally redundant buildings with new use agreed but not yet implemented.

SITE NAME:	Esh's round barrow: a long barrow and later bowl barrow 400m north of Cross Thorns Barn, Luttons		
DESIGNATION:	Scheduled Monument	CONDITION:	Extensive significant problems i.e. under plough, collapse
PRINCIPAL VULNERABILITY:	Arable ploughing	TREND:	Declining
OWNERSHIP:	Private	CONTACT:	Keith Emerick 01904 601988

SITE NAME:	Long barrow 650m south east of Cross Thorns Barn, Luttons		
DESIGNATION:	Scheduled Monument	CONDITION:	Extensive significant problems i.e. under plough, collapse
PRINCIPAL VULNERABILITY:	Arable ploughing	TREND:	Declining
OWNERSHIP:	Private	CONTACT:	Keith Emerick 01904 601988

SITE NAME:	Round barrow ¼ mile (400m) north west of Broom House, Luttons		
DESIGNATION:	Scheduled Monument	CONDITION:	Extensive significant problems i.e. under plough, collapse
PRINCIPAL VULNERABILITY:	Arable ploughing	TREND:	Declining
OWNERSHIP:	Private	CONTACT:	Keith Emerick 01904 601988

SITE NAME:	Three bowl barrows 200m west of Belle Vue Farm, Luttons		
DESIGNATION:	Scheduled Monument	CONDITION:	Extensive significant problems i.e. under plough, collapse
PRINCIPAL VULNERABILITY:	Arable ploughing	TREND:	Declining
OWNERSHIP:	Private	CONTACT:	Keith Emerick 01904 601988

SITE NAME:	Roman fort, Malton		
DESIGNATION:	Scheduled Monument	CONDITION:	Generally satisfactory but with significant localised problems
PRINCIPAL VULNERABILITY:	Arable ploughing	TREND:	Declining
OWNERSHIP:	Private	CONTACT:	Keith Emerick 01904 601988

SITE NAME:	Middleton Heights round barrow, Middleton		
DESIGNATION:	Scheduled Monument	CONDITION:	Extensive significant problems i.e. under plough, collapse
PRINCIPAL VULNERABILITY:	Arable ploughing	TREND:	Declining
OWNERSHIP:	Private	CONTACT:	Keith Emerick 01904 601988

SITE NAME:	Black Howe round barrow, Newton		
DESIGNATION:	Scheduled Monument	CONDITION:	Generally satisfactory but with significant localised problems
PRINCIPAL VULNERABILITY:	Plant growth	TREND:	Declining
OWNERSHIP:	Private	CONTACT:	Keith Emerick 01904 601988

SITE NAME:	Beacon Hill ringwork siege castle and Royal Observer Corps post, Pickering		
DESIGNATION:	Scheduled Monument	CONDITION:	Generally unsatisfactory with major localised problems
PRINCIPAL VULNERABILITY:	Vandalism	TREND:	Declining
OWNERSHIP:	Other	CONTACT:	Keith Emerick 01904 601988

Note:
If the priority category has changed since the 2008 register, the previous category is given in brackets.

ABBREVIATIONS
CA Conservation Area
EH English Heritage
HLF Heritage Lottery Fund

LA Local Authority
LB/LBs Listed Building/s
NP National Park

RPG Registered Park and Garden
SM/SMs Scheduled Monument/s
UA Unitary Authority

WHS World Heritage Site

SITE NAME: Round barrow 140m west of Haugh Rigg, Pickering			
DESIGNATION:	Scheduled Monument	CONDITION:	Extensive significant problems i.e. under plough, collapse
PRINCIPAL VULNERABILITY:	Arable ploughing	TREND:	Declining
OWNERSHIP:	Private	CONTACT:	Keith Emerick 01904 601988

SITE NAME: Round barrow 280m south west of Haugh Rigg, Pickering			
DESIGNATION:	Scheduled Monument	CONDITION:	Extensive significant problems i.e. under plough, collapse
PRINCIPAL VULNERABILITY:	Arable ploughing	TREND:	Declining
OWNERSHIP:	Private	CONTACT:	Keith Emerick 01904 601988

SITE NAME: Round barrow 400m north east of Haugh Rigg, Pickering			
DESIGNATION:	Scheduled Monument	CONDITION:	Extensive significant problems i.e. under plough, collapse
PRINCIPAL VULNERABILITY:	Arable ploughing	TREND:	Declining
OWNERSHIP:	Private	CONTACT:	Keith Emerick 01904 601988

SITE NAME: Round barrow 570m south of Saintoft Grange, Pickering			
DESIGNATION:	Scheduled Monument	CONDITION:	Extensive significant problems i.e. under plough, collapse
PRINCIPAL VULNERABILITY:	Arable ploughing	TREND:	Declining
OWNERSHIP:	Private	CONTACT:	Keith Emerick 01904 601988

SITE NAME: Round barrow 600m SSW of Saintoft Grange, Pickering			
DESIGNATION:	Scheduled Monument	CONDITION:	Extensive significant problems i.e. under plough, collapse
PRINCIPAL VULNERABILITY:	Arable ploughing	TREND:	Declining
OWNERSHIP:	Private	CONTACT:	Keith Emerick 01904 601988

SITE NAME: Iron Age barrow cemetery, East Field, Rillington			
DESIGNATION:	Scheduled Monument	CONDITION:	Extensive significant problems i.e. under plough, collapse
PRINCIPAL VULNERABILITY:	Arable ploughing	TREND:	Declining
OWNERSHIP:	Private	CONTACT:	Keith Emerick 01904 601988

SITE NAME: Moated site and ridge and furrow cultivation 230m south east of Manor Farm, Sackleton			
DESIGNATION:	Scheduled Monument	CONDITION:	Generally satisfactory but with significant localised problems
PRINCIPAL VULNERABILITY:	Moderate stock erosion	TREND:	Unknown
OWNERSHIP:	Private	CONTACT:	Keith Emerick 01904 601988

SITE NAME: Round barrow on Knapton Brow, Scampston			
DESIGNATION:	Scheduled Monument	CONDITION:	Extensive significant problems i.e. under plough, collapse
PRINCIPAL VULNERABILITY:	Arable ploughing	TREND:	Declining
OWNERSHIP:	Private	CONTACT:	Keith Emerick 01904 601988

PRIORITY (FOR BUILDINGS)

A
Immediate risk of further rapid deterioration or loss of fabric; no solution agreed.

B
Immediate risk of further rapid deterioration or loss of fabric; solution agreed but not yet implemented.

C
Slow decay, no solution agreed.

D
Slow decay, solution agreed but not yet implemented.

E
Under repair or in fair to good repair, but no user identified; or under threat of vacancy with no obvious new user (applicable only to buildings capable of beneficial use).

F
Repair scheme in progress and (where applicable) end use or user identified; functionally redundant buildings with new use agreed but not yet implemented.

SITE NAME:	Part of Leppington medieval village, a moated site and site of the former parish church of St Helen, Scrayingham		
DESIGNATION:	Scheduled Monument	CONDITION:	Generally satisfactory but with significant localised problems
PRINCIPAL VULNERABILITY:	Moderate vehicle damage/erosion	TREND:	Unknown
OWNERSHIP:	Private	CONTACT:	Keith Emerick 01904 601988

SITE NAME:	Round barrow ½ mile (800m) NNE of Settrington House, Settrington		
DESIGNATION:	Scheduled Monument	CONDITION:	Extensive significant problems i.e. under plough, collapse
PRINCIPAL VULNERABILITY:	Arable ploughing	TREND:	Declining
OWNERSHIP:	Private	CONTACT:	Keith Emerick 01904 601988

SITE NAME:	Round barrow ¼ mile (400m) south west of Many Thorns Farm, Settrington		
DESIGNATION:	Scheduled Monument	CONDITION:	Extensive significant problems i.e. under plough, collapse
PRINCIPAL VULNERABILITY:	Arable ploughing	TREND:	Declining
OWNERSHIP:	Private	CONTACT:	Keith Emerick 01904 601988

SITE NAME:	Round barrow north east of Lawson's Wold Barn, Sherburn		
DESIGNATION:	Scheduled Monument	CONDITION:	Extensive significant problems i.e. under plough, collapse
PRINCIPAL VULNERABILITY:	Arable ploughing	TREND:	Declining
OWNERSHIP:	Private	CONTACT:	Keith Emerick 01904 601988

SITE NAME:	Three round barrows south of Prodham's Wold Farm, Sherburn		
DESIGNATION:	Scheduled Monument	CONDITION:	Extensive significant problems i.e. under plough, collapse
PRINCIPAL VULNERABILITY:	Arable ploughing	TREND:	Declining
OWNERSHIP:	Private	CONTACT:	Keith Emerick 01904 601988

SITE NAME:	Aldro earthworks: a bowl barrow and part of a cross-dyke on Birdsall Wold, 500m north west of Brown Moor Farm, Thixendale		
DESIGNATION:	Scheduled Monument	CONDITION:	Extensive significant problems i.e. under plough, collapse
PRINCIPAL VULNERABILITY:	Arable ploughing	TREND:	Declining
OWNERSHIP:	Private	CONTACT:	Keith Emerick 01904 601988

SITE NAME:	Aldro earthworks: a bowl barrow on Birdsall Wold, 500m north west of Brown Moor Farm, Thixendale		
DESIGNATION:	Scheduled Monument	CONDITION:	Extensive significant problems i.e. under plough, collapse
PRINCIPAL VULNERABILITY:	Arable ploughing	TREND:	Declining
OWNERSHIP:	Private	CONTACT:	Keith Emerick 01904 601988

SITE NAME:	Aldro earthworks: a bowl barrow on Hanging Grimston Wold 400m north west of Stone Sleights Farm, Thixendale		
DESIGNATION:	Scheduled Monument	CONDITION:	Extensive significant problems i.e. under plough, collapse
PRINCIPAL VULNERABILITY:	Arable ploughing	TREND:	Declining
OWNERSHIP:	Private	CONTACT:	Keith Emerick 01904 601988

Note:
If the priority category has changed since the 2008 register, the previous category is given in brackets.

ABBREVIATIONS
CA Conservation Area
EH English Heritage
HLF Heritage Lottery Fund

LA Local Authority
LB/LBs Listed Building/s
NP National Park

RPG Registered Park and Garden
SM/SMs Scheduled Monument/s
UA Unitary Authority

WHS World Heritage Site

SITE NAME: Aldro earthworks: a cross-dyke on Birdsall Wold, 200m west of Brown Moor Farm, Thixendale			
DESIGNATION:	Scheduled Monument	CONDITION:	Generally unsatisfactory with major localised problems
PRINCIPAL VULNERABILITY:	Scrub / tree growth	TREND:	Declining
OWNERSHIP:	Private	CONTACT:	Keith Emerick 01904 601988

SITE NAME: Barrow near Middle Plantation, Thixendale			
DESIGNATION:	Scheduled Monument	CONDITION:	Extensive significant problems i.e. under plough, collapse
PRINCIPAL VULNERABILITY:	Arable ploughing	TREND:	Declining
OWNERSHIP:	Private	CONTACT:	Keith Emerick 01904 601988

SITE NAME: Barrow west of Bradeham Farm, Thixendale			
DESIGNATION:	Scheduled Monument	CONDITION:	Extensive significant problems i.e. under plough, collapse
PRINCIPAL VULNERABILITY:	Arable ploughing	TREND:	Declining
OWNERSHIP:	Private	CONTACT:	Keith Emerick 01904 601988

SITE NAME: Hanging Grimston barrow group: a bowl barrow 200m west of Wold Farm, Thixendale			
DESIGNATION:	Scheduled Monument	CONDITION:	Extensive significant problems i.e. under plough, collapse
PRINCIPAL VULNERABILITY:	Arable ploughing	TREND:	Declining
OWNERSHIP:	Private	CONTACT:	Keith Emerick 01904 601988

SITE NAME: Hanging Grimston barrow group: a bowl barrow 300m east of Stone Sleights Farm, Thixendale			
DESIGNATION:	Scheduled Monument	CONDITION:	Extensive significant problems i.e. under plough, collapse
PRINCIPAL VULNERABILITY:	Arable ploughing	TREND:	Declining
OWNERSHIP:	Private	CONTACT:	Keith Emerick 01904 601988

SITE NAME: Hanging Grimston barrow group: a bowl barrow 400m south west of Wold Farm, Thixendale			
DESIGNATION:	Scheduled Monument	CONDITION:	Extensive significant problems i.e. under plough, collapse
PRINCIPAL VULNERABILITY:	Arable ploughing	TREND:	Declining
OWNERSHIP:	Private	CONTACT:	Keith Emerick 01904 601988

SITE NAME: Hanging Grimston barrow group: a bowl barrow 450m north east of Wold Farm, Thixendale			
DESIGNATION:	Scheduled Monument	CONDITION:	Extensive significant problems i.e. under plough, collapse
PRINCIPAL VULNERABILITY:	Arable ploughing	TREND:	Declining
OWNERSHIP:	Private	CONTACT:	Keith Emerick 01904 601988

SITE NAME: Hanging Grimston barrow group: a bowl barrow 650m south west of Thixendale Grange, Thixendale			
DESIGNATION:	Scheduled Monument	CONDITION:	Extensive significant problems i.e. under plough, collapse
PRINCIPAL VULNERABILITY:	Arable ploughing	TREND:	Declining
OWNERSHIP:	Private	CONTACT:	Keith Emerick 01904 601988

PRIORITY (FOR BUILDINGS)

A
Immediate risk of further rapid deterioration or loss of fabric; no solution agreed.

B
Immediate risk of further rapid deterioration or loss of fabric; solution agreed but not yet implemented.

C
Slow decay, no solution agreed.

D
Slow decay, solution agreed but not yet implemented.

E
Under repair or in fair to good repair, but no user identified; or under threat of vacancy with no obvious new user (applicable only to buildings capable of beneficial use).

F
Repair scheme in progress and (where applicable) end use or user identified; functionally redundant buildings with new use agreed but not yet implemented.

SITE NAME:	Hanging Grimston barrow group: a long barrow 400m east of Wold Farm, incorporating part of a prehistoric linear boundary, Thixendale		
DESIGNATION:	Scheduled Monument	CONDITION:	Extensive significant problems i.e. under plough, collapse
PRINCIPAL VULNERABILITY:	Arable ploughing	TREND:	Declining
OWNERSHIP:	Private	CONTACT:	Keith Emerick 01904 601988

SITE NAME:	Hanging Grimston barrow group: four bowl barrows and part of a cross dyke 600m SSW of Thixendale Grange, Thixendale		
DESIGNATION:	Scheduled Monument	CONDITION:	Extensive significant problems i.e. under plough, collapse
PRINCIPAL VULNERABILITY:	Arable ploughing	TREND:	Declining
OWNERSHIP:	Private	CONTACT:	Keith Emerick 01904 601988

SITE NAME:	Hanging Grimston barrow group: four bowl barrows on Uncleby Stoop, Thixendale		
DESIGNATION:	Scheduled Monument	CONDITION:	Extensive significant problems i.e. under plough, collapse
PRINCIPAL VULNERABILITY:	Arable ploughing	TREND:	Declining
OWNERSHIP:	Private	CONTACT:	Keith Emerick 01904 601988

SITE NAME:	Hanging Grimston barrow group: three bowl barrows 350m north east of Wold Farm, Thixendale		
DESIGNATION:	Scheduled Monument	CONDITION:	Extensive significant problems i.e. under plough, collapse
PRINCIPAL VULNERABILITY:	Arable ploughing	TREND:	Declining
OWNERSHIP:	Private	CONTACT:	Keith Emerick 01904 601988

SITE NAME:	Hanging Grimston barrow group: three bowl barrows 600m south west of Thixendale Grange, Thixendale		
DESIGNATION:	Scheduled Monument	CONDITION:	Extensive significant problems i.e. under plough, collapse
PRINCIPAL VULNERABILITY:	Arable ploughing	TREND:	Declining
OWNERSHIP:	Private	CONTACT:	Keith Emerick 01904 601988

SITE NAME:	Round barrow north of manor house, Thixendale		
DESIGNATION:	Scheduled Monument	CONDITION:	Extensive significant problems i.e. under plough, collapse
PRINCIPAL VULNERABILITY:	Arable ploughing	TREND:	Declining
OWNERSHIP:	Private	CONTACT:	Keith Emerick 01904 601988

SITE NAME:	Round barrow south east of Gill's Farm, Thixendale		
DESIGNATION:	Scheduled Monument	CONDITION:	Extensive significant problems i.e. under plough, collapse
PRINCIPAL VULNERABILITY:	Arable ploughing	TREND:	Declining
OWNERSHIP:	Private	CONTACT:	Keith Emerick 01904 601988

SITE NAME:	Round barrows south of Gill's Farm, Thixendale		
DESIGNATION:	Scheduled Monument	CONDITION:	Generally satisfactory but with significant localised problems
PRINCIPAL VULNERABILITY:	Arable ploughing	TREND:	Declining
OWNERSHIP:	Private	CONTACT:	Keith Emerick 01904 601988

Note:
If the priority category has changed since the 2008 register, the previous category is given in brackets.

ABBREVIATIONS
CA Conservation Area
EH English Heritage
HLF Heritage Lottery Fund

LA Local Authority
LB/LBs Listed Building/s
NP National Park

RPG Registered Park and Garden
SM/SMs Scheduled Monument/s
UA Unitary Authority

WHS World Heritage Site

SITE NAME: Round barrows south west of Riggs Farm, Thixendale			
DESIGNATION:	Scheduled Monument	CONDITION:	Extensive significant problems i.e. under plough, collapse
PRINCIPAL VULNERABILITY:	Arable ploughing	TREND:	Declining
OWNERSHIP:	Private	CONTACT:	Keith Emerick 01904 601988

SITE NAME: The Queen Dike: part of a cross-dyke 600m east of Wold Farm, Thixendale			
DESIGNATION:	Scheduled Monument	CONDITION:	Generally unsatisfactory with major localised problems
PRINCIPAL VULNERABILITY:	Arable clipping	TREND:	Declining
OWNERSHIP:	Private	CONTACT:	Keith Emerick 01904 601988

SITE NAME: Round barrow east of Weaverthorpe Ling, Weaverthorpe			
DESIGNATION:	Scheduled Monument	CONDITION:	Extensive significant problems i.e. under plough, collapse
PRINCIPAL VULNERABILITY:	Arable ploughing	TREND:	Declining
OWNERSHIP:	Private	CONTACT:	Keith Emerick 01904 601988

SITE NAME: Round barrow north west of Mount Spaniel, Weaverthorpe			
DESIGNATION:	Scheduled Monument	CONDITION:	Extensive significant problems i.e. under plough, collapse
PRINCIPAL VULNERABILITY:	Arable ploughing	TREND:	Declining
OWNERSHIP:	Private	CONTACT:	Keith Emerick 01904 601988

SITE NAME: Section of linear earthwork in Pasture Plantation, Weaverthorpe			
DESIGNATION:	Scheduled Monument	CONDITION:	Generally unsatisfactory with major localised problems
PRINCIPAL VULNERABILITY:	Arable clipping	TREND:	Declining
OWNERSHIP:	Private	CONTACT:	Keith Emerick 01904 601988

SITE NAME: Two round barrows on Weaverthorpe Pasture, Weaverthorpe			
DESIGNATION:	Scheduled Monument	CONDITION:	Extensive significant problems i.e. under plough, collapse
PRINCIPAL VULNERABILITY:	Arable ploughing	TREND:	Declining
OWNERSHIP:	Private	CONTACT:	Keith Emerick 01904 601988

SITE NAME: Two round barrows south east of Pasture Farm, Weaverthorpe			
DESIGNATION:	Scheduled Monument	CONDITION:	Extensive significant problems i.e. under plough, collapse
PRINCIPAL VULNERABILITY:	Arable ploughing	TREND:	Declining
OWNERSHIP:	Private	CONTACT:	Keith Emerick 01904 601988

SITE NAME: A long barrow 120m north of Westow Grange, incorporating part of a medieval field system, Westow			
DESIGNATION:	Scheduled Monument	CONDITION:	Generally satisfactory but with significant localised problems
PRINCIPAL VULNERABILITY:	Arable clipping	TREND:	Unknown
OWNERSHIP:	Private	CONTACT:	Keith Emerick 01904 601988

PRIORITY (FOR BUILDINGS)

A
Immediate risk of further rapid deterioration or loss of fabric; no solution agreed.

B
Immediate risk of further rapid deterioration or loss of fabric; solution agreed but not yet implemented.

C
Slow decay, no solution agreed.

D
Slow decay, solution agreed but not yet implemented.

E
Under repair or in fair to good repair, but no user identified; or under threat of vacancy with no obvious new user (applicable only to buildings capable of beneficial use).

F
Repair scheme in progress and (where applicable) end use or user identified; functionally redundant buildings with new use agreed but not yet implemented.

SITE NAME:	Round barrows on Wharram Percy Wold, Wharram		
DESIGNATION:	Scheduled Monument	CONDITION:	Extensive significant problems i.e. under plough, collapse
PRINCIPAL VULNERABILITY:	Arable ploughing	TREND:	Declining
OWNERSHIP:	Private	CONTACT:	Keith Emerick 01904 601988

SITE NAME:	Bowl barrow 1100m west of High Fordon Farm, Willerby		
DESIGNATION:	Scheduled Monument	CONDITION:	Extensive significant problems i.e. under plough, collapse
PRINCIPAL VULNERABILITY:	Arable ploughing	TREND:	Declining
OWNERSHIP:	Private	CONTACT:	Keith Emerick 01904 601988

SITE NAME:	Bowl barrow 700m north west of High Fordon Farm, Willerby		
DESIGNATION:	Scheduled Monument	CONDITION:	Extensive significant problems i.e. under plough, collapse
PRINCIPAL VULNERABILITY:	Arable ploughing	TREND:	Declining
OWNERSHIP:	Private	CONTACT:	Keith Emerick 01904 601988

SITE NAME:	Bowl barrow 800m west of High Fordon Farm, Willerby		
DESIGNATION:	Scheduled Monument	CONDITION:	Extensive significant problems i.e. under plough, collapse
PRINCIPAL VULNERABILITY:	Arable ploughing	TREND:	Declining
OWNERSHIP:	Private	CONTACT:	Keith Emerick 01904 601988

SITE NAME:	Prior Moor round barrow, Willerby		
DESIGNATION:	Scheduled Monument	CONDITION:	Extensive significant problems i.e. under plough, collapse
PRINCIPAL VULNERABILITY:	Arable ploughing	TREND:	Declining
OWNERSHIP:	Private	CONTACT:	Keith Emerick 01904 601988

SITE NAME:	Round barrow south east of Willerby Wold House, Willerby		
DESIGNATION:	Scheduled Monument	CONDITION:	Extensive significant problems i.e. under plough, collapse
PRINCIPAL VULNERABILITY:	Arable ploughing	TREND:	Declining
OWNERSHIP:	Private	CONTACT:	Keith Emerick 01904 601988

SITE NAME:	Round barrow west of Willerby Wold House, Willerby		
DESIGNATION:	Scheduled Monument	CONDITION:	Extensive significant problems i.e. under plough, collapse
PRINCIPAL VULNERABILITY:	Arable ploughing	TREND:	Declining
OWNERSHIP:	Private	CONTACT:	Keith Emerick 01904 601988

SITE NAME:	Two round barrows north east of Ganton Dale, Willerby		
DESIGNATION:	Scheduled Monument	CONDITION:	Extensive significant problems i.e. under plough, collapse
PRINCIPAL VULNERABILITY:	Arable ploughing	TREND:	Declining
OWNERSHIP:	Private	CONTACT:	Keith Emerick 01904 601988

Note:
If the priority category has changed since the 2008 register, the previous category is given in brackets.

ABBREVIATIONS
CA Conservation Area
EH English Heritage
HLF Heritage Lottery Fund

LA Local Authority
LB/LBs Listed Building/s
NP National Park

RPG Registered Park and Garden
SM/SMs Scheduled Monument/s
UA Unitary Authority

WHS World Heritage Site

SITE NAME:	Two round barrows, Staxton Brow, Willerby		
DESIGNATION:	Scheduled Monument	CONDITION:	Extensive significant problems i.e. under plough, collapse
PRINCIPAL VULNERABILITY:	Arable ploughing	TREND:	Declining
OWNERSHIP:	Private	CONTACT:	Keith Emerick 01904 601988

SITE NAME:	Wilton Hall moated site 250m south of Manor Farm, Wilton		
DESIGNATION:	Scheduled Monument	CONDITION:	Generally satisfactory but with minor localised problems
PRINCIPAL VULNERABILITY:	Drainage/dewatering	TREND:	Stable
OWNERSHIP:	Private	CONTACT:	Keith Emerick 01904 601988

SITE NAME:	Round barrow ¼ mile (400m) south east of Newton South Wold Farm, Wintringham		
DESIGNATION:	Scheduled Monument	CONDITION:	Extensive significant problems i.e. under plough, collapse
PRINCIPAL VULNERABILITY:	Arable ploughing	TREND:	Declining
OWNERSHIP:	Private	CONTACT:	Keith Emerick 01904 601988

SITE NAME:	Round barrow 330yds (300m) NNW of Ladyhills, Wintringham		
DESIGNATION:	Scheduled Monument	CONDITION:	Extensive significant problems i.e. under plough, collapse
PRINCIPAL VULNERABILITY:	Arable ploughing	TREND:	Declining
OWNERSHIP:	Private	CONTACT:	Keith Emerick 01904 601988

SITE NAME:	Round barrow north east of Wintringham South Wold Farm, Wintringham		
DESIGNATION:	Scheduled Monument	CONDITION:	Extensive significant problems i.e. under plough, collapse
PRINCIPAL VULNERABILITY:	Arable ploughing	TREND:	Declining
OWNERSHIP:	Private	CONTACT:	Keith Emerick 01904 601988

SITE NAME:	Round barrow west of Newlands Lane, Wintringham		
DESIGNATION:	Scheduled Monument	CONDITION:	Extensive significant problems i.e. under plough, collapse
PRINCIPAL VULNERABILITY:	Arable ploughing	TREND:	Declining
OWNERSHIP:	Private	CONTACT:	Keith Emerick 01904 601988

SITE NAME:	Three round barrows on West Heselton Wold, Wintringham		
DESIGNATION:	Scheduled Monument	CONDITION:	Extensive significant problems i.e. under plough, collapse
PRINCIPAL VULNERABILITY:	Arable clipping	TREND:	Declining
OWNERSHIP:	Private	CONTACT:	Keith Emerick 01904 601988

SITE NAME:	Ebberston Hall, Ebberston and Yedingham		
DESIGNATION:	Registered Park and Garden Grade II*, also 5 LBs, 2 SMs	Gardens with water features of circa 1718 integral to the design of Ebberston Hall and views of the wider landscape from it. Stepped cascade water features (listed grade II*) in need of consolidation and repair; trees in parkland to south over-mature.	
CONDITION:	Generally satisfactory but with significant localised problems		
VULNERABILITY:	Low	Contact: Andy Wimble 01904 601970	
TREND:	Deteriorating		
OWNERSHIP :	Private, single owner		

PRIORITY (FOR BUILDINGS)

A
Immediate risk of further rapid
deterioration or loss of fabric;
no solution agreed.

B
Immediate risk of further rapid
deterioration or loss of fabric; solution
agreed but not yet implemented.

C
Slow decay, no solution agreed.

D
Slow decay, solution agreed but
not yet implemented.


E
Under repair or in fair to good repair,
but no user identified; or under threat
of vacancy with no obvious new user
(applicable only to buildings capable
of beneficial use).


F
Repair scheme in progress and
(where applicable) end use or user
identified; functionally redundant
buildings with new use agreed but
not yet implemented.

SITE NAME:	Gilling Castle, Gilling East	The castle a C14 tower house, park with medieval origins, and gardens probably of the early C18 possibly with earlier origins. Now owned by Ampleforth College. Significant parts of the parkland lie under forestry and include fishponds in need of conservation & repair works. English Heritage is working with key stakeholders to commission a conservation management plan. Part of the park is also in the district of Hambleton.
DESIGNATION:	Registered Park and Garden Grade II, also 3 LBs, 1 SM	
CONDITION:	Generally satisfactory but with significant localised problems	
VULNERABILITY:	Medium	
TREND:	Unknown	
OWNERSHIP:	Corporate, single owner	

SITE NAME:	Castle Howard, Henderskelfe	Gardens, pleasure grounds and park with a mixture of geometric and less formal features developed c.1698-1738 by Charles Howard, third Earl of Carlisle and Sir John Vanbrugh (1664-1726) possibly with some advice from Stephen Switzer (1682-1745). Key buildings and structures in the landscape are in need of consolidation and repair; sections of the grand approach avenues have over-mature trees in need of replacement.
DESIGNATION:	Registered Park and Garden Grade I, also 65 LBs, 2 SMs	
CONDITION:	Generally satisfactory but with significant localised problems	
VULNERABILITY:	Low	
TREND:	Deteriorating	
OWNERSHIP:	Private, single owner	

SCARBOROUGH

	SITE NAME:	The Brewhouse, Whitby Abbey, Whitby	Ruins of C17 brewhouse to the west of Abbey House. Converted to a water tank in C19. Unroofed, early C20, and in a derelict condition.
	DESIGNATION:	Scheduled Monument, CA	
	CONDITION:	Very bad	
	OCCUPANCY:	Not applicable	
	PRIORITY:	F (D)	
	OWNERSHIP:	Private	

	SITE NAME:	Wykeham Priory, Back Lane, Wykeham	C12 Cistercian priory. Little remains of the priory except some sections of walling, part of the old parish church and a transplanted moorland cross. It is situated in the private grounds of a large country house.
	DESIGNATION:	Listed Building Grade II, SM	
	CONDITION:	Poor	
	OCCUPANCY:	Not applicable	
	PRIORITY:	D (D)	
	OWNERSHIP:	Private	

SITE NAME:	Bowl barrow 700m north of Betton Farm, East Ayton		
DESIGNATION:	Scheduled Monument	CONDITION:	Extensive significant problems i.e. under plough, collapse
PRINCIPAL VULNERABILITY:	Arable ploughing	TREND:	Declining
OWNERSHIP:	Private	CONTACT:	Keith Emerick 01904 601988

SITE NAME:	Bowl barrow 920m north of Betton Farm, East Ayton		
DESIGNATION:	Scheduled Monument	CONDITION:	Extensive significant problems i.e. under plough, collapse
PRINCIPAL VULNERABILITY:	Arable ploughing	TREND:	Declining
OWNERSHIP:	Private	CONTACT:	Keith Emerick 01904 601988

SITE NAME:	Bowl barrow 950m north of Betton Farm, East Ayton		
DESIGNATION:	Scheduled Monument	CONDITION:	Extensive significant problems i.e. under plough, collapse
PRINCIPAL VULNERABILITY:	Arable ploughing	TREND:	Declining
OWNERSHIP:	Private	CONTACT:	Keith Emerick 01904 601988

Note:
If the priority category has changed since the 2008 register, the previous category is given in brackets.

ABBREVIATIONS

CA Conservation Area
EH English Heritage
HLF Heritage Lottery Fund

LA Local Authority
LB/LBs Listed Building/s
NP National Park

RPG Registered Park and Garden
SM/SMs Scheduled Monument/s
UA Unitary Authority

WHS World Heritage Site

SITE NAME: Roman signal station, Carr Naze, Filey			
DESIGNATION:	Scheduled Monument	CONDITION:	Extensive significant problems i.e. under plough, collapse
PRINCIPAL VULNERABILITY:	Coastal erosion	TREND:	Declining
OWNERSHIP:	Local Authority	CONTACT:	Keith Emerick 01904 601988

SITE NAME: Elf Howe round barrow, Folkton			
DESIGNATION:	Scheduled Monument	CONDITION:	Extensive significant problems i.e. under plough, collapse
PRINCIPAL VULNERABILITY:	Arable ploughing	TREND:	Declining
OWNERSHIP:	Private	CONTACT:	Keith Emerick 01904 601988

SITE NAME: Round barrow on Flixton Wold, Folkton			
DESIGNATION:	Scheduled Monument	CONDITION:	Extensive significant problems i.e. under plough, collapse
PRINCIPAL VULNERABILITY:	Arable ploughing	TREND:	Declining
OWNERSHIP:	Private	CONTACT:	Keith Emerick 01904 601988

SITE NAME: Round barrow on Flotmanby Brow, Folkton			
DESIGNATION:	Scheduled Monument	CONDITION:	Unknown
PRINCIPAL VULNERABILITY:	Arable ploughing	TREND:	Unknown
OWNERSHIP:	Private	CONTACT:	Keith Emerick 01904 601988

SITE NAME: Round barrow on Flotmanby Wold, Folkton			
DESIGNATION:	Scheduled Monument	CONDITION:	Extensive significant problems i.e. under plough, collapse
PRINCIPAL VULNERABILITY:	Arable ploughing	TREND:	Declining
OWNERSHIP:	Private	CONTACT:	Keith Emerick 01904 601988

SITE NAME: Round barrow south of Long Plantation, Folkton			
DESIGNATION:	Scheduled Monument	CONDITION:	Extensive significant problems i.e. under plough, collapse
PRINCIPAL VULNERABILITY:	Arable ploughing	TREND:	Declining
OWNERSHIP:	Private	CONTACT:	Keith Emerick 01904 601988

SITE NAME: Sharpe Howes, round barrows, Folkton			
DESIGNATION:	Scheduled Monument	CONDITION:	Generally unsatisfactory with major localised problems
PRINCIPAL VULNERABILITY:	Arable ploughing	TREND:	Declining
OWNERSHIP:	Private	CONTACT:	Keith Emerick 01904 601988

SITE NAME: Two round barrows north west of Danebury Manor, Folkton			
DESIGNATION:	Scheduled Monument	CONDITION:	Extensive significant problems i.e. under plough, collapse
PRINCIPAL VULNERABILITY:	Arable ploughing	TREND:	Declining
OWNERSHIP:	Private	CONTACT:	Keith Emerick 01904 601988

SITE NAME: Group of circular and rectangular enclosures, near Cansdale Whin, Hunmanby			
DESIGNATION:	Scheduled Monument	CONDITION:	Extensive significant problems i.e. under plough, collapse
PRINCIPAL VULNERABILITY:	Arable ploughing	TREND:	Declining
OWNERSHIP:	Private	CONTACT:	Keith Emerick 01904 601988

PRIORITY (FOR BUILDINGS)

A
Immediate risk of further rapid deterioration or loss of fabric; no solution agreed.

B
Immediate risk of further rapid deterioration or loss of fabric; solution agreed but not yet implemented.

C
Slow decay, no solution agreed.

D
Slow decay; solution agreed but not yet implemented.

E
Under repair or in fair to good repair; but no user identified; or under threat of vacancy with no obvious new user (applicable only to buildings capable of beneficial use).

F
Repair scheme in progress and (where applicable) end use or user identified; functionally redundant buildings with new use agreed but not yet implemented.

SITE NAME:	Round barrow south of Grange Farm, Hunmanby		
DESIGNATION:	Scheduled Monument	CONDITION:	Extensive significant problems i.e. under plough, collapse
PRINCIPAL VULNERABILITY:	Arable ploughing	TREND:	Declining
OWNERSHIP:	Private	CONTACT:	Keith Emerick 01904 601988

SITE NAME:	Hagworm Hill round barrow, Irton		
DESIGNATION:	Scheduled Monument	CONDITION:	Generally satisfactory but with significant localised problems
PRINCIPAL VULNERABILITY:	Arable clipping	TREND:	Declining
OWNERSHIP:	Private	CONTACT:	Keith Emerick 01904 601988

SITE NAME:	Round barrow 60m west of Beacon Farm, Irton		
DESIGNATION:	Scheduled Monument	CONDITION:	Generally satisfactory but with significant localised problems
PRINCIPAL VULNERABILITY:	Arable clipping	TREND:	Declining
OWNERSHIP:	Private	CONTACT:	Keith Emerick 01904 601988

SITE NAME:	Section of linear earthwork on Seamer Moor Hill, Scarborough		
DESIGNATION:	Scheduled Monument	CONDITION:	Generally satisfactory but with significant localised problems
PRINCIPAL VULNERABILITY:	Plant growth	TREND:	Declining
OWNERSHIP:	Government or Agency	CONTACT:	Keith Emerick 01904 601988

SITE NAME:	Three barrows at Seamer Beacon and the ruins of Baron Albert's Tower, Scarborough		
DESIGNATION:	Scheduled Monument	CONDITION:	Generally satisfactory but with minor localised problems
PRINCIPAL VULNERABILITY:	Plant growth	TREND:	Declining
OWNERSHIP:	Local Authority	CONTACT:	Keith Emerick 01904 601988

SITE NAME:	Bowl barrow 450m north east of Moor House Farm, Scarborough		
DESIGNATION:	Scheduled Monument	CONDITION:	Generally unsatisfactory with major localised problems
PRINCIPAL VULNERABILITY:	Arable ploughing	TREND:	Unknown
OWNERSHIP:	Private	CONTACT:	Keith Emerick 01904 601988

SITE NAME:	Bowl barrow 600m north of Moor House Farm, Scarborough		
DESIGNATION:	Scheduled Monument	CONDITION:	Generally unsatisfactory with major localised problems
PRINCIPAL VULNERABILITY:	Arable ploughing	TREND:	Declining
OWNERSHIP:	Private	CONTACT:	Keith Emerick 01904 601988

SITE NAME:	Round barrow 460m south of Oliver's Mount Farm, Scarborough		
DESIGNATION:	Scheduled Monument	CONDITION:	Extensive significant problems i.e. under plough, collapse
PRINCIPAL VULNERABILITY:	Arable ploughing	TREND:	Declining
OWNERSHIP:	Private	CONTACT:	Keith Emerick 01904 601988

Note:
If the priority category has changed
since the 2008 register, the previous
category is given in brackets.

ABBREVIATIONS
CA Conservation Area
EH English Heritage
HLF Heritage Lottery Fund

LA Local Authority
LB/LBs Listed Building/s
NP National Park

RPG Registered Park and Garden
SM/SMs Scheduled Monument/s
UA Unitary Authority

WHS World Heritage Site

SITE NAME:	Round barrow beside Lady Grace's Ride, Scarborough		
DESIGNATION:	Scheduled Monument	CONDITION:	Generally satisfactory but with significant localised problems
PRINCIPAL VULNERABILITY:	Arable clipping	TREND:	Stable
OWNERSHIP:	Private	CONTACT:	Keith Emerick 01904 601988

SITE NAME:	Bowl barrow 150m north of Moor House Farm, Seamer		
DESIGNATION:	Scheduled Monument	CONDITION:	Extensive significant problems i.e. under plough, collapse
PRINCIPAL VULNERABILITY:	Arable ploughing	TREND:	Declining
OWNERSHIP:	Private	CONTACT:	Keith Emerick 01904 601988

SITE NAME:	Bowl barrow 450m north west of Moor House Farm, Seamer		
DESIGNATION:	Scheduled Monument	CONDITION:	Extensive significant problems i.e. under plough, collapse
PRINCIPAL VULNERABILITY:	Arable ploughing	TREND:	Declining
OWNERSHIP:	Private	CONTACT:	Keith Emerick 01904 601988

SITE NAME:	Bowl barrow 550m NNW of Moor House Farm, Seamer		
DESIGNATION:	Scheduled Monument	CONDITION:	Extensive significant problems i.e. under plough, collapse
PRINCIPAL VULNERABILITY:	Arable ploughing	TREND:	Declining
OWNERSHIP:	Private	CONTACT:	Keith Emerick 01904 601988

SITE NAME:	Bowl barrow 800m north west of Moor House Farm, Seamer		
DESIGNATION:	Scheduled Monument	CONDITION:	Extensive significant problems i.e. under plough, collapse
PRINCIPAL VULNERABILITY:	Arable ploughing	TREND:	Declining
OWNERSHIP:	Private	CONTACT:	Keith Emerick 01904 601988

SELBY



SITE NAME: **The Gatehouse, Gatehouse Lane, Bolton Percy**

DESIGNATION: Listed Building Grade II*, CA

CONDITION: Poor

OCCUPANCY: Vacant

PRIORITY: D (D)

OWNERSHIP: Trust

C15 timber-framed gatehouse to the medieval Rectory at Bolton Percy. The surviving portion has a jettied upper floor supported on carved braces. The roof structure is carved and moulded. Partly repaired in 1972, but the unrepaired southern end has collapsed. Vivat Trust plans to convert to holiday accommodation in 2009/10.

Contact: Hilary Roome 01904 601984



SITE NAME: **Chapel to Huddleston Hall (now barn), west of house, Laith Staid Lane, Huddleston with Newthorpe**

DESIGNATION: Listed Building Grade II*

CONDITION: Fair

OCCUPANCY: Part occupied

PRIORITY: C (C)

OWNERSHIP: Private

Chapel with C15 origins, C16 rebuilding to the east and later alterations.

Contact: Diane Green 01904 601973

PRIORITY (FOR BUILDINGS)

A
Immediate risk of further rapid deterioration or loss of fabric; no solution agreed.

B
Immediate risk of further rapid deterioration or loss of fabric; solution agreed but not yet implemented.

C
Slow decay, no solution agreed.

D
Slow decay, solution agreed but not yet implemented.

E
Under repair or in fair to good repair, but no user identified; or under threat of vacancy with no obvious new user (applicable only to buildings capable of beneficial use).

F
Repair scheme in progress and (where applicable) end use or user identified; functionally redundant buildings with new use agreed but not yet implemented.



SITE NAME: **Huddleston Hall,
Laith Staid Lane,
Huddleston with Newthorpe**

Late C16 manor house, now used as a farmhouse. A full repairs programme has been prepared but work has not yet been carried out.

DESIGNATION: Listed Building Grade II*

CONDITION: Fair

OCCUPANCY: Part occupied

PRIORITY: C (C)

OWNERSHIP: Private

Contact: Diane Green 01904 601973



SITE NAME: **Stables to Huddleston Hall,
south east of house, Laith Staid Lane,
Huddleston with Newthorpe**

Stables of the late C16 with C19 additions and alterations.

DESIGNATION: Listed Building Grade II*

CONDITION: Fair

OCCUPANCY: Part occupied

PRIORITY: C (C)

OWNERSHIP: Private

Contact: Diane Green 01904 601973



SITE NAME: **Abbot's Staith Buildings,
Water Lane,
Selby**

C15 or early C16, two storey, 'H' shaped plan warehouse built for Selby Abbey. Mainly of magnesium limestone ashlar with some brick. The roof is modern, the building is in poor condition and the roof is deteriorating.

DESIGNATION: Listed Building Grade II*, SM, CA

CONDITION: Poor

OCCUPANCY: Part occupied

PRIORITY: C (C)

OWNERSHIP: Company

Contact: Keith Emerick 01904 601988

SITE NAME:	St Andrew's College and moat, 440m north east of College Farm, Acaster Selby		
DESIGNATION:	Scheduled Monument	CONDITION:	Generally satisfactory but with minor localised problems
PRINCIPAL VULNERABILITY:	Moderate animal burrowing	TREND:	Stable
OWNERSHIP:	Private	CONTACT:	Keith Emerick 01904 601988

SITE NAME:	Brocket Hall moated site, Appleton Roebuck		
DESIGNATION:	Scheduled Monument	CONDITION:	Generally satisfactory but with minor localised problems
PRINCIPAL VULNERABILITY:	Scrub / tree growth	TREND:	Declining
OWNERSHIP:	Private	CONTACT:	Keith Emerick 01904 601988

SITE NAME:	Mote Hill: a moated site, two fishponds and part of an adjacent field system 500m west of Nun Appleton Hall, Appleton Roebuck		
DESIGNATION:	Scheduled Monument	CONDITION:	Generally satisfactory but with significant localised problems
PRINCIPAL VULNERABILITY:	Drainage/dewatering	TREND:	Unknown
OWNERSHIP:	Private	CONTACT:	Keith Emerick 01904 601988

SITE NAME:	Parkshaw moated site, 170m north west of Wood Farm, Balne		
DESIGNATION:	Scheduled Monument	CONDITION:	Generally satisfactory but with significant localised problems
PRINCIPAL VULNERABILITY:	Plant growth	TREND:	Declining
OWNERSHIP:	Private	CONTACT:	Keith Emerick 01904 601988

SITE NAME:	Catterton Hall moated site and adjacent building platform, Catterton		
DESIGNATION:	Scheduled Monument	CONDITION:	Generally satisfactory but with significant localised problems
PRINCIPAL VULNERABILITY:	Drainage/dewatering	TREND:	Declining
OWNERSHIP:	Private	CONTACT:	Keith Emerick 01904 601988

Note:
If the priority category has changed since the 2008 register, the previous category is given in brackets.

ABBREVIATIONS

CA Conservation Area
EH English Heritage
HLF Heritage Lottery Fund

LA Local Authority
LB/LBs Listed Building/s
NP National Park

RPG Registered Park and Garden
SM/SMs Scheduled Monument/s
UA Unitary Authority

WHS World Heritage Site

SITE NAME: Castle Hill moated site, 350m south of St Peter and St Paul's Church, Drax			
DESIGNATION:	Scheduled Monument	CONDITION:	Generally satisfactory but with significant localised problems
PRINCIPAL VULNERABILITY:	Drainage/dewatering	TREND:	Stable
OWNERSHIP:	Private	CONTACT:	Keith Emerick 01904 601988

SITE NAME: Scurff Hall moated site, Drax			
DESIGNATION:	Scheduled Monument	CONDITION:	Generally satisfactory but with minor localised problems
PRINCIPAL VULNERABILITY:	No known threat	TREND:	Stable
OWNERSHIP:	Private	CONTACT:	Keith Emerick 01904 601988

SITE NAME: Kelfield moated site and fishpond, 180m north of Kelfield Church, Kelfield			
DESIGNATION:	Scheduled Monument	CONDITION:	Generally satisfactory but with minor localised problems
PRINCIPAL VULNERABILITY:	Drainage/dewatering	TREND:	Stable
OWNERSHIP:	Private	CONTACT:	Keith Emerick 01904 601988

SITE NAME: Toulston medieval village, manor house site and early garden earthworks, Newton Kyme cum Toulston			
DESIGNATION:	Scheduled Monument	CONDITION:	Generally satisfactory but with minor localised problems
PRINCIPAL VULNERABILITY:	Permitted development	TREND:	Stable
OWNERSHIP:	Private	CONTACT:	Keith Emerick 01904 601988

SITE NAME: Two Roman forts, two Roman camps, vicus, Iron Age enclosure, Bronze Age barrows and Neolithic henge monument west of Newton Kyme, Newton Kyme cum Toulston			
DESIGNATION:	Scheduled Monument	CONDITION:	Extensive significant problems i.e. under plough, collapse
PRINCIPAL VULNERABILITY:	Arable ploughing	TREND:	Declining
OWNERSHIP:	Private	CONTACT:	Keith Emerick 01904 601988

SITE NAME: Danes Hills square barrow cemetery, 300m south of Adamson Farm, Riccall			
DESIGNATION:	Scheduled Monument	CONDITION:	Generally unsatisfactory with major localised problems
PRINCIPAL VULNERABILITY:	Plant growth	TREND:	Stable
OWNERSHIP:	Private	CONTACT:	Keith Emerick 01904 601988

SITE NAME: York prebendary manor moated site, 300m north west of Hawthorn Farm, Riccall			
DESIGNATION:	Scheduled Monument	CONDITION:	Generally satisfactory but with minor localised problems
PRINCIPAL VULNERABILITY:	Drainage/dewatering	TREND:	Stable
OWNERSHIP:	Private	CONTACT:	Keith Emerick 01904 601988

SITE NAME: Paradise Lodge moated site and grange of the Prior of Bolton, Ryther cum Ossendyke			
DESIGNATION:	Scheduled Monument	CONDITION:	Generally satisfactory but with significant localised problems
PRINCIPAL VULNERABILITY:	Drainage/dewatering	TREND:	Declining
OWNERSHIP:	Local Authority	CONTACT:	Keith Emerick 01904 601988

PRIORITY (FOR BUILDINGS)

A
Immediate risk of further rapid deterioration or loss of fabric; no solution agreed.

B
Immediate risk of further rapid deterioration or loss of fabric; solution agreed but not yet implemented.

C
Slow decay, no solution agreed.

D
Slow decay, solution agreed but not yet implemented.

E
Under repair or in fair to good repair, but no user identified; or under threat of vacancy with no obvious new user (applicable only to buildings capable of beneficial use).

F
Repair scheme in progress and (where applicable) end use or user identified; functionally redundant buildings with new use agreed but not yet implemented.

SITE NAME:	Thorpe Hall moated monastic grange, Selby		
DESIGNATION:	Scheduled Monument	CONDITION:	Generally satisfactory but with minor localised problems
PRINCIPAL VULNERABILITY:	Drainage/dewatering	TREND:	Unknown
OWNERSHIP:	Private	CONTACT:	Keith Emerick 01904 601988

SITE NAME:	Danes Hills square barrow cemetery on Crook Moor, Skipwith		
DESIGNATION:	Scheduled Monument	CONDITION:	Generally satisfactory but with significant localised problems
PRINCIPAL VULNERABILITY:	Plant growth	TREND:	Declining
OWNERSHIP:	Private	CONTACT:	Keith Emerick 01904 601988

SITE NAME:	Moated site and fishpond 140m south of St Helen's Church, Skipwith		
DESIGNATION:	Scheduled Monument	CONDITION:	Generally satisfactory but with significant localised problems
PRINCIPAL VULNERABILITY:	Drainage/dewatering	TREND:	Improving
OWNERSHIP:	Private	CONTACT:	Keith Emerick 01904 601988

SITE NAME:	Round barrow on Skipwith Common, 800m south east of Adamson Farm, Skipwith		
DESIGNATION:	Scheduled Monument	CONDITION:	Generally unsatisfactory with major localised problems
PRINCIPAL VULNERABILITY:	Plant growth	TREND:	Declining
OWNERSHIP:	Private	CONTACT:	Keith Emerick 01904 601988

SITE NAME:	Round barrow on Skipwith Common, 810m south of Skipwith Church, Skipwith		
DESIGNATION:	Scheduled Monument	CONDITION:	Generally unsatisfactory with major localised problems
PRINCIPAL VULNERABILITY:	Plant growth	TREND:	Declining
OWNERSHIP:	Private	CONTACT:	Keith Emerick 01904 601988

SITE NAME:	Round barrow on Skipwith Common, 830m south east of Adamson Farm, Skipwith		
DESIGNATION:	Scheduled Monument	CONDITION:	Generally unsatisfactory with major localised problems
PRINCIPAL VULNERABILITY:	Plant growth	TREND:	Declining
OWNERSHIP:	Private	CONTACT:	Keith Emerick 01904 601988

SITE NAME:	Steeton Hall medieval magnate's residence and manorial centre, South Milford		
DESIGNATION:	Scheduled Monument	CONDITION:	Generally satisfactory but with significant localised problems
PRINCIPAL VULNERABILITY:	Permitted development	TREND:	Declining
OWNERSHIP:	Private	CONTACT:	Keith Emerick 01904 601988

SITE NAME:	Steeton medieval village, moated site and fishponds, Steeton		
DESIGNATION:	Scheduled Monument	CONDITION:	Generally satisfactory but with significant localised problems
PRINCIPAL VULNERABILITY:	Arable ploughing	TREND:	Declining
OWNERSHIP:	Private	CONTACT:	Keith Emerick 01904 601988

Note:
If the priority category has changed since the 2008 register, the previous category is given in brackets.

ABBREVIATIONS
CA Conservation Area
EH English Heritage
HLF Heritage Lottery Fund

LA Local Authority
LB/LBs Listed Building/s
NP National Park

RPG Registered Park and Garden
SM/SMs Scheduled Monument/s
UA Unitary Authority

WHS World Heritage Site

SITE NAME:	Whitley Thorpe moated Templar grange site, 600m north west of Fulham House, Whitley		
DESIGNATION:	Scheduled Monument	CONDITION:	Generally satisfactory but with minor localised problems
PRINCIPAL VULNERABILITY:	Drainage/dewatering	TREND:	Stable
OWNERSHIP:	Private	CONTACT:	Keith Emerick 01904 601988



SITE NAME: **Battle of Towton, Lead / Saxton with Scarthingwell / Towto**

DESIGNATION: Registered battlefield

TREND: Declining

OWNERSHIP: Private

PHOTO: © Battlefields Trust

High, bleak, arable land near Tadcaster was the scene of a ten-hour battle in March 1461 during the Wars of the Roses. 28,000 were said to have been killed. Still actively farmed and under the plough, the below-ground battlefield archaeology – artefacts and arrowheads from the battle – has been consistently targeted by metal detectorists, some unauthorised and working independently of any agreed archaeological survey. At least one episode of deep ploughing may have disturbed a possible mass grave.

Contact: Keith Emerick 01904 601988

YORKSHIRE DALES (NP)



SITE NAME: **Barden Church, B6160, Barden, Craven**

DESIGNATION: Listed Building Grade I

CONDITION: Fair

OCCUPANCY: Vacant

PRIORITY: C (C)

OWNERSHIP: Private

C16 chapel. The interior is derelict but the chapel has been re-roofed. Although the church building itself is not scheduled, the ground beneath it, and much of the surrounding manorial complex, is.

Contact: Diane Green 01904 601973



SITE NAME: **Lead cupola, flue and chimney, Grassington, Craven**

DESIGNATION: Scheduled Monument

CONDITION: Poor

OCCUPANCY: Not applicable

PRIORITY: C (C)

OWNERSHIP: Private

Smelt mills, flues and chimney of a lead processing complex. Built in 1792. Some consolidation has been undertaken but the flue system is still in urgent need of repair.

Contact: Neil Redfern 01904 601897



SITE NAME: **Lodge Hall, Ingman Lodge Road, Selside, Horton in Ribblesdale, Craven**

DESIGNATION: Listed Building Grade II*

CONDITION: Poor

OCCUPANCY: Occupied

PRIORITY: C (C)

OWNERSHIP: Private

Farmhouse dated 1687. Structural cracks to main (east) front and bulge on north side. Roof reported to leak badly with attendant decay. Integral part of a working farm.

Contact: Diane Green 01904 601973



SITE NAME: **Nappa Hall, Askrigg, Richmondshire**

DESIGNATION: Listed Building Grade I

CONDITION: Poor

OCCUPANCY: Part occupied

PRIORITY: C (C)

OWNERSHIP: Private

A fortified Manor House built in 1459 for James Metcalf. A wing was added in C17. Most of the medieval portion has not been occupied for some years. There has recently been a change in ownership.

Contact: Hilary Roome 01904 601984

PRIORITY (FOR BUILDINGS)

A Immediate risk of further rapid deterioration or loss of fabric; no solution agreed.

B Immediate risk of further rapid deterioration or loss of fabric; solution agreed but not yet implemented.

C Slow decay, no solution agreed.

D Slow decay, solution agreed but not yet implemented.

E Under repair or in fair to good repair, but no user identified; or under threat of vacancy with no obvious new user (applicable only to buildings capable of beneficial use).

F Repair scheme in progress and (where applicable) end use or user identified; functionally redundant buildings with new use agreed but not yet implemented.



SITE NAME: **Coverham Abbey Ruins,
Coverham Abbey, Coverham with
Agglethorpe, Richmondshire**

The remains of a C13 Premonstratensian abbey, which was converted into a house after the dissolution of the monasteries.

DESIGNATION: Listed Building Grade I, SM

CONDITION: Fair

OCCUPANCY: Not applicable

PRIORITY: C (C)

OWNERSHIP: Private

Contact: Neil Redfern 01904 601897

SITE NAME: **Large univallate hillfort on Ingleborough Hill, Clapham cum Newby, Craven**

DESIGNATION: Scheduled Monument

CONDITION: Generally unsatisfactory
with major localised problems

PRINCIPAL VULNERABILITY: Extensive visitor erosion

TREND: Declining

OWNERSHIP: Private

CONTACT: Neil Redfern 01904 601897

SITE NAME: **Settlement at Chapel House Wood, Conistone with Kilnsey, Craven**

DESIGNATION: Scheduled Monument

CONDITION: Generally unsatisfactory
with major localised problems

PRINCIPAL VULNERABILITY: Plant growth

TREND: Declining

OWNERSHIP: Private

CONTACT: Neil Redfern 01904 601897

SITE NAME: **Kinsey Cave, Giggleswick Scar, Giggleswick, Craven**

DESIGNATION: Scheduled Monument

CONDITION: Extensive significant problems
i.e. under plough, collapse

PRINCIPAL VULNERABILITY: Extensive animal burrowing

TREND: Declining

OWNERSHIP: Private

CONTACT: Neil Redfern 01904 601897

SITE NAME: **Multi-period lead mines and processing works and 20th century barytes mill on Grassington Moor, Grassington, Craven**

DESIGNATION: Scheduled Monument

CONDITION: Generally satisfactory but with
significant localised problems

PRINCIPAL VULNERABILITY: Dumping

TREND: Stable

OWNERSHIP: Private

CONTACT: Neil Redfern 01904 601897

SITE NAME: **Meal Bank Quarry Hoffmann kiln, quarry and lime works, Ingleton, Craven**

DESIGNATION: Scheduled Monument

CONDITION: Generally unsatisfactory
with major localised problems

PRINCIPAL VULNERABILITY: Collapse

TREND: Declining

OWNERSHIP: Local Authority

CONTACT: Neil Redfern 01904 601897

SITE NAME: **Ring cairn at Cogden Gill, south east of Grinton Lodge, Grinton, Richmondshire**

DESIGNATION: Scheduled Monument

CONDITION: Generally unsatisfactory
with major localised problems

PRINCIPAL VULNERABILITY: Plant growth

TREND: Declining

OWNERSHIP: Private

CONTACT: Neil Redfern 01904 601897

SITE NAME: **Sargill ore hearth lead smelt mill, on North Rigg, 340m south east of Sargill Lead Mine, High Abbotside, Richmondshire**

DESIGNATION: Scheduled Monument

CONDITION: Generally unsatisfactory
with major localised problems

PRINCIPAL VULNERABILITY: Collapse

TREND: Declining

OWNERSHIP: Private

CONTACT: Neil Redfern 01904 601897

Note:
If the priority category has changed since the 2008 register, the previous category is given in brackets.

ABBREVIATIONS

CA Conservation Area
EH English Heritage
HLF Heritage Lottery Fund

LA Local Authority
LB/LBs Listed Building/s
NP National Park

RPG Registered Park and Garden
SM/SMs Scheduled Monument/s
UA Unitary Authority

WHS World Heritage Site

SITE NAME: Marrick ore hearth lead smeltnill, Marrick, Richmondshire	
DESIGNATION: Scheduled Monument	CONDITION: Generally satisfactory but with significant localised problems
PRINCIPAL VULNERABILITY: Dumping	TREND: Improving
OWNERSHIP: Private	CONTACT: Neil Redfern 01904 601897

SITE NAME: Gunnarside Gill lead mines and ore works, Melbecks, Richmondshire	
DESIGNATION: Scheduled Monument	CONDITION: Generally unsatisfactory with major localised problems
PRINCIPAL VULNERABILITY: Collapse	TREND: Declining
OWNERSHIP: Private	CONTACT: Neil Redfern 01904 601897

SITE NAME: Beldi Hill Low Level lead mine and ore works, Muker, Richmondshire	
DESIGNATION: Scheduled Monument	CONDITION: Generally unsatisfactory with major localised problems
PRINCIPAL VULNERABILITY: Plant growth	TREND: Declining
OWNERSHIP: Private	CONTACT: Neil Redfern 01904 601897

SITE NAME: West Stonesdale lead mine and ore works, Muker, Richmondshire	
DESIGNATION: Scheduled Monument	CONDITION: Extensive significant problems i.e. under plough, collapse
PRINCIPAL VULNERABILITY: Collapse	TREND: Declining
OWNERSHIP: Private	CONTACT: Neil Redfern 01904 601897

SOUTH YORKSHIRE

BARNESLEY



SITE NAME: **Grimethorpe Hall, Brierley Road, Brierley**

DESIGNATION: Listed Building Grade II*
 CONDITION: Poor
 OCCUPANCY: Vacant
 PRIORITY: C (C)
 OWNERSHIP: Company

House, circa 1670, altered in C18, C19 and C20, which requires extensive repairs. Although standing in an amply sized site, the surrounding area is a densely populated residential area. The setting has been further eroded by recent construction of housing to the west. Consent was granted for conversion to a restaurant in 2005, but this is unlikely to proceed.

Contact: Giles Proctor 01904 601981



SITE NAME: **Conservatory and linking bridge at north west corner of Wentworth Castle, Stainborough**

DESIGNATION: Listed Building Grade II*, CA, RPG I
 CONDITION: Very bad
 OCCUPANCY: Vacant
 PRIORITY: D (D)
 OWNERSHIP: Trust

Conservatory built in 1877, probably by Crompton and Fawkes, located immediately west of the house. The conservatory is situated in the early C18 formal gardens on the west side of the house. A support scaffold has been erected to prevent collapse. English Heritage grant has been offered towards a condition survey and conservation plan and these are now in preparation.

Contact: Giles Proctor 01904 601981



SITE NAME: **Gun Room, Wentworth Castle, Stainborough**

DESIGNATION: Listed Building Grade II*, CA, RPG I
 CONDITION: Fair
 OCCUPANCY: Vacant
 PRIORITY: F (F)
 OWNERSHIP: Trust

Probably built as a banqueting house or a bath-house, it was used as a gun room in the C19. The interior has exceptionally fine plasterwork. Repairs to the walls and roof were carried out in 2006-07, but a further phase of conservation is required to the interior.

Contact: Giles Proctor 01904 601981

PRIORITY (FOR BUILDINGS)

A Immediate risk of further rapid deterioration or loss of fabric; no solution agreed.

B Immediate risk of further rapid deterioration or loss of fabric; solution agreed but not yet implemented.

C Slow decay, no solution agreed.

D Slow decay, solution agreed but not yet implemented.

E Under repair or in fair to good repair, but no user identified; or under threat of vacancy with no obvious new user (applicable only to buildings capable of beneficial use).

F Repair scheme in progress and (where applicable) end use or user identified; functionally redundant buildings with new use agreed but not yet implemented.



SITE NAME:	Rotunda Temple, Wentworth Castle, Stainborough
DESIGNATION:	Listed Building Grade II*, CA, RPG I
CONDITION:	Good
OCCUPANCY:	Not applicable
PRIORITY:	F (F)
OWNERSHIP:	Trust

Garden temple, 1746, modelled on temple of Vesta at Tivoli, Rome. Situated on south-east side of the park on the edge of Ivas Wood, approx 800m south-east of the house and in a remote part of the estate. The stonework was repaired in 2006-07 and the steps have been reconstructed. A further phase of work is required in order to reinstate the roof.

Contact: Giles Proctor 01904 601981



SITE NAME:	Dovecote at Glebe Farm, Tankersley
DESIGNATION:	Listed Building Grade II, SM
CONDITION:	Very bad
OCCUPANCY:	Part occupied
PRIORITY:	D (D)
OWNERSHIP:	Private

Stone built dovecote and cart shed, built in 1735 as part of the Glebe Farm for Richard Goodwin, Rector 1715-52. A particularly good example, complete with full interior and a rare set of spiked protective grilles over the dove holes.

Contact: Keith Miller 01904 601990



SITE NAME:	Low Forge, Wortley
DESIGNATION:	Scheduled Monument
CONDITION:	Poor
OCCUPANCY:	Not applicable
PRIORITY:	C (C)
OWNERSHIP:	Private

Roofless remains of an early C18 water-powered iron forge, including waterwheel and tilt-hammer; associated wheelraces, forge and bloomery building; in need of repair.

Contact: Keith Miller 01904 601990

SITE NAME:	East Gawber Hall colliery fanhouse, 800m north east of Croft Farm, Barnsley		
DESIGNATION:	Scheduled Monument	CONDITION:	Extensive significant problems i.e. under plough, collapse
PRINCIPAL VULNERABILITY:	Collapse	TREND:	Declining
OWNERSHIP:	Private	CONTACT:	Keith Miller 01904 601990

SITE NAME:	Heavy Anti-aircraft gunsite 330m south east of Lowfield Farm, Barnsley		
DESIGNATION:	Scheduled Monument	CONDITION:	Generally unsatisfactory with major localised problems
PRINCIPAL VULNERABILITY:	Scrub / tree growth	TREND:	Declining
OWNERSHIP:	Private	CONTACT:	Keith Miller 01904 601990

SITE NAME:	Monk Bretton standing cross, Barnsley		
DESIGNATION:	Scheduled Monument	CONDITION:	Extensive significant problems i.e. under plough, collapse
PRINCIPAL VULNERABILITY:	Extensive vehicle damage/erosion	TREND:	Declining
OWNERSHIP:	Local Authority	CONTACT:	Keith Miller 01904 601990

SITE NAME:	Romano-British settlements at Finkle Street, Wortley		
DESIGNATION:	Scheduled Monument	CONDITION:	Generally unsatisfactory with major localised problems
PRINCIPAL VULNERABILITY:	Plant growth	TREND:	Declining
OWNERSHIP:	Private	CONTACT:	Keith Miller 01904 601990

SITE NAME:	Water powered bloomery, iron forge and rolling mill at Low Forge, Wortley		
DESIGNATION:	Scheduled Monument	CONDITION:	Extensive significant problems i.e. under plough, collapse
PRINCIPAL VULNERABILITY:	Collapse	TREND:	Declining
OWNERSHIP:	Private	CONTACT:	Keith Miller 01904 601990

Note:
If the priority category has changed since the 2008 register, the previous category is given in brackets.

ABBREVIATIONS

CA Conservation Area
EH English Heritage
HLF Heritage Lottery Fund

LA Local Authority
LB/LBs Listed Building/s
NP National Park

RPG Registered Park and Garden
SM/SMs Scheduled Monument/s
UA Unitary Authority

WHS World Heritage Site

DONCASTER



SITE NAME: **Stable to Hickleton Hall including the Stable Cottage and attached walls and gate piers, Hickleton Hall, Hickleton**

DESIGNATION: Listed Building Grade II*, CA, RPG II

CONDITION: Very bad

OCCUPANCY: Vacant

PRIORITY: A (A)

OWNERSHIP: Charity

Mid C18 stable block, now store and house with attached walls and gatepiers. Possibly by James Paine, who designed Hickleton Hall, 1745-48, for Godfrey Wentworth. The stable block stands to the north of the Hall, which occupies an elevated position towards the north end of the registered site. The building continues to deteriorate.

Contact: Giles Proctor 01904 601981

SITE NAME: **Site of St Helen's Chapel, Barnburgh and Harlington**

DESIGNATION: Scheduled Monument

CONDITION: Generally unsatisfactory with major localised problems

PRINCIPAL VULNERABILITY: Arable clipping

TREND: Declining

OWNERSHIP: Private

CONTACT: Keith Miller 01904 601990

SITE NAME: **Manor Holt moated site, Bawtry**

DESIGNATION: Scheduled Monument

CONDITION: Generally unsatisfactory with major localised problems

PRINCIPAL VULNERABILITY: Plant growth

TREND: Declining

OWNERSHIP: Private

CONTACT: Keith Miller 01904 601990

SITE NAME: **Moat Hall moated site and site of external ancillary buildings, Braithwell**

DESIGNATION: Scheduled Monument

CONDITION: Generally satisfactory but with significant localised problems

PRINCIPAL VULNERABILITY: Arable ploughing

TREND: Declining

OWNERSHIP: Private

CONTACT: Keith Miller 01904 601990

SITE NAME: **Roman Ridge, Roman road, north west of Doncaster, Brodsworth**

DESIGNATION: Scheduled Monument

CONDITION: Generally satisfactory but with significant localised problems

PRINCIPAL VULNERABILITY: Dumping

TREND: Declining

OWNERSHIP: Local Authority

CONTACT: Keith Miller 01904 601990

SITE NAME: **Roman fort at Robin Hood's Well, Burghwallis**

DESIGNATION: Scheduled Monument

CONDITION: Extensive significant problems i.e. under plough, collapse

PRINCIPAL VULNERABILITY: Arable ploughing

TREND: Declining

OWNERSHIP: Private

CONTACT: Keith Miller 01904 601990

SITE NAME: **Roman potteries 300yds (270m) north east of Rossington Bridge, Cantley**

DESIGNATION: Scheduled Monument

CONDITION: Generally satisfactory but with significant localised problems

PRINCIPAL VULNERABILITY: Other

TREND: Declining

OWNERSHIP: Private

CONTACT: Keith Miller 01904 601990

SITE NAME: **Castle Hills motte and bailey castle, Langthwaite, Adwick le Street, Doncaster**

DESIGNATION: Scheduled Monument

CONDITION: Generally satisfactory but with significant localised problems

PRINCIPAL VULNERABILITY: Moderate vehicle damage/erosion

TREND: Declining

OWNERSHIP: Private

CONTACT: Keith Miller 01904 601990

PRIORITY (FOR BUILDINGS)

A Immediate risk of further rapid deterioration or loss of fabric; no solution agreed.

B Immediate risk of further rapid deterioration or loss of fabric; solution agreed but not yet implemented.

C Slow decay, no solution agreed.

D Slow decay, solution agreed but not yet implemented.

E Under repair or in fair to good repair, but no user identified; or under threat of vacancy with no obvious new user (applicable only to buildings capable of beneficial use).

F Repair scheme in progress and (where applicable) end use or user identified; functionally redundant buildings with new use agreed but not yet implemented.

SITE NAME:	Moat Hills moated site, Bentley, Doncaster		
DESIGNATION:	Scheduled Monument	CONDITION:	Generally unsatisfactory with major localised problems
PRINCIPAL VULNERABILITY:	Scrub / tree growth	TREND:	Declining
OWNERSHIP:	Private	CONTACT:	Keith Miller 01904 601990

SITE NAME:	Edlington Wood Roman settlement, Edlington		
DESIGNATION:	Scheduled Monument	CONDITION:	Generally satisfactory but with significant localised problems
PRINCIPAL VULNERABILITY:	Metal detecting	TREND:	Declining
OWNERSHIP:	Private	CONTACT:	Keith Miller 01904 601990

SITE NAME:	Moat Hill moated site, Fenwick		
DESIGNATION:	Scheduled Monument	CONDITION:	Generally unsatisfactory with major localised problems
PRINCIPAL VULNERABILITY:	Drainage/dewatering	TREND:	Declining
OWNERSHIP:	Private	CONTACT:	Keith Miller 01904 601990

SITE NAME:	Castle Hill, Hampole		
DESIGNATION:	Scheduled Monument	CONDITION:	Extensive significant problems i.e. under plough, collapse
PRINCIPAL VULNERABILITY:	Arable ploughing	TREND:	Declining
OWNERSHIP:	Private	CONTACT:	Keith Miller 01904 601990

SITE NAME:	Earthworks on Sutton Common, Norton		
DESIGNATION:	Scheduled Monument	CONDITION:	Generally satisfactory but with significant localised problems
PRINCIPAL VULNERABILITY:	Drainage/dewatering	TREND:	Declining
OWNERSHIP:	Private	CONTACT:	Keith Miller 01904 601990

SITE NAME:	Rossington Roman fort, Rossington		
DESIGNATION:	Scheduled Monument	CONDITION:	Extensive significant problems i.e. under plough, collapse
PRINCIPAL VULNERABILITY:	Arable ploughing	TREND:	Declining
OWNERSHIP:	Private	CONTACT:	Keith Miller 01904 601990

SITE NAME:	Cusworth Motte Castle, Sprotbrough and Cusworth		
DESIGNATION:	Scheduled Monument	CONDITION:	Generally satisfactory but with significant localised problems
PRINCIPAL VULNERABILITY:	Scrub / tree growth	TREND:	Declining
OWNERSHIP:	Private	CONTACT:	Keith Miller 01904 601990

SITE NAME:	Thorpe in Balne moated site, chapel and fishpond, Thorpe in Balne		
DESIGNATION:	Scheduled Monument	CONDITION:	Generally satisfactory but with significant localised problems
PRINCIPAL VULNERABILITY:	Drainage/dewatering	TREND:	Declining
OWNERSHIP:	Private	CONTACT:	Keith Miller 01904 601990

Note:
If the priority category has changed since the 2008 register, the previous category is given in brackets.

ABBREVIATIONS
CA Conservation Area
EH English Heritage
HLF Heritage Lottery Fund

LA Local Authority
LB/LBs Listed Building/s
NP National Park

RPG Registered Park and Garden
SM/SMs Scheduled Monument/s
UA Unitary Authority

WHS World Heritage Site

SITE NAME:	Stancil Roman villa, Tickhill		
DESIGNATION:	Scheduled Monument	CONDITION:	Extensive significant problems i.e. under plough, collapse
PRINCIPAL VULNERABILITY:	Arable ploughing	TREND:	Declining
OWNERSHIP:	Private	CONTACT:	Keith Miller 01904 601990

SITE NAME:	Tickhill Castle, Tickhill		
DESIGNATION:	Scheduled Monument	CONDITION:	Extensive significant problems i.e. under plough, collapse
PRINCIPAL VULNERABILITY:	Collapse	TREND:	Declining
OWNERSHIP:	Other	CONTACT:	Keith Miller 01904 601990

PEAK DISTRICT (NP)

SITE NAME:	Bailey Hill motte and bailey castle, High Bradfield, Bradfield, Sheffield		
DESIGNATION:	Scheduled Monument	CONDITION:	Generally unsatisfactory with major localised problems
PRINCIPAL VULNERABILITY:	Plant growth	TREND:	Declining
OWNERSHIP:	Private	CONTACT:	Keith Miller 01904 601990

SITE NAME:	Castle Hill motte and bailey castle, High Bradfield, Bradfield, Sheffield		
DESIGNATION:	Scheduled Monument	CONDITION:	Generally satisfactory but with significant localised problems
PRINCIPAL VULNERABILITY:	Moderate animal burrowing	TREND:	Declining
OWNERSHIP:	Local Authority	CONTACT:	Keith Miller 01904 601990

ROTHERHAM



SITE NAME: **25 and 27 High Street, Rotherham**

Late medieval house. Signs of structural decay, faulty rainwater goods. Continued vacancy and lack of action.

DESIGNATION: Listed Building Grade II*, CA
CONDITION: Fair
OCCUPANCY: Vacant
PRIORITY: C (E)
OWNERSHIP: Company

Contact: Trevor Mitchell 01904 601972



SITE NAME: **Keppels Column, Admirals Crest, Thorpe Common, Rotherham**

Monumental column built 1773-80. Now on the edge of Wentworth Woodhouse Estate. The building is closed to the public, although emergency repairs have been carried out to the viewing platform and stairwell. There are significant structural cracks and stonework erosion. Evidence is apparent of recent structural movement.

DESIGNATION: Listed Building Grade II*
CONDITION: Very bad
OCCUPANCY: Not applicable
PRIORITY: C (C)
OWNERSHIP: Local authority

Contact: Giles Proctor 01904 601981



SITE NAME: **Thorpe Salvin Old Hall (Ruins of), Ladyfield Road, Thorpe Salvin**

Gatehouse and imposing 3 storey south facade of mid C16 stone-built mansion built by Henry Sanford (died 1582) standing in an open courtyard. Grant has been offered for a condition survey.

DESIGNATION: Listed Building Grade II*, SM, CA
CONDITION: Poor
OCCUPANCY: Not applicable
PRIORITY: D (D)
OWNERSHIP: Private

Contact: Giles Proctor 01904 601981

PRIORITY (FOR BUILDINGS)

A
Immediate risk of further rapid deterioration or loss of fabric; no solution agreed.

B
Immediate risk of further rapid deterioration or loss of fabric; solution agreed but not yet implemented.

C
Slow decay, no solution agreed.

D
Slow decay; solution agreed but not yet implemented.

E
Under repair or in fair to good repair, but no user identified; or under threat of vacancy with no obvious new user (applicable only to buildings capable of beneficial use).

F
Repair scheme in progress and (where applicable) end use or user identified; functionally redundant buildings with new use agreed but not yet implemented.



SITE NAME: **Stable Block and Riding School, Wentworth Woodhouse, Wentworth**

Stable block and riding school, 1760s, situated approx 300m north-west of the house. Vacant and vulnerable due to under-maintenance and vandalism.

DESIGNATION: Listed Building Grade I, RPG II*

CONDITION: Fair

OCCUPANCY: Vacant

PRIORITY: E (E)

OWNERSHIP: Private

Contact: Trevor Mitchell 01904 601972

SITE NAME: **Roman Ridge (Roman road): section 135yds (120m) long, east of Hooper House, Brampton Bierlow**

DESIGNATION: Scheduled Monument

CONDITION: Generally unsatisfactory with major localised problems

PRINCIPAL VULNERABILITY: Arable clipping

TREND: Declining

OWNERSHIP: Private

CONTACT: Keith Miller 01904 601990

SITE NAME: **Roman Ridge (Roman road): section south of Hooper House, Brampton Bierlow**

DESIGNATION: Scheduled Monument

CONDITION: Generally unsatisfactory with major localised problems

PRINCIPAL VULNERABILITY: Arable clipping

TREND: Declining

OWNERSHIP: Private

CONTACT: Keith Miller 01904 601990

SITE NAME: **Roman Ridge: section 300yds (270m) long on Birchcliff Bank, Brampton Bierlow**

DESIGNATION: Scheduled Monument

CONDITION: Generally satisfactory but with significant localised problems

PRINCIPAL VULNERABILITY: Arable clipping

TREND: Declining

OWNERSHIP: Private

CONTACT: Keith Miller 01904 601990

SITE NAME: **Roman Ridge: section 400yds (370m) long south of Abdy Farm, Brampton Bierlow**

DESIGNATION: Scheduled Monument

CONDITION: Generally unsatisfactory with major localised problems

PRINCIPAL VULNERABILITY: Arable clipping

TREND: Declining

OWNERSHIP: Private

CONTACT: Keith Miller 01904 601990

SITE NAME: **Dead Man's Cave, Anston, North and South Anston**

DESIGNATION: Scheduled Monument

CONDITION: Generally satisfactory but with significant localised problems

PRINCIPAL VULNERABILITY: Vandalism

TREND: Declining

OWNERSHIP: Government or Agency

CONTACT: Keith Miller 01904 601990

SITE NAME: **Kimberworth motte and bailey castle, Rotherham**

DESIGNATION: Scheduled Monument

CONDITION: Generally unsatisfactory with major localised problems

PRINCIPAL VULNERABILITY: Dumping

TREND: Declining

OWNERSHIP: Private

CONTACT: Keith Miller 01904 601990

SITE NAME: **Roman Ridge: section 110yds (100m) long, 450yds (410m) NNE of Kimberworth Park Farm, Rotherham**

DESIGNATION: Scheduled Monument

CONDITION: Generally satisfactory but with minor localised problems

PRINCIPAL VULNERABILITY: Scrub / tree growth

TREND: Declining

OWNERSHIP: Private

CONTACT: Keith Miller 01904 601990

Note:
If the priority category has changed since the 2008 register, the previous category is given in brackets.

ABBREVIATIONS

CA Conservation Area
EH English Heritage
HLF Heritage Lottery Fund

LA Local Authority
LB/LBs Listed Building/s
NP National Park

RPG Registered Park and Garden
SM/SMs Scheduled Monument/s
UA Unitary Authority

WHS World Heritage Site

SITE NAME:	Roman Ridge: section 300yds (270m) long north of Birchwood (east of Chemical Cottages), Rotherham		
DESIGNATION:	Scheduled Monument	CONDITION:	Generally satisfactory but with significant localised problems
PRINCIPAL VULNERABILITY:	Arable clipping	TREND:	Declining
OWNERSHIP:	Private	CONTACT:	Keith Miller 01904 601990

SITE NAME:	Roman Ridge: section 400yds (370m) long from Hill Top Lane to Little Common Lane, Rotherham		
DESIGNATION:	Scheduled Monument	CONDITION:	Generally satisfactory but with significant localised problems
PRINCIPAL VULNERABILITY:	Moderate visitor erosion	TREND:	Declining
OWNERSHIP:	Local Authority	CONTACT:	Keith Miller 01904 601990

SITE NAME:	Roman Ridge: south east of Hill Top (section 700yds (660m) long, Meadowhall Road to Hill Top), Rotherham		
DESIGNATION:	Scheduled Monument	CONDITION:	Generally satisfactory but with significant localised problems
PRINCIPAL VULNERABILITY:	Deterioration – in need of management	TREND:	Declining
OWNERSHIP:	Local Authority	CONTACT:	Keith Miller 01904 601990

SITE NAME:	Hood Hill shaft mounds, 480m east of Hood Hill Farm, Wentworth		
DESIGNATION:	Scheduled Monument	CONDITION:	Extensive significant problems i.e. under plough, collapse
PRINCIPAL VULNERABILITY:	Arable ploughing	TREND:	Declining
OWNERSHIP:	Private	CONTACT:	Keith Miller 01904 601990

SITE NAME:	Roman Ridge: section 330yds (300m) long, south of Dog Kennel Pond, Wentworth Park, Wentworth		
DESIGNATION:	Scheduled Monument	CONDITION:	Extensive significant problems i.e. under plough, collapse
PRINCIPAL VULNERABILITY:	Arable ploughing	TREND:	Declining
OWNERSHIP:	Private	CONTACT:	Keith Miller 01904 601990

SITE NAME:	Roman Ridge: section 500yds (460m) long, north of Dog Kennel Pond, Wentworth Park, Wentworth		
DESIGNATION:	Scheduled Monument	CONDITION:	Generally unsatisfactory with major localised problems
PRINCIPAL VULNERABILITY:	Extensive stock erosion	TREND:	Declining
OWNERSHIP:	Private	CONTACT:	Keith Miller 01904 601990

SHEFFIELD



SITE NAME: **Loxley United Reformed Church, Loxley Road, Bradfield**

Church, 1787. Closed in 1994. The building is adequately maintained. The possibility of community use is under consideration.

DESIGNATION: Listed Building Grade II*

CONDITION: Fair

OCCUPANCY: Vacant

PRIORITY: C (C)

OWNERSHIP: Private

Contact: Giles Proctor 01904 601981



SITE NAME: **Manor Lodge (Turret House and ruins at), Sheffield**

Former gatehouse circa 1574, restored 1873 and late C20. Ruins of C16 and later mansion of George Talbot, Earl of Shrewsbury, where Mary Queen of Scots was imprisoned for brief periods between 1570 and 1584. Formerly open to the public, now mostly unused, but secure and weather-proof. A major grant has been offered for repair and reinterpretation by the Heritage Lottery Fund and work should start in 2009.

DESIGNATION: Listed Building Grade II*, SM

CONDITION: Fair

OCCUPANCY: Vacant

PRIORITY: D (D)

OWNERSHIP: Trust

Contact: Keith Miller 01904 601990

PRIORITY (FOR BUILDINGS)

A
Immediate risk of further rapid deterioration or loss of fabric; no solution agreed.

B
Immediate risk of further rapid deterioration or loss of fabric; solution agreed but not yet implemented.

C
Slow decay, no solution agreed.

D
Slow decay, solution agreed but not yet implemented.

E
Under repair or in fair to good repair, but no user identified; or under threat of vacancy with no obvious new user (applicable only to buildings capable of beneficial use).

F
Repair scheme in progress and (where applicable) end use or user identified; functionally redundant buildings with new use agreed but not yet implemented.



SITE NAME: **Leah's Yard,
20-22 Cambridge Street,
Sheffield**

DESIGNATION: Listed Building Grade II*, CA

CONDITION: Poor

OCCUPANCY: Vacant

PRIORITY: D (C)

OWNERSHIP: Company

Mid C19 cutlery/ silversmithing works, with late C19 alterations. General decay, some fire damage. Use for shops and food/drink agreed and included in "New Retail Quarter" proposals. Some patch repairs to the roof have been carried out.

Contact: Trevor Mitchell 01904 601972



SITE NAME: **Nonconformist Chapel,
General Cemetery,
Cemetery Road, Sheffield**

DESIGNATION: Listed Building Grade II*, CA

CONDITION: Poor

OCCUPANCY: Vacant

PRIORITY: A (C)

OWNERSHIP: Trust

Cemetery chapel built in circa 1836. Lead has been stolen from the roof and not reinstated, risking further structural deterioration.

Contact: Giles Proctor 01904 601981



SITE NAME: **Crucible Steel Shop in south corner of
former Sanderson Kayzers Darnall Works,
Darnall Road, Sheffield**

DESIGNATION: Listed Building Grade II*, SM

CONDITION: Very bad

OCCUPANCY: Vacant

PRIORITY: C (C)

OWNERSHIP: Company

Crucible steel works, 1872, now disused. Of international significance as a unique survival of its type. This large two-storey high section gives special cause for concern. The temporary roof covering provided in 2003 is now in tatters.

Contact: Keith Miller 01904 601990



SITE NAME: **Crucible Steel Shop on south east side of
former Sanderson Kayzers Darnall Works,
Darnall Road, Sheffield**

DESIGNATION: Listed Building Grade II*, SM

CONDITION: Poor

OCCUPANCY: Part occupied

PRIORITY: C (C)

OWNERSHIP: Company

Crucible steel works, single storey range dated to 1871 now disused. Of international significance as a unique survival of its type. Temporary coverings have been provided to the roof, doors and windows, and the building is now weather-tight.

Contact: Keith Miller 01904 601990



SITE NAME: **Wicker Arch and adjoining viaduct,
The Wicker,
Sheffield**

DESIGNATION: Listed Building Grade II*

CONDITION: Poor

OCCUPANCY: Part occupied

PRIORITY: C (C)

OWNERSHIP: Company

Railway viaduct, 1848. Suffering from stone theft (parapets) and general lack of maintenance. Most of the viaduct arches are in use for workshops.

Contact: Alison Fisher 01904 601975



SITE NAME: **Workshop ranges and crucible
furnace, attached to No.35,
Well Meadow Street, Sheffield**

DESIGNATION: Listed Building Grade II*

CONDITION: Poor

OCCUPANCY: Vacant

PRIORITY: C (C)

OWNERSHIP: Private

Workshops and a crucible furnace, circa 1840. The buildings are suffering from general decay. The gutters are failing in places and some slates have slipped. Site is generally secure and weathertight. The regeneration of the wider area has yet to impact on this site.

Contact: Trevor Mitchell 01904 601972

Note:
If the priority category has changed since the 2008 register, the previous category is given in brackets.

ABBREVIATIONS

CA Conservation Area
EH English Heritage
HLF Heritage Lottery Fund

LA Local Authority
LB/LBs Listed Building/s
NP National Park

RPG Registered Park and Garden
SM/SMs Scheduled Monument/s
UA Unitary Authority

WHS World Heritage Site



SITE NAME: **Gateway and adjoining walls at garden entrance to Oakes Park, Norton, Sheffield**

Early C18 and early C19 gateway with ornamental iron gates leading to C18 gardens. The gates are rusty and the gate piers are in poor condition. The park is also at risk.

DESIGNATION: Listed Building Grade II*, CA, RPG II

CONDITION: Poor

OCCUPANCY: Not applicable

PRIORITY: C (New)

OWNERSHIP: Private

Contact: Giles Proctor 01904 601981

SITE NAME: **Cowell Flat prehistoric field system, 350m south east of Mortimer House, Bradfield**

DESIGNATION: Scheduled Monument

CONDITION: Generally unsatisfactory with major localised problems

PRINCIPAL VULNERABILITY: Plant growth

TREND: Declining

OWNERSHIP: Local Authority

CONTACT: Keith Miller 01904 601990

SITE NAME: **Round cairn 200m west of Margery Hill triangulation pillar, Bradfield**

DESIGNATION: Scheduled Monument

CONDITION: Generally unsatisfactory with major localised problems

PRINCIPAL VULNERABILITY: Other

TREND: Declining

OWNERSHIP: Private

CONTACT: Keith Miller 01904 601990

SITE NAME: **Handlands Romano-British settlement, 460m south west of Woodseats Farm, Ecclesfield**

DESIGNATION: Scheduled Monument

CONDITION: Generally satisfactory but with significant localised problems

PRINCIPAL VULNERABILITY: Extensive visitor erosion

TREND: Declining

OWNERSHIP: Private

CONTACT: Keith Miller 01904 601990

SITE NAME: **Willow Garth moated site and fishpond, Ecclesfield, Ecclesfield**

DESIGNATION: Scheduled Monument

CONDITION: Generally satisfactory but with significant localised problems

PRINCIPAL VULNERABILITY: Scrub / tree growth

TREND: Declining

OWNERSHIP: Private

CONTACT: Keith Miller 01904 601990

SITE NAME: **Roman Ridge: section 600yds (550m) long between Jenkin Lane (now Road) and Tylers Street, Sheffield**

DESIGNATION: Scheduled Monument

CONDITION: Generally unsatisfactory with major localised problems

PRINCIPAL VULNERABILITY: Moderate visitor erosion

TREND: Declining

OWNERSHIP: Local Authority

CONTACT: Keith Miller 01904 601990

SITE NAME: **The Shepherd Wheel, Sheffield**

DESIGNATION: Scheduled Monument

CONDITION: Generally satisfactory but with significant localised problems

PRINCIPAL VULNERABILITY: Other

TREND: Declining

OWNERSHIP: Local Authority

CONTACT: Keith Miller 01904 601990

SITE NAME: **Iron Age and Roman quern workings on Wharnccliffe Rocks, Stocksbridge**

DESIGNATION: Scheduled Monument

CONDITION: Generally unsatisfactory with major localised problems

PRINCIPAL VULNERABILITY: Plant growth

TREND: Declining

OWNERSHIP: Government or Agency

CONTACT: Keith Miller 01904 601990

PRIORITY (FOR BUILDINGS)

A Immediate risk of further rapid deterioration or loss of fabric; no solution agreed.

B Immediate risk of further rapid deterioration or loss of fabric; solution agreed but not yet implemented.

C Slow decay, no solution agreed.

D Slow decay, solution agreed but not yet implemented.





E Under repair or in fair to good repair, but no user identified; or under threat of vacancy with no obvious new user (applicable only to buildings capable of beneficial use).

F Repair scheme in progress and (where applicable) end use or user identified; functionally redundant buildings with new use agreed but not yet implemented.

SITE NAME:	Oakes Park	Gardens and pleasure grounds with early to mid C18 origins, an early C19 terrace and parkland probably of early C19 date. Park and gardens compromised by multiple use, condition of park is poor and listed structures in very poor condition.
DESIGNATION:	Registered Park and Garden Grade II, also CA, 9 LBs	
CONDITION:	Extensive significant problems	
VULNERABILITY:	High	
TREND:	Deteriorating	
OWNERSHIP:	Mixed, multiple owners	Contact: Andy Wimble 01904 601970

WEST YORKSHIRE

BRADFORD

	SITE NAME: Manningham Mill, Heaton Street, Heaton, Bradford	Silk mill, with boiler house, chimney and warehouse. Built in 1873. Scheme of residential and office conversion agreed. Conversion of warehouse completed. Works to mill block underway.
	DESIGNATION: Listed Building Grade II*, CA	
	CONDITION: Fair	
	OCCUPANCY: Vacant	
	PRIORITY: F (F)	
	OWNERSHIP: Company	Contact: Trevor Mitchell 01904 601972
	SITE NAME: Leventhorpe Hall, 1289 and 1291 Thornton Road, Lower Grange, Bradford	Late C17 house with C19 additions. Windows are broken, the roof is sagging with missing slates. The east wall is failing. The site in general has substantially deteriorated but not the Hall. Residential scheme has consent for the whole site.
	DESIGNATION: Listed Building Grade II*	
	CONDITION: Poor	
	OCCUPANCY: Vacant	
	PRIORITY: D (C)	
	OWNERSHIP: Private	Contact: Trevor Mitchell 01904 601972
	SITE NAME: Mill Building at Low Mills, Low Mill Lane, Keighley	Late C18. Early cotton mill, adjacent to supermarket and car park. Application approved for residential use. English Heritage grant offered towards repair works.
	DESIGNATION: Listed Building Grade II*	
	CONDITION: Poor	
	OCCUPANCY: Vacant	
	PRIORITY: D (D)	
	OWNERSHIP: Company	Contact: Richard Jaques 01904 601986
	SITE NAME: Waterloo Mill, Howden Road, Silsden	Main four storey spinning mill block, parts of roof deteriorating and allowing water ingress although extensive repairs to windows and roof covering recently completed. The middle section, which contains the engine, is deteriorating. Part converted to residential use. The Chimney was extensively repaired in 2005.
	DESIGNATION: Listed Building Grade II*, CA	
	CONDITION: Fair	
	OCCUPANCY: Part occupied	
	PRIORITY: F (F)	
	OWNERSHIP: Company	Contact: Richard Jaques 01904 601986

SITE NAME:	Late prehistoric enclosed settlement known as Round Dykes Camp on Addingham Low Moor, Addingham	
DESIGNATION:	Scheduled Monument	CONDITION: Generally unsatisfactory with major localised problems
PRINCIPAL VULNERABILITY:	Moderate vehicle damage/erosion	TREND: Declining
OWNERSHIP:	Private	CONTACT: Keith Miller 01904 601990

SITE NAME:	Cup and ring marked rock north of Pennythorn Hill, Baildon	
DESIGNATION:	Scheduled Monument	CONDITION: Generally unsatisfactory with major localised problems
PRINCIPAL VULNERABILITY:	Extensive visitor erosion	TREND: Declining
OWNERSHIP:	Local Authority	CONTACT: Keith Miller 01904 601990

Note:
If the priority category has changed since the 2008 register, the previous category is given in brackets.

ABBREVIATIONS

CA Conservation Area
EH English Heritage
HLF Heritage Lottery Fund

LA Local Authority
LB/LBs Listed Building/s
NP National Park

RPG Registered Park and Garden
SM/SMs Scheduled Monument/s
UA Unitary Authority

WHS World Heritage Site

SITE NAME: Cup-marked rock on slight bank north east of Glovershaw quarry, Baildon			
DESIGNATION:	Scheduled Monument	CONDITION:	Generally satisfactory but with significant localised problems
PRINCIPAL VULNERABILITY:	Extensive visitor erosion	TREND:	Declining
OWNERSHIP:	Local Authority	CONTACT:	Keith Miller 01904 601990

SITE NAME: Enclosed settlement known as 'Soldier's Trench' including a cup-marked rock, Baildon			
DESIGNATION:	Scheduled Monument	CONDITION:	Generally unsatisfactory with major localised problems
PRINCIPAL VULNERABILITY:	Extensive visitor erosion	TREND:	Declining
OWNERSHIP:	Local Authority	CONTACT:	Keith Miller 01904 601990

SITE NAME: Northernmost of two cairns east of Glovershaw quarry, including adjacent cup-marked rock, Baildon			
DESIGNATION:	Scheduled Monument	CONDITION:	Generally unsatisfactory with major localised problems
PRINCIPAL VULNERABILITY:	Plant growth	TREND:	Declining
OWNERSHIP:	Local Authority	CONTACT:	Keith Miller 01904 601990

SITE NAME: Round cairn and curving bank on Pennythorn Hill, Baildon			
DESIGNATION:	Scheduled Monument	CONDITION:	Generally unsatisfactory with major localised problems
PRINCIPAL VULNERABILITY:	Plant growth	TREND:	Declining
OWNERSHIP:	Local Authority	CONTACT:	Keith Miller 01904 601990

SITE NAME: Round cairn on east flank of Baildon Hill, Baildon			
DESIGNATION:	Scheduled Monument	CONDITION:	Generally satisfactory but with significant localised problems
PRINCIPAL VULNERABILITY:	Plant growth	TREND:	Declining
OWNERSHIP:	Local Authority	CONTACT:	Keith Miller 01904 601990

SITE NAME: Small cup-marked rock 30m east of Glovershaw quarry, Baildon			
DESIGNATION:	Scheduled Monument	CONDITION:	Generally unsatisfactory with major localised problems
PRINCIPAL VULNERABILITY:	Extensive visitor erosion	TREND:	Declining
OWNERSHIP:	Local Authority	CONTACT:	Keith Miller 01904 601990

SITE NAME: Southernmost of two cairns east of Glovershaw quarry, Baildon			
DESIGNATION:	Scheduled Monument	CONDITION:	Generally unsatisfactory with major localised problems
PRINCIPAL VULNERABILITY:	Plant growth	TREND:	Declining
OWNERSHIP:	Local Authority	CONTACT:	Keith Miller 01904 601990

SITE NAME: Cairn 330m north of Woodhead on Harden Moor, Bradford			
DESIGNATION:	Scheduled Monument	CONDITION:	Generally satisfactory but with significant localised problems
PRINCIPAL VULNERABILITY:	Plant growth	TREND:	Declining
OWNERSHIP:	Local Authority	CONTACT:	Keith Miller 01904 601990

PRIORITY (FOR BUILDINGS)

A
Immediate risk of further rapid deterioration or loss of fabric; no solution agreed.

B
Immediate risk of further rapid deterioration or loss of fabric; solution agreed but not yet implemented.

C
Slow decay, no solution agreed.

D
Slow decay, solution agreed but not yet implemented.

E
Under repair or in fair to good repair, but no user identified; or under threat of vacancy with no obvious new user (applicable only to buildings capable of beneficial use).

F
Repair scheme in progress and (where applicable) end use or user identified; functionally redundant buildings with new use agreed but not yet implemented.

SITE NAME:	Twelve Apostles stone circle, Burley Moor, Burley		
DESIGNATION:	Scheduled Monument	CONDITION:	Generally unsatisfactory with major localised problems
PRINCIPAL VULNERABILITY:	Extensive visitor erosion	TREND:	Declining
OWNERSHIP:	Private	CONTACT:	Keith Miller 01904 601990

SITE NAME:	Late prehistoric enclosed settlement known as Castle Stead Ring, Cullingworth		
DESIGNATION:	Scheduled Monument	CONDITION:	Generally satisfactory but with significant localised problems
PRINCIPAL VULNERABILITY:	Arable ploughing	TREND:	Declining
OWNERSHIP:	Private	CONTACT:	Keith Miller 01904 601990

SITE NAME:	Late prehistoric enclosed settlement known as Catstones Ring on Catstones Hill, Cullingworth		
DESIGNATION:	Scheduled Monument	CONDITION:	Generally satisfactory but with significant localised problems
PRINCIPAL VULNERABILITY:	Plant growth	TREND:	Declining
OWNERSHIP:	Private	CONTACT:	Keith Miller 01904 601990

SITE NAME:	Cairn at Rombalds Moor triangulation pillar, Ilkley		
DESIGNATION:	Scheduled Monument	CONDITION:	Generally unsatisfactory with major localised problems
PRINCIPAL VULNERABILITY:	Extensive visitor erosion	TREND:	Declining
OWNERSHIP:	Local Authority	CONTACT:	Keith Miller 01904 601990

SITE NAME:	Cairnfield, carved rocks and associated curved bank at north west end of Green Crag Slack, east of Gill Head Reservoir, Ilkley		
DESIGNATION:	Scheduled Monument	CONDITION:	Generally unsatisfactory with major localised problems
PRINCIPAL VULNERABILITY:	Vandalism	TREND:	Declining
OWNERSHIP:	Local Authority	CONTACT:	Keith Miller 01904 601990

SITE NAME:	Cup and Ring marked rock known as the Hanging Stone Rock, Ilkley		
DESIGNATION:	Scheduled Monument	CONDITION:	Generally satisfactory but with significant localised problems
PRINCIPAL VULNERABILITY:	Vandalism	TREND:	Declining
OWNERSHIP:	Local Authority	CONTACT:	Keith Miller 01904 601990

SITE NAME:	Enclosure with carved rocks and disturbed cairn known as Green Crag Enclosure, Ilkley		
DESIGNATION:	Scheduled Monument	CONDITION:	Generally satisfactory but with significant localised problems
PRINCIPAL VULNERABILITY:	Plant growth	TREND:	Declining
OWNERSHIP:	Local Authority	CONTACT:	Keith Miller 01904 601990

SITE NAME:	Two cup marked rocks in path south east of quarry at Cow and Calf Rocks, Ilkley		
DESIGNATION:	Scheduled Monument	CONDITION:	Generally unsatisfactory with major localised problems
PRINCIPAL VULNERABILITY:	Extensive visitor erosion	TREND:	Declining
OWNERSHIP:	Local Authority	CONTACT:	Keith Miller 01904 601990

Note:
If the priority category has changed since the 2008 register, the previous category is given in brackets.

ABBREVIATIONS
CA Conservation Area
EH English Heritage
HLF Heritage Lottery Fund

LA Local Authority
LB/LBs Listed Building/s
NP National Park


RPG Registered Park and Garden
SM/SMs Scheduled Monument/s
UA Unitary Authority

WHS World Heritage Site


SITE NAME:	Late prehistoric enclosed settlement 150m north of Shaygate Farm, Wilsden		
DESIGNATION:	Scheduled Monument	CONDITION:	Generally unsatisfactory with major localised problems
PRINCIPAL VULNERABILITY:	Dumping	TREND:	Declining
OWNERSHIP:	Private	CONTACT:	Keith Miller 01904 601990


SITE NAME:	Whinburn, Keighley	Gardens and pleasure grounds partly laid out in c1897 with additional formal landscaping and features dating from 1912 to 1938, with some design work in the latter period by T H Mawson and Son. Formerly owned by Bradford City Council now in private ownership and lay vacant for a number of years suffering decay and vandalism. New owners in process of repairing house and grounds. Contact: Andy Wimble 10904 601970	
DESIGNATION:	Registered Park and Garden Grade II, also 3 LBs		
CONDITION:	Generally satisfactory but with minor local problems		
VULNERABILITY:	Low		
TREND:	Stable		
OWNERSHIP:	Private, single owner		


BRADFORD / KIRKLEES / LEEDS

	SITE NAME:	Battle of Adwalton Moor, Drighlington	The 1643 battle during the English Civil Wars on moorland outside Bradford in which some 14,000 men fought, gave control of the north of England to the Royalists. The battlefield faces various development pressures, notably from an industrial zone at its west end.
	DESIGNATION:	Registered battlefield	
	TREND:	Declining	
	OWNERSHIP:	Private	
	PHOTO:	© Battlefields Trust	Contact: Susan Daniels 01904 601979

CALDERDALE

	SITE NAME:	Double aisled barn to north west of Kirklees Priory Gatehouse, Kirklees Park, Brighouse	Aisled barn. One of the farm buildings of the Priory (now gone), with a C15 timber frame, which was later stone-clad. Whole complex continuing to decay. North east corner of stables and north threshing porch appear unstable. A high priority for action.
	DESIGNATION:	Listed Building Grade I	
	CONDITION:	Fair	
	OCCUPANCY:	Part occupied	
	PRIORITY:	C (C)	Contact: Trevor Mitchell 01904 601972

	SITE NAME:	Home Farm Building No. 6, Kirklees Park, Brighouse	Early C17 cowhouse, 2 cell house, possibly slaughter house. Gable wall partially collapsed and unstable. A high priority for action.
	DESIGNATION:	Listed Building Grade II*	
	CONDITION:	Very bad	
	OCCUPANCY:	Vacant	
	PRIORITY:	A (A)	Contact: Trevor Mitchell 01904 601972

	SITE NAME:	Kirklees Priory Gatehouse, Kirklees Park, Brighouse	Gatehouse to the Priory (now gone). Early C16, part timber-framed. Holding repairs in place, but beginning to fail. Feasibility and consent for office or dwelling recently obtained. Grant offered for repair but not taken up. Timber decay ongoing, so that work is becoming urgently necessary. A high priority for action.
	DESIGNATION:	Listed Building Grade II*	
	CONDITION:	Poor	
	OCCUPANCY:	Vacant	
	PRIORITY:	B (B)	Contact: Trevor Mitchell 01904 601972

PRIORITY (FOR BUILDINGS)

A
Immediate risk of further rapid deterioration or loss of fabric; no solution agreed.

B
Immediate risk of further rapid deterioration or loss of fabric; solution agreed but not yet implemented.

C
Slow decay, no solution agreed.

D
Slow decay, solution agreed but not yet implemented.

E
Under repair or in fair to good repair, but no user identified; or under threat of vacancy with no obvious new user (applicable only to buildings capable of beneficial use).

F
Repair scheme in progress and (where applicable) end use or user identified; functionally redundant buildings with new use agreed but not yet implemented.



SITE NAME: **L-shaped Aisled Barn,
Kirklees Park,
Brighouse**

DESIGNATION: Listed Building Grade II*

CONDITION: Fair

OCCUPANCY: Vacant

PRIORITY: C (B)

OWNERSHIP: Private

Aisled barn, early C16, encased in stone during the early to mid C17. Part of a little used farm complex. Area of roof missing to north and some timber decay to frame. A high priority for action.

Contact: Trevor Mitchell 01904 601972



SITE NAME: **Malthouse,
Kirklees Park,
Brighouse**

DESIGNATION: Listed Building Grade I

CONDITION: Fair

OCCUPANCY: Vacant

PRIORITY: C (C)

OWNERSHIP: Private

Malthouse, late C17. It forms part of a little used farm complex. Building appears to be in a stable condition. A continued lack of progress makes this a high priority for action.

Contact: Trevor Mitchell 01904 601972



SITE NAME: **Scout Hall,
Lee Lane,
Halifax**

DESIGNATION: Listed Building Grade II*

CONDITION: Poor

OCCUPANCY: Vacant

PRIORITY: B (C)

OWNERSHIP: Private

Late C17 house. Part repaired with English Heritage grant, part derelict. Repair and reuse under discussion.

Contact: Richard Jaques 01904 601986



SITE NAME: **Broad Bottom Old Hall,
Mytholmroyd,
Hebden Royd**

DESIGNATION: Listed Building Grade II*

CONDITION: Fair

OCCUPANCY: Vacant

PRIORITY: C (C)

OWNERSHIP: Private

Late medieval timber-framed open hall encased in stone in the mid C16. Watertight but vacant for some years. Vulnerable to decay without a sustaining use.

Contact: Trevor Mitchell 01904 601972



SITE NAME: **Birchen Lee Carr and attached barn,
Raw Lane, Mytholmroyd,
Hebden Royd**

DESIGNATION: Listed Building Grade II*

CONDITION: Very bad

OCCUPANCY: Vacant

PRIORITY: A (A)

OWNERSHIP: Private

House of mid C17 date, with added barn, 1886. Partly re-roofed 30 years ago, rear wing dismantled. Roof and interior renewed following major collapse. Repairs underway and reuse scheme in negotiation.

Contact: Richard Jaques 01904 601986



SITE NAME: **Barn to north west of Greenwood Lee,
Widdop Road,
Heptonstall**

DESIGNATION: Listed Building Grade II*

CONDITION: Very bad

OCCUPANCY: Vacant

PRIORITY: C (C)

OWNERSHIP: Private

Late C16 aisled barn. Major failure of roof structure and loss of roof covering. Residential conversion of the barn and nearby outbuildings has been approved.

Contact: Richard Jaques 01904 601986

Note:
If the priority category has changed since the 2008 register, the previous category is given in brackets.

ABBREVIATIONS

CA Conservation Area
EH English Heritage
HLF Heritage Lottery Fund

LA Local Authority
LB/LBs Listed Building/s
NP National Park

RPG Registered Park and Garden
SM/SMs Scheduled Monument/s
UA Unitary Authority

WHS World Heritage Site



SITE NAME: **Wainsgate Baptist Church,
Wainsgate Lane, Hebden Bridge,
Wadsworth**

Chapel with attached Sunday School and former Minister's house dating from 1859. The Chapel is redundant and in poor condition: the school is currently used as a workshop and the former Minister's house is used as a store.

DESIGNATION: Listed Building Grade II*

CONDITION: Fair

OCCUPANCY: Part occupied

PRIORITY: E (New)

OWNERSHIP: Trust

Contact: Richard Jaques 01904 601986

SITE NAME: **Camp at Kirklees Park, Calderdale**

DESIGNATION: Scheduled Monument

CONDITION: Generally unsatisfactory
with major localised problems

PRINCIPAL VULNERABILITY: Scrub / tree growth

TREND: Declining

OWNERSHIP: Private

CONTACT: Keith Miller 01904 601990

SITE NAME: **Mill gas plant, Shaw Lodge Mills, Calderdale**

DESIGNATION: Scheduled Monument

CONDITION: Generally unsatisfactory
with major localised problems

PRINCIPAL VULNERABILITY: Collapse

TREND: Declining

OWNERSHIP: Private

CONTACT: Keith Miller 01904 601990

SITE NAME: **Ventilation chimney and furnace house 260m south of Park Farm, Calderdale**

DESIGNATION: Scheduled Monument

CONDITION: Generally unsatisfactory
with major localised problems

PRINCIPAL VULNERABILITY: Collapse

TREND: Declining

OWNERSHIP: Private

CONTACT: Keith Miller 01904 601990

SITE NAME: **Blackstone Edge Roman road, Ripponden**

DESIGNATION: Scheduled Monument

CONDITION: Generally satisfactory but with
significant localised problems

PRINCIPAL VULNERABILITY: Extensive vehicle damage/erosion

TREND: Declining

OWNERSHIP: Local Authority

CONTACT: Keith Miller 01904 601990

SITE NAME: **Cairnfield on Ringstone Edge Moor, 240m south west of Clay House, Ripponden**

DESIGNATION: Scheduled Monument

CONDITION: Generally unsatisfactory
with major localised problems

PRINCIPAL VULNERABILITY: Arable ploughing

TREND: Declining

OWNERSHIP: Private

CONTACT: Keith Miller 01904 601990

SITE NAME: **Oxygrains packhorse bridge, Rishworth, Ripponden**

DESIGNATION: Scheduled Monument

CONDITION: Generally unsatisfactory
with major localised problems

PRINCIPAL VULNERABILITY: Extensive visitor erosion

TREND: Declining

OWNERSHIP: Local Authority

CONTACT: Keith Miller 01904 601990

KIRKLEES



SITE NAME: **Milnsbridge House,
2-6 Dowker Street,
Huddersfield**

Mid C18 house now in engineering use. Scheme approved for residential conversion. Pediments conceal modern flat roof.

DESIGNATION: Listed Building Grade II*, CA

CONDITION: Fair

OCCUPANCY: Part occupied

PRIORITY: D (D)

OWNERSHIP: Private

Contact: Trevor Mitchell 01904 601972

PRIORITY (FOR BUILDINGS)

A
Immediate risk of further rapid deterioration or loss of fabric; no solution agreed.

B
Immediate risk of further rapid deterioration or loss of fabric; solution agreed but not yet implemented.

C
Slow decay, no solution agreed.

D
Slow decay, solution agreed but not yet implemented.

E
Under repair or in fair to good repair, but no user identified; or under threat of vacancy with no obvious new user (applicable only to buildings capable of beneficial use).

F
Repair scheme in progress and (where applicable) end use or user identified; functionally redundant buildings with new use agreed but not yet implemented.



SITE NAME: **Folly Hall Mill,
Folly Hall,
Huddersfield**

DESIGNATION: Listed Building Grade II*

CONDITION: Poor

OCCUPANCY: Vacant

PRIORITY: E (C)

OWNERSHIP: Company

Six storey, 17 bay mill, 1844, incorporating some masonry from fire-damaged predecessor of 1825. Some repair in the early 1990s, but now has many broken windows, damaged gutters, tree growth etc. Consents in place for office and residential use.

Contact: Trevor Mitchell 01904 601972



SITE NAME: **18-20 St George's Square,
Huddersfield**

DESIGNATION: Listed Building Grade II*, CA

CONDITION: Poor

OCCUPANCY: Vacant

PRIORITY: C (F)

OWNERSHIP: Private

Part of Tite's Building. Built as offices and warehousing (Sir William Tite, 1852). Vacant.

Contact: Kathryn Gibson 01904 601939



SITE NAME: **Westwood Mills,
Lowestwood Lane, Linthwaite,
Huddersfield**

DESIGNATION: Listed Building Grade II*, CA

CONDITION: Very bad

OCCUPANCY: Vacant

PRIORITY: A (A)

OWNERSHIP: Company

An early C19 mill complex, with some later C19 alterations. Buildings include former scribbling, carding and fulling mill, office, warehouse, workshops, boiler and engine house. Interiors & roofs stripped for refurbishment. Part lacks roof covering. Consents for conversion to residential use & new build residential development approved October 2005 but not yet implemented. Revisions to scheme under consideration.

Contact: Kathryn Gibson 01904 601939



SITE NAME: **Hopton Congregational Church,
Calder Road,
Mirfield**

DESIGNATION: Listed Building Grade II*

CONDITION: Poor

OCCUPANCY: Vacant

PRIORITY: C (C)

OWNERSHIP: Religious organisation

Church and attached school buildings to rear dated 1829. Largely unaltered and retaining box pews in the body of the church and original windows throughout. Water penetration has resulted in patches of timber decay and a falling roof truss. No longer used for worship.

Contact: Kathryn Gibson 01904 601939

SITE NAME:

Late prehistoric enclosed settlement on Castle Hill, 550m north of Broadstone Lodge, Denby Dale

DESIGNATION:

Scheduled Monument

CONDITION:

Extensive significant problems
i.e. under plough, collapse

PRINCIPAL VULNERABILITY:

Arable ploughing

TREND:

Declining

OWNERSHIP:

Private

CONTACT:

Keith Miller 01904 601990

SITE NAME:

Thornhill Hall moat and sites of formal gardens and bowling green, and remnant of pre-seventeenth century open-field system, Kirklees

DESIGNATION:

Scheduled Monument

CONDITION:

Generally satisfactory but with
significant localised problems

PRINCIPAL VULNERABILITY:

Scrub / tree growth

TREND:

Declining

OWNERSHIP:

Local Authority

CONTACT:

Keith Miller 01904 601990

SITE NAME:

Crosland Lower Hall moated site, Meltham

DESIGNATION:

Scheduled Monument

CONDITION:

Generally satisfactory but with
significant localised problems

PRINCIPAL VULNERABILITY:

Development requiring planning permission

TREND:

Declining

OWNERSHIP:

Private

CONTACT:

Keith Miller 01904 601990

Note:
If the priority category has changed since the 2008 register, the previous category is given in brackets.

ABBREVIATIONS

CA Conservation Area
EH English Heritage
HLF Heritage Lottery Fund

LA Local Authority
LB/LBs Listed Building/s
NP National Park

RPG Registered Park and Garden
SM/SMs Scheduled Monument/s
UA Unitary Authority

WHS World Heritage Site

SITE NAME:	Castle Hall Hill motte and bailey castle, Mirfield		
DESIGNATION:	Scheduled Monument	CONDITION:	Generally unsatisfactory with major localised problems
PRINCIPAL VULNERABILITY:	Extensive animal burrowing	TREND:	Declining
OWNERSHIP:	Private	CONTACT:	Keith Miller 01904 601990

LEEDS

	<p>SITE NAME: Stank Hall quasi-manorial site, Dewsbury Road, Beeston</p> <p>DESIGNATION: Listed Building Grade II*, SM, CA</p> <p>CONDITION: Very bad</p> <p>OCCUPANCY: Vacant</p> <p>PRIORITY: A (A)</p> <p>OWNERSHIP: Local authority</p>	<p>Remains of a major yeoman farm of sub-manorial type, with surviving barn of C15 of 8 bays. Southern-most bays rebuilt in stone mid C17.</p> <p>Contact: Richard Jaques 01904 601986</p>
	<p>SITE NAME: Church of St Margaret, Cardigan Road, Burley</p> <p>DESIGNATION: Listed Building Grade II*</p> <p>CONDITION: Fair</p> <p>OCCUPANCY: Vacant</p> <p>PRIORITY: D (D)</p> <p>OWNERSHIP: Religious organisation</p>	<p>Anglican church 1908-9. Designed by TL Moore. West end finished by GG Pace in 1964. Plan to reuse as a Church and community centre. English Heritage /Heritage Lottery Fund grants offered December 2006, 2007 and 2008. Repair works have commenced.</p> <p>Contact: Richard Jaques 01904 601986</p>
	<p>SITE NAME: Temple Works gate lodge, Marshall Street, Holbeck</p> <p>DESIGNATION: Listed Building Grade II*, CA</p> <p>CONDITION: Poor</p> <p>OCCUPANCY: Not applicable</p> <p>PRIORITY: C (C)</p> <p>OWNERSHIP: Company</p>	<p>Small derelict gate lodge to spinning, water, steam and flax mill of 1836-40 designed by Bonomi in the Egyptian style. Walls stable, but lacks a roof.</p> <p>Contact: Trevor Mitchell 01904 601972</p>
	<p>SITE NAME: Ledston Hall, Hall Lane, Ledston</p> <p>DESIGNATION: Listed Building Grade I, RPG II</p> <p>CONDITION: Fair</p> <p>OCCUPANCY: Part occupied</p> <p>PRIORITY: E (E)</p> <p>OWNERSHIP: Private</p>	<p>Country house now partly subdivided into flats, situated in late C17/C18 walled gardens with terraces to south and west, grass terraces to the east and an early C18 park to the north. Five periods of building starting in c1200 with chapel and kitchen. Landscape condition is generally fair to good. Long term future under consideration through preparation of a conservation plan and feasibility study.</p> <p>Contact: Trevor Mitchell 01904 601972</p>
	<p>SITE NAME: First Leeds White Cloth Hall, 98-101 (consec) Kirkgate, Leeds</p> <p>DESIGNATION: Listed Building Grade II*, CA</p> <p>CONDITION: Very bad</p> <p>OCCUPANCY: Vacant</p> <p>PRIORITY: C (C)</p> <p>OWNERSHIP: Company</p>	<p>Cloth hall built in 1711. Derelict and deteriorating. An exceptionally rare example of an early C18 arcaded cloth hall. Total rebuild likely to be necessary, as structure is very decayed. Part of generally dilapidated block along Kirkgate, which should be a high priority for Council action.</p> <p>Contact: Trevor Mitchell 01904 601972</p>

PRIORITY (FOR BUILDINGS)

A
Immediate risk of further rapid deterioration or loss of fabric; no solution agreed.



B
Immediate risk of further rapid deterioration or loss of fabric; solution agreed but not yet implemented.

C
Slow decay, no solution agreed.

D
Slow decay, solution agreed but not yet implemented.

E
Under repair or in fair to good repair, but no user identified; or under threat of vacancy with no obvious new user (applicable only to buildings capable of beneficial use).

F
Repair scheme in progress and (where applicable) end use or user identified; functionally redundant buildings with new use agreed but not yet implemented.

	<p>SITE NAME: Temple Mill, Marshall Street, Holbeck, Leeds</p> <p>DESIGNATION: Listed Building Grade I, CA</p> <p>CONDITION: Very bad</p> <p>OCCUPANCY: Vacant</p> <p>PRIORITY: B (New)</p> <p>OWNERSHIP: Company</p>	<p>Brick-vaulted former spinning shed by Bonomi, Egyptian facade, 1836-40. Brick-vaulted roof with circular rooflights. Failure of tie bar has caused collapse of two front bays. Other bays vulnerable to similar failure. Remedial scheme agreed.</p> <p>Contact: Trevor Mitchell 01904 601972</p>
	<p>SITE NAME: Hunslet Mill, Goodman Street, Hunslet, Leeds</p> <p>DESIGNATION: Listed Building Grade II*</p> <p>CONDITION: Poor</p> <p>OCCUPANCY: Vacant</p> <p>PRIORITY: D (D)</p> <p>OWNERSHIP: Company</p>	<p>Flax mill of 1838 with later infill in south block. Housing development agreed, but not yet underway. A permanent roof has recently been erected.</p> <p>Contact: Kathryn Gibson 01904 601939</p>
	<p>SITE NAME: St Marys Convent Church (Mount Saint Mary), Church Road, Richmond Hill, Leeds</p> <p>DESIGNATION: Listed Building Grade II*</p> <p>CONDITION: Poor</p> <p>OCCUPANCY: Vacant</p> <p>PRIORITY: D (C)</p> <p>OWNERSHIP: Company</p>	<p>Redundant Roman Catholic Church, 1852, by Joseph Hansom. Chancel and transepts by EW Pugin, 1866. Gothic style. Presbytery roof slates are partly missing, the windows are boarded and broken and the interior of the church has been stripped. Surveyed following concern of the Council for public safety. Holding works have been undertaken. Housing development has received consent.</p> <p>Contact: Trevor Mitchell 01904 601972</p>
	<p>SITE NAME: Memorial to Queen Victoria, Woodhouse Lane, Woodhouse Moor, Leeds</p> <p>DESIGNATION: Listed Building Grade II*, CA</p> <p>CONDITION: Poor</p> <p>OCCUPANCY: Not applicable</p> <p>PRIORITY: C (C)</p> <p>OWNERSHIP: Local authority</p>	<p>1903 by Sir George Frampton. Portland stone base supporting an enthroned bronze statue of Queen Victoria. The base is flanked by bronzes of "Peace" and "Industry". The figure of Industry is severely damaged and now in store. The remaining bronzes are corroding. Formerly located in front of the Town Hall.</p> <p>Contact: Kathryn Gibson 01904 601939</p>
	<p>SITE NAME: Rothwell Castle, Church Street (off), Rothwell</p> <p>DESIGNATION: Scheduled Monument, CA</p> <p>CONDITION: Poor</p> <p>OCCUPANCY: Not applicable</p> <p>PRIORITY: C (C)</p> <p>OWNERSHIP: Trust</p>	<p>Ruined chapel to medieval manor complex. C14. Masonry needs to be consolidated. The site is part of an active Local Heritage Initiative scheme to investigate its surroundings. Grant aid offered to owners but not accepted. A priority for action.</p> <p>Contact: Richard Jaques 01904 601986</p>
	<p>SITE NAME: Gazebo north of Clumpcliffe Farmhouse, Methley Lane, Methley, Rothwell</p> <p>DESIGNATION: Listed Building Grade II*</p> <p>CONDITION: Poor</p> <p>OCCUPANCY: Vacant</p> <p>PRIORITY: B (A)</p> <p>OWNERSHIP: Private</p>	<p>Hunting lodge dated 1708 on rainwater heads. Total collapse of the front elevation. Temporary cover on the flanking roofs has failed. Residential conversion agreed. Work still not implemented other than removal of debris. Site fenced.</p> <p>Contact: Kathryn Gibson 01904 601939</p>

Note:
If the priority category has changed since the 2008 register, the previous category is given in brackets.

ABBREVIATIONS

CA Conservation Area
EH English Heritage
HLF Heritage Lottery Fund

LA Local Authority
LB/LBs Listed Building/s
NP National Park

RPG Registered Park and Garden
SM/SMs Scheduled Monument/s
UA Unitary Authority

WHS World Heritage Site



SITE NAME: **Thorpe Hall,
Middleton Lane,
Thorpe on the Hill**

Former farmhouse, 1735. UDP proposes employment land use allocation (offices). Some windows broken and gutters failed. Ceiling collapsed in one room. Roof holed.

DESIGNATION: Listed Building Grade II*

CONDITION: Very bad

OCCUPANCY: Vacant

PRIORITY: A (A)

OWNERSHIP: Private

Contact: Kathryn Gibson 01904 601939

SITE NAME: **Length of linear earthworks known as Becca Banks and The Ridge, part of the Aberford Dyke system, between Aberford and a quarry 590m north of Ass Bridge, Aberford**

DESIGNATION: Scheduled Monument CONDITION: Generally satisfactory but with significant localised problems

PRINCIPAL VULNERABILITY: Scrub / tree growth TREND: Declining

OWNERSHIP: Private CONTACT: Keith Miller 01904 601990

SITE NAME: **Linear earthwork, part of the Aberford Dyke system, extending 770m east from Humphrey Dale Cottage, Aberford**

DESIGNATION: Scheduled Monument CONDITION: Extensive significant problems i.e. under plough, collapse

PRINCIPAL VULNERABILITY: Arable ploughing TREND: Declining

OWNERSHIP: Private CONTACT: Keith Miller 01904 601990

SITE NAME: **Dalton Parlours Roman villa and Iron Age settlement, Bramham cum Oglethorpe**

DESIGNATION: Scheduled Monument CONDITION: Extensive significant problems i.e. under plough, collapse

PRINCIPAL VULNERABILITY: Arable ploughing TREND: Declining

OWNERSHIP: Local Authority CONTACT: Keith Miller 01904 601990

SITE NAME: **Cairn west of Craven Hall Hill, Leeds**

DESIGNATION: Scheduled Monument CONDITION: Generally unsatisfactory with major localised problems

PRINCIPAL VULNERABILITY: Plant growth TREND: Declining

OWNERSHIP: Private CONTACT: Keith Miller 01904 601990

SITE NAME: **Medieval farmstead in Ireland Wood, 150m north east of Cookridge Hospital, Leeds**

DESIGNATION: Scheduled Monument CONDITION: Generally unsatisfactory with major localised problems

PRINCIPAL VULNERABILITY: Extensive vehicle damage/erosion TREND: Declining

OWNERSHIP: Other CONTACT: Keith Miller 01904 601990

SITE NAME: **Stone hut circle settlement in Clayton Wood on the south west side of Iveson Drive, Leeds**

DESIGNATION: Scheduled Monument CONDITION: Generally unsatisfactory with major localised problems

PRINCIPAL VULNERABILITY: Extensive visitor erosion TREND: Declining

OWNERSHIP: Local Authority CONTACT: Keith Miller 01904 601990

SITE NAME: **Stone hut circle settlement in Iveson Wood, Leeds**

DESIGNATION: Scheduled Monument CONDITION: Generally unsatisfactory with major localised problems

PRINCIPAL VULNERABILITY: Extensive visitor erosion TREND: Declining

OWNERSHIP: Local Authority CONTACT: Keith Miller 01904 601990

PRIORITY (FOR BUILDINGS)

A
Immediate risk of further rapid deterioration or loss of fabric; no solution agreed.

B
Immediate risk of further rapid deterioration or loss of fabric; solution agreed but not yet implemented.

C
Slow decay, no solution agreed.

D
Slow decay, solution agreed but not yet implemented.

E
Under repair or in fair to good repair, but no user identified; or under threat of vacancy with no obvious new user (applicable only to buildings capable of beneficial use).

F
Repair scheme in progress and (where applicable) end use or user identified; functionally redundant buildings with new use agreed but not yet implemented.

SITE NAME:	Linear earthworks known as Woodhouse Moor Rein and South Dyke, part of the Aberford Dyke system, Lotherton cum Aberford		
DESIGNATION:	Scheduled Monument with major localised problems	CONDITION:	Generally unsatisfactory
PRINCIPAL VULNERABILITY:	Arable clipping	TREND:	Declining
OWNERSHIP:	Private	CONTACT:	Keith Miller 01904 601990

SITE NAME:	Howley Hall: a 16th century country house and gardens, Morley		
DESIGNATION:	Scheduled Monument	CONDITION:	Generally satisfactory but with significant localised problems
PRINCIPAL VULNERABILITY:	Scrub / tree growth	TREND:	Declining
OWNERSHIP:	Private	CONTACT:	Keith Miller 01904 601990

SITE NAME:	Carved rock on Pelstone Crag 530m west of Danefield House, Otley		
DESIGNATION:	Scheduled Monument	CONDITION:	Generally satisfactory but with significant localised problems
PRINCIPAL VULNERABILITY:	Vandalism	TREND:	Declining
OWNERSHIP:	Local Authority	CONTACT:	Keith Miller 01904 601990

SITE NAME:	Roman period native settlement in Danefield Wood, 490m south west of Stubbings Farm, Otley		
DESIGNATION:	Scheduled Monument	CONDITION:	Generally unsatisfactory with major localised problems
PRINCIPAL VULNERABILITY:	Plant growth	TREND:	Declining
OWNERSHIP:	Local Authority	CONTACT:	Keith Miller 01904 601990

SITE NAME:	Roman period native settlement in Poolscar Wood, 350m south of Stubbings Farm, Otley		
DESIGNATION:	Scheduled Monument	CONDITION:	Generally satisfactory but with significant localised problems
PRINCIPAL VULNERABILITY:	Plant growth	TREND:	Declining
OWNERSHIP:	Local Authority	CONTACT:	Keith Miller 01904 601990

SITE NAME:	Settlement site revealed by aerial photography near Moat House, Walton		
DESIGNATION:	Scheduled Monument	CONDITION:	Extensive significant problems i.e. under plough, collapse
PRINCIPAL VULNERABILITY:	Arable ploughing	TREND:	Declining
OWNERSHIP:	Private	CONTACT:	Keith Miller 01904 601990

SITE NAME:	High Royds Hospital, Aireborough	The grounds of an echelon-style psychiatric hospital, opened in 1888, including airing courts, sports grounds, woodland and parkland. Hospital under conversion to residential use including extensive new build within the grounds. Historic landscape now significantly compromised and peripheral areas neglected.
DESIGNATION:	Registered Park and Garden Grade II, also I LB	
CONDITION:	Extensive significant problems	
VULNERABILITY:	High	
TREND:	Deteriorating	
OWNERSHIP :	Mixed, multiple owners	Contact: Andy Wimble 01904 601970

SITE NAME:	Oulton Hall	Park and pleasure grounds laid out in part to designs by Humphry Repton of 1809-10 with mid C19 additions by WA Nesfield. Chequered C20 history and now split as a hotel and golf course. De Vere hotel group restored the main building. The garden layout survives in part but golf course and new development predominate.
DESIGNATION:	Registered Park and Garden Grade II, also CA, 2 LBs	
CONDITION:	Generally satisfactory with significant localised problems	
VULNERABILITY:	Low	
TREND:	Unknown	
OWNERSHIP :	Mixed, multiple owners	Contact: Andy Wimble 01904 601970

Note:
If the priority category has changed since the 2008 register, the previous category is given in brackets.

ABBREVIATIONS
CA Conservation Area
EH English Heritage
HLF Heritage Lottery Fund

LA Local Authority
LB/LBs Listed Building/s
NP National Park

RPG Registered Park and Garden
SM/SMs Scheduled Monument/s
UA Unitary Authority

WHS World Heritage Site

WAKEFIELD



SITE NAME: **Pontefract Castle,
Pontefract**

Substantial ruins comprising motte, bailey and Saxon cemetery. The fabric of the ruins needs substantial consolidation. A condition survey and conservation management plan have been completed and discussions on future works are underway.

DESIGNATION: Scheduled Monument

CONDITION: Poor

OCCUPANCY: Not applicable

PRIORITY: B (B)

OWNERSHIP: Local authority

Contact: Richard Jaques 01904 601986



SITE NAME: **Dovecote approximately
100m south of Charlston Hall,
The Green, Charlston**

Stone dovecote with pyramidal roof of uncertain date. Roof covering missing in part: much of the masonry is decayed.

DESIGNATION: Listed Building Grade II, SM

CONDITION: Poor

OCCUPANCY: Not applicable

PRIORITY: C (New)

OWNERSHIP: Private

Contact: Richard Jaques 01904 601986

SITE NAME: **Newland Preceptory, Newland with Woodhouse Moor**

DESIGNATION: Scheduled Monument

CONDITION: Generally unsatisfactory
with major localised problems

PRINCIPAL VULNERABILITY: Digging

TREND: Declining

OWNERSHIP: Private

CONTACT: Keith Miller 01904 601990

SITE NAME: **Sharlston Common coal and ironstone workings, Sharlston**

DESIGNATION: Scheduled Monument

CONDITION: Generally satisfactory but with
significant localised problems

PRINCIPAL VULNERABILITY: Moderate vehicle damage/erosion

TREND: Declining

OWNERSHIP: Private

CONTACT: Keith Miller 01904 601990

SITE NAME: **Site of post-medieval tannery, Felkirk, South Hiendley**

DESIGNATION: Scheduled Monument

CONDITION: Generally satisfactory but with
significant localised problems

PRINCIPAL VULNERABILITY: Scrub / tree growth

TREND: Declining

OWNERSHIP: Private

CONTACT: Keith Miller 01904 601990

SITE NAME: **Prehistoric enclosed settlement known as South Kirkby Camp, South Kirkby and Moorthorpe**

DESIGNATION: Scheduled Monument

CONDITION: Generally unsatisfactory
with major localised problems

PRINCIPAL VULNERABILITY: Plant growth

TREND: Declining

OWNERSHIP: Local Authority

CONTACT: Keith Miller 01904 601990

SITE NAME: **Earthwork west of Ferrybridge, Knottingley, Wakefield**

DESIGNATION: Scheduled Monument

CONDITION: Extensive significant problems
i.e. under plough, collapse

PRINCIPAL VULNERABILITY: Arable ploughing

TREND: Declining

OWNERSHIP: Private

CONTACT: Keith Miller 01904 601990

SITE NAME: **Ferrybridge near Knottingley, Wakefield**

DESIGNATION: Scheduled Monument

CONDITION: Generally satisfactory but with
significant localised problems

PRINCIPAL VULNERABILITY: Vandalism

TREND: Declining

OWNERSHIP: Local Authority

CONTACT: Keith Miller 01904 601990

PRIORITY (FOR BUILDINGS)

A Immediate risk of further rapid deterioration or loss of fabric; no solution agreed.

B Immediate risk of further rapid deterioration or loss of fabric; solution agreed but not yet implemented.

C Slow decay, no solution agreed.

D Slow decay, solution agreed but not yet implemented.

E Under repair or in fair to good repair; but no user identified; or under threat of vacancy with no obvious new user (applicable only to buildings capable of beneficial use).

F Repair scheme in progress and (where applicable) end use or user identified; functionally redundant buildings with new use agreed but not yet implemented.

SITE NAME:	Bretton Hall, West Bretton	Pleasure grounds of late C18 and early C19, parkland of C18 with earlier origins. Associations with Richard Woods and Robert Marnock. Part of parkland accommodates Yorkshire Sculpture Park, part country park. Hall is now owned by Wakefield Council. Core of landscape significantly compromised by incremental development and historic character of outer areas of park suffering neglect. Part of the park is in Kirklees and Barnsley. Contact: Andy Wimble 01904 601970
DESIGNATION:	Registered Park and Garden Grade II, also CA, 23 LBs	
CONDITION:	Generally unsatisfactory with major localised problems	
VULNERABILITY:	Medium	
TREND:	Deteriorating	
OWNERSHIP :	Mixed, multiple owners	

Note:
If the priority category has changed since the 2008 register, the previous category is given in brackets.

ABBREVIATIONS

CA Conservation Area
EH English Heritage
HLF Heritage Lottery Fund

LA Local Authority
LB/LBs Listed Building/s
NP National Park

RPG Registered Park and Garden
SM/SMs Scheduled Monument/s
UA Unitary Authority

WHS World Heritage Site

CONSERVATION AREAS AT RISK

BARNESLEY

Penistone

RICHMONDSHIRE

Middleton Tyas

CALDERDALE

Elland
Todmorden

RYEDALE

Coneysthorpe

DONCASTER

Bessacarr
Hatfield High Street
Loversall
South Bessacarr
St. George
Thorne
Thorne Road
Town Field
Woodlands

SCARBOROUGH

Cayton
Gristhorpe

SHEFFIELD

Cultural Industries Quarter
Endcliffe
General Cemetery
Hackenthorpe
Well Meadow

KINGSTON UPON HULL, CITY OF (UA)

Beverley Road
Broadway
Holderness Road (West)
Spring Bank
St. Andrew

YORK (UA)

Strensall
The Racecourse/Terry
Towthorpe

KIRKLEES

Birkby
Dewsbury
Edgerton
Holmfirth

YORKSHIRE DALES (NP)

Dent
Sedbergh
Swaledale and Arkengarthdale barns and walls

NORTH LINCOLNSHIRE (UA)

Barton on Humber
Brigg and Crowle
New Frodingham, Scunthorpe
Old Crosby, Scunthorpe
Scawby
Winteringham
Winterton



ENGLISH HERITAGE

This document is one of a series of publications produced as part of English Heritage's new national Heritage at Risk campaign. More information about Heritage at Risk and other titles in the series can be found at www.english-heritage.org.uk/risk

For copies of this document, or if you would like it in a different format, please contact our Customer Services department.
Tel: 0870 333 1181; Fax: 01793 414926;
Textphone: 01793 414878;
E-mail: customers@english-heritage.org.uk



When you have finished with this brochure please recycle it

75% recycled

This report is printed on 75% recycled paper



Proud to be supporting English Heritage
in its campaign to save the nation's historic
environment.



ENGLISH HERITAGE

HERITAGE AT RISK

Published June 2009 by English Heritage

1 Waterhouse Square, 138-142 Holborn, London EC1N 2ST

© Copyright English Heritage 2009

PRODUCTION

Editors: Clare Parfitt, Rowan Whimster

Design: Evolve Design (London)

Print: The Colourhouse

Recycled Paper: Revive 100 Uncoated / 75 Matt