

Heritage at **Risk**



Historic England

London & South East
Register 2020

Contents

The Register	IV	Hastings	136
Content and criteria	IV	Lewes	138
Key statistics	VI	Rother	138
Key to the Entries	VII	South Downs (NP)	139
Entries on the Register by local planning authority	IX	Wealden	141
<i>Greater London</i>	I	<i>Hampshire</i>	142
Barking and Dagenham	1	Basingstoke and Deane	142
Barnet	2	East Hampshire	143
Bexley	3	Fareham	143
Brent	4	Gosport	144
Bromley	6	Hart	146
Camden	11	Havant	147
City of London	17	New Forest	147
Croydon	18	New Forest (NP)	148
Ealing	21	Rushmoor	149
Enfield	23	Test Valley	152
Greenwich	27	Winchester	154
Hackney	30	Isle of Wight (UA)	156
Hammersmith and Fulham	37	<i>Kent</i>	161
Haringey	40	Ashford	161
Harrow	43	Canterbury	162
Havering	47	Dartford	164
Hillingdon	49	Dover	164
Hounslow	57	Folkestone and Hythe	167
Islington	62	Maidstone	169
Kensington and Chelsea	67	Sevenoaks	171
Kingston upon Thames	77	Swale	172
Lambeth	79	Thanet	174
Lewisham	87	Tonbridge and Malling	176
London Legacy (MDC)	91	Tunbridge Wells	177
Merton	92	<i>Kent (off)</i>	177
Newham	96	Medway (UA)	178
Redbridge	99	Milton Keynes (UA)	181
Richmond upon Thames	100	<i>Oxfordshire</i>	182
Southwark	103	Cherwell	182
Sutton	110	Oxford	183
Tower Hamlets	112	South Oxfordshire	184
Waltham Forest	118	Vale of White Horse	186
Wandsworth	121	West Oxfordshire	188
Westminster, City of	123	Portsmouth, City of (UA)	189
Bracknell Forest (UA)	127	Reading (UA)	192
Brighton and Hove, City of (UA)	127	Southampton, City of (UA)	193
South Downs (NP)	130	<i>Surrey</i>	194
Buckinghamshire (UA)	131	Elmbridge	194
<i>East Sussex</i>	135	Epsom and Ewell	194
Eastbourne	135	Guildford	195
		Mole Valley	195

Reigate and Banstead	197
Runnymede	197
Spelthorne	197
Tandridge	198
Waverley	198
Woking	198
West Berkshire (UA)	199
<i>West Sussex</i>	202
Adur	202
Arun	202
Chichester	202
Horsham	204
Mid Sussex	205
South Downs (NP)	205
Worthing	209
Windsor and Maidenhead (UA)	209
Wokingham (UA)	210

THE REGISTER

The Heritage at Risk Register includes historic buildings and sites at risk of being lost through neglect, decay or deterioration.

It includes all types of designated heritage assets, including Conservation Areas, which are designated and assessed by Local Planning Authorities.

The aim of the Register is to focus attention on those places in greatest need. Historic England, in partnership with others, is able to help tackle heritage at risk. We work with owners, friends groups, developers and other stakeholders to find imaginative solutions for historic places and sites at risk across England.

More information about our role, the advice and funding available, and useful [publications](#) and [guidance](#) is available on our [website](#).

Criteria for inclusion on the Register

RISK ASSESSMENTS

Heritage assets included on the Register are assessed according to the nature of the site. The risk assessment methodologies outlined below are based on factors which can threaten the different types of heritage assets and lead to them becoming at risk.

BUILDINGS AND STRUCTURES

To be considered for inclusion on the Register, buildings or structures must be:

- listed on the National Heritage List for England; and
- in secular (non-worship) use.

And either:

- a grade I or II* listed building, or
- a grade II listed building in London, or
- a structural scheduled monument with upstanding remains.

Buildings or structures are assessed on the basis of condition and, where applicable, occupancy (or use) reflecting the fact that a building which is occupied is generally less vulnerable than one that is not.

Occupancy (or use) is assessed as 'vacant', 'part-occupied', 'occupied', 'not applicable', or occasionally, 'unknown'.

Many structures fall into the 'not applicable' category, for example: ruins, walls, gates, headstones or boundary stones.

Condition is assessed as 'very bad', 'poor', 'fair' or 'good'. The condition of buildings or structures on the Register is typically very bad or poor, but can be fair or, very occasionally, good. This reflects the fact that some buildings or structures are vulnerable because they are empty, underused or face redundancy without a new use to secure their future. Assessing vulnerability in the case of buildings in fair condition necessarily involves judgement and discretion. A few buildings remain on the Register in good condition, having been repaired or mothballed, but still awaiting a new use or occupancy.

Buildings or structures are removed from the Register when they are fully repaired/consolidated, and their future secured either through occupation and use, or through the adoption of appropriate management.

PLACES OF WORSHIP

To be considered for inclusion on the Register, places of worship must be listed grade I, grade II* or grade II on the National Heritage List for England, and be used as a public place of worship at least six times a year.

Places of worship are assessed on the basis of condition only. If a place of worship is in very bad or poor condition, it is added to the Register. This includes places of worship which are generally in fair or good condition but have major problems with one key element, like the tower.

Once on the Register, places of worship can move through the condition categories (e.g. from very bad to poor, to fair, even good) as repairs are implemented and the condition improves, until they are fully repaired and can be removed from the Register. This means that there are some places of worship in good condition on the Register but with outstanding issues still to be resolved at the time when they were assessed.

ARCHAEOLOGY

To be considered for inclusion on the Register, archaeological sites must be listed as scheduled monuments and included on the National Heritage List for England.

Archaeology assessments cover scheduled earthworks and buried archaeology.

The risk assessment is based on their condition and vulnerability, the trend in their condition, and their likely future vulnerability. A site's condition is expressed in terms of the scale and severity of adverse effects on it, ranging from 'extensive significant problems' to 'minor localised problems'.

Archaeological entries are removed from the Register once sufficient progress has been made to address the identified issues, and a significant reduction in the level of risk has been demonstrated.

PARKS AND GARDENS

To be considered for inclusion on the Register, parks and gardens must be listed as grade I, grade II* or grade II and included on the National Heritage List for England. Parks and gardens are assessed in terms of condition and vulnerability. Steps being taken by owners to address problems are also taken into consideration.

Parks and gardens assessed as being at risk are typically affected by development and neglect. They have frequently been altered by development or are faced with major change. The original function of these landscapes has often changed and divided ownership leads to the loss of their cohesive historic design.

Park and garden entries are removed from the Register once steps have been taken to address issues and positive progress is being made.

BATTLEFIELDS

To be considered for inclusion on the Register, battlefields must be listed and included on the National Heritage List for England. Battlefields deemed to be at risk of loss of cultural significance are included on the Register.

The principal risks and threats are:

- development pressure e.g. encroachment of buildings;
- pressures of particular use within the site e.g. arable cultivation;
- damage e.g. unregulated metal detecting.

Battlefields are removed from the Register either when damaging activities cease/are managed, or when threats recede due to effective planning.

WRECK SITES

To be considered for inclusion on the Register, wrecks must be listed and included on the National Heritage List for England.

Wreck sites are assessed based on their current condition, vulnerability and the way they are being managed.

Wrecks are vulnerable to both environmental and human impacts. Risks that contribute to inclusion on the Register range from unauthorised access to erosion and fishing damage. The monitoring process ensures that the significance of the site is identified and maintained. In spite of the inherent difficulties in caring for this type of site, careful management must be maintained.

Wrecks are removed from the Register once an appropriate management and monitoring regime is operational.

CONSERVATION AREAS

Once a year Historic England asks every local authority in England to consider the state of its conservation areas and fill in (and update as appropriate) risk assessment questionnaires for those that cause concern, or are believed to no longer be at risk.

Conservation areas that are deteriorating, or are in very bad or poor condition and not expected to change significantly in the next three years, are defined as being at risk.

The approach taken to assess conservation areas at risk has been refined since the first survey in 2008/2009. An overall category for condition, vulnerability and trend is included for each conservation area on the Heritage at Risk Register. Conservation areas identified as at risk in 2009, but not reassessed since using the revised methodology, are included on the Register but with limited information.

Conservation areas are removed from the Register once plans have been put in place to address the issues that led to the conservation area being at risk, and once positive progress is being made.

THE EFFECT OF COVID-19 ON THE COLLECTION AND COLLATION OF THE STATISTICS USED FOR THE 2020 REGISTERS

The collection of this year's data has been affected by Covid-19. From the onset of 'lockdown' site visits were not possible for either our staff or local authority colleagues, meaning that the usual level of on-site checking of existing or proposed entries on/for the Register was not possible for that period. However, desk-based assessments and updates were carried out.

Key statistics

BUILDINGS AND STRUCTURES

- Nationally, 766 (3.4%) out of a total of 22,485 grade I and II* listed buildings (excluding places of worship) are on the Register. In London and the South East the percentage is 2.2% (133 listed secular buildings).
- 387 (2.3%) of London's grade II listed secular buildings are on the Register.
- In addition to this, of the 2,835 scheduled monuments in London and the South East, 76 (2.7%) structural scheduled monuments are on the Register.
- 20 building or structure entries (including structural scheduled monuments) have been removed from the 2019 London and the South East Register for positive reasons, and 17 have been added.

PLACES OF WORSHIP

- Of the 14,788 listed places of worship in England, 932 (6.3%) are on the Register. In London and the South East 171 (5.5%) are on the Register.
- 14 places of worship have been removed from the 2019 London and the South East Register for positive reasons, and 11 have been added.

ARCHAEOLOGY

- Of the 19,895 scheduled monuments in England, 2,090 (10.5%) are on the Register assessed as archaeology. Of the 2,835 archaeological scheduled monuments in London and the South East, 174 (6.1%) are on the Register.
- 3 archaeology entries have been removed from the 2019 London and the South East Register for positive reasons, and 8 have been added.

PARKS AND GARDENS

- Of the 1,670 registered parks and gardens in England 103 (6.2%) are on the Register. Of the 530 registered parks and gardens in London and the South East, 36 (6.8%) are on the Register.

- No park and garden entries were added to or removed from the 2019 London and the South East Register.

BATTLEFIELDS

- Of the 47 registered battlefields in England, 3 (6.4%) are on the Register. None of the 7 registered battlefields in London and the South East are on the Register.

WRECK SITES

- Of the 54 protected wreck sites around England's coast, 3 (5.6%) are on the Register. Of the 22 protected wrecks in London and the South East, 3 (13.6%) are on the Register.
- No protected wreck sites were added to or removed from the 2019 Register.

CONSERVATION AREAS

- There are currently 491 conservation areas on the Register. Of these 140 are in London and the South East.
- One conservation area has been removed from the 2019 London and the South East Register for positive reasons, and 2 have been added.

HISTORIC ENGLAND FUNDING

- £1.90 million in grant was spent on 36 entries on the London and the South East Register during 2019/20.

Risk assessments of heritage assets are based on the nature of the site. Buildings and structures include structural scheduled monuments and listed buildings (excluding listed places of worship); archaeology assessments include earthworks and buried archaeology. Please note that some sites may have more than one entry under different risk assessment methodologies, for example if a site has more than one listing for its different elements or if it consists of buried and structural remains.

Key to the entries

The Register includes the following risk assessment types:

- Building or structure
(grade I and II* listed buildings, grade II listed buildings in London and structural scheduled monuments)
- Place of worship
(grade I, II* and II listed buildings)
- Archaeology
(scheduled monuments – earthworks and buried archaeology)
- Park and garden
(Registered parks and gardens)
- Battlefield
(Registered battlefields)
- Wreck site
(Protected wreck sites)
- Conservation area
(Conservation areas)

Details are given here for all risk assessment types even if entries are not present in the Regional Register.

ORDER

Entries are grouped and ordered alphabetically, first by County (dark grey bands) or Unitary Authority (light grey bands), and then by Local Planning Authority (National Park/Unitary Authority/District or Borough).

A blank band denotes the end of a county and the beginning of a unitary authority.

Sites that straddle more than one local planning authority are included under the lead authority.

Within each planning authority, entries are grouped by risk assessment type in the following order:

- Buildings or structures
- Places of worship
- Archaeology
- Parks and gardens
- Battlefields
- Wreck sites
- Conservation areas

Within each risk assessment type, entries are ordered alphabetically by parish, locality and street/site name (except for conservation areas and protected wreck sites which are ordered by site name only).

LISTING

The principal listing type is noted for each entry and includes:

- Listed Building (LB) grade I or II*
- Listed Place of Worship grade I, II* or II
- Scheduled Monument (SM)
- Registered Park and Garden (RPG) grade I, II* or II
- Registered Battlefield (RB)
- Protected Wreck Site (PWS)
- Conservation Area (CA)

Other listing types that apply to a given site, including location within a World Heritage Site (WHS), are also noted.

If an entry is a dual list entry (both listed and scheduled), 'and' rather than a comma is used (eg 'Scheduled Monument and Listed Building grade I'). If a scheduled monument entry is a dual list entry with a number of listed buildings, each is separated by a semicolon.

The National Heritage List Entry Number is included for all entries (except conservation areas). If a site has dual list entries, all relevant List Entry Numbers are noted.

CONDITION

For buildings (including places of worship), condition is graded as: 'very bad', 'poor', 'fair' and 'good'.

For sites that cover areas (scheduled monuments – archaeology assessments, parks and gardens, battlefields and wreck sites) one overall condition category is recorded. The category may relate only to the part of the site or monument that is at risk and not the whole site:

- extensive significant problems
- generally unsatisfactory with major localised problems
- generally satisfactory but with significant localised problems
- generally satisfactory but with minor localised problems
- optimal
- unknown (noted for a number of scheduled monuments that are below-ground and where their condition cannot be established)

For conservation areas, condition is categorised as: 'very bad', 'poor', 'fair' and 'optimal'.

If a site has suffered from heritage crime it is noted in the summary. Heritage crime is defined as any offence which harms the heritage asset or its setting and includes arson, graffiti, lead theft and vandalism.

OCCUPANCY/USE

For buildings (excluding places of worship) that can be occupied or have a use, the main vulnerability is vacancy or under-use. Occupancy (or use) is noted as follows:

- vacant
- part occupied
- occupied
- unknown
- not applicable

VULNERABILITY

Principal vulnerability is noted for archaeology assessments and may relate only to the part of the site that is at risk, and include:

- animal burrowing
- arable ploughing
- coastal erosion
- collapse
- deterioration – in need of management
- scrub/tree growth
- visitor erosion

For parks and gardens, battlefields, wreck sites and conservation areas, vulnerability is noted as high, medium or low.

PRIORITY CATEGORY

Priority for action is assessed on a scale of A to F, where 'A' is the highest priority for a site which is deteriorating rapidly with no solution to secure its future, and 'F' is the lowest priority.

For buildings and structures and places of worship the following priority categories are used as an indication of trend and as a means of prioritising action:

- A Immediate risk of further rapid deterioration or loss of fabric; no solution agreed
- B Immediate risk of further rapid deterioration or loss of fabric; solution agreed but not yet implemented
- C Slow decay; no solution agreed
- D Slow decay; solution agreed but not yet implemented
- E Under repair or in fair to good repair, but no user identified; or under threat of vacancy with no obvious new user (applicable only to buildings capable of beneficial use)
- F Repair scheme in progress and (where applicable) end use or user identified; or functionally redundant buildings with new use agreed but not yet implemented

For battlefields and wreck sites the following priority categories are used as a means of prioritising action:

- A No action/strategy identified or agreed (where trend is declining or unknown)
- B Action/strategy agreed but not yet implemented (where trend is declining or unknown)
- C No action/strategy identified or agreed (where trend is stable or improving)
- D Action/strategy agreed but not yet implemented (where trend is stable or improving)
- E Monitoring as appropriate (any trend)
- F Action implemented/strategy underway/scheme in progress (any trend)

Previous year priority categories are given in brackets, otherwise 'New entry' is noted.

'New entry – re-assessed' indicates an existing site on the Register that has been re-assessed using a different risk assessment methodology and is included on this year's Register under the new assessment type.

TREND

Trend for archaeology entries, parks and gardens, battlefields and wreck sites may relate only to the part of the site that is at risk and is categorised as:

- declining
- stable
- improving
- unknown

For conservation areas trend is categorised as:

- deteriorating
- deteriorating significantly
- no significant change
- improving
- improving significantly
- unknown

OWNERSHIP

A principal ownership category is given for each entry, and if sites are in divided ownership, a 'multiple' ownership category is noted.

CONTACT

This is the member of the Historic England local team who acts as a first point of contact for the case, and to whom enquiries should be addressed.

For conservation areas, the contact is the conservation/planning officer at the relevant local planning authority (indicated by 'LPA').

We are not in any sense agents for the owners of the sites included, but we will endeavour to put people in touch with them where appropriate.

ABBREVIATIONS

CA	Conservation Area
HE	Historic England
HLF	Heritage Lottery Fund
LB	Listed Building
LPA	Local Planning Authority
NP	National Park
PWS	Protected Wreck Site
RB	Registered Battlefield
RPG	Registered Park and Garden
SM	Scheduled Monument
UA	Unitary Authority
WHS	World Heritage Site

Entries on the Register by local planning authority

Local planning authority	Building and structure entries	Place of worship entries	Archaeology entries	Park and garden entries	Battlefield entries	Wreck site entries	Conservation area entries
GREATER LONDON							
Barking and Dagenham	4	1	1	0	0	0	1
Barnet	4	3	1	0	0	0	1
Bexley	3	0	0	0	0	0	0
Brent	8	3	0	0	0	0	0
Bromley	17	1	3	1	0	0	1
Camden	19	14	0	0	0	0	0
City of London	0	2	3	0	0	0	0
Croydon	6	5	2	0	0	0	1
Ealing	8	1	2	0	0	0	5
Enfield	11	2	0	3	0	0	2
Greenwich	13	2	0	0	0	0	5
Hackney	22	8	0	1	0	0	2
Hammersmith and Fulham	11	2	0	0	0	0	1
Haringey	11	3	0	0	0	0	5
Harrow	13	1	5	1	0	0	0
Havering	8	0	1	0	0	0	1
Hillingdon	29	2	3	0	0	0	9
Hounslow	20	1	2	1	0	0	2
Islington	12	10	0	0	0	0	10
Kensington and Chelsea	37	4	0	1	0	0	1
Kingston upon Thames	5	1	0	0	0	0	3
Lambeth	33	1	0	0	0	0	3
Lewisham	15	2	0	0	0	0	1
London Legacy (MDC)	6	0	0	0	0	0	2
Merton	15	0	1	1	0	0	6
Newham	13	0	0	0	0	0	0
Redbridge	3	2	0	1	0	0	3
Richmond upon Thames	13	1	0	0	0	0	1
Southwark	26	4	2	1	0	0	2
Sutton	5	1	0	0	0	0	1
Tower Hamlets	22	7	1	0	0	0	5
Waltham Forest	10	4	0	0	0	0	0
Wandsworth	8	0	0	0	0	0	0
Westminster, City of	12	8	0	0	0	0	0
BRACKNELL FOREST (UA)							
Bracknell Forest (UA)	0	0	0	2	0	0	0
BRIGHTON AND HOVE, CITY OF (UA)							
Brighton and Hove, City of (UA)	6	5	0	1	0	0	6
SOUTH DOWNS (NP)							
South Downs (NP)	0	0	1	0	0	0	1
BUCKINGHAMSHIRE (UA)							
Buckinghamshire (UA)	9	5	7	2	0	0	0
EAST SUSSEX							
Eastbourne	4	0	1	0	0	0	0
Hastings	5	4	0	0	0	0	0
Lewes	1	1	0	0	0	0	0
Rother	4	1	1	0	0	0	0
South Downs (NP)	2	0	5	0	0	0	0
South Downs (NP) / Brighton and Hove, City of (UA) / Lewes [†]	0	0	0	1	0	0	0
Wealden	0	2	0	1	0	0	0
Wealden / Tunbridge Wells [†]	0	0	1	0	0	0	0

Local planning authority	Building and structure entries	Place of worship entries	Archaeology entries	Park and garden entries	Battlefield entries	Wreck site entries	Conservation area entries
HAMPSHIRE							
West Berkshire (UA) / Basingstoke and Deane†	0	0	0	1	0	0	0
Basingstoke and Deane	1	0	6	0	0	0	0
East Hampshire	0	0	1	0	0	0	0
Eastleigh	0	0	0	0	0	0	0
Fareham	1	0	0	0	0	0	0
Gosport	8	0	4	0	0	0	3
Hart	1	0	0	2	0	0	0
Havant	0	1	0	0	0	0	1
New Forest	0	2	5	0	0	0	0
New Forest (NP)	0	0	3	0	0	0	0
Rushmoor	2	1	0	0	0	0	0
South Downs (NP)	2	0	11	0	0	0	5
Test Valley	0	0	12	1	0	0	0
Winchester	1	1	4	0	0	0	8
Portsmouth, City of (UA) / Winchester†	1	0	0	0	0	0	0
ISLE OF WIGHT (UA)							
Isle of Wight (UA)	7	9	2	2	0	0	7
KENT							
Ashford	4	0	1	0	0	0	0
Canterbury	5	4	2	0	0	0	0
Dartford	0	0	3	0	0	0	0
Dover	5	2	3	0	0	0	3
Folkestone and Hythe	7	1	3	0	0	0	0
Maidstone	7	2	2	0	0	0	2
Sevenoaks	1	0	1	1	0	0	0
Sevenoaks / Tunbridge Wells†	0	0	0	1	0	0	0
Swale	5	3	0	0	0	0	8
Thanet	3	1	4	0	0	0	1
Tonbridge and Malling	0	1	3	0	0	0	0
Tunbridge Wells	1	0	0	0	0	0	1
Tunbridge Wells / Wealden†	0	0	1	1	0	0	0
KENT (OFF)							
Kent (off)	0	0	0	0	0	3	0
MEDWAY (UA)							
Medway (UA)	11	0	0	0	0	0	4
MILTON KEYNES (UA)							
Milton Keynes (UA)	1	1	3	0	0	0	1
OXFORDSHIRE							
Cherwell	2	2	3	0	0	0	2
Oxford	1	2	0	0	0	0	0
South Oxfordshire	4	1	8	0	0	0	0
South Oxfordshire / Wokingham (UA)†	0	0	0	1	0	0	0
Vale of White Horse	1	2	4	0	0	0	0
West Berkshire (UA) / Vale of White Horse†	0	0	1	0	0	0	0
West Oxfordshire	0	2	7	0	0	0	0
PORTSMOUTH, CITY OF (UA)							
Portsmouth, City of (UA)	12	3	0	0	0	0	0
READING (UA)							
Reading (UA)	2	0	0	0	0	0	1

Local planning authority	Building and structure entries	Place of worship entries	Archaeology entries	Park and garden entries	Battlefield entries	Wreck site entries	Conservation area entries
SOUTHAMPTON, CITY OF (UA)							
Southampton, City of (UA)	2	1	0	0	0	0	1
SURREY							
Elmbridge	3	0	0	0	0	0	1
Epsom and Ewell	0	0	0	0	0	0	3
Guildford	1	1	0	1	0	0	0
Mole Valley	3	1	2	1	0	0	0
Reigate and Banstead	1	0	0	0	0	0	0
Runnymede	0	0	0	1	0	0	0
Spelthorne	0	1	0	0	0	0	0
Tandridge	1	1	0	0	0	0	0
Waverley	0	1	1	0	0	0	0
Woking	0	0	0	1	0	0	1
WEST BERKSHIRE (UA)							
West Berkshire (UA)	4	3	4	2	0	0	0
WEST SUSSEX							
Adur	0	1	0	0	0	0	1
Arun	1	1	0	0	0	0	0
Chichester	2	0	3	1	0	0	1
Horsham	1	2	2	0	0	0	1
Mid Sussex	0	1	1	0	0	0	1
South Downs (NP)	4	1	18	0	0	0	1
Worthing	0	1	0	0	0	0	0
WINDSOR AND MAIDENHEAD (UA)							
Windsor and Maidenhead (UA)	2	0	0	0	0	0	1
WOKINGHAM (UA)							
Wokingham (UA)	2	0	3	1	0	0	0
TOTAL	596	171	174	36	0	3	140

† Sites that cross local planning authority boundaries

GREATER LONDON

BARKING AND DAGENHAM



© Historic England

SITE NAME:	The Old Vicarage, Crown Street, Dagenham
DESIGNATION:	Listed Building grade II, CA
CONDITION:	Poor
OCCUPANCY:	Part occupied/part in use
PRIORITY CATEGORY:	D (D)
OWNER TYPE:	Commercial company
LIST ENTRY NUMBER:	I064411

House, dated 1665, and remodelled in the C19. The building is currently partly occupied and has been at risk of vandalism. Planning Permission has been granted for residential conversion into flats. The Local Authority is awaiting the submission of conditions relating to the consented scheme.

Contact: Linda Beard (LPA) 020 8227 3947



© Historic England

SITE NAME:	The Marks Stones, Whalebone Lane North, Chadwell Heath
DESIGNATION:	Listed Building grade II
CONDITION:	Very bad
OCCUPANCY:	N/A
PRIORITY CATEGORY:	D (D)
OWNER TYPE:	Crown
LIST ENTRY NUMBER:	I079887

Boundary marker of the Liberty of Havering-atte-Bower, set up in 1642. There are two stones; one inscribed 'Marks Stone' and one inscribed 'Marks Stone Sept 1642'. One stone is broken and in safekeeping, the other remains in its original position. The stones are to be repaired by the quarry operators once restoration of the area is complete. A feasibility report, with funding from the National Lottery Heritage Fund in 2015, explored the potential of the site. The site's use and maintenance is being discussed with the Local Authority, the Crown Estate and Historic England.

Contact: Linda Beard (LPA) 020 8227 3947



© Historic England Archive

SITE NAME:	The Warren Stone, Whalebone Lane North, Chadwell Heath
DESIGNATION:	Listed Building grade II
CONDITION:	Poor
OCCUPANCY:	N/A
PRIORITY CATEGORY:	D (D)
OWNER TYPE:	Crown
LIST ENTRY NUMBER:	I184884

Boundary stone erected in 1642. The stone marked the boundary of Hainault Forest, along with the Marks Stones and the Forest Bounds Stone. The stone is in storage at Warren Farm during ongoing quarrying operations. The stone will be reinstated in its original position once quarrying is finished and land levels have been restored. A feasibility report, with funding from the National Lottery Heritage Fund in 2015, explored the potential of the site. The site's use and maintenance is being discussed with the Local Authority, the Crown Estate and Historic England.

Contact: Linda Beard (LPA) 020 8227 3947



© Historic England

SITE NAME:	Chadwell Heath anti-aircraft gun site, Whalebone Lane North (off), Chadwell Heath
DESIGNATION:	Listed Building grade II, CA
CONDITION:	Poor
OCCUPANCY:	N/A
PRIORITY CATEGORY:	C (C)
OWNER TYPE:	Crown
LIST ENTRY NUMBER:	I079855

The remains of a World War II anti-aircraft battery, with pits for eight guns in two groups of four, and associated structures. The buildings are in an isolated spot and have been subject to vandalism. The former quarry is being restored, including the land levels around the gun site, and when complete there will be a five-year aftercare plan. A feasibility report, with funding from the National Lottery Heritage Fund in 2015, explored the potential of the site. Discussions are ongoing between the Local Authority, the Crown Estate and Historic England regarding its future use and management.

Contact: Linda Beard (LPA) 020 8227 3947



© Historic England

SITE NAME:	Church of St Peter and St Paul, Crown Street, Dagenham
DESIGNATION:	Listed Place of Worship grade II*, CA
CONDITION:	Poor
PRIORITY CATEGORY:	F (F)
OWNER TYPE:	Religious organisation
LIST ENTRY NUMBER:	I359302

Most of the church was rebuilt in 1800 in the Strawberry Hill Gothic style, using red brick quoins and dressings to frame ashlar and ragstone panels. A fine open-truss roof spans the nave. The chancel and north chapel are medieval, rendered over ragstone; the interior has been re-ordered. The church has been awarded a grant from the National Lottery Heritage Fund for repairs to the tower roof and lantern as well as masonry and windows. The repairs were held up by Covid-19 and are expected to complete in the autumn of 2020.

Contact: Ian Harper 020 7973 3786

PRIORITY CATEGORIES

- A** Immediate risk of further rapid deterioration or loss of fabric; no solution agreed.
B Immediate risk of further rapid deterioration or loss of fabric; solution agreed but not yet implemented.
C Slow decay; no solution agreed.

- D** Slow decay; solution agreed but not yet implemented.
E Under repair or in fair to good repair, but no user identified; or under threat of vacancy with no obvious new user (applicable only to buildings capable of beneficial use).

- F** Repair scheme in progress and (where applicable) end use or user identified; or functionally redundant buildings with new use agreed but not yet implemented.

NOTE
 Last year's priority category is shown in brackets (otherwise, New Entry is noted).

ABBREVIATIONS

CA	Conservation Area
LB	Listed Building
LPA	Local Planning Authority
NP	National Park
RPG	Registered Park and Garden
SM	Scheduled Monument
UA	Unitary Authority
WHS	World Heritage Site

SITE NAME:	Barking Abbey		
DESIGNATION:	Scheduled Monument, LB grade II, part in CA	LIST ENTRY NUMBER:	1003581
CONDITION:	Generally satisfactory but with minor localised problems	TREND:	Declining
PRINCIPAL VULNERABILITY:	Scrub/tree growth	NEW ENTRY?:	No
OWNER TYPE:	Local authority	CONTACT:	Elizabeth Whitbourn 07889 808145

SITE NAME:	Chadwell Heath Anti-Aircraft Gun Site, Marks Gate		
DESIGNATION:	Conservation Area, LB grade II	NEW ENTRY?:	No
CONDITION:	Very bad	TREND:	No significant change
VULNERABILITY:	Medium	CONTACT:	Linda Beard (LPA) 020 8227 3947

BARNET



© Historic England

SITE NAME:	College Farm - main building, Fitzalan Road N3
DESIGNATION:	Listed Building grade II, CA
CONDITION:	Fair
OCCUPANCY:	Occupied/in use
PRIORITY CATEGORY:	C (C)
OWNER TYPE:	Charity (heritage)
LIST ENTRY NUMBER:	1359127

Stables, teashop and dairy, built in 1883 to the design of Frederick Chancellor in a picturesque style. Model dairy farm of the Express Dairy Company. The site is owned by the College Farm Trust. The building is in a deteriorating condition and discussions are ongoing regarding the future use of the site and necessary repairs.

Contact: Jonathan Hardy (LPA) 020 8359 4655



© Historic England

SITE NAME:	College Farm Dairy, Fitzalan Road N3
DESIGNATION:	Listed Building grade II, CA
CONDITION:	Fair
OCCUPANCY:	Vacant/not in use
PRIORITY CATEGORY:	C (C)
OWNER TYPE:	Charity (heritage)
LIST ENTRY NUMBER:	1064789

Dairy built in 1883 to the design of Frederick Chancellor, with an ornate timber lantern roof and decorative tilework to the interior. The site is owned by the College Farm Trust. The building is in a deteriorating condition and discussions are ongoing regarding the future use of the site and necessary repairs.

Contact: Jonathan Hardy (LPA) 020 8359 4655



© Historic England

SITE NAME:	Silo, Fitzalan Road, College Farm N3
DESIGNATION:	Listed Building grade II, CA
CONDITION:	Fair
OCCUPANCY:	Part occupied/part in use
PRIORITY CATEGORY:	C (C)
OWNER TYPE:	Charity (heritage)
LIST ENTRY NUMBER:	1359128

Silo built in 1883 to the design of Frederick Chancellor as part of the Express Dairy Company's pioneering model farm. The site is owned by the College Farm Trust. The building is in a deteriorating condition and discussions are ongoing regarding the future use of the site and necessary repairs.

Contact: Jonathan Hardy (LPA) 020 8359 4655



© Historic England

SITE NAME:	Railway Hotel including sign in front and former off-sales building to west, Station Road, Edgware
DESIGNATION:	Listed Building grade II
CONDITION:	Poor
OCCUPANCY:	Part occupied/part in use
PRIORITY CATEGORY:	C (F)
OWNER TYPE:	Private
LIST ENTRY NUMBER:	1096066

The Railway Hotel dates from 1931 and was designed by AE Sewell for the brewers, Truman Hanbury Buxton. It is a large three storey half-timbered roadhouse, no longer in use as a public house and damaged by a fire in 2016. The listing includes the former off-sales building and the gibbet sign on the frontage. An approved scheme for hotel use has not been implemented. The Local Authority has taken enforcement action relating to the building's condition and use of the surrounding site.

Contact: Jonathan Hardy (LPA) 020 8359 4655

PRIORITY CATEGORIES

- A** Immediate risk of further rapid deterioration or loss of fabric; no solution agreed.
- B** Immediate risk of further rapid deterioration or loss of fabric; solution agreed but not yet implemented.
- C** Slow decay; no solution agreed.
- D** Slow decay; solution agreed but not yet implemented.
- E** Under repair or in fair to good repair, but no user identified; or under threat of vacancy with no obvious new user (applicable only to buildings capable of beneficial use).
- F** Repair scheme in progress and (where applicable) end use or user identified; or functionally redundant buildings with new use agreed but not yet implemented.

NOTE
Last year's priority category is shown in brackets (otherwise, New Entry is noted).

ABBREVIATIONS

- CA** Conservation Area
- LB** Listed Building
- LPA** Local Planning Authority
- NP** National Park
- RPG** Registered Park and Garden
- SM** Scheduled Monument
- UA** Unitary Authority
- WHS** World Heritage Site



© Historic England

SITE NAME:	Church of St Jude, Central Square, Hampstead Garden Suburb NW11
DESIGNATION:	Listed Place of Worship grade I, CA
CONDITION:	Poor
PRIORITY CATEGORY:	C (C)
OWNER TYPE:	Religious organisation
LIST ENTRY NUMBER:	1294714

Designed by Sir Edwin Lutyens, St Jude's was consecrated in 1911 with the west end finally completed in 1935. There are frescoes throughout by Walter Starmer, dating from 1919-30. Built in grey and red brick with stone dressings and clay tiled roofs. It has a tall open tower and spire. The church has damp issues including the crypt, which is prone to flooding. There is cracking evident internally and some areas of the frescoes are suffering from salt damage. The heating system requires overhauling. The congregation is actively exploring possible sources of funding.

Contact: Tracey Craig 020 7973 3756



© Historic England

SITE NAME:	All Saints Church, Durham Road, East Finchley N2
DESIGNATION:	Listed Place of Worship grade II
CONDITION:	Fair
PRIORITY CATEGORY:	F (F)
OWNER TYPE:	Religious organisation
LIST ENTRY NUMBER:	1396401

This is a prominent suburban church of high quality designed by JEK and JP Cutts and built in 1892. The chancel with transepts was built in 1911, with parish room on north side. There is a fine hammer-beam roof over the nave. As part of a re-ordering by Bruno Hooker in the late 1980s the rood screen was moved to the west end and the adjacent hall (c1935) demolished. The plain tiled roofs have been repaired in 2019, funded by the National Lottery Heritage Fund. The cracking in brick masonry at the east end is still under investigation.

Contact: Ian Harper 020 7973 3786



© Historic England

SITE NAME:	Church of All Saints, Oakleigh Road, Friern Barnet N20
DESIGNATION:	Listed Place of Worship grade II
CONDITION:	Poor
PRIORITY CATEGORY:	C (F)
OWNER TYPE:	Religious organisation
LIST ENTRY NUMBER:	1064881

Built in 1883, designed by Joseph Clark in Early English style, with tiled pitched roofs and flint faced walling with ashlar dressings. It has a tall tower and stone spire. The structure has suffered from general erosion of stonework and has extensive cementitious repairs which are failing. There are areas of bulging and missing flints. Repairs to the spire and tower grant-aided by the National Lottery Heritage Fund were completed in 2019. Further repairs to masonry are required, particularly to the west end and to the south porch.

Contact: Tracey Craig 020 7973 3756

SITE NAME:	Brockley Hill Romano-British pottery and settlement	
DESIGNATION:	Scheduled Monument	LIST ENTRY NUMBER: 1018006
CONDITION:	Generally satisfactory but with significant localised problems	TREND: Unknown
PRINCIPAL VULNERABILITY:	Arable ploughing	NEW ENTRY?: No
OWNER TYPE:	Mixed, multiple owners	CONTACT: Elizabeth Whitbourn 07889 808145

SITE NAME:	College Farm, Finchley N3	
DESIGNATION:	Conservation Area, 4 LBs	NEW ENTRY?: No
CONDITION:	Poor	TREND: Deteriorating
VULNERABILITY:	Medium	CONTACT: Jonathan Hardy (LPA) 020 8359 4655

BEXLEY



© London Borough of Bexley

SITE NAME:	Section of garden wall to the north of Hall Place, Bourne Road, Bexley, DA5
DESIGNATION:	Listed Building grade I, part in RPG grade II
CONDITION:	Poor
OCCUPANCY:	N/A
PRIORITY CATEGORY:	A (New entry)
OWNER TYPE:	Local authority
LIST ENTRY NUMBER:	1064250

C16 red brick garden wall which was part rebuilt in C18, enclosing Hall Place and its formal gardens. A section of the wall between the gatehouse and a brick pier has a severe lean and in places has collapsed and requires structural repair. There is also severe erosion of brickwork and mortar pointing parallel with the A223 Bourne Road. A potential solution with Listed Building Consent is being discussed by the Local Authority and Historic England.

Contact: Elizabeth Whitbourn 07889 808145

PRIORITY CATEGORIES

- A** Immediate risk of further rapid deterioration or loss of fabric; no solution agreed.
B Immediate risk of further rapid deterioration or loss of fabric; solution agreed but not yet implemented.
C Slow decay; no solution agreed.

- D** Slow decay; solution agreed but not yet implemented.
E Under repair or in fair to good repair, but no user identified; or under threat of vacancy with no obvious new user (applicable only to buildings capable of beneficial use).

- F** Repair scheme in progress and (where applicable) end use or user identified; or functionally redundant buildings with new use agreed but not yet implemented.

NOTE
 Last year's priority category is shown in brackets (otherwise, New Entry is noted).

ABBREVIATIONS

- CA** Conservation Area
LB Listed Building
LPA Local Planning Authority
NP National Park
RPG Registered Park and Garden
SM Scheduled Monument
UA Unitary Authority
WHS World Heritage Site



© Historic England

SITE NAME:	Crossness Pumping Station, Belvedere Road SE28
DESIGNATION:	Listed Building grade I, CA
CONDITION:	Good
OCCUPANCY:	Occupied/in use
PRIORITY CATEGORY:	C (C)
OWNER TYPE:	Charity (heritage)
LIST ENTRY NUMBER:	1064241

Opened 4 April 1865; the engineer was Joseph Bazalgette. The building retains important cast iron interior fittings and four colossal beam engines by James Watt and Co. The Crossness Engines Trust opens the building regularly and has a programme of restoration work. Repairs to embedded rainwater pipes are still needed.

Contact: Elizabeth Whitbourn 07889 808145



© Historic England

SITE NAME:	Chapel House, 497, Blackfen Road, Sidcup
DESIGNATION:	Listed Building grade II
CONDITION:	Fair
OCCUPANCY:	Vacant/not in use
PRIORITY CATEGORY:	C (E)
OWNER TYPE:	Commercial company
LIST ENTRY NUMBER:	1064248

An eye-catcher built as part of the layout of Danson Park, circa 1761 and attributed to Lancelot 'Capability' Brown. The Chapel House is now separated from the park by the A2 trunk road and modern houses. The owner continues to maintain the building and carried out vegetation clearance in 2017 and discussed render repairs with the Local Authority. A previously consented scheme was not implemented and there are no immediate plans to bring the building back into use.

Contact: Alex Csicssek (LPA) 020 3045 3317

BRENT



© Historic England

SITE NAME:	842 Harrow Road, Queens Park NW10
DESIGNATION:	Listed Building grade II, CA
CONDITION:	Poor
OCCUPANCY:	Vacant/not in use
PRIORITY CATEGORY:	F (A)
OWNER TYPE:	Private
LIST ENTRY NUMBER:	1078879

Early C19 detached villa with later alterations and extensions. The building has been unoccupied for a number of years and is in very poor condition, with some unauthorised and harmful works having been carried out by the previous owner. Planning Permission and Listed Building Consent have been granted; works are in progress and are due to finish in late 2020.

Contact: Mark Price (LPA) 020 8937 5236



© London Borough of Brent

SITE NAME:	Former Savoy Cinema, Burnt Oak Broadway, Edgware
DESIGNATION:	Listed Building grade II
CONDITION:	Poor
OCCUPANCY:	Vacant/not in use
PRIORITY CATEGORY:	C (C)
OWNER TYPE:	Commercial company
LIST ENTRY NUMBER:	1384932

The Savoy Cinema was built for the independent circuit Goide & Glassman and was designed by cinema architect George Coles. It opened on 29th June 1936 with Bobby Breen in "Rainbow on the River". It is an impressive cinema with all of its internal Moderne fittings intact. It operated as a bingo hall from the 1960s but closed in 2014. The building remains empty and in a declining state with crumbling plasterwork. Applications for Planning Permission and Listed Building Consent to re-purpose and restore the building have been submitted and are under consideration.

Contact: Mark Price (LPA) 0208 937 5236



© Historic England

SITE NAME:	Goetze Grave, Paddington Cemetry, Willesden Lane NW6 NW6
DESIGNATION:	Listed Building grade II, RPG grade II, CA
CONDITION:	Fair
OCCUPANCY:	N/A
PRIORITY CATEGORY:	A (New entry)
OWNER TYPE:	Unknown
LIST ENTRY NUMBER:	1389534

Pink granite Celtic cross on a two-stage base set within a kerb of granite surrounded by railings. Circa 1911, by Kelly, monumental masons, incorporating figural elements ascribed to Sir Alfred Gilbert. Commemorates James Goetze and his wife Rosina and is the only listed memorial in the cemetery. It is vulnerable to heritage crime and one of the allegorical cowered figures is missing. Discussions are underway regarding the necessary repair works.

Contact: Mark Price (LPA) 020 8937 5236

PRIORITY CATEGORIES

- A** Immediate risk of further rapid deterioration or loss of fabric; no solution agreed.
- B** Immediate risk of further rapid deterioration or loss of fabric; solution agreed but not yet implemented.
- C** Slow decay; no solution agreed.
- D** Slow decay; solution agreed but not yet implemented.
- E** Under repair or in fair to good repair, but no user identified; or under threat of vacancy with no obvious new user (applicable only to buildings capable of beneficial use).
- F** Repair scheme in progress and (where applicable) end use or user identified; or functionally redundant buildings with new use agreed but not yet implemented.

NOTE
Last year's priority category is shown in brackets (otherwise, New Entry is noted).

ABBREVIATIONS

CA	Conservation Area
LB	Listed Building
LPA	Local Planning Authority
NP	National Park
RPG	Registered Park and Garden
SM	Scheduled Monument
UA	Unitary Authority
WHS	World Heritage Site



© Historic England

SITE NAME:	Cambridge Hall, Cambridge Avenue, Kilburn NW6
DESIGNATION:	Listed Building grade II, CA
CONDITION:	Poor
OCCUPANCY:	Part occupied/part in use
PRIORITY CATEGORY:	C (C)
OWNER TYPE:	Other not for profit group
LIST ENTRY NUMBER:	1271962

Built in 1863 as St James's Episcopal Chapel. It is a prefabricated structure of corrugated iron with boarded roof covered in corrugated asbestos. Since 1920 it has been the home of the Willesden & St Marylebone Cadet Corps, which converted the interior to resemble a boat, in itself of historic interest. Planning Permission and Listed Building Consent were granted in 2016 for an adjacent residential building, as well as some repair works to Cambridge Hall. Discussions are underway about restoration and funding sources.

Contact: Mark Price (LPA) 0208 937 5236



© Historic England

SITE NAME:	Old Oxgate Farm, Coles Green Road, Cricklewood NW2
DESIGNATION:	Listed Building grade II*
CONDITION:	Poor
OCCUPANCY:	Part occupied/part in use
PRIORITY CATEGORY:	A (A)
OWNER TYPE:	Private
LIST ENTRY NUMBER:	1078875

C16 and C17 timber-framed building suffering from subsidence to the brick plinth and structural failure of beam ends to the ground floor due to damp penetration. A condition assessment was produced in 2016, with funding from Historic England, and priority works identified in that survey to safeguard the building were completed in 2017. Funding for repair of the front façade has been secured through a Section 106 agreement but this has not yet been implemented. The building has recently been sold and discussions are underway with the new owner.

Contact: Elizabeth Whitbourn 07889 808145



© London Borough of Brent

SITE NAME:	Summerhouse, Kingsbury Manor, 288, Kingsbury Road
DESIGNATION:	Listed Building grade II
CONDITION:	Poor
OCCUPANCY:	N/A
PRIORITY CATEGORY:	C (C)
OWNER TYPE:	Local authority
LIST ENTRY NUMBER:	1322049

Summerhouse, circa 1899, by William West Neve, who designed the adjoining Kingsbury Manor for Mary Blair, Duchess of Sutherland. Built in the Arts and Crafts style, timber-framed with patterned brick nogging on a brick plinth edged with stone, and a hipped thatched roof. The thatched roof is deteriorating and the building is in need of repair. The Local Authority and the owner have begun discussions to develop a strategy for the summerhouse's repair and re-use.

Contact: Mark Price (LPA) 020 8937 5236



© Historic England

SITE NAME:	Wembley Hill Lodge, 114, Wembley Hill Road, Brent HA9
DESIGNATION:	Listed Building grade II
CONDITION:	Very bad
OCCUPANCY:	Vacant/not in use
PRIORITY CATEGORY:	A (A)
OWNER TYPE:	Private
LIST ENTRY NUMBER:	1359001

Early C19 orné style cottage which was formerly a lodge to Wembley Park. Single storey and attic with gable to the front. Featuring twin chimneys and thatched catslide roof. The detached property was severely damaged by a fire in 2013. The property has recently been sold and discussions between the owner, Local Authority and Historic England are underway.

Contact: Mark Price (LPA) 0208 937 5236



© Historic England

SITE NAME:	The Chapels at Paddington Cemetery, Willesden Lane
DESIGNATION:	Listed Building grade II, RPG grade II, CA
CONDITION:	Very bad
OCCUPANCY:	Vacant/not in use
PRIORITY CATEGORY:	A (A)
OWNER TYPE:	Local authority
LIST ENTRY NUMBER:	1359002

Mid-C19 twin Anglican and Nonconformist chapels connected by a pair of carriage-porches and a central bell tower, behind which is a lodge. Designed by Thomas Little in 1855 as part of a new cemetery. The vacant buildings are isolated within the cemetery and too dangerous to use. Funding for repairs and a long-term solution are being sought.

Contact: Mark Price (LPA) 0208 937 5236

PRIORITY CATEGORIES

- A** Immediate risk of further rapid deterioration or loss of fabric; no solution agreed.
B Immediate risk of further rapid deterioration or loss of fabric; solution agreed but not yet implemented.
C Slow decay; no solution agreed.

- D** Slow decay; solution agreed but not yet implemented.
E Under repair or in fair to good repair, but no user identified; or under threat of vacancy with no obvious new user (applicable only to buildings capable of beneficial use).

- F** Repair scheme in progress and (where applicable) end use or user identified; or functionally redundant buildings with new use agreed but not yet implemented.

NOTE
 Last year's priority category is shown in brackets (otherwise, New Entry is noted).

ABBREVIATIONS

CA	Conservation Area
LB	Listed Building
LPA	Local Planning Authority
NP	National Park
RPG	Registered Park and Garden
SM	Scheduled Monument
UA	Unitary Authority
WHS	World Heritage Site



© John Scott

SITE NAME:	New Parish Church of St Andrew, Church Lane, Kingsbury NW9
DESIGNATION:	Listed Place of Worship grade II*, CA
CONDITION:	Poor
PRIORITY CATEGORY:	C (New entry)
OWNER TYPE:	Religious organisation
LIST ENTRY NUMBER:	1078874

Built 1847 in Wells Street in London's West End, designed by Guy Daukes. It fell into disuse and in 1933 was dismantled and rebuilt in Kingsbury. The interior was reconstructed in its entirety apart from the north and south galleries, and has works commissioned from many leading C19 architects and artists. Holding works have been carried out to the spire, which has suffered from rust jacking. The roofs are slate with valley and parapet gutters lined in asphalt, which is now failing and water penetration is resulting in the decay of roof timbers and damage to plaster and paint finishes.

Contact: Tracey Craig 020 7973 3756



© Historic England

SITE NAME:	Church of St Andrew, High Road, Willesden Green NW10
DESIGNATION:	Listed Place of Worship grade II*, CA
CONDITION:	Poor
PRIORITY CATEGORY:	C (C)
OWNER TYPE:	Religious organisation
LIST ENTRY NUMBER:	1078881

Designed by James Brooks and built in 1885 in red brick with stone dressings and steeply pitched slated roofs. There is a small bell turret with a slate clad fleche over the crossing. Brooks also designed the adjacent grade II vicarage. The church suffers from cracking, some severe, mainly at the eastern end. Potentially loose stones internally have been pinned to secure them and the church is undergoing monitoring and various investigations in order to ascertain the cause of the movement which is resulting in the cracking.

Contact: Tracey Craig 020 7973 3756



© Historic England

SITE NAME:	St Michael's Church, St Michael's Road, Cricklewood NW2
DESIGNATION:	Listed Place of Worship grade II
CONDITION:	Very bad
PRIORITY CATEGORY:	A (A)
OWNER TYPE:	Religious organisation
LIST ENTRY NUMBER:	1262125

Designed by John Samuel Alder and built in 1910 in stone with pitched roofs, covered in tiles, and flat roofs to the aisles which are felted. In the north west corner is the base of a tower which was never built. The church generally is in poor condition with movement resulting in cracking, and faulty rainwater goods allowing water ingress with much staining internally. The west end window is supported by a framework of scaffolding poles.

Contact: Tracey Craig 020 7973 3756

BROMLEY



© Historic England

SITE NAME:	The Ice House and Ha-Ha Wall at Bromley Palace Park, Kentish Way
DESIGNATION:	Listed Building grade II
CONDITION:	Very bad
OCCUPANCY:	N/A
PRIORITY CATEGORY:	C (C)
OWNER TYPE:	Local authority
LIST ENTRY NUMBER:	1393912

Ice house and ha-ha wall to Bromley Old Palace. Ice house probably dating from the late C18, and remodelled in the early C19 as a garden shelter. Considerable repairs have been undertaken, and a fence constructed to protect the rear chamber, but further substantial works are required and it has been subject to extensive vandalism. The ha-ha is severely overgrown, and requires repair. The Civic Centre complex has been designated a development site within the Bromley Town Centre Area Action Plan and it is expected that nearby development will fund repair of these heritage assets, amongst others.

Contact: Planning Officer (LPA) 020 8313 4956



© Historic England

SITE NAME:	Victorian Folly of 'Medieval Ruins' in Bromley Palace Park, Rafford Way
DESIGNATION:	Listed Building grade II
CONDITION:	Very bad
OCCUPANCY:	N/A
PRIORITY CATEGORY:	C (C)
OWNER TYPE:	Local authority
LIST ENTRY NUMBER:	1186785

Folly with Norman style detailing, probably of mid-1860s and by the important firm of garden contractors, Pulham. The structure has been cleared of ivy and other woody vegetation which was seriously damaging the stonework and lime render. The Civic Centre complex has been designated a development site within the Bromley Town Centre Area Action Plan and it is expected that nearby development will fund repair of this heritage asset, amongst others.

Contact: Planning Officer (LPA) 020 8313 4956

PRIORITY CATEGORIES

- A** Immediate risk of further rapid deterioration or loss of fabric; no solution agreed.
B Immediate risk of further rapid deterioration or loss of fabric; solution agreed but not yet implemented.
C Slow decay; no solution agreed.

- D** Slow decay; solution agreed but not yet implemented.
E Under repair or in fair to good repair, but no user identified; or under threat of vacancy with no obvious new user (applicable only to buildings capable of beneficial use).

- F** Repair scheme in progress and (where applicable) end use or user identified; or functionally redundant buildings with new use agreed but not yet implemented.

NOTE
 Last year's priority category is shown in brackets (otherwise, New Entry is noted).

ABBREVIATIONS

CA	Conservation Area
LB	Listed Building
LPA	Local Planning Authority
NP	National Park
RPG	Registered Park and Garden
SM	Scheduled Monument
UA	Unitary Authority
WHS	World Heritage Site



© Historic England

SITE NAME:	Pedestrian subway under Crystal Palace Parade, Crystal Palace SE19
DESIGNATION:	Listed Building grade II*, part in RPG grade II*
CONDITION:	Poor
OCCUPANCY:	N/A
PRIORITY CATEGORY:	D (C)
OWNER TYPE:	Local authority
LIST ENTRY NUMBER:	1385457

Pedestrian subway, circa 1854, that once provided access from the now-demolished Crystal Palace High Level Station directly into the Palace. It has a fan-vaulted roof, with roundels between fans in red and cream brick with diaper patterning. A condition survey and investigative works have been completed, grant-aided by Historic England. Repairs to the paving to one terrace and flank walls have been carried out. The Local Authority has secured funding for repairs from the Strategic Investment Pot, Historic England, and Friends of Crystal Palace Subway. Works are expected to commence in 2020/21.

Contact: Verena McCaig 020 7973 3718



© Historic England

SITE NAME:	Prehistoric animal sculptures, geological formations and lead mine on islands in lake, Crystal Palace Park SE19
DESIGNATION:	Listed Building grade I, RPG grade II*, CA
CONDITION:	Very bad
OCCUPANCY:	N/A
PRIORITY CATEGORY:	A (New entry)
OWNER TYPE:	Local authority
LIST ENTRY NUMBER:	1067798

Sculptures of dinosaurs and other prehistoric animals, with associated geological strata, constructed between 1852 and 1855 for The Crystal Palace Company. The structures form a unique display of prehistoric life as understood at the time. The dinosaurs are cracking, which is likely to be caused by ground movement; together with vegetation growth and water ingress which is exacerbating their decay. Historic England is working with stakeholders to investigate and devise a new approach to their repair and conservation.

Contact: Verena McCaig 020 7973 3718



© Historic England

SITE NAME:	Upper and Lower Terraces, Crystal Palace Park SE19
DESIGNATION:	Listed Building grade II, RPG grade II*, CA
CONDITION:	Poor
OCCUPANCY:	N/A
PRIORITY CATEGORY:	C (C)
OWNER TYPE:	Local authority
LIST ENTRY NUMBER:	1064352

Terraces designed by Sir Joseph Paxton and situated to the east of the site of Crystal Palace (re-erected here in 1852-4 and burnt down in 1936), on the west of Crystal Palace Park. The terraces are in a very poor condition and suffering from erosion. Repair and conservation works have been completed on the six sphinxes which adorn them, funded by the Local Authority, the Mayor of London, and Historic England. Discussions are ongoing to determine an approach to further conservation works as part of the wider strategic regeneration plan for the park.

Contact: Planning Officer (LPA) 020 8313 4956



© Historic England

SITE NAME:	Building 10 (Junior Ranks Mess, former Airmen's Institute), West Camp, Main Road, A233 (east side), Biggin Hill
DESIGNATION:	Listed Building grade II, CA
CONDITION:	Poor
OCCUPANCY:	Vacant/not in use
PRIORITY CATEGORY:	C (New entry)
OWNER TYPE:	Commercial company
LIST ENTRY NUMBER:	1416723

Former Airmen's Institute and recreation centre of c1926 design and built in 1930. It was one of the principal barracks buildings at Biggin Hill, the internationally renowned historic fighter base. The building has been vacant since the RAF withdrew from Biggin Hill in 1993. Having met with the owner, the Local Authority and Historic England are discussing ways in which they can assist in identifying new uses for the building.

Contact: Planning Officer (LPA) 020 8313 4956

PRIORITY CATEGORIES

- A** Immediate risk of further rapid deterioration or loss of fabric; no solution agreed.
- B** Immediate risk of further rapid deterioration or loss of fabric; solution agreed but not yet implemented.
- C** Slow decay; no solution agreed.
- D** Slow decay; solution agreed but not yet implemented.
- E** Under repair or in fair to good repair, but no user identified; or under threat of vacancy with no obvious new user (applicable only to buildings capable of beneficial use).
- F** Repair scheme in progress and (where applicable) end use or user identified; or functionally redundant buildings with new use agreed but not yet implemented.

NOTE
Last year's priority category is shown in brackets (otherwise, New Entry is noted).

ABBREVIATIONS

CA	Conservation Area
LB	Listed Building
LPA	Local Planning Authority
NP	National Park
RPG	Registered Park and Garden
SM	Scheduled Monument
UA	Unitary Authority
WHS	World Heritage Site



© Historic England

SITE NAME:	North and south railings, Crystal Palace Parade, Crystal Palace Park SE19
DESIGNATION:	Listed Building grade II, RPG grade II*
CONDITION:	Poor
OCCUPANCY:	N/A
PRIORITY CATEGORY:	C (C)
OWNER TYPE:	Local authority
LIST ENTRY NUMBER:	1393659

Decorative cast iron railings on gault brick plinths with stone copings, which formed the main pedestrian entrance to the Crystal Palace (demolished following a major fire in 1936) from Crystal Palace Parade. There is damage to some cast iron panels and the dwarf wall, and a long section of curved railing is missing from the north section. A condition survey of the railings was completed in 2015, with funding from Historic England. Discussions are ongoing to secure their full repair as part of the park's wider regeneration plan.

Contact: Planning Officer (LPA) 020 8313 4956




© Historic England

SITE NAME:	91, High Street, St Mary Cray
DESIGNATION:	Listed Building grade II, CA
CONDITION:	Very bad
OCCUPANCY:	Vacant/not in use
PRIORITY CATEGORY:	B (B)
OWNER TYPE:	Private
LIST ENTRY NUMBER:	1298993

CI6 dwelling with crown post roof. The building is in a very poor condition and a flank wall is at risk of collapse. Listed Building Consent has been granted for repairs to the structure, and applications for Planning Permission and Listed Building Consent have been approved for works in connection with development for residential use. However, no works have yet been carried out.

Contact: Planning Officer (LPA) 020 8313 4956



© Historic England

SITE NAME:	The Royal Bell Hotel, 173-177, High Street, Bromley
DESIGNATION:	Listed Building grade II, CA
CONDITION:	Poor
OCCUPANCY:	Vacant/not in use
PRIORITY CATEGORY:	F (D)
OWNER TYPE:	Commercial company
LIST ENTRY NUMBER:	1054095

The Royal Bell Hotel is part of a range of buildings rebuilt in 1898 on the site of an earlier hostelry of 1666. It has been vacant for some years and is in need of repair to halt its decline. Following a change of owner, Planning Permission and Listed Building Consent have been granted to bring the hotel back into use, with enabling development on the stable yard. Works have commenced on site.

Contact: Planning Officer (LPA) 020 8313 4956



© London Borough of Bromley

SITE NAME:	Building 12 (Candidates' Club, Former Sergeants' Mess), West Camp, Main Road, A233 (east side), Biggin Hill
DESIGNATION:	Listed Building grade II, CA
CONDITION:	Poor
OCCUPANCY:	Vacant/not in use
PRIORITY CATEGORY:	C (C)
OWNER TYPE:	Commercial company
LIST ENTRY NUMBER:	1391606

Sergeants' mess, dating from 1932, built by the Air Ministry's Directorate of Works and Buildings. The building has been vacant since the RAF withdrew from Biggin Hill in 1993. The Local Authority is considering action to secure works. Having met with the owner, the Local Authority and Historic England are discussing ways in which they can assist in identifying new uses for the building.

Contact: Planning Officer (LPA) 020 8313 4956



© Historic England

SITE NAME:	Building 15, Hawkinge Block, West Camp, Main Road, A233 (east side), Biggin Hill
DESIGNATION:	Listed Building grade II, CA
CONDITION:	Poor
OCCUPANCY:	Vacant/not in use
PRIORITY CATEGORY:	C (C)
OWNER TYPE:	Commercial company
LIST ENTRY NUMBER:	1391604

Barrack block dated 1934, built by the Air Ministry's Directorate of Works and Buildings. The building has been vacant since the RAF withdrew from Biggin Hill in 1993. Sergeants' mess, dating from 1932, built by the Air Ministry's Directorate of Works and Buildings. The building has been vacant since the RAF withdrew from Biggin Hill in 1993. The Local Authority is considering action to secure works. Having met with the owner, the Local Authority and Historic England are discussing ways in which they can assist in identifying new uses for the building.

Contact: Planning Officer (LPA) 020 8313 4956

PRIORITY CATEGORIES

- A** Immediate risk of further rapid deterioration or loss of fabric; no solution agreed.
B Immediate risk of further rapid deterioration or loss of fabric; solution agreed but not yet implemented.
C Slow decay; no solution agreed.

- D** Slow decay; solution agreed but not yet implemented.
E Under repair or in fair to good repair, but no user identified; or under threat of vacancy with no obvious new user (applicable only to buildings capable of beneficial use).

- F** Repair scheme in progress and (where applicable) end use or user identified; or functionally redundant buildings with new use agreed but not yet implemented.

NOTE
 Last year's priority category is shown in brackets (otherwise, New Entry is noted).

ABBREVIATIONS

CA	Conservation Area
LB	Listed Building
LPA	Local Planning Authority
NP	National Park
RPG	Registered Park and Garden
SM	Scheduled Monument
UA	Unitary Authority
WHS	World Heritage Site



© London Borough of Bromley

SITE NAME:	Building 33 (Station HQ), West Camp, Main Road, A233 (east side), Biggin Hill
DESIGNATION:	Listed Building grade II, CA
CONDITION:	Poor
OCCUPANCY:	Vacant/not in use
PRIORITY CATEGORY:	C (C)
OWNER TYPE:	Commercial company
LIST ENTRY NUMBER:	1391587

Office block dated 1931, formerly the station headquarters building. The building has been vacant since the RAF withdrew from Biggin Hill in 1993. The Local Authority is considering action to secure works. Having met with the owner, the Local Authority and Historic England are discussing ways in which they can assist in identifying new uses for the building.

Contact: Planning Officer (LPA) 020 8313 4956



© Historic England

SITE NAME:	Buildings 1-5 (Airmen's barrack blocks), West Camp, Main Road, A233 (east side), Biggin Hill
DESIGNATION:	Listed Building grade II, CA
CONDITION:	Very bad
OCCUPANCY:	Vacant/not in use
PRIORITY CATEGORY:	A (A)
OWNER TYPE:	Commercial company
LIST ENTRY NUMBER:	1391589

Group of five airmen's barracks blocks, dating from 1930. The buildings have been vacant since the RAF withdrew from Biggin Hill in 1993. Urgent repairs are required to roofs and rainwater goods and the Local Authority is considering action to secure these works. Having met with the owner, the Local Authority and Historic England are discussing ways in which they can assist in identifying new uses for the buildings.

Contact: Planning Officer (LPA) 020 8313 4956



© Historic England

SITE NAME:	Ice house to Sundridge Park, Plaistow Lane, Bromley
DESIGNATION:	Listed Building grade II, RPG grade II
CONDITION:	Very bad
OCCUPANCY:	N/A
PRIORITY CATEGORY:	A (A)
OWNER TYPE:	Commercial company
LIST ENTRY NUMBER:	1254001

Ice house circa 1800, in the south west corner of a late C18 landscape park designed by Humphry Repton, now a golf course. The ice house has previously been subject to vandalism despite strenuous efforts by the owners to prevent access. A local archaeological group has identified its exact location but access is difficult. Liaison continues with the group and the site manager to reassess its condition and current management issues.

Contact: Planning Officer (LPA) 020 8313 4956




© Historic England

SITE NAME:	Pulhamite fernery, Stockwell Close, Bromley Palace Park
DESIGNATION:	Listed Building grade II
CONDITION:	Poor
OCCUPANCY:	N/A
PRIORITY CATEGORY:	C (C)
OWNER TYPE:	Local authority
LIST ENTRY NUMBER:	1392584

Pulhamite rockwork garden feature constructed circa 1865 as part of the improvements to the gardens of Bromley Palace that had been acquired by Coles Child, a wealthy coal merchant. The fernery is at the northern end of the ornamental lake and is in need of repair. The Civic Centre complex has been designated a development site within the Bromley Town Centre Area Action Plan and it is expected that nearby development will fund repair of this heritage asset, amongst others.

Contact: Planning Officer (LPA) 020 8313 4956



© Historic England

SITE NAME:	Pulhamite waterfall, Stockwell Close, Bromley Palace Park
DESIGNATION:	Listed Building grade II
CONDITION:	Poor
OCCUPANCY:	N/A
PRIORITY CATEGORY:	C (C)
OWNER TYPE:	Local authority
LIST ENTRY NUMBER:	1392583

Pulhamite rockwork garden feature constructed circa 1865 as part of the improvements to the gardens of Bromley Palace that had been acquired by Coles Child, a wealthy coal merchant. The waterfall is at the southern end, adjacent to an ice house, probably of late C18, and is in need of repair. Vegetation clearance has taken place but structural works are needed. The Civic Centre complex has been designated a development site within the Bromley Town Centre Area Action Plan and it is expected that nearby development will fund repair of this heritage asset, amongst others.

Contact: Planning Officer (LPA) 020 8313 4956

PRIORITY CATEGORIES

- A** Immediate risk of further rapid deterioration or loss of fabric; no solution agreed.
- B** Immediate risk of further rapid deterioration or loss of fabric; solution agreed but not yet implemented.
- C** Slow decay; no solution agreed.
- D** Slow decay; solution agreed but not yet implemented.
- E** Under repair or in fair to good repair, but no user identified; or under threat of vacancy with no obvious new user (applicable only to buildings capable of beneficial use).
- F** Repair scheme in progress and (where applicable) end use or user identified; or functionally redundant buildings with new use agreed but not yet implemented.

NOTE
Last year's priority category is shown in brackets (otherwise, New Entry is noted).

ABBREVIATIONS

- CA** Conservation Area
- LB** Listed Building
- LPA** Local Planning Authority
- NP** National Park
- RPG** Registered Park and Garden
- SM** Scheduled Monument
- UA** Unitary Authority
- WHS** World Heritage Site



© Historic England

SITE NAME:	Old Town Hall, Tweedy Road, Bromley
DESIGNATION:	Listed Building grade II, CA
CONDITION:	Fair
OCCUPANCY:	Vacant/not in use
PRIORITY CATEGORY:	F (C)
OWNER TYPE:	Local authority
LIST ENTRY NUMBER:	1299012

Former Town Hall building built in 1906 and used as premises for Bromley College until 2006/07. Applications for Planning Permission and Listed Building Consent have been submitted to convert the building for office, hotel and leisure uses. Works which do not require consent have commenced on site.

Contact: Planning Officer (LPA) 020 8313 4956



© Historic England

SITE NAME:	Church of St John the Evangelist, High Street, Penge SE20
DESIGNATION:	Listed Place of Worship grade II, CA
CONDITION:	Poor
PRIORITY CATEGORY:	C (C)
OWNER TYPE:	Religious organisation
LIST ENTRY NUMBER:	1186832

The church was designed by John Nash and Edwin Nash of Bermondsey in the Early English style and completed in 1849. It is built of ragstone with Bath stone dressings, including the spire. The church suffers from water ingress at roof and lower levels, and dampness at lower levels. High level repairs were completed in 2013 at the east end, grant-aided by Historic England and the National Lottery Heritage Fund. Further repairs are required to the west end. Discussions are on-going between Historic England and the church regarding a development scheme, which is expected to include these repairs.

Contact: Ian Harper 020 7973 3786

SITE NAME:	Iron Age settlement and Roman villa at Warbank, Keston	
DESIGNATION:	Scheduled Monument	LIST ENTRY NUMBER: 1002024
CONDITION:	Generally unsatisfactory with major localised problems	TREND: Declining
PRINCIPAL VULNERABILITY:	Scrub/tree growth	NEW ENTRY?: No
OWNER TYPE:	Private, multiple owners	CONTACT: Elizabeth Whitbourn 07889 808145

SITE NAME:	Scadbury Manor moated site and fishponds	
DESIGNATION:	Scheduled Monument, CA	LIST ENTRY NUMBER: 1409786
CONDITION:	Extensive significant problems	TREND: Declining
PRINCIPAL VULNERABILITY:	Collapse	NEW ENTRY?: No
OWNER TYPE:	Local authority	CONTACT: Elizabeth Whitbourn 07889 808145

SITE NAME:	Romano-British masonry building and Saxon cemetery, Fordcroft, Orpington	
DESIGNATION:	Scheduled Monument	LIST ENTRY NUMBER: 1001973
CONDITION:	Generally satisfactory but with significant localised problems	TREND: Stable
PRINCIPAL VULNERABILITY:	Vandalism	NEW ENTRY?: No
OWNER TYPE:	Local authority, multiple owners	CONTACT: Elizabeth Whitbourn 07889 808145



© Historic England

SITE NAME:	Crystal Palace Park SE19
DESIGNATION:	Registered Park and Garden grade II*, 9 LBs, part in CA
CONDITION:	Generally satisfactory but with significant localised problems
VULNERABILITY:	Medium
TREND:	Stable
NEW ENTRY?:	No
OWNER TYPE:	Mixed, multiple owners
LIST ENTRY NUMBER:	1000373

Mid-C19 pleasure grounds designed by Sir Joseph Paxton as a setting for the Crystal Palace, burnt down in 1936. The park is in variable condition with related listed structures also at risk. The Local Authority has submitted an application for planning permission to underpin the developing regeneration plan for the park to realise much of the vision of the 2010 masterplan. A new sustainable governance and management model has been developed alongside this approach. The Local Authority and Historic England are funding a hydrology study of park water bodies to inform improvement works.

Contact: Christopher Laine 07780 545 979

PRIORITY CATEGORIES

- A** Immediate risk of further rapid deterioration or loss of fabric; no solution agreed.
- B** Immediate risk of further rapid deterioration or loss of fabric; solution agreed but not yet implemented.
- C** Slow decay; no solution agreed.
- D** Slow decay; solution agreed but not yet implemented.
- E** Under repair or in fair to good repair, but no user identified; or under threat of vacancy with no obvious new user (applicable only to buildings capable of beneficial use).
- F** Repair scheme in progress and (where applicable) end use or user identified; or functionally redundant buildings with new use agreed but not yet implemented.

NOTE
Last year's priority category is shown in brackets (otherwise, New Entry is noted).

ABBREVIATIONS

CA	Conservation Area
LB	Listed Building
LPA	Local Planning Authority
NP	National Park
RPG	Registered Park and Garden
SM	Scheduled Monument
UA	Unitary Authority
WHS	World Heritage Site

SITE NAME:	Biggin Hill RAF		
DESIGNATION:	Conservation Area, 14 LBs	NEW ENTRY?:	No
CONDITION:	Very bad	TREND:	No significant change
VULNERABILITY:	Low	CONTACT:	Planning Officer (LPA) 020 83 13 4956

CAMDEN



© Historic England

SITE NAME:	Fire Station Cottages, West End Lane NW6 NW6
DESIGNATION:	Listed Building grade II, CA
CONDITION:	Poor
OCCUPANCY:	Vacant/not in use
PRIORITY CATEGORY:	F (C)
OWNER TYPE:	Government or agency
LIST ENTRY NUMBER:	1379178

A terrace of four purpose-built firemen's cottages built circa 1901 and located to the rear of West Hampstead Fire Station. The cottages were occupied by fire crew until the end of the 1990s; since then they have been vacant and boarded up and have suffered some internal deterioration. Applications for Planning Permission and Listed Building Consent have been approved for the repair of the cottages for use once more as fire crew accommodation. Works have now started.

Contact: Alan Wito (LPA) 020 7974 6392



© Historic England

SITE NAME:	Wall to the south of St George's Gardens, Handel Street, WCI WC1
DESIGNATION:	Listed Building grade II, part in RPG grade II*, CA
CONDITION:	Poor
OCCUPANCY:	N/A
PRIORITY CATEGORY:	C (New entry)
OWNER TYPE:	Mixed, multiple owners
LIST ENTRY NUMBER:	1378729

C18 red brick graveyard wall with stone copings to the piers. The burial ground was closed in 1854 and reopened as public gardens in the late C19. The wall is lined with gravestones formerly located within the burial ground. Some sections of wall have been repaired but there are structural problems on this southern section. Discussions are underway with the owners of the wall regarding the necessary repairs.

Contact: Alan Wito (LPA) 020 7974 6392



© Historic England

SITE NAME:	Cattle trough to south east of the Roundhouse, Chalk Farm Road NW1
DESIGNATION:	Listed Building grade II, CA
CONDITION:	Fair
OCCUPANCY:	N/A
PRIORITY CATEGORY:	C (C)
OWNER TYPE:	Local authority
LIST ENTRY NUMBER:	1258104

Late C19 granite cattle trough. Placed by the Metropolitan Cattle Trough and Drinking Fountain Association in memory of the Christian Socialist Charles Kingsley. Some repairs have been carried out but investigation into the security of the trough on the plinth is required. It is vulnerable given its location adjacent to the bus lane and bus stop.

Contact: Alan Wito (LPA) 020 7974 6392



© Historic England

SITE NAME:	Drinking fountain set in wall next to the Roundhouse, Chalk Farm Road NW1
DESIGNATION:	Listed Building grade II, CA
CONDITION:	Fair
OCCUPANCY:	N/A
PRIORITY CATEGORY:	C (C)
OWNER TYPE:	Unknown
LIST ENTRY NUMBER:	1258105

Late C19 Gothic style drinking fountain presented by the Metropolitan Cattle Trough and Drinking Fountain Association. Cleaning has been carried out, but the drinking fountain remains prone to littering and damage. Options for repair are being explored with the relevant partner organisations.

Contact: Alan Wito (LPA) 020 7974 6392

PRIORITY CATEGORIES

- A** Immediate risk of further rapid deterioration or loss of fabric; no solution agreed.
- B** Immediate risk of further rapid deterioration or loss of fabric; solution agreed but not yet implemented.
- C** Slow decay; no solution agreed.
- D** Slow decay; solution agreed but not yet implemented.
- E** Under repair or in fair to good repair, but no user identified; or under threat of vacancy with no obvious new user (applicable only to buildings capable of beneficial use).
- F** Repair scheme in progress and (where applicable) end use or user identified; or functionally redundant buildings with new use agreed but not yet implemented.

NOTE
Last year's priority category is shown in brackets (otherwise, New Entry is noted).

ABBREVIATIONS

CA	Conservation Area
LB	Listed Building
LPA	Local Planning Authority
NP	National Park
RPG	Registered Park and Garden
SM	Scheduled Monument
UA	Unitary Authority
WHS	World Heritage Site



© Historic England

SITE NAME:	Former Strand Union Workhouse (Middlesex Hospital Annex), 44, Cleveland Street W1
DESIGNATION:	Listed Building grade II, CA
CONDITION:	Fair
OCCUPANCY:	Part occupied/part in use
PRIORITY CATEGORY:	F (F)
OWNER TYPE:	Health authority
LIST ENTRY NUMBER:	1242917

Former Strand Union Workhouse, dating from 1778, with an austere symmetrical brick building facing Cleveland Street behind later high brick walls. Vacated by University College London Hospital and in temporary occupation by live-in guardians and site staff in the adjoining unlisted buildings. The buildings are weathertight and secure. Applications for refurbishment and alterations to provide residential accommodation and mixed-use development to the rear of the listed building have been approved. Works have started on site and are progressing

Contact: Alan Wito (LPA) 020 7974 6392



© Historic England

SITE NAME:	26, Denmark Street WC2
DESIGNATION:	Listed Building grade II, CA
CONDITION:	Poor
OCCUPANCY:	Vacant/not in use
PRIORITY CATEGORY:	F (F)
OWNER TYPE:	Private
LIST ENTRY NUMBER:	1271982

Early C18 terraced house; windows altered in C20. The windows, parapets and gutters are in poor condition. Listed Building Consent and Planning Permission have been granted as part of a wider scheme which includes residential use on the upper floors and repairs to the roof and front parapet. Repair works are continuing on site with the front façade being refurbished and tied back into the building.

Contact: Alan Wito (LPA) 020 7974 6392



© London Borough of Camden

SITE NAME:	3, Endsleigh Street
DESIGNATION:	Listed Building grade II, CA
CONDITION:	Poor
OCCUPANCY:	Vacant/not in use
PRIORITY CATEGORY:	D (D)
OWNER TYPE:	Private
LIST ENTRY NUMBER:	1078298

One in a terrace of four houses, dating from circa 1825, built by Thomas Cubitt and constructed from multi-coloured stock brick. It comprises four storeys and a basement with a round-arched doorway and first floor casements with continuous cast iron balconies. The property is empty and whilst externally it is in fair condition there have been unauthorised works internally. Planning Permission and Listed Building Consent were granted in 2018 to convert the ground floor to a gallery but works have not yet started (May 2020).

Contact: Alan Wito (LPA) 020 7974 6392



© Historic England

SITE NAME:	The Elms (formerly Elm Lodge), Fitzroy Park N6
DESIGNATION:	Listed Building grade II, CA
CONDITION:	Good
OCCUPANCY:	Vacant/not in use
PRIORITY CATEGORY:	D (D)
OWNER TYPE:	Commercial company
LIST ENTRY NUMBER:	1078355

Detached house built between 1838 and 1840 to the design of George Basevi. A listed building enforcement notice was served in 2012 following unauthorised works during refurbishment. Planning Permission and Listed Building Consent have been granted to rectify these unauthorised works, but have not yet been implemented. The building is wind and watertight.

Contact: Alan Wito (LPA) 020 7974 6392



© Historic England

SITE NAME:	43, Fitzroy Street
DESIGNATION:	Listed Building grade II, CA
CONDITION:	Poor
OCCUPANCY:	Part occupied/part in use
PRIORITY CATEGORY:	A (A)
OWNER TYPE:	Private
LIST ENTRY NUMBER:	1322184

One of a terrace of four houses, dating from the late C18, constructed from darkened multi-coloured stock brick with some stucco dressings. It comprises four storeys and a basement. The property is partially occupied and in a deteriorating condition. The Local Authority has contacted the owner to discuss the building's condition.

Contact: Alan Wito (LPA) 020 7974 6392






PRIORITY CATEGORIES

- A** Immediate risk of further rapid deterioration or loss of fabric; no solution agreed.
- B** Immediate risk of further rapid deterioration or loss of fabric; solution agreed but not yet implemented.
- C** Slow decay; no solution agreed.
- D** Slow decay; solution agreed but not yet implemented.
- E** Under repair or in fair to good repair, but no user identified; or under threat of vacancy with no obvious new user (applicable only to buildings capable of beneficial use).
- F** Repair scheme in progress and (where applicable) end use or user identified; or functionally redundant buildings with new use agreed but not yet implemented.

NOTE
Last year's priority category is shown in brackets (otherwise, New Entry is noted).

ABBREVIATIONS

CA	Conservation Area
LB	Listed Building
LPA	Local Planning Authority
NP	National Park
RPG	Registered Park and Garden
SM	Scheduled Monument
UA	Unitary Authority
WHS	World Heritage Site

	<p>SITE NAME: 34 and 39, Great James Street</p> <p>DESIGNATION: Listed Building grade II*, CA</p> <p>CONDITION: Poor</p> <p>OCCUPANCY: Vacant/not in use</p> <p>PRIORITY CATEGORY: F (C)</p> <p>OWNER TYPE: Commercial company, multiple owners</p>	<p>Two in a terrace of 14 houses, dating from 1720-24, all of four storeys with basements and constructed from brown brick. Both properties are currently empty. Listed Building Consent and Planning Permission were granted in 2018 for refurbishment and a rear extension at 39, and in 2019 for 34 Great James Street. Works have started at 34 Great James Street.</p>
<p>© Historic England</p>	<p>LIST ENTRY NUMBER: 1113203</p>	<p>Contact: Elizabeth Whitbourn 07889 808145</p>
	<p>SITE NAME: Ladies and gentlemen's public conveniences, Guilford Place WCI</p> <p>DESIGNATION: Listed Building grade II, CA</p> <p>CONDITION: Good</p> <p>OCCUPANCY: Vacant/not in use</p> <p>PRIORITY CATEGORY: F (C)</p> <p>OWNER TYPE: Private</p>	<p>Disused late C19 public lavatory sited on a traffic island. Enriched railings and gates with overthrows and lanterns. Planning Permission and Listed Building Consent were granted in early 2016 for the replacement of the roof. These works are now complete and the scaffolding and shroud have been removed. In early 2020 the building was restored for use as a restaurant and bar but is not yet occupied and in use.</p>
<p>© London Borough of Camden</p>	<p>LIST ENTRY NUMBER: 1245849</p>	<p>Contact: Alan Wito (LPA) 020 7974 6392</p>
	<p>SITE NAME: Drinking fountain in St James Gardens, Hampstead Road NW1</p> <p>DESIGNATION: Listed Building grade II</p> <p>CONDITION: Good</p> <p>OCCUPANCY: N/A</p> <p>PRIORITY CATEGORY: F (C)</p> <p>OWNER TYPE: Local authority</p>	<p>Drinking fountain likely to date from the 1880s. Constructed from cast iron, the design closely resembles a pattern illustrated in Macfarlane's catalogue of circa 1880. The fountain was removed by the Local Authority following fire damage. It has been repaired and will be relocated to St Pancras New Church.</p>
<p>© London Borough of Camden</p>	<p>LIST ENTRY NUMBER: 1378714</p>	<p>Contact: Alan Wito (LPA) 020 7974 6392</p>
	<p>SITE NAME: Four sculptures surrounding pond in Italianate Garden, Witanhurst, Highgate West Hill N6</p> <p>DESIGNATION: Listed Building grade II, CA</p> <p>CONDITION: Poor</p> <p>OCCUPANCY: N/A</p> <p>PRIORITY CATEGORY: C (C)</p> <p>OWNER TYPE: Private</p>	<p>Four carved figures, circa 1913, probably part of Harold Peto's design for Sir Arthur Crosfield's garden. The original sculptures are missing from the completed scheme.</p>
<p>© Historic England</p>	<p>LIST ENTRY NUMBER: 1379028</p>	<p>Contact: Alan Wito (LPA) 020 7974 6392</p>
	<p>SITE NAME: College Chapel, Kings College, Kidderpore Avenue</p> <p>DESIGNATION: Listed Building grade II, CA</p> <p>CONDITION: Good</p> <p>OCCUPANCY: Vacant/not in use</p> <p>PRIORITY CATEGORY: F (F)</p> <p>OWNER TYPE: Educational (independent)</p>	<p>Former Kings College chapel built 1928-9 by Percy Morley Horder and Verner Rees. Rendered brickwork with a stone portico. Shallow hipped roof with projecting eaves. Austere and restrained classical design; rectangular in plan with a semi-circular apse internally. The building has been repaired for use as a single dwelling but is presently unoccupied.</p>
<p>© Historic England</p>	<p>LIST ENTRY NUMBER: 1379249</p>	<p>Contact: Alan Wito (LPA) 020 7974 6392</p>

PRIORITY CATEGORIES

- A** Immediate risk of further rapid deterioration or loss of fabric; no solution agreed.
- B** Immediate risk of further rapid deterioration or loss of fabric; solution agreed but not yet implemented.
- C** Slow decay; no solution agreed.
- D** Slow decay; solution agreed but not yet implemented.
- E** Under repair or in fair to good repair, but no user identified; or under threat of vacancy with no obvious new user (applicable only to buildings capable of beneficial use).
- F** Repair scheme in progress and (where applicable) end use or user identified; or functionally redundant buildings with new use agreed but not yet implemented.

NOTE
Last year's priority category is shown in brackets (otherwise, New Entry is noted).

ABBREVIATIONS

- CA** Conservation Area
- LB** Listed Building
- LPA** Local Planning Authority
- NP** National Park
- RPG** Registered Park and Garden
- SM** Scheduled Monument
- UA** Unitary Authority
- WHS** World Heritage Site



© Historic England

SITE NAME:	Drinking fountain on north west corner, Lincoln's Inn Fields
DESIGNATION:	Listed Building grade II, RPG grade II, CA
CONDITION:	Poor
OCCUPANCY:	N/A
PRIORITY CATEGORY:	C (C)
OWNER TYPE:	Local authority
LIST ENTRY NUMBER:	1379337

Stone gabled drinking fountain with a semi-circular basin on a half pedestal. Erected in 1861, restored circa 1992, and inscribed "The Fear of the Lord is a Fountain of Life". An early public drinking fountain erected at the time when the St Giles's parish wells were polluted and when Lincoln's Inn Fields was being restored and renovated. The fountain is not functioning and has a plaque missing. The Local Authority replaced the rear maintenance panel in 2019 and is working towards a repair scheme.

Contact: Alan Wito (LPA) 020 7974 6392



© London Borough of Camden

SITE NAME:	Heath House, North End Way NW3
DESIGNATION:	Listed Building grade II*, CA
CONDITION:	Poor
OCCUPANCY:	Vacant/not in use
PRIORITY CATEGORY:	A (A)
OWNER TYPE:	Commercial company
LIST ENTRY NUMBER:	1113183

Substantial early C18 double-fronted detached house, with C19 extensions. Much of the house was rebuilt following war damage. The building has suffered prolonged water penetration and most interior fittings and detailings have been removed. In 2019 the building was protected by scaffolding, monoflex wrapping and a temporary roof. The owner is pursuing a scheme which was granted consent in 2008 to restore the building as a single dwelling, which has been partially implemented.

Contact: Elizabeth Whitbourn 07889 808145




© Historic England

SITE NAME:	Section of boundary wall to St Stephen's Church, Rosslyn Hill NW3
DESIGNATION:	Listed Building grade II, CA
CONDITION:	Poor
OCCUPANCY:	N/A
PRIORITY CATEGORY:	D (D)
OWNER TYPE:	Charity (non-heritage)
LIST ENTRY NUMBER:	1130395

Brick and stone boundary wall along Hampstead Green, dating from 1869. Repairs are complete to the wall and piers by entrances, but other areas on Rosslyn Hill and fronting Hampstead Green need repairs to the stone copings and repointing. The Local Authority has approved an application for further remedial works to part of the wall.

Contact: Alan Wito (LPA) 020 7974 6392



© Historic England Archive

SITE NAME:	St Stephen's Church, Rosslyn Hill NW3
DESIGNATION:	Listed Building grade I, CA
CONDITION:	Poor
OCCUPANCY:	Occupied/in use
PRIORITY CATEGORY:	C (C)
OWNER TYPE:	Charity (heritage)
LIST ENTRY NUMBER:	1130394

Church built 1869-71 to the design of SS Teulon, in an early French Gothic style. The London Diocesan Fund has leased the church to St Stephen's Restoration and Preservation Trust for use by Hampstead Hill School and as a community lifelong learning centre. Repair works to the south slope of the nave roof, grant-aided by Historic England, were completed in March 2016. Further repairs are needed to the other roofs and the tower.

Contact: Ian Harper 020 7973 3786



© Historic England

SITE NAME:	Toll Gate House, Spaniards Road, Highgate NW3
DESIGNATION:	Listed Building grade II, part in CA
CONDITION:	Good
OCCUPANCY:	Vacant/not in use
PRIORITY CATEGORY:	E (E)
OWNER TYPE:	Local authority
LIST ENTRY NUMBER:	1378793

Late C18 toll house, marking the spot where the road entered the Bishop of London's estate. It stands at a traffic bottleneck on a busy road and has suffered impact damage from heavy vehicles. A bollard was erected in late 2008 to provide protection from traffic. Roof and guttering repair works have been undertaken and the property is regularly inspected. It is now in good condition, but remains unoccupied.

Contact: Alan Wito (LPA) 020 7974 6392

PRIORITY CATEGORIES

- A** Immediate risk of further rapid deterioration or loss of fabric; no solution agreed.
- B** Immediate risk of further rapid deterioration or loss of fabric; solution agreed but not yet implemented.
- C** Slow decay; no solution agreed.
- D** Slow decay; solution agreed but not yet implemented.
- E** Under repair or in fair to good repair, but no user identified; or under threat of vacancy with no obvious new user (applicable only to buildings capable of beneficial use).
- F** Repair scheme in progress and (where applicable) end use or user identified; or functionally redundant buildings with new use agreed but not yet implemented.

NOTE
Last year's priority category is shown in brackets (otherwise, New Entry is noted).

ABBREVIATIONS

CA	Conservation Area
LB	Listed Building
LPA	Local Planning Authority
NP	National Park
RPG	Registered Park and Garden
SM	Scheduled Monument
UA	Unitary Authority
WHS	World Heritage Site



© Historic England

SITE NAME:	St George's Cathedral (formerly Christ Church), Albany Street, Camden NW1
DESIGNATION:	Listed Place of Worship grade II*, CA
CONDITION:	Poor
PRIORITY CATEGORY:	A (A)
OWNER TYPE:	Religious organisation
LIST ENTRY NUMBER:	1378620

Former parish church. Antiochian Orthodox Cathedral since 1989. Designed by Sir James Pennethorne, built in 1837 in neo-Grecian style to serve Nash's development east of Regents Park, with later alterations. Grey stock brick with Roman cement and stone dressings. The Roman cement mouldings and past repairs in cementitious mortar are failing in places. Cracking is evident, particularly on the principal street elevations.

Contact: Tracey Craig 020 7973 3756




© Historic England

SITE NAME:	Church of St Michael, Camden Road, Camden NW1
DESIGNATION:	Listed Place of Worship grade II*
CONDITION:	Poor
PRIORITY CATEGORY:	C (C)
OWNER TYPE:	Religious organisation
LIST ENTRY NUMBER:	1244156

The nave and aisles were built in 1881, designed by GF Bodley and T Garner; the chancel was added in 1894 and the vestries in 1908. Bodley's altar, reredos, stone chapel vaulting and screen survive. The church has undergone structural and stonework repair, re-roofing and drainage works. New electrical and lighting installations were completed in early 2016, grant-aided by the National Lottery Heritage Fund. The interior fabric and heating remain in need of attention.

Contact: Tracey Craig 020 7973 3756



© Historic England

SITE NAME:	Church of the Holy Trinity with St Barnabas, Clarence Way, Kentish Town NW1
DESIGNATION:	Listed Place of Worship grade II
CONDITION:	Poor
PRIORITY CATEGORY:	C (C)
OWNER TYPE:	Religious organisation
LIST ENTRY NUMBER:	1356761

Built in 1849-50 in a C14 Gothic style to the design of Thomas H Wyatt and David Brandon. The building was bomb damaged during World War II. The tower roof was re-covered and the roofs re-slatted with a grant from the National Lottery Heritage Fund and Historic England. The church was awarded a subsequent grant from the National Lottery Heritage Fund for repairs to the tower stonework and this was completed in summer 2015. The western end of the south aisle has suffered from structural movement and in part there is shoring in place externally and scaffolding internally.

Contact: Tracey Craig 020 7973 3756



© Historic England

SITE NAME:	Church of the Holy Cross, Cromer Street, Camden Town WC1
DESIGNATION:	Listed Place of Worship grade II, CA
CONDITION:	Very bad
PRIORITY CATEGORY:	A (A)
OWNER TYPE:	Religious organisation
LIST ENTRY NUMBER:	1067375

Church in the Early English style built in 1885 by Joseph Peacock, with internal features by Charles Nicholson circa 1913. Built of yellow stock brick under clay tiled roofs; stone dressings inside and out with red brick banding inside. An unusual two storey narthex houses the organ gallery. There is settlement of the foundations at the north east corner causing structural cracking to the vestry and associated walls of the church itself. Other repairs are needed to the east end roofing, north side guttering and brickwork. The congregation is actively exploring possible sources of funding.

Contact: Ian Harper 020 7973 3786



© Historic England

SITE NAME:	Church of St Mary Brookfield, Dartmouth Park Road, Hampstead NW5
DESIGNATION:	Listed Place of Worship grade II*, CA
CONDITION:	Poor
PRIORITY CATEGORY:	C (C)
OWNER TYPE:	Religious organisation
LIST ENTRY NUMBER:	1067389

The church was built in the late C19 by W Butterfield with the chancel was added by WC Street 1881. Construction is of stock brick with red brick bands and diaper work, and stone dressings under a slated roof. The church has a very fine interior. There is severe spalling to brickwork internally to chancel walls and weathering of stone dressings at high level externally, caused by previous failure of parapet gutters and rainwater goods at the east end. The parish is preparing a project to carry out the necessary repairs and is investigating sources of funding.

Contact: Ian Harper 020 7973 3786

PRIORITY CATEGORIES

- A** Immediate risk of further rapid deterioration or loss of fabric; no solution agreed.
- B** Immediate risk of further rapid deterioration or loss of fabric; solution agreed but not yet implemented.
- C** Slow decay; no solution agreed.
- D** Slow decay; solution agreed but not yet implemented.
- E** Under repair or in fair to good repair, but no user identified; or under threat of vacancy with no obvious new user (applicable only to buildings capable of beneficial use).
- F** Repair scheme in progress and (where applicable) end use or user identified; or functionally redundant buildings with new use agreed but not yet implemented.

NOTE
Last year's priority category is shown in brackets (otherwise, New Entry is noted).

ABBREVIATIONS

- CA** Conservation Area
- LB** Listed Building
- LPA** Local Planning Authority
- NP** National Park
- RPG** Registered Park and Garden
- SM** Scheduled Monument
- UA** Unitary Authority
- WHS** World Heritage Site



© Historic England

SITE NAME:	Church of St Mary the Virgin, Eversholt Street, Somers Town NW1
DESIGNATION:	Listed Place of Worship grade II
CONDITION:	Poor
PRIORITY CATEGORY:	C (C)
OWNER TYPE:	Religious organisation
LIST ENTRY NUMBER:	1342049

Built in 1824-7, designed by H and HW Inwood in Gothic style with the apse added in 1888 by Ewan Christian, who also removed the side galleries. The church has slate pitched roofs and brick walling with stone dressings. There is a central tower at the west end. The roofs are in poor condition along with the gutters, flashings and rainwater goods. Water staining is evident internally, along with dampness at low level. Areas of the stone window surrounds are decayed and there are some past cementitious repairs.

Contact: Tracey Craig 020 7973 3756




© Historic England Archive

SITE NAME:	Christ Apostolic Church (formerly Church of St John), Highgate Road, Kentish Town NW5
DESIGNATION:	Listed Place of Worship grade II
CONDITION:	Poor
PRIORITY CATEGORY:	C (C)
OWNER TYPE:	Religious organisation
LIST ENTRY NUMBER:	1379013

Church built on the site of the Kentish Town Chapel of 1783 by James Wyatt, of which the nave walls and apse remain. The rest was rebuilt in 1843-45 by JH Hakewill. High level repairs to the west end, grant-aided by the National Lottery Heritage Fund and Historic England, were completed in 2011. Damage caused by a falling chimney in 2013 has been repaired. Some stained glass windows have been sent to a studio for repair. The church is seeking funding for this and other necessary internal and external repairs.

Contact: Ian Harper 020 7973 3786



© Historic England

SITE NAME:	St Andrew's Cathedral (former Church of St Barnabas), Kentish Town Road, Hampstead NW1
DESIGNATION:	Listed Place of Worship grade II, CA
CONDITION:	Poor
PRIORITY CATEGORY:	C (C)
OWNER TYPE:	Religious organisation
LIST ENTRY NUMBER:	1379241

This church was constructed in the style of a three-aisled basilica (without a dome) by Ewan Christian in 1884-85. It has been in use by the Greek Orthodox Church since 1957 and became St Andrew's Cathedral in 1970. All internal walls and ceilings have been decorated in the traditional Byzantine style, and large areas have been repainted where damaged by dampness. Externally the tabled guttering to the aisles and apse needs renewal.

Contact: Ian Harper 020 7973 3786



© Historic England

SITE NAME:	Church of St Mary Magdalene, Munster Square, Camden Town NW1
DESIGNATION:	Listed Place of Worship grade II*, CA
CONDITION:	Poor
PRIORITY CATEGORY:	A (A)
OWNER TYPE:	Religious organisation
LIST ENTRY NUMBER:	1113157

The church, designed by RC Carpenter and completed in 1852, was described in the Ecclesiologist as the 'most artistically correct new church in London'. Even so, it was altered in 1866-67, and in 1883-84 the north aisle and crypt were added. Built of ragstone with Welsh slate roofs on Baltic fir collar-braced trusses. The interior is richly decorated with marbles and frescoes. The condition of the frescoes is poor as a result of damp caused by leaks in the roof and defective rainwater goods. Externally there is localised decay to the stonework.

Contact: Ian Harper 020 7973 3786



© Historic England

SITE NAME:	St Pancras Old Church, Pancras Road, Camden NW1
DESIGNATION:	Listed Place of Worship grade II*, RPG grade II, CA
CONDITION:	Very bad
PRIORITY CATEGORY:	B (C)
OWNER TYPE:	Religious organisation
LIST ENTRY NUMBER:	1113246

Church dating from the C13 and enlarged in the mid-C19 by AD Gough and RL Roumieu, retaining C13 and C15 fabric and wall memorials. Restored by AW Blomfield in the late C19 and again by Erith and Terry in 1980. The church has cracks externally and internally along with blown plaster. A deep and narrow C19 gully around the building was modified in 2015 along with new drainage works, with a grant from the National Lottery Heritage Fund. A first phase of repairs to unstable masonry is due to commence in 2020 with an Historic England emergency grant.

Contact: Tracey Craig 020 7973 3756

PRIORITY CATEGORIES

- A** Immediate risk of further rapid deterioration or loss of fabric; no solution agreed.
- B** Immediate risk of further rapid deterioration or loss of fabric; solution agreed but not yet implemented.
- C** Slow decay; no solution agreed.
- D** Slow decay; solution agreed but not yet implemented.
- E** Under repair or in fair to good repair, but no user identified; or under threat of vacancy with no obvious new user (applicable only to buildings capable of beneficial use).
- F** Repair scheme in progress and (where applicable) end use or user identified; or functionally redundant buildings with new use agreed but not yet implemented.

NOTE
Last year's priority category is shown in brackets (otherwise, New Entry is noted).

ABBREVIATIONS

CA	Conservation Area
LB	Listed Building
LPA	Local Planning Authority
NP	National Park
RPG	Registered Park and Garden
SM	Scheduled Monument
UA	Unitary Authority
WHS	World Heritage Site




© Historic England

SITE NAME:	Church of St Mary, Priory Road, Camden NW6
DESIGNATION:	Listed Place of Worship grade II, CA
CONDITION:	Poor
PRIORITY CATEGORY:	C (C)
OWNER TYPE:	Religious organisation
LIST ENTRY NUMBER:	I139083

Designed by Frederick and Horace Francis in 1856 with the spire added in 1872. The church is built of Kentish ragstone with Bath stone dressings and slate roofs. Stonework repairs to the north and south transept gables and east end of the nave were carried out in 2008, grant-aided by Historic England. Repairs to the west elevation of the nave and north aisle are also complete, jointly funded by the National Lottery Heritage Fund and Historic England. Further repairs are required to the tower and spire stonework.

Contact: Tracey Craig 020 7973 3756



© Historic England

SITE NAME:	Church of St George the Martyr, Queen Square, Hoborn WCI
DESIGNATION:	Listed Place of Worship grade II*, CA
CONDITION:	Poor
PRIORITY CATEGORY:	C (D)
OWNER TYPE:	Religious organisation
LIST ENTRY NUMBER:	I245485

Built c1706 by Arthur Tooley. The church underwent major re-modelling in 1869 by SS Teulon who altered the exterior, added a chancel, and removed most of the galleries. Slate roof with stuccoed walls. The roof is in poor condition and this, along with defects in the rainwater goods, may have contributed to falls of plaster in the worship area, which necessitated the church to close. Emergency stabilisation works were carried out in 2019, which has permitted worship in the church again. The congregation are now investigating sources of funding for the permanent repairs.

Contact: Tracey Craig 020 7973 3756



© Historic England

SITE NAME:	Church of St Pancras, Upper Woburn Place, Camden NW1
DESIGNATION:	Listed Place of Worship grade I, CA
CONDITION:	Poor
PRIORITY CATEGORY:	C (C)
OWNER TYPE:	Religious organisation
LIST ENTRY NUMBER:	I379062

Designed by H and HW Inwood, built in 1822 and restored in 1953. The earliest Greek Revival church in London. The west end has an Ionic portico to a vestibule with tower above. The north and south facades each have a tribune with a portico supported by four caryatids with a sarcophagus behind. Repairs to the west portico roof and surrounding stone parapets were completed in early 2016, with funding from the National Lottery Heritage Fund. The condition of the tower, front portico and caryatids has been investigated and all are in need of repair.

Contact: Tracey Craig 020 7973 3756




© Historic England

SITE NAME:	Church of St Martin, Vickers Road, Gospel Oak, Camden NW5
DESIGNATION:	Listed Place of Worship grade I
CONDITION:	Poor
PRIORITY CATEGORY:	C (C)
OWNER TYPE:	Religious organisation
LIST ENTRY NUMBER:	I379098

Designed by Edward Buckton Lamb and built 1864-6. The choir vestry added in 1928 is now subdivided for wider community use. Kentish ragstone walls with Bath stone dressings and tiled roofs and a fine interior. Repairs to the tower stonework and restoration of the pinnacles were completed in 2014, grant-aided by the National Lottery Heritage Fund. The church has a history of subsidence and has been underpinned in part but there is cracking to the choir vestry and more recently in the south east corner. The church is currently undergoing structural monitoring to determine the need for repair.

Contact: Tracey Craig 020 7973 3756

CITY OF LONDON



© Historic England

SITE NAME:	Church of St Mary Woolnoth, King William Street, City of London EC3
DESIGNATION:	Listed Place of Worship grade I, CA
CONDITION:	Poor
PRIORITY CATEGORY:	C (C)
OWNER TYPE:	Religious organisation
LIST ENTRY NUMBER:	I064620

This church was built between 1716 and 1727 by Nicholas Hawksmoor on a tight site between Lombard Street and King William Street. In 1875-6 William Butterfield raised the chancel floor and removed the galleries, setting the carved fronts against the walls. The west side of the square plan church is dominated by a baroque tower. There is settlement in the tower causing cracks which need to be monitored. Elsewhere asphalt roofing needs to be repaired, along with the nave parapet to Lombard Street.

Contact: Ian Harper 020 7973 3786

PRIORITY CATEGORIES

- A** Immediate risk of further rapid deterioration or loss of fabric; no solution agreed.
- B** Immediate risk of further rapid deterioration or loss of fabric; solution agreed but not yet implemented.
- C** Slow decay; no solution agreed.
- D** Slow decay; solution agreed but not yet implemented.
- E** Under repair or in fair to good repair, but no user identified; or under threat of vacancy with no obvious new user (applicable only to buildings capable of beneficial use).
- F** Repair scheme in progress and (where applicable) end use or user identified; or functionally redundant buildings with new use agreed but not yet implemented.

NOTE
Last year's priority category is shown in brackets (otherwise, New Entry is noted).

ABBREVIATIONS

- CA** Conservation Area
- LB** Listed Building
- LPA** Local Planning Authority
- NP** National Park
- RPG** Registered Park and Garden
- SM** Scheduled Monument
- UA** Unitary Authority
- WHS** World Heritage Site



© Historic England

SITE NAME:	Church of St Margaret, Lothbury, City of London EC2
DESIGNATION:	Listed Place of Worship grade I, CA
CONDITION:	Poor
PRIORITY CATEGORY:	D (D)
OWNER TYPE:	Religious organisation
LIST ENTRY NUMBER:	1064634

Designed by Sir Christopher Wren, the church was built between 1686 and 1695. The form is a simple rectangle orientated north-south with a vestry to the east and a tower to the west. Only the south elevation is faced in Portland stone; the others are rendered brick with stone quoins. Internal fittings are contemporary. The spire was fully repaired in 2018-2019 with a grant from the National Lottery Heritage Fund. However, the nave floor has settled and the leaning tower is being monitored.

Contact: Ian Harper 020 7973 3786

SITE NAME:	London Wall: remains of Roman and medieval wall from west end of All Hallows Church to 38 Camomile Street EC2	
DESIGNATION:	Scheduled Monument, 2 CAs	LIST ENTRY NUMBER: 1002050
CONDITION:	Generally satisfactory but with significant localised problems	TREND: Declining
PRINCIPAL VULNERABILITY:	Deterioration - in need of management	NEW ENTRY?: No
OWNER TYPE:	Local authority, multiple owners	CONTACT: Elizabeth Whitbourn 07889 808145

SITE NAME:	London Wall: section bounding All Hallows Churchyard EC2	
DESIGNATION:	Scheduled Monument, CA	LIST ENTRY NUMBER: 1002067
CONDITION:	Generally satisfactory but with significant localised problems	TREND: Declining
PRINCIPAL VULNERABILITY:	Deterioration - in need of management	NEW ENTRY?: No
OWNER TYPE:	Private, multiple owners	CONTACT: Elizabeth Whitbourn 07889 808145

SITE NAME:	Roman wall in basement of 90 Gracechurch Street EC3	
DESIGNATION:	Scheduled Monument, CA	LIST ENTRY NUMBER: 1002035
CONDITION:	Generally unsatisfactory with major localised problems	TREND: Declining
PRINCIPAL VULNERABILITY:	Rain entry	NEW ENTRY?: No
OWNER TYPE:	Local authority	CONTACT: Elizabeth Whitbourn 07889 808145

CROYDON



© London Borough of Croydon

SITE NAME:	Kennedy's, 18a, High Street, South Norwood SE25
DESIGNATION:	Listed Building grade II, CA
CONDITION:	Poor
OCCUPANCY:	Vacant/not in use
PRIORITY CATEGORY:	F (A)
OWNER TYPE:	Private
LIST ENTRY NUMBER:	1392596

Built in 1926 for Kennedy, a chain of South London butchers, now closed. It is hoped the ground floor shop can be brought back into use. Applications for residential use of the upper floors were consented in 2015 and 2016, and works to implement these have now commenced. The Local Authority's enforcement team has a live case regarding unauthorised works to the building's front elevation.

Contact: Sanne Roberts (LPA) 020 8726 6000 ext 63872



© London Borough of Croydon

SITE NAME:	Leslie Arms public house, 62, Lower Addiscombe Road, Addiscombe
DESIGNATION:	Listed Building grade II
CONDITION:	Poor
OCCUPANCY:	Part occupied/part in use
PRIORITY CATEGORY:	A (A)
OWNER TYPE:	Commercial company
LIST ENTRY NUMBER:	1272418

Public house circa 1900 in Arts and Crafts style. The ground floor of the building has been vacant for many years and its condition is deteriorating, particularly the interiors. The upper floors have now been converted to flats. In 2017 and 2019 repairs were carried out, including to the front parapet wall and rubbish was cleared from the front of the building. Discussions with the Local Authority on the future use of the ground floor have taken place but no progress has been made.

Contact: Sanne Roberts (LPA) 020 8726 6000 ext 63872






PRIORITY CATEGORIES

- A** Immediate risk of further rapid deterioration or loss of fabric; no solution agreed.
- B** Immediate risk of further rapid deterioration or loss of fabric; solution agreed but not yet implemented.
- C** Slow decay; no solution agreed.
- D** Slow decay; solution agreed but not yet implemented.
- E** Under repair or in fair to good repair, but no user identified; or under threat of vacancy with no obvious new user (applicable only to buildings capable of beneficial use).
- F** Repair scheme in progress and (where applicable) end use or user identified; or functionally redundant buildings with new use agreed but not yet implemented.

NOTE
Last year's priority category is shown in brackets (otherwise, New Entry is noted).

ABBREVIATIONS

CA	Conservation Area
LB	Listed Building
LPA	Local Planning Authority
NP	National Park
RPG	Registered Park and Garden
SM	Scheduled Monument
UA	Unitary Authority
WHS	World Heritage Site

	<p>SITE NAME: Segas offices, 32, Park Lane, Croydon</p> <p>DESIGNATION: Listed Building grade II, CA</p> <p>CONDITION: Fair</p> <p>OCCUPANCY: Vacant/not in use</p> <p>PRIORITY CATEGORY: E (E)</p> <p>OWNER TYPE: Commercial company</p> <p>LIST ENTRY NUMBER: 1262041</p>	<p>Gas company showroom and office, built 1939-41 in Moderne style. The building is in need of maintenance and is vacant. Approved soft strip works and temporary use of the ground floor as a marketing suite are being implemented, and discussions are ongoing regarding the long-term use of the building as part of the wider Queen's Square development (St George's Walk). The Mid Croydon Masterplan and Opportunity Area Planning Framework emphasise the need for a new use to be found for the building.</p> <p>Contact: Sanne Roberts (LPA) 020 8726 6000 ext 63872</p>
	<p>SITE NAME: Former lodge to Croydon Airport Terminal, Purley Way, Croydon</p> <p>DESIGNATION: Listed Building grade II</p> <p>CONDITION: Fair</p> <p>OCCUPANCY: Vacant/not in use</p> <p>PRIORITY CATEGORY: F (F)</p> <p>OWNER TYPE: Commercial company</p> <p>LIST ENTRY NUMBER: 1079299</p>	<p>Single storey lodge to Airport House, built circa 1928. In spring 2019 works were completed on repairs to the roof, walls and interior to ensure it is secure and watertight. The building is vacant and discussions are ongoing between the owner and the Local Authority, with advice from Historic England, regarding the building's use and a second phase of work to include further internal works and repair of the Crittal windows.</p> <p>Contact: Sanne Roberts (LPA) 020 8726 6000 ext 63872</p>
	<p>SITE NAME: Surrey Street Pumping Station, Surrey Street, Croydon</p> <p>DESIGNATION: Listed Building grade II, CA</p> <p>CONDITION: Fair</p> <p>OCCUPANCY: Vacant/not in use</p> <p>PRIORITY CATEGORY: E (E)</p> <p>OWNER TYPE: Private</p> <p>LIST ENTRY NUMBER: 1079248</p>	<p>Pumping station, built in four phases from 1851. The building is secure and watertight, but remains vacant. Located within the Old Town Masterplan area, its future use has been identified as key to the regeneration of Croydon's Old Town. Discussions with the Local Authority are ongoing regarding the future use and repair of the pumping station and regeneration of the surrounding area.</p> <p>Contact: Sanne Roberts (LPA) 020 8726 6000 ext 63872</p>
	<p>SITE NAME: 2, Woodside Green, South Norwood SE25</p> <p>DESIGNATION: Listed Building grade II</p> <p>CONDITION: Poor</p> <p>OCCUPANCY: Vacant/not in use</p> <p>PRIORITY CATEGORY: F (B)</p> <p>OWNER TYPE: Private</p> <p>LIST ENTRY NUMBER: 1079280</p>	<p>Early C18 timber-framed house with brick gable ends and catslide roof to the rear. The building is unoccupied and in poor condition following fire damage in 1991. Planning Permission and Listed Building Consent for residential use were granted in 2015. The Local Authority and Historic England are continuing to advise on the condition of the building and repair works. The chimneys have been rebuilt and the roof is in the process of being reinstated to make the building wind and weathertight.</p> <p>Contact: Sanne Roberts (LPA) 020 8726 6000 ext 63872</p>
	<p>SITE NAME: Church of St Mark, Albert Road, South Norwood SE25</p> <p>DESIGNATION: Listed Place of Worship grade II, CA</p> <p>CONDITION: Poor</p> <p>PRIORITY CATEGORY: C (C)</p> <p>OWNER TYPE: Religious organisation</p> <p>LIST ENTRY NUMBER: 1323688</p>	<p>Designed by GH Lewis of Linden and Lewis, the nave was built in 1852 and the rest completed by 1890. The church has slate pitched roofs and Kentish ragstone walling. Stonework repairs were completed in 2013, grant-aided by Historic England and the National Lottery Heritage Fund. The chancel and south slopes of the nave and aisle were re-roofed in 2016 with funding secured from the Listed Places of Worship Roof Repair Fund. The north slopes of the nave and aisle roofs remain in need of repair.</p> <p>Contact: Tracey Craig 020 7973 3756</p>

PRIORITY CATEGORIES

- A** Immediate risk of further rapid deterioration or loss of fabric; no solution agreed.
- B** Immediate risk of further rapid deterioration or loss of fabric; solution agreed but not yet implemented.
- C** Slow decay; no solution agreed.
- D** Slow decay; solution agreed but not yet implemented.
- E** Under repair or in fair to good repair, but no user identified; or under threat of vacancy with no obvious new user (applicable only to buildings capable of beneficial use).
- F** Repair scheme in progress and (where applicable) end use or user identified; or functionally redundant buildings with new use agreed but not yet implemented.

NOTE
Last year's priority category is shown in brackets (otherwise, New Entry is noted).

ABBREVIATIONS

- CA** Conservation Area
- LB** Listed Building
- LPA** Local Planning Authority
- NP** National Park
- RPG** Registered Park and Garden
- SM** Scheduled Monument
- UA** Unitary Authority
- WHS** World Heritage Site



© Historic England

SITE NAME:	Old Tithe Barn, Purley Way, Waddon
DESIGNATION:	Listed Place of Worship grade II
CONDITION:	Fair
PRIORITY CATEGORY:	C (C)
OWNER TYPE:	Religious organisation
LIST ENTRY NUMBER:	1079247

C18 former barn, now in use as a place of worship. The barn is an unusual structure of two parallel ranges with an M-shaped roof. The timber frame is clad in light brickwork with steeply pitched tiled roofs and wooden louvres at the end of each range. Some repairs have been undertaken to make the building watertight, however further work is required to the roof and to clear the rainwater goods.

Contact: Tracey Craig 020 7973 3756



© Historic England

SITE NAME:	Church of St Andrew, Southbridge Road, Croydon
DESIGNATION:	Listed Place of Worship grade II
CONDITION:	Fair
PRIORITY CATEGORY:	C (C)
OWNER TYPE:	Religious organisation
LIST ENTRY NUMBER:	1079305

Church dating from 1857 by Benjamin Ferrey, with aisles added in 1879, chancel rebuilt and Lady Chapel added in 1891 designed by HB Walton. The church has been re-ordered internally. The unusual bellcote feature has been dismantled due to its poor structural condition and needs to be reinstated. Works are also required to the rainwater goods and stonework.

Contact: Tracey Craig 020 7973 3756



© Historic England

SITE NAME:	Church of St Augustine, St Augustine's Avenue, South Croydon
DESIGNATION:	Listed Place of Worship grade II*
CONDITION:	Poor
PRIORITY CATEGORY:	C (C)
OWNER TYPE:	Religious organisation
LIST ENTRY NUMBER:	1079301

Designed by John Oldrid Scott, built in 1884. Re-ordered in 1989 to provide hall accommodation. The church has clay tiled roofs, with flint walling. Roof repairs to the south transept and south chapel, along with associated overhauling of rainwater goods and stone and flint repairs, were completed in 2015 grant-aided jointly by the National Lottery Heritage Fund and Historic England. Further repairs are needed to the north aisle roof and tower stonework.

Contact: Tracey Craig 020 7973 3756



© Historic England

SITE NAME:	Church of St John, Sylvan Road, Upper Norwood SE19
DESIGNATION:	Listed Place of Worship grade II*, CA
CONDITION:	Poor
PRIORITY CATEGORY:	C (C)
OWNER TYPE:	Religious organisation
LIST ENTRY NUMBER:	1079275

Built in 1882, designed by John Loughborough Pearson. The church is located on a hill of shrinkable clay and has been subject to ongoing differential movement for many years which has resulted in substantial cracking, mainly to the south side of the building. Underpinning, stitching of the most severe cracks and securing the brick and stone vaulting in the south aisle was completed in 2017, grant-aided by the National Lottery Heritage Fund. Outstanding work includes repair of weathered stone dressings and the remaining cracks externally, re-roofing and works to rainwater goods.

Contact: Tracey Craig 020 7973 3756

SITE NAME:	Three of four World War II fighter pens at the former airfield of RAF Kenley		
DESIGNATION:	Scheduled Monument, CA	LIST ENTRY NUMBER:	1021242
CONDITION:	Generally unsatisfactory with major localised problems	TREND:	Declining
PRINCIPAL VULNERABILITY:	Deterioration - in need of management	NEW ENTRY?:	No
OWNER TYPE:	Private, multiple owners	CONTACT:	Elizabeth Whitbourn 07889 808145

SITE NAME:	Surrey Iron Railway embankment, approximately 130m south west of Lion Green Road, Coulsdon		
DESIGNATION:	Scheduled Monument	LIST ENTRY NUMBER:	1021441
CONDITION:	Generally satisfactory but with significant localised problems	TREND:	Declining
PRINCIPAL VULNERABILITY:	Scrub/tree growth	NEW ENTRY?:	No
OWNER TYPE:	Local authority	CONTACT:	Elizabeth Whitbourn 07889 808145

PRIORITY CATEGORIES

- A** Immediate risk of further rapid deterioration or loss of fabric; no solution agreed.
- B** Immediate risk of further rapid deterioration or loss of fabric; solution agreed but not yet implemented.
- C** Slow decay; no solution agreed.
- D** Slow decay; solution agreed but not yet implemented.
- E** Under repair or in fair to good repair, but no user identified; or under threat of vacancy with no obvious new user (applicable only to buildings capable of beneficial use).
- F** Repair scheme in progress and (where applicable) end use or user identified; or functionally redundant buildings with new use agreed but not yet implemented.

NOTE
Last year's priority category is shown in brackets (otherwise, New Entry is noted).

ABBREVIATIONS

- CA** Conservation Area
- LB** Listed Building
- LPA** Local Planning Authority
- NP** National Park
- RPG** Registered Park and Garden
- SM** Scheduled Monument
- UA** Unitary Authority
- WHS** World Heritage Site

SITE NAME:	South Norwood, South Norwood, Croydon SE25		
DESIGNATION:	Conservation Area, 6 LBs	NEW ENTRY?:	No
CONDITION:	Very bad	TREND:	No significant change
VULNERABILITY:	Low	CONTACT:	Sanne Roberts (LPA) 020 8726 6000 ext 63872

EALING



© Historic England

SITE NAME:	Stable Block at Brent Lodge Park, Church Road, Hanwell W7
DESIGNATION:	Listed Building grade II, CA
CONDITION:	Good
OCCUPANCY:	Vacant/not in use
PRIORITY CATEGORY:	F (E)
OWNER TYPE:	Local authority
LIST ENTRY NUMBER:	1079410

Late C19 two storey building, built of yellow stock brick. Urgent works to the slate hipped roof and underpinning were undertaken to control water ingress and stabilise the building. Planning Permission and Listed Building Consent were granted in 2018 for works and repairs to convert it to a children's nursery. Work is in progress on site.

Contact: Planning Officer (LPA) 020 8825 5000



© Historic England

SITE NAME:	Crossways, 134, Church Road, Hanwell W7
DESIGNATION:	Listed Building grade II, CA
CONDITION:	Very bad
OCCUPANCY:	Vacant/not in use
PRIORITY CATEGORY:	F (B)
OWNER TYPE:	Private
LIST ENTRY NUMBER:	1358740

C18 or earlier house. The house is vacant and has been deteriorating for some time. It continues to be shored up with scaffolding supporting a tin roof. Planning Permission and Listed Building Consent were granted in March 2017 for the full repair of the building and work has now started on site.

Contact: Planning Officer (LPA) 020 8825 5000



© London Borough of Ealing

SITE NAME:	Hanwell Community Centre, Cuckoo Avenue, Hanwell W7
DESIGNATION:	Listed Building grade II, CA
CONDITION:	Good
OCCUPANCY:	Part occupied/part in use
PRIORITY CATEGORY:	C (C)
OWNER TYPE:	Local authority
LIST ENTRY NUMBER:	1358760

Administration block of the former London District Schools, 1856. The Local Authority carried out major repairs in 2010 and the building is now in good condition. Management of the building has reverted to the Local Authority. Planning Permission and Listed Building Consent have been granted for conversion to a learning and development centre with a new café, dance studio and community facilities. A long-term business plan has been formulated to support the new school which has taken over one of the wings.

Contact: Planning Officer (LPA) 020 8825 5000



© Historic England

SITE NAME:	Norwood Hall, Norwood Green Road, Southall
DESIGNATION:	Listed Building grade II, CA
CONDITION:	Fair
OCCUPANCY:	Part occupied/part in use
PRIORITY CATEGORY:	F (F)
OWNER TYPE:	Private
LIST ENTRY NUMBER:	1079330

Built 1801-3 by Sir John Soane for the auctioneer and estate agent John Robins. Extended in the late C19 and includes substantial grounds, outbuildings and a walled garden. The building was used as a horticultural college for several years but is now used as a community centre by the present owner. Works are ongoing to restore the house and a new school complex has been built in the grounds.

Contact: Planning Officer (LPA) 020 8825 5000

PRIORITY CATEGORIES

- A** Immediate risk of further rapid deterioration or loss of fabric; no solution agreed.
- B** Immediate risk of further rapid deterioration or loss of fabric; solution agreed but not yet implemented.
- C** Slow decay; no solution agreed.
- D** Slow decay; solution agreed but not yet implemented.
- E** Under repair or in fair to good repair, but no user identified; or under threat of vacancy with no obvious new user (applicable only to buildings capable of beneficial use).
- F** Repair scheme in progress and (where applicable) end use or user identified; or functionally redundant buildings with new use agreed but not yet implemented.

NOTE
Last year's priority category is shown in brackets (otherwise, New Entry is noted).

ABBREVIATIONS

CA	Conservation Area
LB	Listed Building
LPA	Local Planning Authority
NP	National Park
RPG	Registered Park and Garden
SM	Scheduled Monument
UA	Unitary Authority
WHS	World Heritage Site



© London Borough of Ealing

SITE NAME:	Two chapels at South Ealing Cemetery, South Ealing Road W5
DESIGNATION:	Listed Building grade II
CONDITION:	Very bad
OCCUPANCY:	Vacant/not in use
PRIORITY CATEGORY:	A (A)
OWNER TYPE:	Local authority
LIST ENTRY NUMBER:	1380227

The two chapels are linked by a porte cochere with clock and belfry above, designed by Charles Jones and built in 1861. The buildings have fallen into disrepair and are now considered too dangerous to use. Discussions about the full repair and long-term use of the building are ongoing in association with a Building Preservation Trust. An options appraisal and condition survey of the building is being prepared funded by the National Lottery Heritage Fund.

Contact: Planning Officer (LPA) 020 8825 5000



© Historic England

SITE NAME:	Hanwell Station, main up side building and down side island platform, Station Road, Hanwell W7
DESIGNATION:	Listed Building grade II, CA
CONDITION:	Fair
OCCUPANCY:	N/A
PRIORITY CATEGORY:	F (C)
OWNER TYPE:	Utility
LIST ENTRY NUMBER:	1358787

Circa 1875-77 with important station canopies and ironwork especially on the central platform. It is the least altered example remaining of the general station rebuilding of the 1870s. The timber platform structures have had some repairs; however, the buildings remain underused. Planning Permission and Listed Building Consent applications have been approved for work as part of the Crossrail development. Work is in progress with expected completion in 2021.

Contact: Planning Officer (LPA) 020 8825 5000



© Historic England

SITE NAME:	Twyford Abbey, Twyford Abbey Road NW10
DESIGNATION:	Listed Building grade II
CONDITION:	Very bad
OCCUPANCY:	Vacant/not in use
PRIORITY CATEGORY:	A (A)
OWNER TYPE:	Educational (independent)
LIST ENTRY NUMBER:	1079383

Gothic country house built 1807-9 by William Atkinson, brick and cement fronted with a crenelated parapet, last used as a nursing home. In 2017 some urgent stabilisation works were carried out and Planning Permission and Listed Building Consent were granted for an educational use. However the building is now being marketed.

Contact: Planning Officer (LPA) 020 8825 5000



© Historic England Archive

SITE NAME:	St Bernard's Hospital, Uxbridge Road, Southall
DESIGNATION:	Listed Building grade II
CONDITION:	Fair
OCCUPANCY:	Part occupied/part in use
PRIORITY CATEGORY:	F (F)
OWNER TYPE:	Health authority
LIST ENTRY NUMBER:	1079364

Former mental asylum of 1829 by William Alderson; extended in 1854-57. Part of the original complex has been restored for continuing healthcare use. Applications for the conversion of the listed wards to private residential use were approved in 2013 and the site is now partially refurbished. The chapel, ballroom and remaining wards are still vacant but work on these is now in progress.

Contact: Planning Officer (LPA) 020 8825 5000



© Historic England

SITE NAME:	Christ the Saviour Church, New Broadway, Ealing W5
DESIGNATION:	Listed Place of Worship grade II*, CA
CONDITION:	Poor
PRIORITY CATEGORY:	C (C)
OWNER TYPE:	Religious organisation
LIST ENTRY NUMBER:	1079392

C12 in origin, largely rebuilt in C15 and clad in brick in 1772. Restored in 1855 and 1871 by Ewan Christian and in 1889 by W Gilbert Scott. The church has a Kentish ragstone medieval tower, brick-faced east and north sides, and stone south and west sides. The church was awarded a grant from the National Lottery Heritage Fund for repair works to the tower; these works were completed in early 2016. The nave and aisle roofs are in need of re-covering.

Contact: Tracey Craig 020 7973 3756

PRIORITY CATEGORIES

- A** Immediate risk of further rapid deterioration or loss of fabric; no solution agreed.
- B** Immediate risk of further rapid deterioration or loss of fabric; solution agreed but not yet implemented.
- C** Slow decay; no solution agreed.
- D** Slow decay; solution agreed but not yet implemented.
- E** Under repair or in fair to good repair, but no user identified; or under threat of vacancy with no obvious new user (applicable only to buildings capable of beneficial use).
- F** Repair scheme in progress and (where applicable) end use or user identified; or functionally redundant buildings with new use agreed but not yet implemented.

NOTE
Last year's priority category is shown in brackets (otherwise, New Entry is noted).

ABBREVIATIONS

CA	Conservation Area
LB	Listed Building
LPA	Local Planning Authority
NP	National Park
RPG	Registered Park and Garden
SM	Scheduled Monument
UA	Unitary Authority
WHS	World Heritage Site

SITE NAME:	Hanwell flight of locks and brick boundary wall of St Bernard's Hospital		
DESIGNATION:	Scheduled Monument, part in CA	LIST ENTRY NUMBER:	1001963
CONDITION:	Generally satisfactory but with significant localised problems	TREND:	Declining
PRINCIPAL VULNERABILITY:	Scrub/tree growth	NEW ENTRY?:	No
OWNER TYPE:	Mixed, multiple owners	CONTACT:	Elizabeth Whitbourn 07889 808145

SITE NAME:	Moated site at Down Barns Farm		
DESIGNATION:	Scheduled Monument	LIST ENTRY NUMBER:	1005552
CONDITION:	Generally satisfactory but with significant localised problems	TREND:	Stable
PRINCIPAL VULNERABILITY:	Scrub/tree growth	NEW ENTRY?:	No
OWNER TYPE:	Charity (non-heritage)	CONTACT:	Elizabeth Whitbourn 07889 808145

SITE NAME:	Acton Town Centre, Acton W3		
DESIGNATION:	Conservation Area, 10 LBs	NEW ENTRY?:	No
CONDITION:	Fair	TREND:	No significant change
VULNERABILITY:	Medium	CONTACT:	Planning Officer (LPA) 020 8825 5000

SITE NAME:	Cuckoo Estate, Hanwell W7		
DESIGNATION:	Conservation Area, LB grade II	NEW ENTRY?:	No
CONDITION:	Poor	TREND:	Deteriorating
VULNERABILITY:	Medium	CONTACT:	Planning Officer (LPA) 020 8825 5000

SITE NAME:	Ealing Town Centre, Ealing W5		
DESIGNATION:	Conservation Area, 6 LBs	NEW ENTRY?:	No
CONDITION:	Fair	TREND:	No significant change
VULNERABILITY:	Medium	CONTACT:	Planning Officer (LPA) 020 8825 5000

SITE NAME:	Haven Green, Ealing W5		
DESIGNATION:	Conservation Area, 2 LBs	NEW ENTRY?:	No
CONDITION:	Fair	TREND:	Deteriorating
VULNERABILITY:	Medium	CONTACT:	Planning Officer (LPA) 020 8825 5000

SITE NAME:	Norwood Green, Southall		
DESIGNATION:	Conservation Area, 7 LBs, part in RPG grade II*	NEW ENTRY?:	No
CONDITION:	Very bad	TREND:	Deteriorating significantly
VULNERABILITY:	Medium	CONTACT:	Planning Officer (LPA) 020 8825 5000

ENFIELD



© Historic England

SITE NAME:	Holly Hill Farmhouse, The Ridgeway
DESIGNATION:	Listed Building grade II
CONDITION:	Very bad
OCCUPANCY:	Vacant/not in use
PRIORITY CATEGORY:	A (A)
OWNER TYPE:	Local authority
LIST ENTRY NUMBER:	1188655

Mid C19 villa of London stock brick, formerly a farmhouse and with later additions and outbuildings to the rear. The house has been vacant for many years and has suffered from the effects of water ingress, blocked rainwater goods, vegetative growth, broken windows and rotten joinery. The building is now secured and Historic England and the Local Authority have identified urgent works needed to arrest further decline whilst a decision is made on the future use of the building.

Contact: Christine White (LPA) 020 8379 3852

PRIORITY CATEGORIES

- A** Immediate risk of further rapid deterioration or loss of fabric; no solution agreed.
B Immediate risk of further rapid deterioration or loss of fabric; solution agreed but not yet implemented.
C Slow decay; no solution agreed.






- D** Slow decay; solution agreed but not yet implemented.
E Under repair or in fair to good repair, but no user identified; or under threat of vacancy with no obvious new user (applicable only to buildings capable of beneficial use).

- F** Repair scheme in progress and (where applicable) end use or user identified; or functionally redundant buildings with new use agreed but not yet implemented.

NOTE
 Last year's priority category is shown in brackets (otherwise, New Entry is noted).

ABBREVIATIONS

CA	Conservation Area
LB	Listed Building
LPA	Local Planning Authority
NP	National Park
RPG	Registered Park and Garden
SM	Scheduled Monument
UA	Unitary Authority
WHS	World Heritage Site

	<p>SITE NAME: North Lodge, Whitewebbs Road</p> <p>DESIGNATION: Listed Building grade II</p> <p>CONDITION: Very bad</p> <p>OCCUPANCY: Vacant/not in use</p> <p>PRIORITY CATEGORY: A (A)</p> <p>OWNER TYPE: Private</p>	<p>Small Victorian Gothic stuccoed cottage of one storey and an attic, with a high pitched roof of fishscale tiles with barge-boarded gable ends. The building has been empty and neglected for many years and part of the building has now been subject to unauthorised demolition works. The Local Authority has undertaken extensive works to secure and protect the building under enforcement regulations. Steps are now being taken to ensure appropriate consents are obtained, and full repair of the building secured.</p>
<p>© London Borough of Enfield</p>	<p>LIST ENTRY NUMBER: 1079477</p>	<p>Contact: Christine White (LPA) 020 8379 3852</p>
	<p>SITE NAME: Southgate House, High Street N14</p> <p>DESIGNATION: Listed Building grade II*</p> <p>CONDITION: Poor</p> <p>OCCUPANCY: Vacant/not in use</p> <p>PRIORITY CATEGORY: A (A)</p> <p>OWNER TYPE: Local authority</p>	<p>Late C18 house with early C19 extension in similar style, with an elliptical entrance hall. Formerly used as a college, it is now vacant whilst a new use is secured. Water ingress, now halted, has led to outbreaks of dry rot, and vegetation growth has hampered ventilation and drainage to the building. The building was sold in 2020 and the Local Authority and Historic England will be working with the new owner to bring forward a suitable proposal to secure its future.</p>
<p>© Historic England</p>	<p>LIST ENTRY NUMBER: 1079541</p>	<p>Contact: Verena McCaig 020 7973 3718</p>
	<p>SITE NAME: Broomfield House, Broomfield Lane N13</p> <p>DESIGNATION: Listed Building grade II*, RPG grade II</p> <p>CONDITION: Very bad</p> <p>OCCUPANCY: Vacant/not in use</p> <p>PRIORITY CATEGORY: A (A)</p> <p>OWNER TYPE: Local authority</p>	<p>C16 house with late C18 additions, situated in a public park. The building is severely fire damaged, although significant parts of the interior are in safe storage. Additional scaffolding works were carried out in 2016 funded by Historic England and the Local Authority. Following extensive discussions and commissioned reports, further work is being carried out to help inform a decision on the future of the building.</p>
<p>© Historic England</p>	<p>LIST ENTRY NUMBER: 1078934</p>	<p>Contact: Verena McCaig 020 7973 3718</p>
	<p>SITE NAME: Stable block in Broomfield Park, Broomfield Lane N13</p> <p>DESIGNATION: Listed Building grade II*, RPG grade II</p> <p>CONDITION: Very bad</p> <p>OCCUPANCY: Vacant/not in use</p> <p>PRIORITY CATEGORY: A (A)</p> <p>OWNER TYPE: Local authority</p>	<p>Early C18 stable block to Broomfield House. The building is vacant. Internal propping works have been undertaken to stabilise the floors, and further works carried out following subsequent fire and water damage. Following extensive discussions and commissioned reports, further work is being carried out to help inform a decision on the future of the building.</p>
<p>© Historic England</p>	<p>LIST ENTRY NUMBER: 1188544</p>	<p>Contact: Verena McCaig 020 7973 3718</p>
	<p>SITE NAME: Nonconformist Chapel, Lavender Hill Cemetery, Cedar Road</p> <p>DESIGNATION: Listed Building grade II</p> <p>CONDITION: Poor</p> <p>OCCUPANCY: Vacant/not in use</p> <p>PRIORITY CATEGORY: C (C)</p> <p>OWNER TYPE: Local authority</p>	<p>1870-1 Gothic Revival cemetery chapel. The chapel is in poor condition and in need of an appropriate use. Repairs are required to arrest deterioration of damaged stonework and a decision is needed on the future of the building.</p>
<p>© Historic England</p>	<p>LIST ENTRY NUMBER: 1079458</p>	<p>Contact: Christine White (LPA) 020 8379 3852</p>

PRIORITY CATEGORIES

- A** Immediate risk of further rapid deterioration or loss of fabric; no solution agreed.
- B** Immediate risk of further rapid deterioration or loss of fabric; solution agreed but not yet implemented.
- C** Slow decay; no solution agreed.

- D** Slow decay; solution agreed but not yet implemented.
- E** Under repair or in fair to good repair, but no user identified; or under threat of vacancy with no obvious new user (applicable only to buildings capable of beneficial use).

- F** Repair scheme in progress and (where applicable) end use or user identified; or functionally redundant buildings with new use agreed but not yet implemented.

NOTE
Last year's priority category is shown in brackets (otherwise, New Entry is noted).

ABBREVIATIONS

- CA** Conservation Area
- LB** Listed Building
- LPA** Local Planning Authority
- NP** National Park
- RPG** Registered Park and Garden
- SM** Scheduled Monument
- UA** Unitary Authority
- WHS** World Heritage Site



© Historic England

SITE NAME:	Former Edmonton Girls' Charity School, Church Street, Edmonton N9
DESIGNATION:	Listed Building grade II, CA
CONDITION:	Poor
OCCUPANCY:	Vacant/not in use
PRIORITY CATEGORY:	C (C)
OWNER TYPE:	Religious organisation
LIST ENTRY NUMBER:	1079547

Single storey building, with a central arched doorway to the street and sash windows to either side. Above the doorway is a statuette of a female pupil. The condition of the building is slowly deteriorating. Historic England and the Local Authority are working with the current owners to secure urgent works and ensure that complex legal issues are resolved. Discussions are ongoing to identify funding sources and potential new users. In the meantime, works are being carried out to enable live-in guardians to safeguard the property.

Contact: Christine White (LPA) 020 8379 3852



© Historic England

SITE NAME:	24, Church Street, Edmonton N9
DESIGNATION:	Listed Building grade II, 2 CAs
CONDITION:	Poor
OCCUPANCY:	Vacant/not in use
PRIORITY CATEGORY:	C (C)
OWNER TYPE:	Religious organisation
LIST ENTRY NUMBER:	1079546

Former teacher's accommodation to the adjoining Charity School. C18 cottage of red brick with renewed pantiled roof. Historic England and the Local Authority are working with the current owners to secure urgent works and ensure that complex legal issues are resolved. Discussions are ongoing to identify funding sources and potential new users. In the meantime, works are being carried out to enable live-in guardians to safeguard the property.

Contact: Christine White (LPA) 020 8379 3852



© Historic England

SITE NAME:	Trent Park House terrace, Cockfosters Road, Trent Park
DESIGNATION:	Listed Building grade II, RPG grade II, CA
CONDITION:	Very bad
OCCUPANCY:	N/A
PRIORITY CATEGORY:	D (D)
OWNER TYPE:	Commercial company
LIST ENTRY NUMBER:	1078931

Brick and stone terrace reconstructed in the 1920s. The terrace is in very poor condition, with temporary propping in place. Vegetation clearance and further propping works were undertaken after additional surveys were carried out. Full repair and conservation is expected to take place as part of the planned redevelopment of the wider site, which is in progress.

Contact: Christine White (LPA) 020 8379 3852



© Historic England

SITE NAME:	Enfield Electricity Works, 20, Ladysmith Road, Enfield
DESIGNATION:	Listed Building grade II
CONDITION:	Poor
OCCUPANCY:	Part occupied/part in use
PRIORITY CATEGORY:	C (C)
OWNER TYPE:	Utility
LIST ENTRY NUMBER:	1389537

Former Enfield Electricity Works dating from 1906, architect unknown. The building is partially occupied. Extensive works have been undertaken to stabilise the building and make it watertight. However, further works are required to the exterior stone and tile-work to prevent water ingress and further damage. Future operational options are under consideration for the site which will inform its future repair and re-use.

Contact: Christine White (LPA) 020 8379 3852



© London Borough of Enfield

SITE NAME:	Barn at Whitewebbs Farm, Whitewebbs Road
DESIGNATION:	Listed Building grade II
CONDITION:	Very bad
OCCUPANCY:	Vacant/not in use
PRIORITY CATEGORY:	B (A)
OWNER TYPE:	Private
LIST ENTRY NUMBER:	1079480

Simple, timber-framed barn probably dating from the late C17. Works have been undertaken to prop the building to secure the structure. Planning Permission and Listed Building Consent have been granted for residential conversion. Planning conditions have yet to be discharged and works have yet to commence on site.

Contact: Christine White (LPA) 020 8379 3852

PRIORITY CATEGORIES

- A** Immediate risk of further rapid deterioration or loss of fabric; no solution agreed.
- B** Immediate risk of further rapid deterioration or loss of fabric; solution agreed but not yet implemented.
- C** Slow decay; no solution agreed.
- D** Slow decay; solution agreed but not yet implemented.
- E** Under repair or in fair to good repair, but no user identified; or under threat of vacancy with no obvious new user (applicable only to buildings capable of beneficial use).
- F** Repair scheme in progress and (where applicable) end use or user identified; or functionally redundant buildings with new use agreed but not yet implemented.

NOTE
Last year's priority category is shown in brackets (otherwise, New Entry is noted).

ABBREVIATIONS

CA	Conservation Area
LB	Listed Building
LPA	Local Planning Authority
NP	National Park
RPG	Registered Park and Garden
SM	Scheduled Monument
UA	Unitary Authority
WHS	World Heritage Site



© Colin Kerr (Architect)

SITE NAME:	All Saints Church, Church Street, Edmonton N9
DESIGNATION:	Listed Place of Worship grade II*, CA
CONDITION:	Poor
PRIORITY CATEGORY:	C (C)
OWNER TYPE:	Religious organisation
LIST ENTRY NUMBER:	1079548

C12 in origin, largely rebuilt in the C15 and clad in brick in 1772. Restored in 1855 and 1871 by Ewan Christian and in 1889 by William Gillbee Scott. The church has a Kentish ragstone medieval tower, 1772 brick-faced east and north sides, and stone south and west sides. The church was awarded a grant from the National Lottery Heritage Fund for repair works to the tower and these works were completed in early 2016. The nave and aisle roofs are in need of re-covering.

Contact: Tracey Craig 020 7973 3756



© Historic England

SITE NAME:	Church of St Andrew, Church Walk, Enfield
DESIGNATION:	Listed Place of Worship grade II*, CA
CONDITION:	Very bad
PRIORITY CATEGORY:	A (A)
OWNER TYPE:	Religious organisation
LIST ENTRY NUMBER:	1079549

The church and tower have C12 origins, were extended in the C15 and C16 (Sir Thomas Lovell), repaired in C18, and restored in C19 (including all new roofs) by variously Lochner, St Anbyn and Scott. It is built of rubble masonry including brick and flint with stone quoins and window dressings. There are fine C15 and C16 monuments but these are deteriorating due to dampness caused by poor drainage. The leaking tower roof has caused a structural failure in the belfry. Holding repairs are in place and the Parish is seeking funding for a comprehensive development and repair project.

Contact: Ian Harper 020 7973 3786



© Historic England

SITE NAME:	Broomfield Park N13
DESIGNATION:	Registered Park and Garden grade II, 4 LBs, part in CA
CONDITION:	Generally satisfactory but with significant localised problems
VULNERABILITY:	Medium
TREND:	Declining
NEW ENTRY?:	No
OWNER TYPE:	Local authority
LIST ENTRY NUMBER:	1000517

Early C18 formal gardens associated with Broomfield House, comprising a walled enclosure focussed on a series of formal lakes, and set within a landscape park. Converted for use as a public park in the early C20, with input from Thomas Mawson. The lakes are in poor condition and the historic parkland has suffered losses to development. The house and stable block are in very bad condition and are at risk, and the Local Authority is developing strategies for their restoration. A Conservation Management Plan exists for the landscape and discussions are needed to secure its implementation.

Contact: Christopher Laine 07780 545 979



© Historic England

SITE NAME:	Grovelands Park N14
DESIGNATION:	Registered Park and Garden grade II*, 5 LBs, part in CA
CONDITION:	Generally satisfactory but with significant localised problems
VULNERABILITY:	Medium
TREND:	Declining
NEW ENTRY?:	No
OWNER TYPE:	Mixed, multiple owners
LIST ENTRY NUMBER:	1000395

Late C18 landscape park and lake by Humphry Repton, extended in the mid-C19 and laid out as a public park in the early C20 by Thomas Mawson. The mansion and immediate grounds are now a private hospital. The divided ownership of the park between the Local Authority, Thames Water and the hospital has led to differential management regimes. The sports area is in very bad condition with intrusive fencing and redundant structures. A Conservation Management Plan requires completion and discussions are needed in order to then secure its implementation.

Contact: Christopher Laine 07780 545 979



© Historic England

SITE NAME:	Trent Park
DESIGNATION:	Registered Park and Garden grade II, 19 LBs, SM, part in CA
CONDITION:	Generally satisfactory but with significant localised problems
VULNERABILITY:	High
TREND:	Stable
NEW ENTRY?:	No
OWNER TYPE:	Mixed, multiple owners
LIST ENTRY NUMBER:	1000484

Late C18 landscape park further developed in the early C20 by Sir Philip Sassoon. Developers are implementing their approved scheme for improvements to the core of the historic landscape around the mansion house. There remain significant issues in the surrounding parkland, owned and managed by the Local Authority as a country park. Discussions continue towards improving the inter-relationship between the wider park and the historic core, and improvements are sought to the management of the parkland and water bodies more generally.

Contact: Christopher Laine 07780 545 979

PRIORITY CATEGORIES

- A** Immediate risk of further rapid deterioration or loss of fabric; no solution agreed.
- B** Immediate risk of further rapid deterioration or loss of fabric; solution agreed but not yet implemented.
- C** Slow decay; no solution agreed.
- D** Slow decay; solution agreed but not yet implemented.
- E** Under repair or in fair to good repair, but no user identified; or under threat of vacancy with no obvious new user (applicable only to buildings capable of beneficial use).
- F** Repair scheme in progress and (where applicable) end use or user identified; or functionally redundant buildings with new use agreed but not yet implemented.

NOTE
Last year's priority category is shown in brackets (otherwise, New Entry is noted).

ABBREVIATIONS

- CA** Conservation Area
- LB** Listed Building
- LPA** Local Planning Authority
- NP** National Park
- RPG** Registered Park and Garden
- SM** Scheduled Monument
- UA** Unitary Authority
- WHS** World Heritage Site

SITE NAME:	Church Street, Edmonton N9		
DESIGNATION:	Conservation Area, 8 LBs	NEW ENTRY?:	No
CONDITION:	Very bad	TREND:	No significant change
VULNERABILITY:	Low	CONTACT:	Christine White (LPA) 020 8379 3852

SITE NAME:	Fore Street, Edmonton N18		
DESIGNATION:	Conservation Area, 6 LBs	NEW ENTRY?:	No
CONDITION:	Very bad	TREND:	Improving
VULNERABILITY:	Low	CONTACT:	Christine White (LPA) 020 8379 3852

GREENWICH



© Royal Borough of Greenwich

SITE NAME:	Conduit Head, Hyde Vale SE10
DESIGNATION:	Listed Building grade II, CA
CONDITION:	Poor
OCCUPANCY:	N/A
PRIORITY CATEGORY:	C (C)
OWNER TYPE:	Local authority
LIST ENTRY NUMBER:	1031858

Stone conduit head, square in plan with hipped roof and squat octagonal shaft surmounted by a cast iron bracket. It has four semi-circular stone bowls with cambered arches above. Loss of mortar and cracking to the stone shaft and base has allowed water ingress, causing further damage.

Contact: Conservation Team (LPA) 020 8921 5355



© Historic England

SITE NAME:	Garden House to south east of Rush Grove House, Rush Grove Street SE18
DESIGNATION:	Listed Building grade II, CA
CONDITION:	Very bad
OCCUPANCY:	N/A
PRIORITY CATEGORY:	A (A)
OWNER TYPE:	Commercial company
LIST ENTRY NUMBER:	1289930

Late C18 or early C19 octagonal building with pointed slate roof of moderate pitch. The walls are set back to provide an open loggia with round wooden arches set in trellis. Extensive loss of tiles from the roof has led to considerable water ingress. The building is suffering from a prolonged lack of maintenance and is deteriorating rapidly.

Contact: Conservation Team (LPA) 020 8921 5355



© Historic England

SITE NAME:	Huts 1-4 in the south west Corner of Gordon School Playground, Grangehill Road SE9
DESIGNATION:	Listed Building grade II
CONDITION:	Very bad
OCCUPANCY:	Vacant/not in use
PRIORITY CATEGORY:	C (C)
OWNER TYPE:	Educational (state sector)
LIST ENTRY NUMBER:	1392379

Four interlinked corrugated iron-clad huts erected at Gordon School during World War I to provide places for the children of munitions workers on the nearby Progress Estate. The huts have been vacant for some years and their condition is deteriorating. The iron cladding is corroding, and the linking corridor is showing signs of rainwater ingress. Rainwater goods and timber sash windows are generally in poor condition due to a lack of maintenance. The Local Authority and Historic England are in discussion with the school as to the future of the buildings.

Contact: Conservation Team (LPA) 020 8921 5355



© Historic England

SITE NAME:	Royal Arsenal Building 41 and 41a Royal Laboratory Square, Plumstead Road SE18
DESIGNATION:	Listed Building grade II, CA
CONDITION:	Poor
OCCUPANCY:	Part occupied/part in use
PRIORITY CATEGORY:	C (C)
OWNER TYPE:	Local authority
LIST ENTRY NUMBER:	1288913

Ordnance factory and workshop, ammunition factory, then sawmill and cooperage. Quadrangular plan around a central courtyard, with two-storey ranges built from 1805 onwards. Following Local Authority investment, the west wing houses the Royal Greenwich Heritage Trust and Heritage Centre; the rest of the building is unoccupied. Although recently re-roofed, signs of water ingress in vacant wings indicate possible issues with rainwater goods and brickwork. The Local Authority has acquired the lease and is actively pursuing the building's re-use as part of a wider strategy for this area.

Contact: Conservation Team (LPA) 020 8921 5355

PRIORITY CATEGORIES

- A** Immediate risk of further rapid deterioration or loss of fabric; no solution agreed.
- B** Immediate risk of further rapid deterioration or loss of fabric; solution agreed but not yet implemented.
- C** Slow decay; no solution agreed.
- D** Slow decay; solution agreed but not yet implemented.
- E** Under repair or in fair to good repair, but no user identified; or under threat of vacancy with no obvious new user (applicable only to buildings capable of beneficial use).
- F** Repair scheme in progress and (where applicable) end use or user identified; or functionally redundant buildings with new use agreed but not yet implemented.

NOTE
Last year's priority category is shown in brackets (otherwise, New Entry is noted).

ABBREVIATIONS

- CA** Conservation Area
- LB** Listed Building
- LPA** Local Planning Authority
- NP** National Park
- RPG** Registered Park and Garden
- SM** Scheduled Monument
- UA** Unitary Authority
- WHS** World Heritage Site



© Historic England

SITE NAME: Winter Garden of former Avery Hill Training College, Bexley Road, Eltham SE9

DESIGNATION: Listed Building grade II

CONDITION: Poor

OCCUPANCY: Occupied/in use

PRIORITY CATEGORY: C (C)

OWNER TYPE: Educational (state sector)

LIST ENTRY NUMBER: 1079082

Large conservatory built in 1889 in a classical style, with domed glass roofs and surmounted by a figure of Mercury. The wider site has been sold for new educational use. The Local Authority and Historic England ensured that urgent works were carried out to improve the building's condition whilst discussions continue to secure the future management and use of the building.

Contact: Conservation Team (LPA) 020 8921 5355



© Historic England

SITE NAME: Lock and swing bridge, Broadwater Estate SE28

DESIGNATION: Listed Building grade II

CONDITION: Poor

OCCUPANCY: N/A

PRIORITY CATEGORY: D (D)

OWNER TYPE: Commercial company

LIST ENTRY NUMBER: 1213695

The Royal Arsenal Canal was built 1812-14 to bring supplies into the arsenal. The swing bridge was built circa 1876 to carry railway tracks across the canal. Some work was carried out to the bridge in the early 1980s but since then the lock and bridge have both lain derelict. Listed Building Consent has been granted for the first phase of conservation and repair works, which will include repointing of brick and stonework, patch repairs, and removal of rust and graffiti.

Contact: Conservation Team (LPA) 020 8921 5355



© Historic England

SITE NAME: Garden House to north west of Charlton House, Charlton Road, Charlton SE7

DESIGNATION: Listed Building grade I, CA

CONDITION: Poor

OCCUPANCY: Vacant/not in use

PRIORITY CATEGORY: F (F)

OWNER TYPE: Charity (heritage)

LIST ENTRY NUMBER: 1291892

Small red brick garden house with undercroft and high pyramidal swept roof, dating from the mid to late C17 and attributed to Inigo Jones. It was previously used as a public lavatory, but is now vacant. A condition survey and heritage assessment commissioned by the Royal Greenwich Heritage Trust is informing a programme of works to restore and re-use the building. Further enabling and investigative works are being carried out funded by Historic England.

Contact: Verena McCaig 020 7973 3718



© Historic England

SITE NAME: Enderby House, 100, Christchurch Way, Greenwich SE10

DESIGNATION: Listed Building grade II

CONDITION: Good

OCCUPANCY: Vacant/not in use

PRIORITY CATEGORY: F (F)

OWNER TYPE: Commercial company

LIST ENTRY NUMBER: 1079026

Early to mid-C19 wharf-side building of Samuel Enderby, largest whalers and sealers in Britain and pioneers of Atlantic exploration. An unusual octagonal room gives onto a projecting bay, allowing views of approaching vessels. Repair and reinstatement works have been completed. Listed Building Consent has been granted for fitting out the building for its intended use as a bar and restaurant.

Contact: Conservation Team (LPA) 020 8921 5355



© Historic England

SITE NAME: 95A, Eltham High Street, Eltham SE9

DESIGNATION: Listed Building grade II

CONDITION: Poor

OCCUPANCY: Occupied/in use

PRIORITY CATEGORY: C (C)

OWNER TYPE: Private

LIST ENTRY NUMBER: 1219821

C17 or earlier stable building with three diagonal chimney shafts. Although the building has been made weathertight, it is showing signs of a lack of maintenance. It is currently in residential use.

Contact: Conservation Team (LPA) 020 8921 5355

PRIORITY CATEGORIES

- A** Immediate risk of further rapid deterioration or loss of fabric; no solution agreed.
B Immediate risk of further rapid deterioration or loss of fabric; solution agreed but not yet implemented.
C Slow decay; no solution agreed.

- D** Slow decay; solution agreed but not yet implemented.
E Under repair or in fair to good repair, but no user identified; or under threat of vacancy with no obvious new user (applicable only to buildings capable of beneficial use).

- F** Repair scheme in progress and (where applicable) end use or user identified; or functionally redundant buildings with new use agreed but not yet implemented.

NOTE
 Last year's priority category is shown in brackets (otherwise, New Entry is noted).

ABBREVIATIONS

- CA** Conservation Area
LB Listed Building
LPA Local Planning Authority
NP National Park
RPG Registered Park and Garden
SM Scheduled Monument
UA Unitary Authority
WHS World Heritage Site



© Historic England

SITE NAME:	Forecourt railings and gates to Red Barracks, and Gate Lodge, Frances Street, Woolwich SE18
DESIGNATION:	Listed Building grade II
CONDITION:	Very bad
OCCUPANCY:	Vacant/not in use
PRIORITY CATEGORY:	A (A)
OWNER TYPE:	Local authority
LIST ENTRY NUMBER:	1358950

Railings and entrance gateway and lodge to the former Red Barracks (1858-60 but now demolished). Structural repairs and repointing to the small watch tower to the north were completed in 2013. The railings, piers, and gate piers are generally in good condition. The gate lodge is in very poor condition, although the Local Authority has removed debris and most of the vegetation threatening the building. However, the main structure is derelict and continues to deteriorate. The Local Authority and Historic England are in discussion regarding potential approaches to secure its repair and new use.

Contact: Conservation Team (LPA) 020 8921 5355



© Historic England

SITE NAME:	The Rotunda, Green Hill, Woolwich Common SE18
DESIGNATION:	Listed Building grade II*, CA
CONDITION:	Very bad
OCCUPANCY:	Vacant/not in use
PRIORITY CATEGORY:	A (A)
OWNER TYPE:	Government or agency
LIST ENTRY NUMBER:	1078987

24-sided polygon, single storey building designed by John Nash. Concave conoid roof. First erected in the grounds of Carlton House in 1814 for (premature) celebration of Allied victory in the Napoleonic Wars. The Rotunda housed the reserve collection of the 'Firepower' museum but is now vacant. The roof covering is leaking and there is considerable concern about the condition of internal timbers. Urgent works are needed and investigations into the roof structure are outstanding. Efforts are being made by the Local Authority and Historic England to secure these urgent repairs.

Contact: Verena McCaig 020 7973 3718



© Historic England

SITE NAME:	I, Greenwich South Street, Woolwich SE10
DESIGNATION:	Listed Building grade II, CA, WHS
CONDITION:	Poor
OCCUPANCY:	Vacant/not in use
PRIORITY CATEGORY:	C (C)
OWNER TYPE:	Commercial company
LIST ENTRY NUMBER:	1079000

End terrace to an early C18 group, three storeys and attic with mansard roof. The upper floors have been unoccupied for a number of years and the building fabric has deteriorated. The shop unit is now also vacant. The owners have undertaken urgent works to ensure the structural stability of the building as a result of enforcement action taken by the Local Authority with the support of Historic England, and further works to secure the building. The building is currently watertight, safe from collapse, and secured.

Contact: Conservation Team (LPA) 020 8921 5355



© Historic England

SITE NAME:	24, Royal Hill, Greenwich SE10
DESIGNATION:	Listed Building grade II, CA
CONDITION:	Poor
OCCUPANCY:	Vacant/not in use
PRIORITY CATEGORY:	D (D)
OWNER TYPE:	Private
LIST ENTRY NUMBER:	1391248

Early C18 small urban house of central chimneystack plan, the smallest known example of the 1703 Moxon Plan. The building has been vacant for some years and is in poor condition. A scheme for restoration and conversion was agreed in 2011-2012 but, although works were started, they were halted for some years. Following discussions with the Local Authority and Historic England, the owner re-commenced internal works but this has been sporadic. Progress is being monitored and discussions regarding the works programme are taking place with the owner.

Contact: Conservation Team (LPA) 020 8921 5355



© Photo © Stephen Craven (cc-by-sa/2.0)

SITE NAME:	Church of St Saviours, Middle Park Avenue, Eltham SE9
DESIGNATION:	Listed Place of Worship grade II
CONDITION:	Poor
PRIORITY CATEGORY:	A (A)
OWNER TYPE:	Religious organisation
LIST ENTRY NUMBER:	1212904

This vast church of purple brick and shallow concrete roofs was built in 1932 to the designs of Cachemaille-Day and is largely unaltered since then. The RIBA gold medal was awarded for the design in 1933. The vicarage was built in 1960. The church has always suffered from having internal rainwater pipes and from poor access for high-level maintenance. Roof coverings were repaired in late C20 but are now in need of renewal. Windows to the Lady Chapel are decayed and high-level plasterwork partially removed. The church is seeking funding for emergency repairs and health and safety works.

Contact: Ian Harper 020 7973 3786

PRIORITY CATEGORIES

- A** Immediate risk of further rapid deterioration or loss of fabric; no solution agreed.
B Immediate risk of further rapid deterioration or loss of fabric; solution agreed but not yet implemented.
C Slow decay; no solution agreed.

- D** Slow decay; solution agreed but not yet implemented.
E Under repair or in fair to good repair, but no user identified; or under threat of vacancy with no obvious new user (applicable only to buildings capable of beneficial use).

- F** Repair scheme in progress and (where applicable) end use or user identified; or functionally redundant buildings with new use agreed but not yet implemented.

NOTE
 Last year's priority category is shown in brackets (otherwise, New Entry is noted).

ABBREVIATIONS

CA	Conservation Area
LB	Listed Building
LPA	Local Planning Authority
NP	National Park
RPG	Registered Park and Garden
SM	Scheduled Monument
UA	Unitary Authority
WHS	World Heritage Site



© Historic England

SITE NAME:	Roman Catholic Church of St Peter, Woolwich New Road, Woolwich SE18
DESIGNATION:	Listed Place of Worship grade II
CONDITION:	Poor
PRIORITY CATEGORY:	C (C)
OWNER TYPE:	Religious organisation
LIST ENTRY NUMBER:	1212426

This church in the Gothic style was completed by AW Pugin in 1843. It is listed together with detached school buildings on the south side, completed a decade later by EW Pugin. The external masonry and roofing of the church, along with internal plastered ceilings, were repaired in 2017 with a grant from the National Lottery Heritage Fund. The condition of the adjacent two-storey school buildings is poor; the upper hall is closed due to structural problems and roof leaks. The congregation is now seeking funding to repair the school buildings to bring them back into use.

Contact: Ian Harper 020 7973 3786

SITE NAME:	Charlton Village SE7	
DESIGNATION:	Conservation Area, 13 LBs	NEW ENTRY?: No
CONDITION:	Poor	TREND: Deteriorating
VULNERABILITY:	Low	CONTACT: Conservation Team (LPA) 020 8921 5355

SITE NAME:	Royal Arsenal Woolwich SE18	
DESIGNATION:	Conservation Area, 22 LBs	NEW ENTRY?: No
CONDITION:	Very bad	TREND: No significant change
VULNERABILITY:	High	CONTACT: Conservation Team (LPA) 020 8921 5355

SITE NAME:	Thames Barrier and Bowater Road	
DESIGNATION:	Conservation Area	NEW ENTRY?: No
CONDITION:	Poor	TREND: Unknown
VULNERABILITY:	High	CONTACT: Rebecca Duncan (LPA) 0208 9215355

SITE NAME:	Westcombe Park, Greenwich SE3	
DESIGNATION:	Conservation Area, 2 LBs	NEW ENTRY?: No
CONDITION:	Poor	TREND: Deteriorating
VULNERABILITY:	Low	CONTACT: Conservation Team (LPA) 020 8921 5355

SITE NAME:	Woolwich Town Centre	
DESIGNATION:	Conservation Area	NEW ENTRY?: No
CONDITION:	Poor	TREND: Unknown
VULNERABILITY:	High	CONTACT: Rebecca Duncan (LPA) 0208 9215355

HACKNEY



© Historic England

SITE NAME:	98, Clapton Common (also known as 1-4 Belz Terrace), E5 E5
DESIGNATION:	Listed Building grade II, CA
CONDITION:	Very bad
OCCUPANCY:	Vacant/not in use
PRIORITY CATEGORY:	C (New entry)
OWNER TYPE:	Religious organisation
LIST ENTRY NUMBER:	1226457

Regency stucco fronted villa of 1825 with central portico entrance and pairs of curved bay windows, facing onto the nearby common. It was used as a home for the poor in C19 and converted into flats in 1928, becoming a school in about 1985. There are longstanding unlawful works and the building suffered a fire in 2017. Planning Permission and Listed Building Consent were granted for repairs and extensions as a school in 2018, but works have not commenced. The building is disused and deteriorating, with missing windows and pigeons inside.

Contact: Tim Walder (LPA) 020 8356 4813

PRIORITY CATEGORIES

- A** Immediate risk of further rapid deterioration or loss of fabric; no solution agreed.
- B** Immediate risk of further rapid deterioration or loss of fabric; solution agreed but not yet implemented.
- C** Slow decay; no solution agreed.
- D** Slow decay; solution agreed but not yet implemented.
- E** Under repair or in fair to good repair, but no user identified; or under threat of vacancy with no obvious new user (applicable only to buildings capable of beneficial use).
- F** Repair scheme in progress and (where applicable) end use or user identified; or functionally redundant buildings with new use agreed but not yet implemented.

NOTE
Last year's priority category is shown in brackets (otherwise, New Entry is noted).

ABBREVIATIONS

CA	Conservation Area
LB	Listed Building
LPA	Local Planning Authority
NP	National Park
RPG	Registered Park and Garden
SM	Scheduled Monument
UA	Unitary Authority
WHS	World Heritage Site



© London Borough of Hackney

SITE NAME:	175, Stoke Newington Church Street N16 N16
DESIGNATION:	Listed Building grade II, CA
CONDITION:	Poor
OCCUPANCY:	Vacant/not in use
PRIORITY CATEGORY:	D (C)
OWNER TYPE:	Private
LIST ENTRY NUMBER:	1235427

Mid C18 two-storey building of brown brick with red brick dressings, cornice band and parapet, and sash windows, with mid-late C19 projecting ground floor shop. The roof is leaking and there are structural issues in evidence, although the building is propped in places. The building is generally in a very poor condition and there are areas of dry rot. Planning Permission and Listed Building Consent were granted in January 2020 for a scheme to repair the building and bring it back into use as a shop and office, with modest extensions to the roof and rear.

Contact: Tim Walder (LPA) 020 8356 4813



© Historic England

SITE NAME:	179, Stoke Newington Church Street N16 N16
DESIGNATION:	Listed Building grade II, CA
CONDITION:	Poor
OCCUPANCY:	Vacant/not in use
PRIORITY CATEGORY:	C (New entry)
OWNER TYPE:	Private
LIST ENTRY NUMBER:	1235521

The western half of a mid C18 house, converted to shops in C19. The building, including an unusual C19 extension to the rear side, was in use as a Chinese restaurant at ground floor level with staff accommodation above. Planning Permission was granted for conversion and extension to the rear to form a shop and flats in 2018, but the scheme has yet to be implemented. There are both structural and asbestos issues. The building has been vacant for several years and is in poor condition.

Contact: Tim Walder (LPA) 020 8356 4813



© London Borough of Hackney

SITE NAME:	Cleeve Workshops, Calvert Avenue E2
DESIGNATION:	Listed Building grade II, CA
CONDITION:	Fair
OCCUPANCY:	Occupied/in use
PRIORITY CATEGORY:	D (C)
OWNER TYPE:	Private
LIST ENTRY NUMBER:	1264906

Row of workshops, built 1895-8 to the design of Reginald Minton Taylor of the London County Council as part of the Boundary Estate. All the workshops are in use and some repair and security works have taken place. Following extensive pre-application discussions, Listed Building Consent was granted in 2019 for the refurbishment of the workshops and the erection of additional workspace and toilets.

Contact: Tim Walder (LPA) 020 8356 4813



© Historic England

SITE NAME:	7, Clapton Square E5
DESIGNATION:	Listed Building grade II, CA
CONDITION:	Fair
OCCUPANCY:	Part occupied/part in use
PRIORITY CATEGORY:	C (C)
OWNER TYPE:	Private
LIST ENTRY NUMBER:	1226411

Early C19 terraced house. Listed Building Consent was granted for the restoration and conversion of the building to accommodate three flats. However the building has suffered from inappropriate and unauthorised works. The Local Authority is taking enforcement action. The property was sold in Autumn 2019 and positive pre-application discussions have taken place with the new owner

Contact: Tim Walder (LPA) 020 8356 4813



© London Borough of Hackney

SITE NAME:	10 and 12, Clapton Terrace E5
DESIGNATION:	Listed Building grade II, CA
CONDITION:	Fair
OCCUPANCY:	Occupied/in use
PRIORITY CATEGORY:	C (C)
OWNER TYPE:	Private
LIST ENTRY NUMBER:	1226416

Terraced houses, mid to late C18. The buildings are suffering from disrepair and under-use. The Local Authority has served Section 215 Notices and works have taken place to improve the external appearance of the properties.

Contact: Tim Walder (LPA) 020 8356 4813

PRIORITY CATEGORIES

- A** Immediate risk of further rapid deterioration or loss of fabric; no solution agreed.
- B** Immediate risk of further rapid deterioration or loss of fabric; solution agreed but not yet implemented.
- C** Slow decay; no solution agreed.
- D** Slow decay; solution agreed but not yet implemented.
- E** Under repair or in fair to good repair, but no user identified; or under threat of vacancy with no obvious new user (applicable only to buildings capable of beneficial use).
- F** Repair scheme in progress and (where applicable) end use or user identified; or functionally redundant buildings with new use agreed but not yet implemented.

NOTE
Last year's priority category is shown in brackets (otherwise, New Entry is noted).

ABBREVIATIONS

CA	Conservation Area
LB	Listed Building
LPA	Local Planning Authority
NP	National Park
RPG	Registered Park and Garden
SM	Scheduled Monument
UA	Unitary Authority
WHS	World Heritage Site



© Historic England Archive

SITE NAME:	Marlow House, 160, Dalston Lane E8
DESIGNATION:	Listed Building grade II, CA
CONDITION:	Fair
OCCUPANCY:	Vacant/not in use
PRIORITY CATEGORY:	F (D)
OWNER TYPE:	Private
LIST ENTRY NUMBER:	1226591

Early to mid-C18 house. Listed Building Consent was granted for conversion to residential use in 2016. Works are underway to implement this scheme, which includes full restoration of the building and are due for completion in 2020.

Contact: Tim Walder (LPA) 020 8356 4813



© Historic England Archive

SITE NAME:	St Columba's Vicarage and link to church, Kingsland Road E2
DESIGNATION:	Listed Building grade I, CA
CONDITION:	Poor
OCCUPANCY:	Occupied/in use
PRIORITY CATEGORY:	C (C)
OWNER TYPE:	Religious organisation
LIST ENTRY NUMBER:	1265658

Gothic Revival vicarage built 1873-4 to the design of James Brooks. The vicarage forms part of a larger group of listed buildings by the same architect, including the church and Sisters' House. A condition survey was prepared in June 2017, and will help to guide discussions about future repairs. Detailed discussions have taken place regarding a programme of roof and other high-level repairs.

Contact: Verena McCaig 020 7973 3718



© London Borough of Hackney

SITE NAME:	320, Kingsland Road E8
DESIGNATION:	Listed Building grade II, CA
CONDITION:	Fair
OCCUPANCY:	Part occupied/part in use
PRIORITY CATEGORY:	E (E)
OWNER TYPE:	Commercial company
LIST ENTRY NUMBER:	1226848

Early C19 terraced house suffering from under use and lack of maintenance. The Local Authority is making efforts to contact the owner to discuss necessary repairs.

Contact: Tim Walder (LPA) 020 8356 4813



© London Borough of Hackney

SITE NAME:	592, Kingsland Road E8
DESIGNATION:	Listed Building grade II, CA
CONDITION:	Poor
OCCUPANCY:	Part occupied/part in use
PRIORITY CATEGORY:	D (D)
OWNER TYPE:	Private
LIST ENTRY NUMBER:	1226776

C18 terraced house with a shop on the ground floor and vacant upper floors. Listed Building Consent was granted in 2008 and again in 2018 for rebuilding the upper parts of the north and east wall following structural problems. These works were completed in March 2020. However the roof is still in poor condition with signs of water ingress throughout the property.

Contact: Tim Walder (LPA) 020 8356 4813



© London Borough of Hackney

SITE NAME:	Portico to former London Orphan Asylum, Linscott Road E5
DESIGNATION:	Listed Building grade II
CONDITION:	Fair
OCCUPANCY:	Vacant/not in use
PRIORITY CATEGORY:	C (New entry)
OWNER TYPE:	Local authority
LIST ENTRY NUMBER:	1265630

The remaining part of the London Orphan Asylum, circa 1823 by WS Inman. From 1882 the building was the Salvation Army Congress Hall but fell into dereliction after 1975, and the remainder of the building was lost. The building now consists of an entrance portico with colonnades. Behind the entrance is a computer centre by Brady Mallalieu from 2005 on the site of the former chapel. The building was associated with the nearby Clapton Girls Academy until 2017 but is now vacant and disused, and its condition declining.

Contact: Tim Walder (LPA) 020 8356 4813

PRIORITY CATEGORIES

- A** Immediate risk of further rapid deterioration or loss of fabric; no solution agreed.
- B** Immediate risk of further rapid deterioration or loss of fabric; solution agreed but not yet implemented.
- C** Slow decay; no solution agreed.
- D** Slow decay; solution agreed but not yet implemented.
- E** Under repair or in fair to good repair, but no user identified; or under threat of vacancy with no obvious new user (applicable only to buildings capable of beneficial use).
- F** Repair scheme in progress and (where applicable) end use or user identified; or functionally redundant buildings with new use agreed but not yet implemented.

NOTE
Last year's priority category is shown in brackets (otherwise, New Entry is noted).

ABBREVIATIONS

CA	Conservation Area
LB	Listed Building
LPA	Local Planning Authority
NP	National Park
RPG	Registered Park and Garden
SM	Scheduled Monument
UA	Unitary Authority
WHS	World Heritage Site



© Historic England Archive

SITE NAME:	New Lansdowne Club, 195, Mare Street E8
DESIGNATION:	Listed Building grade II*, CA
CONDITION:	Poor
OCCUPANCY:	Vacant/not in use
PRIORITY CATEGORY:	E (E)
OWNER TYPE:	Commercial company
LIST ENTRY NUMBER:	1265590

Substantial detached house, dating from 1715. In April 2018 Planning Permission and Listed Building Consent were granted, subject to a Section 106 agreement, to convert the house to offices, with residential development to the rear. Listed Building Consent was also granted in 2018 for emergency repairs. Following a change of ownership, repairs to ensure the building is weathertight have taken place and planning conditions are being discharged so that works can start on site.

Contact: Verena McCaig 020 7973 3718



© London Borough of Hackney

SITE NAME:	Hackney Borough Disinfecting Station, Millfields Road E5
DESIGNATION:	Listed Building grade II
CONDITION:	Very bad
OCCUPANCY:	Vacant/not in use
PRIORITY CATEGORY:	A (A)
OWNER TYPE:	Local authority
LIST ENTRY NUMBER:	1253493

Disinfecting station built in 1900 by Gordon and Gunton for Hackney Borough Council. The building is in a very poor condition following years of water ingress. A number of surveys and reports have been undertaken in order to better understand the building's significance and condition. Asbestos and stored items have been cleared. A programme of mothballing works is being developed, focused on ensuring the building is weathertight, structurally sound, and secure, and an application for Planning Permission is anticipated shortly. Discussions are taking place to identify a new long-term use.

Contact: Tim Walder (LPA) 020 8356 4813




© London Borough of Hackney

SITE NAME:	Air Raid Precaution Centre, Rossendale Street (east side) E5
DESIGNATION:	Listed Building grade II
CONDITION:	Fair
OCCUPANCY:	Vacant/not in use
PRIORITY CATEGORY:	E (E)
OWNER TYPE:	Local authority
LIST ENTRY NUMBER:	1235876

Air raid shelter built in 1938. The building has previously suffered from flooding. Planning Permission and Listed Building Consent were granted in 2004 for the retention of the air raid shelter as a museum and construction of flats above. These works are largely complete and the flats occupied. However, the ownership of the Air Raid Precaution Centre is uncertain, and the space is currently used for storage.

Contact: Tim Walder (LPA) 020 8356 4813




© Historic England Archive

SITE NAME:	Walls and gates to Bishopsgate Goods Station, Shoreditch High Street E1
DESIGNATION:	Listed Building grade II
CONDITION:	Poor
OCCUPANCY:	N/A
PRIORITY CATEGORY:	C (C)
OWNER TYPE:	Utility
LIST ENTRY NUMBER:	1235316

Late C19 walls to the demolished goods station. The gates were repaired some years ago and are now in situ beneath the hoarding. The repair of the listed wall formed part of a large redevelopment proposal for the entire Bishopsgate Goodyard site, called in by the Mayor of London in 2015. A revised scheme has been submitted for appropriate planning consents, and is currently under consideration.

Contact: Tim Walder (LPA) 020 8356 4813



© London Borough of Hackney

SITE NAME:	187, Shoreditch High Street E1
DESIGNATION:	Listed Building grade II, CA
CONDITION:	Fair
OCCUPANCY:	Vacant/not in use
PRIORITY CATEGORY:	F (E)
OWNER TYPE:	Commercial company
LIST ENTRY NUMBER:	1235320

Early C18 terraced house with an altered facade. The roof, front elevation and windows have been restored and the building is now weathertight. A new shopfront has also been fitted. The future use of the building forms part of a wider development scheme.

Contact: Tim Walder (LPA) 020 8356 4813

PRIORITY CATEGORIES

- A** Immediate risk of further rapid deterioration or loss of fabric; no solution agreed.
B Immediate risk of further rapid deterioration or loss of fabric; solution agreed but not yet implemented.
C Slow decay; no solution agreed.

- D** Slow decay; solution agreed but not yet implemented.
E Under repair or in fair to good repair, but no user identified; or under threat of vacancy with no obvious new user (applicable only to buildings capable of beneficial use).

- F** Repair scheme in progress and (where applicable) end use or user identified; or functionally redundant buildings with new use agreed but not yet implemented.

NOTE
 Last year's priority category is shown in brackets (otherwise, New Entry is noted).

ABBREVIATIONS

CA	Conservation Area
LB	Listed Building
LPA	Local Planning Authority
NP	National Park
RPG	Registered Park and Garden
SM	Scheduled Monument
UA	Unitary Authority
WHS	World Heritage Site



© Historic England

SITE NAME:	Walls to St Leonard's Churchyard, Shoreditch High Street and Boundary Street E1
DESIGNATION:	Listed Building grade II, CA
CONDITION:	Fair
OCCUPANCY:	N/A
PRIORITY CATEGORY:	C (C)
OWNER TYPE:	Local authority
LIST ENTRY NUMBER:	1235318

C19 churchyard walls with stone-coped brick piers that occur at intervals along the walls. The railings and gates around the forecourt to St Leonard's Church were repaired in 2010 with funding from Historic England. Repairs are also complete to the eastern boundary wall. Minor repairs are still required to other parts of the wall, as well as the removal of graffiti.

Contact: Tim Walder (LPA) 020 8356 4813



© Historic England

SITE NAME:	Shrubland Road Evangelical Church, Shrubland Road E8
DESIGNATION:	Listed Building grade II, CA
CONDITION:	Fair
OCCUPANCY:	Part occupied/part in use
PRIORITY CATEGORY:	F (C)
OWNER TYPE:	Private
LIST ENTRY NUMBER:	1245303

A rare and complete example of a temporary iron mission church built in 1858. The building is now clad in corrugated asbestos sheeting. The building is in use occasionally as a church. Detailed discussions have taken place with the owners and the repair works requested are now complete.

Contact: Tim Walder (LPA) 020 8356 4813



© Historic England

SITE NAME:	White Lodge, Springfield Park E5
DESIGNATION:	Listed Building grade II, RPG grade II
CONDITION:	Fair
OCCUPANCY:	Part occupied/part in use
PRIORITY CATEGORY:	F (F)
OWNER TYPE:	Local authority
LIST ENTRY NUMBER:	1235414

Early to mid-C19 villa. The building is part occupied with a café on the ground floor. The Local Authority has been awarded a grant from the National Lottery Heritage Fund for a scheme to reinvigorate the whole park, including repairs to the White Lodge and other buildings. Work is underway with completion now anticipated in late 2020.

Contact: Tim Walder (LPA) 020 8356 4813



© Historic England

SITE NAME:	Mortuary Chapel, Stoke Newington High Street, Abney Park Cemetery N16
DESIGNATION:	Listed Building grade II, RPG grade II, CA
CONDITION:	Fair
OCCUPANCY:	Part occupied/part in use
PRIORITY CATEGORY:	F (F)
OWNER TYPE:	Local authority
LIST ENTRY NUMBER:	1265023

Gothic Revival cemetery chapel, dating from 1839. The chapel is situated in the centre of the early C19 cemetery. A first phase of repairs to the roof, spire and high-level stonework was completed in 2017, with funding from Hackney Council and Historic England. The Local Authority has been awarded a Stage II pass from the National Lottery Heritage Fund for a project to improve the cemetery landscape. This includes a second phase of repairs to the chapel, enabling it to be used for community uses and events.

Contact: Tim Walder (LPA) 020 8356 4813



© London Borough of Hackney

SITE NAME:	Premises of Testi and Sons Millwrights, Waterworks Lane E5
DESIGNATION:	Listed Building grade II, CA
CONDITION:	Fair
OCCUPANCY:	Vacant/not in use
PRIORITY CATEGORY:	F (F)
OWNER TYPE:	Private
LIST ENTRY NUMBER:	1264991

Mid-C19 Tudor style building, thought to have been a school. Planning Permission and Listed Building Consent were granted for conversion into two residential units. Extensive works of repair to the building have now taken place, under a new owner, as part of a different scheme for conversion into a Buddhist Monastery with a flat for the monk. Applications for Planning Permission and Listed Building Consent for this have been submitted and are currently under consideration.

Contact: Tim Walder (LPA) 020 8356 4813

PRIORITY CATEGORIES

- A** Immediate risk of further rapid deterioration or loss of fabric; no solution agreed.
- B** Immediate risk of further rapid deterioration or loss of fabric; solution agreed but not yet implemented.
- C** Slow decay; no solution agreed.
- D** Slow decay; solution agreed but not yet implemented.
- E** Under repair or in fair to good repair, but no user identified; or under threat of vacancy with no obvious new user (applicable only to buildings capable of beneficial use).
- F** Repair scheme in progress and (where applicable) end use or user identified; or functionally redundant buildings with new use agreed but not yet implemented.

NOTE
Last year's priority category is shown in brackets (otherwise, New Entry is noted).

ABBREVIATIONS

CA	Conservation Area
LB	Listed Building
LPA	Local Planning Authority
NP	National Park
RPG	Registered Park and Garden
SM	Scheduled Monument
UA	Unitary Authority
WHS	World Heritage Site



© Historic England

SITE NAME:	Haggerston Baths, Whiston Road E2
DESIGNATION:	Listed Building grade II
CONDITION:	Poor
OCCUPANCY:	Vacant/not in use
PRIORITY CATEGORY:	C (C)
OWNER TYPE:	Local authority
LIST ENTRY NUMBER:	1235838

Public baths and swimming pool, dating from 1904. The building is vacant and in a state of disrepair. Following a competitive bidding process and public consultation, the Local Authority selected a developer in 2017 to repair the building and bring it back into use. Applications have been submitted for Planning Permission and Listed Building Consent for a scheme involving restoration and re-purposing as community space, workshops, café, gym and other uses, with demolition of part of the building and erection of a new six-storey office building. These applications are currently being assessed.

Contact: Tim Walder (LPA) 020 8356 4813



© Historic England

SITE NAME:	Church of St Andrew, Bethune Road, Stoke Newington N16
DESIGNATION:	Listed Place of Worship grade II*
CONDITION:	Poor
PRIORITY CATEGORY:	F (F)
OWNER TYPE:	Religious organisation
LIST ENTRY NUMBER:	1264896

The church was built in 1883-4 by Sir Arthur Blomfield in the Early English style, using Kentish ragstone with Bath stone dressings. Although plain externally, the interior is richly decorated. Two phases of repairs are complete, funded by the National Lottery Heritage Fund. The nave and aisle roofs are repaired and also external masonry and windows to clerestory and west wall. A third and final phase of roofing repair is required to the transepts and chancel roofs and related masonry.

Contact: Ian Harper 020 7973 3786



© Historic England

SITE NAME:	Church of St Chad, Dunloe Street, Hackney E2
DESIGNATION:	Listed Place of Worship grade I
CONDITION:	Poor
PRIORITY CATEGORY:	A (A)
OWNER TYPE:	Religious organisation
LIST ENTRY NUMBER:	1265793

Church by Victorian Gothicist architect James Brooks, completed in 1869 to provide for rapidly expanding but poor suburbs. The adjacent vicarage dates from 1874. The church is high and lofty, with plain detailing in red brick and contrasting with Bath stone dressings under slated roofs. The vicarage, transept roofs and north nave brickwork were repaired in the late C20. More repairs are needed to brickwork and rainwater goods, and the timber bellcote above the crossing is in urgent need of assessment and repair. The church is actively seeking funding.

Contact: Ian Harper 020 7973 3786



© Historic England

SITE NAME:	Christ Apostolic Church (formerly St Columba), Kingsland Road, Hackney E2
DESIGNATION:	Listed Place of Worship grade I, CA
CONDITION:	Poor
PRIORITY CATEGORY:	A (A)
OWNER TYPE:	Religious organisation
LIST ENTRY NUMBER:	1226862

The Parish Church was built in the Gothic Revival style in 1868-9 by James Brooks and the mortuary chapel was added in 1904-5 by E Geldart. It forms an enclosed courtyard with the vicarage and Sisters' House, listed separately. Construction is in red brick with Bath stone dressings. There are defects in the high level lantern above the central tower, and in the rainwater disposal system causing damage to the masonry. A recent fall of a section of guttering has caused damage to the slates of the north aisle.

Contact: Ian Harper 020 7973 3786



© Historic England

SITE NAME:	Church of St Thomas, Old Hill Street, Clapton Common N16
DESIGNATION:	Listed Place of Worship grade II, CA
CONDITION:	Poor
PRIORITY CATEGORY:	A (A)
OWNER TYPE:	Religious organisation
LIST ENTRY NUMBER:	1265859

Only the crypt (c1777), the tower and belfry (1827) survived World War II bomb damage in December 1940. The church was re-opened in October 1958 to designs by NF Cachemaille-Day; he incorporated the apse from William Burges's remodelling in 1873 and the 1921 World War I memorial. The asphalt water-proofing of the reinforced concrete roof slab has been much repaired over previous decades. It is still leaking in places, causing concerns about the structural integrity of the roof. The church has commissioned structural investigations and is seeking funding for a repair project.

Contact: Ian Harper 020 7973 3786

PRIORITY CATEGORIES

- A** Immediate risk of further rapid deterioration or loss of fabric; no solution agreed.
- B** Immediate risk of further rapid deterioration or loss of fabric; solution agreed but not yet implemented.
- C** Slow decay; no solution agreed.
- D** Slow decay; solution agreed but not yet implemented.
- E** Under repair or in fair to good repair, but no user identified; or under threat of vacancy with no obvious new user (applicable only to buildings capable of beneficial use).
- F** Repair scheme in progress and (where applicable) end use or user identified; or functionally redundant buildings with new use agreed but not yet implemented.

NOTE
Last year's priority category is shown in brackets (otherwise, New Entry is noted).

ABBREVIATIONS

CA	Conservation Area
LB	Listed Building
LPA	Local Planning Authority
NP	National Park
RPG	Registered Park and Garden
SM	Scheduled Monument
UA	Unitary Authority
WHS	World Heritage Site



© Historic England

SITE NAME:	Church of St John the Baptist, Pitfield Street, Hackney N1
DESIGNATION:	Listed Place of Worship grade II*
CONDITION:	Poor
PRIORITY CATEGORY:	C (New entry)
OWNER TYPE:	Religious organisation
LIST ENTRY NUMBER:	1235285

St John the Baptist, a Commissioners' church funded under the 1818 Act, was completed in 1826 by Francis Edwards, a pupil of Sir John Soane. Built of stock bricks contained within limestone dressings under a slated roof, the spacious interior has galleries on three sides and a fine early C20 painted ceiling by J A Reeve. The tower and galleried cupola at the west end have structural problems due to the rusting of embedded cramps. These are causing jacking in the masonry above roof level, which needs to be addressed.

Contact: Ian Harper 020 7973 3786



© Historic England Archive

SITE NAME:	Church of St Leonard, Shoreditch High Street, Shoreditch E1
DESIGNATION:	Listed Place of Worship grade I, CA
CONDITION:	Poor
PRIORITY CATEGORY:	C (F)
OWNER TYPE:	Religious organisation
LIST ENTRY NUMBER:	1235382

Built 1740 to the design of George Dance the Elder. Constructed in brick with a Portland stone front facade and dressings, and slate roofs. The roofs to the north and south aisles and the flat roofs either side of the tower have been repaired with funding from the National Lottery Heritage Fund and Historic England. The nave roof was re-slated in 2017 with funding from the Listed Places of Worship Roof Repair Fund. Repairs were completed in 2019 to the tower, pediment, columns and portico roofs, and temporary repairs were made to the spire, grant-aided by the National Lottery Heritage Fund.

Contact: Tracey Craig 020 7973 3756



© Historic England

SITE NAME:	Old Church of St Mary, Stoke Newington Church Street, Stoke Newington N16
DESIGNATION:	Listed Place of Worship grade II*, CA
CONDITION:	Poor
PRIORITY CATEGORY:	A (A)
OWNER TYPE:	Religious organisation
LIST ENTRY NUMBER:	1235419

The old parish church of St Mary dates from 1563. It was restored in 1827-29 by Charles Barry who raised the nave roof on a clerestory, added the spire, and the outer north aisle which was lost in WWII and not rebuilt; the exposed soft brick of the north wall is now weathering badly. In 2017 the south aisle roof was repaired with a grant from the Listed Places of Worship Roof Repair Fund. Further repairs are needed internally and externally, in particular to deal with floor repairs, structural movement at the west end of the north aisle and dampness in the west end of the south aisle.

Contact: Ian Harper 020 7973 3786



© Historic England

SITE NAME:	Church of St Matthias, Wordsworth Road, Stoke Newington N16
DESIGNATION:	Listed Place of Worship grade I
CONDITION:	Poor
PRIORITY CATEGORY:	C (C)
OWNER TYPE:	Religious organisation
LIST ENTRY NUMBER:	1265031

The church was completed in 1851 to an innovative design by William Butterfield in free Gothic style. Stock brick with Bath stone dressings. Repairs to the nave roof and rainwater goods were completed in May 2015 with funding from the National Lottery Heritage Fund and Historic England. Another phase of work is required to the aisle roofs, as well as the roofs, belfry louvers and masonry of the tower. The church is seeking funding for project development and repair.

Contact: Ian Harper 020 7973 3786



© Historic England

SITE NAME:	Abney Park Cemetery N16
DESIGNATION:	Registered Park and Garden grade II, 18 LBs, part in CA
CONDITION:	Generally unsatisfactory with major localised problems
VULNERABILITY:	High
TREND:	Improving
NEW ENTRY?:	No
OWNER TYPE:	Local authority
LIST ENTRY NUMBER:	1000789

Laid out as an arboretum cemetery in 1840 from the gardens of two C17 houses, Abney Park is one of London's most important Nonconformist cemeteries. Features of the historic designed landscape survive but are in poor condition and, in places, illegible. A Development Board is guiding future management and maintenance of the cemetery, and volunteers continue to carry out improvements. A Conservation Management Plan has been prepared, and the Local Authority has been awarded a grant from the National Lottery Heritage Fund and the National Lottery Community Fund towards its implementation.

Contact: Christopher Laine 07780 545 979

PRIORITY CATEGORIES

- A** Immediate risk of further rapid deterioration or loss of fabric; no solution agreed.
- B** Immediate risk of further rapid deterioration or loss of fabric; solution agreed but not yet implemented.
- C** Slow decay; no solution agreed.
- D** Slow decay; solution agreed but not yet implemented.
- E** Under repair or in fair to good repair, but no user identified; or under threat of vacancy with no obvious new user (applicable only to buildings capable of beneficial use).
- F** Repair scheme in progress and (where applicable) end use or user identified; or functionally redundant buildings with new use agreed but not yet implemented.

NOTE
Last year's priority category is shown in brackets (otherwise, New Entry is noted).


ABBREVIATIONS

CA	Conservation Area
LB	Listed Building
LPA	Local Planning Authority
NP	National Park
RPG	Registered Park and Garden
SM	Scheduled Monument
UA	Unitary Authority
WHS	World Heritage Site

SITE NAME:	Mare Street, Hackney Central E8		
DESIGNATION:	Conservation Area, 9 LBs	NEW ENTRY?:	No
CONDITION:	Poor	TREND:	Deteriorating
VULNERABILITY:	Low	CONTACT:	Rodney Keg (LPA) 020 8356 7739

SITE NAME:	Sun Street, City of London EC2		
DESIGNATION:	Conservation Area, LB grade II	NEW ENTRY?:	No
CONDITION:	Very bad	TREND:	Unknown
VULNERABILITY:	Low	CONTACT:	Rodney Keg (LPA) 020 8356 7739

HAMMERSMITH AND FULHAM



© Historic England

SITE NAME:	Draped woman sculpture, North Verbena Gardens W6
DESIGNATION:	Listed Building grade II, CA
CONDITION:	Poor
OCCUPANCY:	N/A
PRIORITY CATEGORY:	C (C)
OWNER TYPE:	Local authority
LIST ENTRY NUMBER:	1431422

Cast concrete sculpture, circa 1959 by Karel Vogel, situated in an open space off the Great West Road. It was an early commission of the London County Council's Patronage of the Arts scheme, unusually commissioned to provide visual amenity in compensation for a major road scheme. The cast concrete is now cracking in many places, damaged by rusting structural iron elements, and past repairs are both unsightly and failing. A condition survey has been carried out, funded by local amenity groups. Funding is now being sought to undertake further investigations prior to planning for full repair.

Contact: Adam O'Neill (LPA) 020 8753 3318



© Historic England

SITE NAME:	Number 2 Gasholder, Former Fulham Gas Works, Imperial Road SW6
DESIGNATION:	Listed Building grade II*, CA
CONDITION:	Very bad
OCCUPANCY:	N/A
PRIORITY CATEGORY:	C (C)
OWNER TYPE:	Commercial company
LIST ENTRY NUMBER:	1261959

Gasholder dating from 1830, and considered to be the oldest surviving gasholder in the world. It consists of a single lift wrought iron holder, with cast iron guide standards in tripod form and wrought iron framework. The Gas Works site has been decommissioned. Outline Planning Permission for redevelopment has been obtained, with a S106 Agreement to secure protective and investigatory works. Preliminary works are underway, and the results will help inform the future restoration and re-purposing of the gasholder on site in consultation with the developer, Local Authority and Historic England.

Contact: Verena McCaig 020 7973 3718



© Historic England

SITE NAME:	Reception House, Hammersmith Cemetery, Margravine Road W6
DESIGNATION:	Listed Building grade II, CA
CONDITION:	Poor
OCCUPANCY:	N/A
PRIORITY CATEGORY:	A (A)
OWNER TYPE:	Local authority
LIST ENTRY NUMBER:	1436663

Single-storey octagonal brick building with a slate roof, circa 1869, probably by George Saunders, built to provide temporary resting places for bodies prior to burial. The rainwater goods are inadequate and failing, leading to deterioration of stone dressings, brickwork and mortars. The Friends of Margravine Cemetery funded a costed condition survey. The Local Authority is commissioning consultants to oversee repair and conservation works, working with the Friends of Margravine Cemetery and Historic England to identify appropriate funding sources.

Contact: Adam O'Neill (LPA) 020 8753 3318



© London Borough of Hammersmith and Fulham

SITE NAME:	Refreshment Room, Ravenscourt Park W6 W6
DESIGNATION:	Listed Building grade II, CA
CONDITION:	Poor
OCCUPANCY:	Vacant/not in use
PRIORITY CATEGORY:	C (New entry)
OWNER TYPE:	Local authority
LIST ENTRY NUMBER:	1358588

Former stable block of C18 Ravenscourt Park House, partially demolished and converted into a refreshment room in late C19, with later additions. Recently used as a park tea room, it has been vacant since the end of 2019 and its condition is deteriorating. The roof is failing owing to age, exacerbated by heritage crime and subsequent water ingress, and now needs replacement, along with rainwater goods. Part of the building is inaccessible owing to previous interventions in the layout. The Local Authority is exploring options to fund repairs and bring the building back into long-term viable use.

Contact: Adam O'Neill (LPA) 020 8753 3318

PRIORITY CATEGORIES

- A** Immediate risk of further rapid deterioration or loss of fabric; no solution agreed.
- B** Immediate risk of further rapid deterioration or loss of fabric; solution agreed but not yet implemented.
- C** Slow decay; no solution agreed.
- D** Slow decay; solution agreed but not yet implemented.
- E** Under repair or in fair to good repair, but no user identified; or under threat of vacancy with no obvious new user (applicable only to buildings capable of beneficial use).
- F** Repair scheme in progress and (where applicable) end use or user identified; or functionally redundant buildings with new use agreed but not yet implemented.

NOTE
Last year's priority category is shown in brackets (otherwise, New Entry is noted).

ABBREVIATIONS

CA	Conservation Area
LB	Listed Building
LPA	Local Planning Authority
NP	National Park
RPG	Registered Park and Garden
SM	Scheduled Monument
UA	Unitary Authority
WHS	World Heritage Site



© Historic England

SITE NAME:	Tomb of Abraham Smith, Hammersmith Cemetery, Margravine Road W6
DESIGNATION:	Listed Building grade II, CA
CONDITION:	Poor
OCCUPANCY:	N/A
PRIORITY CATEGORY:	C (C)
OWNER TYPE:	Unknown
LIST ENTRY NUMBER:	1072616

White marble tomb monument, circa 1923, by CJ Jordan & Son, Acton, dedicated to a gold prospector. Tall, enriched cross surmounting a rubble-carved base. A carved vignette at the foot of the cross depicts a gold prospector in a shelter. The surface of the marble is suffering considerable decay and soiling, leading to a loss of detail. The monument is also leaning significantly. A full condition survey is required to inform future repair works. The Local Authority, Historic England and Friends of Margravine Cemetery are exploring funding options.

Contact: Adam O'Neill (LPA) 020 8753 3318



© London Borough of Hammersmith and Fulham

SITE NAME:	Circular garden building, boundary wall and railings, formerly to St Paul's School, Hammersmith Road
DESIGNATION:	Listed Building grade II
CONDITION:	Very bad
OCCUPANCY:	Vacant/not in use
PRIORITY CATEGORY:	A (A)
OWNER TYPE:	Local authority
LIST ENTRY NUMBER:	1079820

Circular red brick building and boundary wall, with railings and terracotta finials to brick piers, all formerly part of St Paul's School, 1881-85 by Alfred Waterhouse, now part of St Paul's Open Space. The building is disused and has missing roof tiles, vegetation growth and damp. Terracotta finials have been repaired. Both the walls and railings were damaged by a vehicle in 2020. The Local Authority commissioned a condition survey for the building and is seeking consents for its repair and future re-use for garden storage. Conservation repairs to the wall and railings are being investigated.

Contact: Adam O'Neill (LPA) 020 8753 3318



© Historic England

SITE NAME:	Former Hope and Anchor public house, 20 Macbeth Street, Hammersmith W6
DESIGNATION:	Listed Building grade II, CA
CONDITION:	Good
OCCUPANCY:	Part occupied/part in use
PRIORITY CATEGORY:	E (E)
OWNER TYPE:	Private
LIST ENTRY NUMBER:	1392791

Public house in neo-Georgian style dating from 1936. Built for Truman's as part of a housing estate. The building is an unusual survival with two exceptionally intact 1930s bar interiors. The public house business closed in 2012. The ground floor is used for occasional filming and the upper floors are occupied and in residential use. Original external signage and some internal ironmongery in the bar areas have been removed.

Contact: Adam O'Neill (LPA) 020 8753 3318



© Historic England

SITE NAME:	Tomb of Frederick Harold Young, Hammersmith Cemetery, Margravine Road W6
DESIGNATION:	Listed Building grade II, CA
CONDITION:	Very bad
OCCUPANCY:	N/A
PRIORITY CATEGORY:	A (A)
OWNER TYPE:	Unknown
LIST ENTRY NUMBER:	1072617

Mausoleum dating from 1884. The parapet to the west elevation is missing and there is some broken and missing glass. There are structural defects to the floor. The Local Authority has commissioned a structural report and is further commissioning architectural consultants to oversee preparation of a fully detailed schedule of repairs and conservation works, with funding from Historic England. The Local Authority is also working with the Friends of Margravine Cemetery and Historic England to identify appropriate funding sources to enable full repair and conservation works to be carried out.

Contact: Adam O'Neill (LPA) 020 8753 3318



© Historic England

SITE NAME:	Tomb of Samuel Jones, Queen Caroline Street, St Paul's Churchyard W6
DESIGNATION:	Listed Building grade II, CA
CONDITION:	Very bad
OCCUPANCY:	N/A
PRIORITY CATEGORY:	A (A)
OWNER TYPE:	Religious organisation
LIST ENTRY NUMBER:	1246022

Table tomb over a brick and stone plinth dating from the end of the C18. There is evidence of severe mechanical damage and erosion as well as rusting of the remaining railings. Invasive vegetation and dumped rubbish continue to be a problem. The Local Authority, Historic England and the church are in discussion to agree a suitable project that will secure the repair of the monument and improve its setting.

Contact: Adam O'Neill (LPA) 020 8753 3318

PRIORITY CATEGORIES

- A** Immediate risk of further rapid deterioration or loss of fabric; no solution agreed.
B Immediate risk of further rapid deterioration or loss of fabric; solution agreed but not yet implemented.
C Slow decay; no solution agreed.

- D** Slow decay; solution agreed but not yet implemented.
E Under repair or in fair to good repair, but no user identified; or under threat of vacancy with no obvious new user (applicable only to buildings capable of beneficial use).

- F** Repair scheme in progress and (where applicable) end use or user identified; or functionally redundant buildings with new use agreed but not yet implemented.

NOTE
 Last year's priority category is shown in brackets (otherwise, New Entry is noted).

ABBREVIATIONS

CA	Conservation Area
LB	Listed Building
LPA	Local Planning Authority
NP	National Park
RPG	Registered Park and Garden
SM	Scheduled Monument
UA	Unitary Authority
WHS	World Heritage Site



© Historic England

SITE NAME:	Ashlar Court, Former Royal Masonic Hospital Nurses' Home, Ravenscourt Gardens W6
DESIGNATION:	Listed Building grade II, CA
CONDITION:	Good
OCCUPANCY:	Occupied/in use
PRIORITY CATEGORY:	F (F)
OWNER TYPE:	Commercial company
LIST ENTRY NUMBER:	1269052

Nurses' home, 1938, by Burnet, Tait and Lorne. Works for conversion to residential use have been completed and the building is now occupied. Outstanding conditions attached to the Listed Building Consent, including the display of artefacts, are yet to be discharged.

Contact: Adam O'Neill (LPA) 020 8753 3318



© Historic England

SITE NAME:	Former Royal Masonic Hospital, Ravenscourt Park, Hammersmith W6
DESIGNATION:	Listed Building grade II*, CA
CONDITION:	Fair
OCCUPANCY:	Vacant/not in use
PRIORITY CATEGORY:	E (E)
OWNER TYPE:	Commercial company
LIST ENTRY NUMBER:	1192740

Hospital, 1933, by Thomas Tait, funded by the Freemasons. The building has been vacant since the closure of the NHS facility in 2006. Walls within the landscaped garden were demolished in anticipation of implementation of an approved scheme, but works then stalled. Whilst the building is currently mothballed, discussions have begun with the Local Authority and Historic England regarding proposals for its potential repair and future re-use.

Contact: Verena McCaig 020 7973 3718



© Historic England

SITE NAME:	Church of St John, North End Road, Walham Green SW6
DESIGNATION:	Listed Place of Worship grade II, CA
CONDITION:	Poor
PRIORITY CATEGORY:	C (C)
OWNER TYPE:	Religious organisation
LIST ENTRY NUMBER:	1079751

Church built in 1827, designed by George Ledwell Taylor. Stonework repairs to the tower and re-roofing of the aisles were completed in 2016, grant-aided by Historic England and the National Lottery Heritage Fund. The nave and chancel were re-roofed in 2017 with funding from the Listed Places of Worship Roof Repair Fund. The church interior and electrics remain in poor condition and a new below ground rainwater drainage system is required.

Contact: Tracey Craig 020 7973 3756



© Historic England

SITE NAME:	Church of St Stephen the Martyr and St Thomas, Uxbridge Road, Shepherd's Bush W12
DESIGNATION:	Listed Place of Worship grade II, CA
CONDITION:	Poor
PRIORITY CATEGORY:	C (C)
OWNER TYPE:	Religious organisation
LIST ENTRY NUMBER:	1261971

Built in 1850, designed by Antony Salvin. Coursed rubble walling with Bath stone dressings and slate pitched roofs. The spire was removed following war damage and the tower is now surmounted with a low octagonal fleche. Roofs and rainwater goods are in poor condition resulting in water ingress. The congregation is actively exploring possible sources of funding.

Contact: Tracey Craig 020 7973 3756

SITE NAME:	St Mary's, Kensal Green NW10		
DESIGNATION:	Conservation Area, 10 LBs, part in RPG grade I	NEW ENTRY?:	No
CONDITION:	Very bad	TREND:	Improving
VULNERABILITY:	Medium	CONTACT:	Adam O'Neill (LPA) 020 8753 3318

PRIORITY CATEGORIES

- A** Immediate risk of further rapid deterioration or loss of fabric; no solution agreed.
- B** Immediate risk of further rapid deterioration or loss of fabric; solution agreed but not yet implemented.
- C** Slow decay; no solution agreed.
- D** Slow decay; solution agreed but not yet implemented.
- E** Under repair or in fair to good repair, but no user identified; or under threat of vacancy with no obvious new user (applicable only to buildings capable of beneficial use).
- F** Repair scheme in progress and (where applicable) end use or user identified; or functionally redundant buildings with new use agreed but not yet implemented.

NOTE
Last year's priority category is shown in brackets (otherwise, New Entry is noted).

ABBREVIATIONS

- CA** Conservation Area
- LB** Listed Building
- LPA** Local Planning Authority
- NP** National Park
- RPG** Registered Park and Garden
- SM** Scheduled Monument
- UA** Unitary Authority
- WHS** World Heritage Site

HARINGEY



© London Borough of Haringey

SITE NAME:	37, North Road N6
DESIGNATION:	Listed Building grade II, CA
CONDITION:	Poor
OCCUPANCY:	Unknown
PRIORITY CATEGORY:	C (C)
OWNER TYPE:	Private
LIST ENTRY NUMBER:	1189311

Early C19 house of two storeys and basement, part of two pairs linked by recessed porches. The building is built of red brick, with cement detailing including pilaster strips, entablature and cornice. The condition of the property is deteriorating. The Local Authority is considering options to secure the full repair of the building.

Contact: Elisabetta Tonazzi (LPA) 020 8489 4497



© Historic England

SITE NAME:	Alexandra Palace, Alexandra Palace Way, Wood Green N10
DESIGNATION:	Listed Building grade II, part in RPG grade II, CA
CONDITION:	Poor
OCCUPANCY:	Part occupied/part in use
PRIORITY CATEGORY:	F (F)
OWNER TYPE:	Charity (heritage)
LIST ENTRY NUMBER:	1268256

Entertainment complex including exhibition halls and theatre, built 1868-75. From 1935 part of Alexandra Palace was leased to the BBC. Urgent repairs to the loggia on the south terrace (western end) and south east roofs were completed in 2013. Repairs to the eastern part of the building, including the theatre, were completed in 2018, with funding from Haringey Council and the National Lottery Heritage Fund, and the theatre is now open to the public. Works are progressing on the east court and north yard and discussions are ongoing regarding other parts of the building.

Contact: Elisabetta Tonazzi (LPA) 020 8489 4497



© Historic England

SITE NAME:	Hornsey Town Hall, Broadway N8
DESIGNATION:	Listed Building grade II*, CA
CONDITION:	Poor
OCCUPANCY:	Part occupied/part in use
PRIORITY CATEGORY:	F (D)
OWNER TYPE:	Local authority
LIST ENTRY NUMBER:	1263688

Built in 1935 to the design of RH Uren. Modelled on Dudock's seminal town hall at Hilversum and an important influence in subsequent British town hall design. The building is in a poor condition, particularly the Assembly Hall to the rear. The Local Authority has agreed to transfer ownership to Far East Consortium International Ltd. This includes an agreement to guarantee continued public access to, and use of, parts of the building. The town hall will also accommodate a hotel, with new residential development to the rear. Work has started on site.

Contact: Elizabeth Whitbourn 07889 808145



© London Borough of Haringey

SITE NAME:	Public toilets, Bruce Grove, Tottenham N17
DESIGNATION:	Listed Building grade II, CA
CONDITION:	Poor
OCCUPANCY:	Vacant/not in use
PRIORITY CATEGORY:	C (C)
OWNER TYPE:	Local authority
LIST ENTRY NUMBER:	1259316

Public toilet circa 1920, with fine external ironwork. The building is currently empty and in a deteriorating condition. Some works to secure the building have been carried out and the ironwork has been restored, but further works are needed. The Local Authority commissioned a structural survey in 2018 and has secured funding for repair and renovation of the building. Design development work and discussions with all relevant parties are underway and applications for Planning Permission and Listed Building Consent are in progress.

Contact: Elisabetta Tonazzi (LPA) 020 8489 4497



© London Borough of Haringey

SITE NAME:	7, Bruce Grove, Tottenham N17
DESIGNATION:	Listed Building grade II, CA
CONDITION:	Very bad
OCCUPANCY:	Vacant/not in use
PRIORITY CATEGORY:	B (B)
OWNER TYPE:	Commercial company
LIST ENTRY NUMBER:	1188605

One of a pair of early C19 houses. The building is vacant and has suffered substantial internal collapse. A scheme of refurbishment and conversion to flats has been approved. A proposal to amend the approved scheme in order to optimise the configuration of the second and top floors is under discussion. The building has recently been sold to a new owner.

Contact: Elisabetta Tonazzi (LPA) 020 8489 4497

PRIORITY CATEGORIES

- A** Immediate risk of further rapid deterioration or loss of fabric; no solution agreed.
- B** Immediate risk of further rapid deterioration or loss of fabric; solution agreed but not yet implemented.
- C** Slow decay; no solution agreed.
- D** Slow decay; solution agreed but not yet implemented.
- E** Under repair or in fair to good repair, but no user identified; or under threat of vacancy with no obvious new user (applicable only to buildings capable of beneficial use).
- F** Repair scheme in progress and (where applicable) end use or user identified; or functionally redundant buildings with new use agreed but not yet implemented.

NOTE
Last year's priority category is shown in brackets (otherwise, New Entry is noted).

ABBREVIATIONS

CA	Conservation Area
LB	Listed Building
LPA	Local Planning Authority
NP	National Park
RPG	Registered Park and Garden
SM	Scheduled Monument
UA	Unitary Authority
WHS	World Heritage Site



© London Borough of Haringey

SITE NAME:	West wall, Bruce Castle Park, Church Lane, Tottenham N17
DESIGNATION:	Listed Building grade II, CA
CONDITION:	Poor
OCCUPANCY:	N/A
PRIORITY CATEGORY:	C (C)
OWNER TYPE:	Local authority
LIST ENTRY NUMBER:	I294666

C17 red brick boundary wall to Bruce Castle Park. In urgent need of essential repairs as the brickwork is deteriorating. An initial programme of repairs has been undertaken, but further works are needed.

Contact: Elisabetta Tonazzi (LPA) 020 8489 4497



© Historic England

SITE NAME:	662, High Road, Tottenham N17
DESIGNATION:	Listed Building grade II, CA
CONDITION:	Fair
OCCUPANCY:	Vacant/not in use
PRIORITY CATEGORY:	F (F)
OWNER TYPE:	Commercial company
LIST ENTRY NUMBER:	I358832

Early C18 building of three storeys, in stock brick with stone coped parapet, lower than the neighbouring properties with which it has group value. The building was badly fire damaged during the 2011 riots. The upper floors and roof of the building have been renovated and repaired. Listed Building Consent was granted in 2019 for renovations to the ground floor of the building with restoration of the shop frontage, and works are due to start on site.

Contact: Elisabetta Tonazzi (LPA) 020 8489 4497



© London Borough of Haringey

SITE NAME:	810, High Road, Tottenham N17
DESIGNATION:	Listed Building grade II*, CA
CONDITION:	Fair
OCCUPANCY:	Vacant/not in use
PRIORITY CATEGORY:	D (D)
OWNER TYPE:	Commercial company
LIST ENTRY NUMBER:	I358835

Fine house built circa 1715 as part of a symmetrical pair. Planning Permission and Listed Building Consent have been granted for the refurbishment and re-use of the building as part of Tottenham Hotspur Football Club's wider redevelopment proposals. Work has not yet started.

Contact: Elizabeth Whitbourn 07889 808145



© London Borough of Haringey

SITE NAME:	Retaining wall along Highgate Hill (The Bank), Highgate Hill, Highgate N6
DESIGNATION:	Listed Building grade II, CA
CONDITION:	Poor
OCCUPANCY:	N/A
PRIORITY CATEGORY:	D (D)
OWNER TYPE:	Local authority
LIST ENTRY NUMBER:	I079237

Early C19 retaining wall along Highgate Hill between the street pavement and higher paved walk. Some repairs were carried out in 2010/11. Temporary measures were implemented in January 2018 to safeguard the wall and the Local Authority is undertaking investigations to identify an appropriate permanent solution.

Contact: Elisabetta Tonazzi (LPA) 020 8489 4497



© London Borough of Haringey

SITE NAME:	South boundary wall to Bruce Castle Park, Lordship Lane, Tottenham N17
DESIGNATION:	Listed Building grade II, CA
CONDITION:	Poor
OCCUPANCY:	N/A
PRIORITY CATEGORY:	A (A)
OWNER TYPE:	Local authority
LIST ENTRY NUMBER:	I079218

Probable early C17 red brick wall in Flemish bond, with tall sloped coping and plinth. The wall is ramped gently up at intervals towards the west. It is now seriously deteriorating with open decayed pointing, loose and unstable brickwork, previous re-pointing damage, and extensive ivy/creeper and frost damage. A programme of urgent repairs has been undertaken, but further repairs are required.

Contact: Elisabetta Tonazzi (LPA) 020 8489 4497

PRIORITY CATEGORIES

- A** Immediate risk of further rapid deterioration or loss of fabric; no solution agreed.
- B** Immediate risk of further rapid deterioration or loss of fabric; solution agreed but not yet implemented.
- C** Slow decay; no solution agreed.
- D** Slow decay; solution agreed but not yet implemented.
- E** Under repair or in fair to good repair, but no user identified; or under threat of vacancy with no obvious new user (applicable only to buildings capable of beneficial use).
- F** Repair scheme in progress and (where applicable) end use or user identified; or functionally redundant buildings with new use agreed but not yet implemented.

NOTE
Last year's priority category is shown in brackets (otherwise, New Entry is noted).

ABBREVIATIONS

CA	Conservation Area
LB	Listed Building
LPA	Local Planning Authority
NP	National Park
RPG	Registered Park and Garden
SM	Scheduled Monument
UA	Unitary Authority
WHS	World Heritage Site



© London Borough of Haringey

SITE NAME:	Porters and Walters Almshouses, St Leonard's Almshouses, Nightingale Road, Wood Green N22
DESIGNATION:	Listed Building grade II, CA
CONDITION:	Poor
OCCUPANCY:	Occupied/in use
PRIORITY CATEGORY:	F (F)
OWNER TYPE:	Unknown
LIST ENTRY NUMBER:	1079222

Four two-storey almshouses, circa 1904, which form a group with a commemorative stone and front railings. The buildings have suffered from a lack of proper maintenance over a number of years and there was a partial collapse of the boundary wall in 2018. Listed Building Consent has been granted for partial demolition and rebuilding, and work is in progress.

Contact: Elisabetta Tonazzi (LPA) 020 8489 4497



© Historic England

SITE NAME:	Church of St Augustine, Archway Road, Hornsey N6
DESIGNATION:	Listed Place of Worship grade II, CA
CONDITION:	Fair
PRIORITY CATEGORY:	F (F)
OWNER TYPE:	Religious organisation
LIST ENTRY NUMBER:	1358860

The Art Workers Guild background of the three architects involved in this late C19 church is very apparent. JF Sedding started the work, was succeeded by his pupil Henry Wilson (west nave and Lady Chapel) and Harold Gibbons, who in 1916 completed the Arts and Crafts facade with its Calvary. The London stock brickwork is dressed in Bath stone and red brick under a plain tiled roof. Internal fittings are of a high quality. The tower roof was repaired in 2017 and the Calvary Statuary in 2018, with grants from the National Lottery Heritage Fund. There remain repairs to roofs and gutters.

Contact: Ian Harper 020 7973 3786



© Historic England

SITE NAME:	Parish Church of All Hallows, Church Lane, Tottenham N17
DESIGNATION:	Listed Place of Worship grade II*, CA
CONDITION:	Poor
PRIORITY CATEGORY:	C (C)
OWNER TYPE:	Religious organisation
LIST ENTRY NUMBER:	1188633

This medieval church incorporates a C14 tower with C18 battlements. The north aisle was rebuilt in 1855. The chancel, east end extensions and raised clerestories were by William Butterfield in 1875-7. In 2017 the roofs and valley gutters were repaired with a grant from the Listed Places of Worship Roof Repair Fund. Much C14 and C15 architectural fabric survives internally but is suffering from the effects of dampness and requires repair and conservation.

Contact: Ian Harper 020 7973 3786



© Historic England

SITE NAME:	The Palace Cathedral (former Tottenham Palace Theatre), High Road, Tottenham N17
DESIGNATION:	Listed Place of Worship grade II, CA
CONDITION:	Very bad
PRIORITY CATEGORY:	A (A)
OWNER TYPE:	Religious organisation
LIST ENTRY NUMBER:	1249660

The former Tottenham Palace Theatre was built in 1908 by Wylson Long as a variety theatre. The building is now in use for worship. It is suffering from water ingress, which is causing significant damage to both the structure and interior plaster work. Some repairs were carried out to the front roofs in 2015, but considerable further work is required. Discussions between the Local Authority and the congregation are ongoing to secure necessary urgent works.

Contact: Ian Harper 020 7973 3786

SITE NAME:	Bruce Grove N17	NEW ENTRY?:	No
DESIGNATION:	Conservation Area, LB grade II	TREND:	Improving
CONDITION:	Very bad	CONTACT:	Lucy Morrow (LPA) 020 8489 4497
VULNERABILITY:	Low		

SITE NAME:	Clyde Circus N15	NEW ENTRY?:	No
DESIGNATION:	Conservation Area	TREND:	Deteriorating
CONDITION:	Poor	CONTACT:	Lucy Morrow (LPA) 020 8489 4497
VULNERABILITY:	Medium		

PRIORITY CATEGORIES

- A** Immediate risk of further rapid deterioration or loss of fabric; no solution agreed.
- B** Immediate risk of further rapid deterioration or loss of fabric; solution agreed but not yet implemented.
- C** Slow decay; no solution agreed.
- D** Slow decay; solution agreed but not yet implemented.
- E** Under repair or in fair to good repair, but no user identified; or under threat of vacancy with no obvious new user (applicable only to buildings capable of beneficial use).
- F** Repair scheme in progress and (where applicable) end use or user identified; or functionally redundant buildings with new use agreed but not yet implemented.

NOTE
Last year's priority category is shown in brackets (otherwise, New Entry is noted).

ABBREVIATIONS

- CA** Conservation Area
- LB** Listed Building
- LPA** Local Planning Authority
- NP** National Park
- RPG** Registered Park and Garden
- SM** Scheduled Monument
- UA** Unitary Authority
- WHS** World Heritage Site

SITE NAME:	Hornsey Water Works and Filter Beds, Hornsey N8		
DESIGNATION:	Conservation Area, 2 LBs, part in RPG grade II	NEW ENTRY?:	No
CONDITION:	Fair	TREND:	Deteriorating significantly
VULNERABILITY:	Medium	CONTACT:	Lucy Morrow (LPA) 020 8489 4497

SITE NAME:	North Tottenham High Road N17		
DESIGNATION:	Conservation Area, 30 LBs	NEW ENTRY?:	No
CONDITION:	Very bad	TREND:	Improving
VULNERABILITY:	Medium	CONTACT:	Lucy Morrow (LPA) 020 8489 4497

SITE NAME:	Scotland Green N17		
DESIGNATION:	Conservation Area, 4 LBs	NEW ENTRY?:	No
CONDITION:	Very bad	TREND:	Improving
VULNERABILITY:	Medium	CONTACT:	Lucy Morrow (LPA) 020 8489 4497

HARROW



© Historic England

SITE NAME:	Former Wealdstone Police Station, High Street HA3
DESIGNATION:	Listed Building grade II
CONDITION:	Fair
OCCUPANCY:	Vacant/not in use
PRIORITY CATEGORY:	A (A)
OWNER TYPE:	Private
LIST ENTRY NUMBER:	1245418

Former police station with magistrates' court, later part library and then entirely a police station. Built in 1908-9 by J Dixon Butler in Free Tudor style. The building has been empty since 2015 and is currently boarded up and secure after illegal entry by squatters in 2016. Applications were refused in 2016 and 2017 for a proposed new use with extensions and new buildings, and an appeal was dismissed in 2018. A new application for reuse of the building was approved in 2019 and applications to clear the conditions attached to this were submitted in early 2020 and are under consideration.

Contact: Lucy Haile (LPA) 020 8736 6101



© Historic England

SITE NAME:	Former White Hart Hotel, High Street, Edgware HA8
DESIGNATION:	Listed Building grade II
CONDITION:	Poor
OCCUPANCY:	Vacant/not in use
PRIORITY CATEGORY:	C (C)
OWNER TYPE:	Commercial company
LIST ENTRY NUMBER:	1079726

C17 three storey stuccoed building with a hipped tile roof and wooden eaves cornice. It is no longer in use as a public house or as a restaurant but is closed and out of use. The upper floors are in a poor condition after unauthorised works and there are holes in the walls and ceilings. A new leaseholder took over in 2020. More extensive unauthorised works were carried out in parts of the building during Lockdown. The Local Planning Authority halted these and is carrying out enforcement action.

Contact: Lucy Haile (LPA) 020 8736 6101



© Historic England

SITE NAME:	Kenton Lane Farmhouse, Kenton Lane HA3
DESIGNATION:	Listed Building grade II
CONDITION:	Poor
OCCUPANCY:	Vacant/not in use
PRIORITY CATEGORY:	D (D)
OWNER TYPE:	Commercial company
LIST ENTRY NUMBER:	1253950

Two storey former farmhouse built circa 1808, to the designs of William Loudon and Robert Abraham in Flemish bond red brick with a hipped slate roof. Listed Building Consent and Planning Permission were approved in 2013 for repairs and conversion to residential, linked to an adjacent housing scheme. Whilst the new homes have been built, works to the listed buildings have not been carried out. The house and farm buildings were damaged by illegal entry in early 2019 but the site is now secure and discussions are ongoing between the Local Authority and the owner regarding the scheme.

Contact: Lucy Haile (LPA) 020 8736 6101

PRIORITY CATEGORIES

- A** Immediate risk of further rapid deterioration or loss of fabric; no solution agreed.
- B** Immediate risk of further rapid deterioration or loss of fabric; solution agreed but not yet implemented.
- C** Slow decay; no solution agreed.
- D** Slow decay; solution agreed but not yet implemented.
- E** Under repair or in fair to good repair, but no user identified; or under threat of vacancy with no obvious new user (applicable only to buildings capable of beneficial use).
- F** Repair scheme in progress and (where applicable) end use or user identified; or functionally redundant buildings with new use agreed but not yet implemented.

NOTE
Last year's priority category is shown in brackets (otherwise, New Entry is noted).

ABBREVIATIONS

CA	Conservation Area
LB	Listed Building
LPA	Local Planning Authority
NP	National Park
RPG	Registered Park and Garden
SM	Scheduled Monument
UA	Unitary Authority
WHS	World Heritage Site



© Historic England

SITE NAME:	Kenton Lane former farm buildings, Kenton Lane HA3
DESIGNATION:	Listed Building grade II
CONDITION:	Poor
OCCUPANCY:	Vacant/not in use
PRIORITY CATEGORY:	D (D)
OWNER TYPE:	Commercial company
LIST ENTRY NUMBER:	1253952

Former farm buildings built circa 1808, to designs of William Loudon and Robert Abraham in colour washed Flemish bond brick. The vacant buildings surround three sides of a designed courtyard. Listed Building Consent and Planning Permission were approved in 2013 for conversion to residential, linked to an adjacent housing scheme. Whilst the new homes have been built, works to the listed buildings have not been carried out. The buildings were damaged by illegal entry in 2019 but the site is now secure and discussions are ongoing between the Local Authority and the owner regarding the scheme.

Contact: Lucy Haile (LPA) 020 8736 6101



© Historic England

SITE NAME:	Old Pye House, West Street, HA1 3EL
DESIGNATION:	Listed Building grade II, CA
CONDITION:	Poor
OCCUPANCY:	Vacant/not in use
PRIORITY CATEGORY:	A (A)
OWNER TYPE:	Private
LIST ENTRY NUMBER:	1358651

The C15 two storey building was part of a larger hall building. It has a slate roof, timber framed walls and gable ends with a central tie beam, and a plain kingpost. The south front is C18 or early C19 red brick. Unoccupied and in poor condition the original first floor was removed when it was used as a plastics factory. Internal scaffolding has now been installed, a modern extension and yew tree have been removed, and the ground level lowered inside the building. Discussions about proposals, including external scaffolding, are taking place between the owner and the Local Authority.

Contact: Lucy Haile (LPA) 020 8736 6101



© London Borough of Harrow

SITE NAME:	South Lodge to Grim's Dyke Hotel, Old Redding HA3
DESIGNATION:	Listed Building grade II, RPG grade II, CA
CONDITION:	Very bad
OCCUPANCY:	Vacant/not in use
PRIORITY CATEGORY:	A (New entry)
OWNER TYPE:	Local authority
LIST ENTRY NUMBER:	1193943

South lodge to Grim's Dyke Hotel. The hotel was originally designed as a private residence in 1870-72, by Richard Norman Shaw for the artist Frederick Goodall and subsequently owned by WS Gilbert (Gilbert and Sullivan). Two-storey red brick walls with tile hung gables, stone dressings and a prominent chimney stack. The building was severely damaged by a fire in April 2020, but parts remain including some of the external walls and chimney. It is now awaiting repair and has been secured with Heras fencing.

Contact: Lucy Haile (LPA) 020 8736 6101




© London Borough of Harrow

SITE NAME:	Wall to west and north of Springbok House, Wood Lane
DESIGNATION:	Listed Building grade II, CA
CONDITION:	Poor
OCCUPANCY:	N/A
PRIORITY CATEGORY:	C (C)
OWNER TYPE:	Charity (non-heritage)
LIST ENTRY NUMBER:	1358673

C19 wall, 11 foot high, with stone copings, recessed in the centre to pass through the porte-cochere. The wall forms a curved forecourt and screening to Springbok House, now the Hussaini Shia Islamic Centre. A leaning section of the wall was deemed a dangerous structure by the Local Authority and was taken down in 2018 for safety reasons. The wall has temporary protective hoarding and scaffolding in place whilst discussions continue with the owner on its reinstatement and funding of the work.

Contact: Lucy Haile (LPA) 020 8736 6101



© London Borough of Harrow

SITE NAME:	Brick Kiln to south east of the Kiln, Common Road, Stanmore
DESIGNATION:	Listed Building grade II
CONDITION:	Very bad
OCCUPANCY:	N/A
PRIORITY CATEGORY:	A (A)
OWNER TYPE:	Private
LIST ENTRY NUMBER:	1079710

Lower part of a C18 brick kiln conical chimney, of which the upper part no longer exists. In urgent need of structural stabilisation and repair.

Contact: Lucy Haile (LPA) 020 8736 6101

PRIORITY CATEGORIES

- A** Immediate risk of further rapid deterioration or loss of fabric; no solution agreed.
- B** Immediate risk of further rapid deterioration or loss of fabric; solution agreed but not yet implemented.
- C** Slow decay; no solution agreed.
- D** Slow decay; solution agreed but not yet implemented.
- E** Under repair or in fair to good repair, but no user identified; or under threat of vacancy with no obvious new user (applicable only to buildings capable of beneficial use).
- F** Repair scheme in progress and (where applicable) end use or user identified; or functionally redundant buildings with new use agreed but not yet implemented.

NOTE
Last year's priority category is shown in brackets (otherwise, New Entry is noted).

ABBREVIATIONS

- CA** Conservation Area
- LB** Listed Building
- LPA** Local Planning Authority
- NP** National Park
- RPG** Registered Park and Garden
- SM** Scheduled Monument
- UA** Unitary Authority
- WHS** World Heritage Site



© London Borough of Harrow

SITE NAME:	Pinner Park Farmhouse, George V Avenue, Pinner
DESIGNATION:	Listed Building grade II
CONDITION:	Poor
OCCUPANCY:	Part occupied/part in use
PRIORITY CATEGORY:	C (C)
OWNER TYPE:	Local authority
LIST ENTRY NUMBER:	1079715

The building dates from circa 1750. It is two storeys with three bays plus hipped wing. The windows to the main house are altered. The building appears in good condition externally but the interior requires attention. There has been some damage from water penetration and the building is partly vacant. Listed Building Consent was approved in 2018 to replace an existing steel beam and repair the central valley gutter and in 2019 this work was completed.

Contact: Lucy Haile (LPA) 020 8736 6101



© London Borough of Harrow

SITE NAME:	Garden wall to Bernays Gardens, Old Church Lane, Stanmore
DESIGNATION:	Listed Building grade II, CA
CONDITION:	Poor
OCCUPANCY:	N/A
PRIORITY CATEGORY:	D (D)
OWNER TYPE:	Local authority
LIST ENTRY NUMBER:	1079749

C19 wall with buttresses. Many of the bricks are significantly decayed and the wall is in need of repointing. The Local Authority has obtained Listed Building Consent for works to repair the wall and is investigating funding options.

Contact: Lucy Haile (LPA) 020 8736 6101



© London Borough of Harrow

SITE NAME:	Boundary wall fronting road from Nos 118-128, Stanmore Hill (east side), Stanmore
DESIGNATION:	Listed Building grade II, CA
CONDITION:	Poor
OCCUPANCY:	N/A
PRIORITY CATEGORY:	C (C)
OWNER TYPE:	Private
LIST ENTRY NUMBER:	1194205

C18 brick wall with buttresses with chamfered bases. Many bricks at the base have weathered away and parts require repointing. The Local Authority is discussing repairs with the owners.

Contact: Lucy Haile (LPA) 020 8736 6101



© Historic England

SITE NAME:	Boundary wall fronting road (Wellington House), Stanmore Hill (West Side), Stanmore
DESIGNATION:	Listed Building grade II, CA
CONDITION:	Poor
OCCUPANCY:	N/A
PRIORITY CATEGORY:	C (C)
OWNER TYPE:	Private, multiple owners
LIST ENTRY NUMBER:	1079648

This brick wall originates from the C18 or early C19. It is 10 foot high, built of red brick with chamfered pilaster buttresses. Many sections of the wall have weathered away and parts require repointing. Listed Building Consent was granted in 2016 for repairs to part of the wall and these were completed in 2018. A suitable scheme for the remaining section is awaited.

Contact: Lucy Haile (LPA) 020 8736 6101



© London Borough of Harrow

SITE NAME:	The Rayners public house, 23, Village Way East
DESIGNATION:	Listed Building grade II
CONDITION:	Good
OCCUPANCY:	Occupied/in use
PRIORITY CATEGORY:	F (F)
OWNER TYPE:	Private
LIST ENTRY NUMBER:	1392310

A virtually unaltered 1930s public house retaining its internal plan form and original fittings. Listed Building Consent was granted for the repair, renovation and re-use of the building. These works have largely been implemented and the building is now in educational use. However, unauthorised signage and some alterations to the interior still need addressing.

Contact: Lucy Haile (LPA) 020 8736 6101

PRIORITY CATEGORIES

- A** Immediate risk of further rapid deterioration or loss of fabric; no solution agreed.
- B** Immediate risk of further rapid deterioration or loss of fabric; solution agreed but not yet implemented.
- C** Slow decay; no solution agreed.
- D** Slow decay; solution agreed but not yet implemented.
- E** Under repair or in fair to good repair, but no user identified; or under threat of vacancy with no obvious new user (applicable only to buildings capable of beneficial use).
- F** Repair scheme in progress and (where applicable) end use or user identified; or functionally redundant buildings with new use agreed but not yet implemented.

NOTE
Last year's priority category is shown in brackets (otherwise, New Entry is noted).

ABBREVIATIONS

- CA** Conservation Area
- LB** Listed Building
- LPA** Local Planning Authority
- NP** National Park
- RPG** Registered Park and Garden
- SM** Scheduled Monument
- UA** Unitary Authority
- WHS** World Heritage Site



© Historic England

SITE NAME:	Old Stanmore Church, Church Road, Stanmore
DESIGNATION:	Listed Place of Worship grade II*, CA
CONDITION:	Poor
PRIORITY CATEGORY:	C (C)
OWNER TYPE:	Religious organisation
LIST ENTRY NUMBER:	1079747

The now roofless ruined church of St John the Evangelist was built in 1632, attributed to Nicholas Stone. The wall heads have exposed brickwork allowing rainwater ingress. This is resulting in the erosion of mortar and bricks and supporting deleterious plant growth. There is decayed mortar, brick, stone and timber elsewhere around the building along with some vertical cracking in the walling. The church is occasionally used for worship.

Contact: Tracey Craig 020 7973 3756

SITE NAME:	Grim's Ditch: section extending 1500yds (1370m) north east from Oxhey Lane		
DESIGNATION:	Scheduled Monument, part in RPG grade II, part in CA	LIST ENTRY NUMBER:	1002044
CONDITION:	Generally satisfactory but with significant localised problems	TREND:	Declining
PRINCIPAL VULNERABILITY:	Scrub/tree growth	NEW ENTRY?:	No
OWNER TYPE:	Local authority, multiple owners	CONTACT:	Elizabeth Whitbourn 07889 808145

SITE NAME:	Grim's Ditch: section north of Blythwood House		
DESIGNATION:	Scheduled Monument	LIST ENTRY NUMBER:	1002007
CONDITION:	Generally satisfactory but with significant localised problems	TREND:	Declining
PRINCIPAL VULNERABILITY:	Scrub/tree growth	NEW ENTRY?:	No
OWNER TYPE:	Local authority	CONTACT:	Elizabeth Whitbourn 07889 808145

SITE NAME:	Linear earthworks in Pear Wood, west of Watling Street		
DESIGNATION:	Scheduled Monument	LIST ENTRY NUMBER:	1001996
CONDITION:	Generally satisfactory but with significant localised problems	TREND:	Stable
PRINCIPAL VULNERABILITY:	Scrub/tree growth	NEW ENTRY?:	No
OWNER TYPE:	Local authority	CONTACT:	Elizabeth Whitbourn 07889 808145

SITE NAME:	Pinner deer park, Pinner Park Farm		
DESIGNATION:	Scheduled Monument, part in CA	LIST ENTRY NUMBER:	1019135
CONDITION:	Generally satisfactory but with significant localised problems	TREND:	Declining
PRINCIPAL VULNERABILITY:	Scrub/tree growth	NEW ENTRY?:	No
OWNER TYPE:	Local authority	CONTACT:	Elizabeth Whitbourn 07889 808145

SITE NAME:	Grim's Ditch: four linear sections between Uxbridge Road and Oxhey Lane		
DESIGNATION:	Scheduled Monument, part in CA	LIST ENTRY NUMBER:	1003530
CONDITION:	Generally satisfactory but with significant localised problems	TREND:	Declining
PRINCIPAL VULNERABILITY:	Permitted development	NEW ENTRY?:	No
OWNER TYPE:	Local authority, multiple owners	CONTACT:	Elizabeth Whitbourn 07889 808145

PRIORITY CATEGORIES

- A** Immediate risk of further rapid deterioration or loss of fabric; no solution agreed.
B Immediate risk of further rapid deterioration or loss of fabric; solution agreed but not yet implemented.
C Slow decay; no solution agreed.

- D** Slow decay; solution agreed but not yet implemented.
E Under repair or in fair to good repair, but no user identified; or under threat of vacancy with no obvious new user (applicable only to buildings capable of beneficial use).

- F** Repair scheme in progress and (where applicable) end use or user identified; or functionally redundant buildings with new use agreed but not yet implemented.

NOTE
 Last year's priority category is shown in brackets (otherwise, New Entry is noted).

ABBREVIATIONS

CA	Conservation Area
LB	Listed Building
LPA	Local Planning Authority
NP	National Park
RPG	Registered Park and Garden
SM	Scheduled Monument
UA	Unitary Authority
WHS	World Heritage Site



© Historic England

SITE NAME:	Bentley Priory
DESIGNATION:	Registered Park and Garden grade II, LB grade II*
CONDITION:	Generally satisfactory but with significant localised problems
VULNERABILITY:	Medium
TREND:	Stable
NEW ENTRY?:	No
OWNER TYPE:	Mixed, multiple owners
LIST ENTRY NUMBER:	1001440

A C16 estate enlarged and improved in the late C18. Sir Uvedale Price and William Gilpin influenced the design in the early C19. Royal Air Force Fighter Command occupied the mansion from 1936, which played a central role in World War II, now converted to a museum with residential units, and new housing in the grounds. The Italian gardens and most of the immediate landscaped surrounds of the mansion have been restored, but boundary treatment, views and the character of the lake in land owned and managed by the Local Authority remain issues to be resolved.

Contact: Christopher Laine 07780 545 979

HAVERING



© London Borough of Havering

SITE NAME:	Garden walls to former North Ockendon Hall, Church Lane, North Ockendon
DESIGNATION:	Listed Building grade II, CA
CONDITION:	Very bad
OCCUPANCY:	N/A
PRIORITY CATEGORY:	C (C)
OWNER TYPE:	Private
LIST ENTRY NUMBER:	1300500

C16 and later garden walls to Ockendon Hall (now demolished). These extensive walls are slowly deteriorating although the owners are making efforts to prevent further damage from vegetation.

Contact: Martyn Thomas (LPA) 01708 432845



© Historic England

SITE NAME:	Outbuilding to the rear of The Old Anchor, Harwood Hall Lane
DESIGNATION:	Listed Building grade II, CA
CONDITION:	Very bad
OCCUPANCY:	Part occupied/part in use
PRIORITY CATEGORY:	C (C)
OWNER TYPE:	Private
LIST ENTRY NUMBER:	1079891

C19 timber-framed outbuildings which continue the line of the rear wing of The Old Anchor, a C18 timber-framed house. The building is currently used as a workshop. It is in need of roof and brickwork repairs, new rainwater goods, and renewal of the timber lintels. The Local Authority and Historic England are monitoring the condition of the building and have discussed essential repairs with the owner.

Contact: Martyn Thomas (LPA) 01708 432845



© Historic England

SITE NAME:	High House Farmhouse, Ockendon Road
DESIGNATION:	Listed Building grade II*, CA
CONDITION:	Very bad
OCCUPANCY:	Part occupied/part in use
PRIORITY CATEGORY:	A (A)
OWNER TYPE:	Private
LIST ENTRY NUMBER:	1079867

Three storey house of brick and timber frame circa 1700 with an older timber-framed wing. The timber frame to the three storey section is under stress, the porch is propped by scaffold and there is significant water damage from the roof. A number of the rooms are uninhabitable. Much of the extensive vegetation growth on the exterior of the building has been removed and some surveys have been carried out but the building requires urgent repairs to prevent further decay and possible localised collapse. The Local Authority and Historic England are continuing discussions with the owners.

Contact: Verena McCaig 020 7973 3718

PRIORITY CATEGORIES

- A** Immediate risk of further rapid deterioration or loss of fabric; no solution agreed.
- B** Immediate risk of further rapid deterioration or loss of fabric; solution agreed but not yet implemented.
- C** Slow decay; no solution agreed.
- D** Slow decay; solution agreed but not yet implemented.
- E** Under repair or in fair to good repair, but no user identified; or under threat of vacancy with no obvious new user (applicable only to buildings capable of beneficial use).
- F** Repair scheme in progress and (where applicable) end use or user identified; or functionally redundant buildings with new use agreed but not yet implemented.

NOTE
Last year's priority category is shown in brackets (otherwise, New Entry is noted).

ABBREVIATIONS

CA	Conservation Area
LB	Listed Building
LPA	Local Planning Authority
NP	National Park
RPG	Registered Park and Garden
SM	Scheduled Monument
UA	Unitary Authority
WHS	World Heritage Site



© London Borough of Havering

SITE NAME:	Two brick barns and garden walls to south of Bretons House, Rainham Road, Hornchurch
DESIGNATION:	Listed Building grade II
CONDITION:	Very bad
OCCUPANCY:	Part occupied/part in use
PRIORITY CATEGORY:	A (A)
OWNER TYPE:	Local authority
LIST ENTRY NUMBER:	I300053

Two Tudor barns set around a cobbled courtyard close to the C16 garden walls, all associated with Bretons House. One barn is watertight and in partial use although deteriorating, with some earlier unsympathetic alterations and additions. The other barn is in need of extensive repair, particularly to the roof and walls, and suffers from vandalism. The garden walls are in need of extensive repair and protection, with areas of collapse. A Conservation Statement has been prepared for these assets and plans for the wider site are being developed. However, immediate repairs are required.

Contact: Martyn Thomas (LPA) 01708 432845



© Historic England

SITE NAME:	Upminster Windmill, St Mary's Lane, Upminster
DESIGNATION:	Listed Building grade II*
CONDITION:	Fair
OCCUPANCY:	Vacant/not in use
PRIORITY CATEGORY:	F (F)
OWNER TYPE:	Local authority
LIST ENTRY NUMBER:	I079878

Smock mill 1803, retaining original machinery. The Friends of Upminster Windmill, in conjunction with the Local Authority, have been awarded a grant from the National Lottery Heritage Fund. The project includes the full restoration of the mill, and the provision of a workshop and visitors' centre on the site. The adjacent visitors' centre is complete, and restoration works are near completion on the windmill itself.

Contact: Verena McCaig 020 7973 3718



© London Borough of Havering

SITE NAME:	Garden walls at Cranham Hall, The Chase, Cranham
DESIGNATION:	Listed Building grade II, CA
CONDITION:	Very bad
OCCUPANCY:	N/A
PRIORITY CATEGORY:	C (C)
OWNER TYPE:	Private
LIST ENTRY NUMBER:	I183600

C16 walls to an earlier house on the site of Cranham Hall. The wall is in need of extensive repairs. Previous localised repairs are inappropriate and uncontrolled plant and tree growth is causing further damage and deterioration.

Contact: Martyn Thomas (LPA) 01708 432845



© Historic England

SITE NAME:	Mill Cottage, The Dell, High Street, Hornchurch
DESIGNATION:	Listed Building grade II, CA
CONDITION:	Very bad
OCCUPANCY:	Occupied/in use
PRIORITY CATEGORY:	C (C)
OWNER TYPE:	Private
LIST ENTRY NUMBER:	I079898

Single storey timber-framed range, now one dwelling, dating from the C17. The building is in very bad condition and continuing to deteriorate. The roof has undergone extensive temporary repair but continues to present major maintenance problems.

Contact: Martyn Thomas (LPA) 01708 432845



© Historic England

SITE NAME:	Footbridge to rear of Nos. 52 and 54, The Grove, Upminster
DESIGNATION:	Listed Building grade II
CONDITION:	Very bad
OCCUPANCY:	N/A
PRIORITY CATEGORY:	A (A)
OWNER TYPE:	Local authority
LIST ENTRY NUMBER:	I323729

Footbridge and eye-catcher, circa 1765, probably by James Paine who laid out the estate of Gaynes Park in the 1760s for Sir James Esdaile, Lord Mayor of London 1777-78. Erection of fencing on the bridge has seriously damaged the structure. Extensive vegetation growth is further threatening its stability. Some structural repairs have been carried out in the past but further works are urgently required.

Contact: Martyn Thomas (LPA) 01708 432845

PRIORITY CATEGORIES

- A** Immediate risk of further rapid deterioration or loss of fabric; no solution agreed.
- B** Immediate risk of further rapid deterioration or loss of fabric; solution agreed but not yet implemented.
- C** Slow decay; no solution agreed.
- D** Slow decay; solution agreed but not yet implemented.
- E** Under repair or in fair to good repair, but no user identified; or under threat of vacancy with no obvious new user (applicable only to buildings capable of beneficial use).
- F** Repair scheme in progress and (where applicable) end use or user identified; or functionally redundant buildings with new use agreed but not yet implemented.

NOTE
Last year's priority category is shown in brackets (otherwise, New Entry is noted).

ABBREVIATIONS

- CA** Conservation Area
- LB** Listed Building
- LPA** Local Planning Authority
- NP** National Park
- RPG** Registered Park and Garden
- SM** Scheduled Monument
- UA** Unitary Authority
- WHS** World Heritage Site

SITE NAME:	Dagnam Park Farm moated site, Noak Hill, Romford		
DESIGNATION:	Scheduled Monument	LIST ENTRY NUMBER:	1001988
CONDITION:	Generally satisfactory but with minor localised problems	TREND:	Stable
PRINCIPAL VULNERABILITY:	Scrub/tree growth	NEW ENTRY?:	No
OWNER TYPE:	Local authority	CONTACT:	Elizabeth Whitbourn 07889 808145

SITE NAME:	Romford		
DESIGNATION:	Conservation Area, 4 LBs	NEW ENTRY?:	No
CONDITION:	Very bad	TREND:	Improving
VULNERABILITY:	Medium	CONTACT:	Planning Service (LPA) 01708 433100

HILLINGDON



© Historic England

SITE NAME:	Granaries at Knightscode Farm, Harefield	A pair of early to mid C19 weatherboarded granaries, each with timber frames, standing on staddle stones, with tiled roofs. These are examples of a once-common agricultural building type in Middlesex, and now rare. The northern granary re-uses a C18 six-panel door and has a queen strut roof with clasped purlins. The southern granary has now collapsed.
DESIGNATION:	Listed Building grade II	
CONDITION:	Very bad	
OCCUPANCY:	N/A	
PRIORITY CATEGORY:	A (New entry)	
OWNER TYPE:	Local authority	
LIST ENTRY NUMBER:	1376634	



© Historic England

SITE NAME:	Wall running south from the Old Gatehouse west along Church Road, Hillingdon	C16 red brick wall of varied height, breached in places to create access for houses behind. Some sections have been repaired, but the quality is varied and much of the remainder is in poor condition. A condition assessment has been prepared, with funding from Historic England, and discussions are underway with the owners of the wall regarding the necessary repairs.
DESIGNATION:	Listed Building grade II*, CA	
CONDITION:	Poor	
OCCUPANCY:	N/A	
PRIORITY CATEGORY:	C (C)	
OWNER TYPE:	Private	
LIST ENTRY NUMBER:	1358326	Contact: Elizabeth Whitbourn 07889 808145



© Historic England

SITE NAME:	Walls around St Martin's churchyard, north side, Church Road, Hillingdon	Red brick boundary and retaining wall for St Martin's churchyard. C16 red brick walls, with tall sloped coping, along the east and north sides of the churchyard and the northern part of the west side. At the south end of the east side there is a square pier with stone cornice and ball finials. A condition survey has been carried out and discussions are underway to secure funding for the necessary works.
DESIGNATION:	Listed Building grade II*, CA	
CONDITION:	Poor	
OCCUPANCY:	N/A	
PRIORITY CATEGORY:	C (C)	
OWNER TYPE:	Religious organisation	
LIST ENTRY NUMBER:	1286366	Contact: Elizabeth Whitbourn 07889 808145

PRIORITY CATEGORIES

- A** Immediate risk of further rapid deterioration or loss of fabric; no solution agreed.
- B** Immediate risk of further rapid deterioration or loss of fabric; solution agreed but not yet implemented.
- C** Slow decay; no solution agreed.
- D** Slow decay; solution agreed but not yet implemented.
- E** Under repair or in fair to good repair, but no user identified; or under threat of vacancy with no obvious new user (applicable only to buildings capable of beneficial use).
- F** Repair scheme in progress and (where applicable) end use or user identified; or functionally redundant buildings with new use agreed but not yet implemented.

NOTE
Last year's priority category is shown in brackets (otherwise, New Entry is noted).

ABBREVIATIONS

CA	Conservation Area
LB	Listed Building
LPA	Local Planning Authority
NP	National Park
RPG	Registered Park and Garden
SM	Scheduled Monument
UA	Unitary Authority
WHS	World Heritage Site



© Historic England

SITE NAME:	Walls around St Martin's churchyard, south side, Church Road, Hillingdon
DESIGNATION:	Listed Building grade II, CA
CONDITION:	Poor
OCCUPANCY:	N/A
PRIORITY CATEGORY:	C (C)
OWNER TYPE:	Religious organisation
LIST ENTRY NUMBER:	I080276

Red brick boundary and retaining wall along the south part of the west side and the south side of St Martin's churchyard. Lower parts of C16 red brick, with the upper part rebuilt probably in the C19. A condition survey has been carried out and discussions are underway to secure funding for the necessary works.

Contact: Mark Butler (LPA) 01895 558196



© Historic England

SITE NAME:	Lych gate to south of Church of St Mary, Church Walk, Hayes
DESIGNATION:	Listed Building grade II, CA
CONDITION:	Poor
OCCUPANCY:	N/A
PRIORITY CATEGORY:	C (C)
OWNER TYPE:	Religious organisation
LIST ENTRY NUMBER:	I080234

Circa C16 timber lych gate with tiled roof. The timber supports and base are in a very poor state of repair and tiles are slipping from the roof. No repairs are planned.

Contact: Mark Butler (LPA) 01895 558196



© London Borough of Hillingdon

SITE NAME:	Barn to the west of Weekly House, Bath Road, Harmondsworth
DESIGNATION:	Listed Building grade II, CA
CONDITION:	Very bad
OCCUPANCY:	Vacant/not in use
PRIORITY CATEGORY:	A (A)
OWNER TYPE:	Private
LIST ENTRY NUMBER:	I286544

Late C17 or early C18 weatherboarded barn with tiled roof and Queen post truss at the west end. Weekly House, the boundary wall and the barn form a group. The barn is in a dilapidated state.

Contact: Mark Butler (LPA) 01895 558196



© London Borough of Hillingdon

SITE NAME:	Former King Henry public house and stables, 456, Bath Road, Longford
DESIGNATION:	Listed Building grade II
CONDITION:	Poor
OCCUPANCY:	Vacant/not in use
PRIORITY CATEGORY:	C (C)
OWNER TYPE:	Private
LIST ENTRY NUMBER:	I080296

Converted to a house, the rear of the building is the former King Henry public house. The front part of the property has been rebuilt, using old material, after a fire. All the walls have exposed timber framing with brick filling and tiled roofs. The adjacent stables are also of interest with an early diamond mullioned window. The buildings are in poor condition, but have been secured by the owner. They have been included in larger development proposals.

Contact: Mark Butler (LPA) 01895 558196



© London Borough of Hillingdon

SITE NAME:	Enterprise House, Blyth Road, Hayes
DESIGNATION:	Listed Building grade II, CA
CONDITION:	Poor
OCCUPANCY:	Part occupied/part in use
PRIORITY CATEGORY:	D (D)
OWNER TYPE:	Commercial company
LIST ENTRY NUMBER:	I244861

1912 factory building by the Trussed Concrete Steel Company for HMV. It has an unusual design with a high level water tank and is an important local landmark. The building is partially occupied and in a deteriorating condition. Proposals for conversion to residential use have now been agreed but not yet been implemented.

Contact: Mark Butler (LPA) 01895 558196

PRIORITY CATEGORIES

- A** Immediate risk of further rapid deterioration or loss of fabric; no solution agreed.
B Immediate risk of further rapid deterioration or loss of fabric; solution agreed but not yet implemented.
C Slow decay; no solution agreed.






- D** Slow decay; solution agreed but not yet implemented.
E Under repair or in fair to good repair, but no user identified; or under threat of vacancy with no obvious new user (applicable only to buildings capable of beneficial use).

- F** Repair scheme in progress and (where applicable) end use or user identified; or functionally redundant buildings with new use agreed but not yet implemented.

NOTE
 Last year's priority category is shown in brackets (otherwise, New Entry is noted).

ABBREVIATIONS

CA	Conservation Area
LB	Listed Building
LPA	Local Planning Authority
NP	National Park
RPG	Registered Park and Garden
SM	Scheduled Monument
UA	Unitary Authority
WHS	World Heritage Site

	<p>SITE NAME: Langley Farm Barn, Breakspear Road North, Harefield</p> <p>DESIGNATION: Listed Building grade II, CA</p> <p>CONDITION: Very bad</p> <p>OCCUPANCY: N/A</p> <p>PRIORITY CATEGORY: F (F)</p> <p>OWNER TYPE: Private</p> <p>LIST ENTRY NUMBER: I080261</p>	<p>C16 barn in private ownership at Langley Farm. The three bay barn is timber-framed and weatherboarded with a tiled roof. It has lost parts of the brick plinth to the north east elevation. Listed Building Consent and Planning Permission have been granted for residential use and work has started on site.</p> <p>Contact: Mark Butler (LPA) 01895 558196</p>
<p>© London Borough of Hillingdon</p>		
	<p>SITE NAME: Garden walls to Church Gardens Nursery, Church Hill, Harefield</p> <p>DESIGNATION: Listed Building grade II, RPG grade II, CA</p> <p>CONDITION: Fair</p> <p>OCCUPANCY: N/A</p> <p>PRIORITY CATEGORY: B (B)</p> <p>OWNER TYPE: Private</p> <p>LIST ENTRY NUMBER: I080272</p>	<p>C17 red brick garden walls in need of extensive repairs. Some works have already been undertaken to a good standard.</p> <p>Contact: Mark Butler (LPA) 01895 558196</p>
<p>© Historic England</p>		
	<p>SITE NAME: Wall in front of numbers 30 to 36 (even), Church Road, Hillingdon</p> <p>DESIGNATION: Listed Building grade II, CA</p> <p>CONDITION: Poor</p> <p>OCCUPANCY: N/A</p> <p>PRIORITY CATEGORY: C (C)</p> <p>OWNER TYPE: Private</p> <p>LIST ENTRY NUMBER: I080277</p>	<p>C16 red brick wall of varied height, breached in places to create access for houses behind. Some sections have been repaired, but the quality is varied and much of the remainder is in poor condition. A condition assessment has been prepared, with funding from Historic England, and discussions are underway with the owners of the wall regarding the necessary repairs.</p> <p>Contact: Mark Butler (LPA) 01895 558196</p>
<p>© Historic England</p>		
	<p>SITE NAME: Wall in front of numbers 40 to 50 (even), Church Road, Hillingdon</p> <p>DESIGNATION: Listed Building grade II, CA</p> <p>CONDITION: Poor</p> <p>OCCUPANCY: N/A</p> <p>PRIORITY CATEGORY: C (C)</p> <p>OWNER TYPE: Private</p> <p>LIST ENTRY NUMBER: I358327</p>	<p>C16 red brick wall of varied height, breached in places to create access for houses behind. Some sections have been repaired, but the quality is varied and much of the remainder is in poor condition. A condition assessment has been prepared, with funding from Historic England, and discussions are underway with the owners of the wall regarding the necessary repairs.</p> <p>Contact: Mark Butler (LPA) 01895 558196</p>
<p>© Historic England</p>		
	<p>SITE NAME: Walls in front of numbers 52-58 (even) and along west end of property, Church Road, Hillingdon</p> <p>DESIGNATION: Listed Building grade II, CA</p> <p>CONDITION: Poor</p> <p>OCCUPANCY: N/A</p> <p>PRIORITY CATEGORY: C (C)</p> <p>OWNER TYPE: Private</p> <p>LIST ENTRY NUMBER: I286348</p>	<p>C16 red brick wall of varied height, breached in places to create access for houses behind. Some sections have been repaired, but the quality is varied and much of the remainder is in poor condition. A condition assessment has been prepared, with funding from Historic England, and discussions are underway with the owners of the wall regarding the necessary repairs.</p> <p>Contact: Mark Butler (LPA) 01895 558196</p>
<p>© Historic England</p>		

PRIORITY CATEGORIES

- A** Immediate risk of further rapid deterioration or loss of fabric; no solution agreed.
- B** Immediate risk of further rapid deterioration or loss of fabric; solution agreed but not yet implemented.
- C** Slow decay; no solution agreed.
- D** Slow decay; solution agreed but not yet implemented.
- E** Under repair or in fair to good repair, but no user identified; or under threat of vacancy with no obvious new user (applicable only to buildings capable of beneficial use).
- F** Repair scheme in progress and (where applicable) end use or user identified; or functionally redundant buildings with new use agreed but not yet implemented.

NOTE
Last year's priority category is shown in brackets (otherwise, New Entry is noted).

ABBREVIATIONS

- CA** Conservation Area
- LB** Listed Building
- LPA** Local Planning Authority
- NP** National Park
- RPG** Registered Park and Garden
- SM** Scheduled Monument
- UA** Unitary Authority
- WHS** World Heritage Site



© Historic England

SITE NAME:	Walls to east and south of garden of number 28 (Coombe House), Church Road, Hillingdon
DESIGNATION:	Listed Building grade II*, CA
CONDITION:	Poor
OCCUPANCY:	N/A
PRIORITY CATEGORY:	C (C)
OWNER TYPE:	Private
LIST ENTRY NUMBER:	1193014

C16 red brick wall of varied height, breached in places to create access for houses behind. Some sections have been repaired, but the quality is varied and much of the remainder is in poor condition. A condition assessment has been prepared, with funding from Historic England, and discussions are underway with the owners of the wall regarding the necessary repairs.

Contact: Elizabeth Whitbourn 07889 808145



© London Borough of Hillingdon

SITE NAME:	Cinema, RAF Uxbridge, Grays Road, Uxbridge
DESIGNATION:	Listed Building grade II
CONDITION:	Poor
OCCUPANCY:	Vacant/not in use
PRIORITY CATEGORY:	A (A)
OWNER TYPE:	Commercial company
LIST ENTRY NUMBER:	1392376

Designed in 1918, the building has a large auditorium used historically as a lecture hall, cinema or concert hall. It was converted to a gymnasium in the 1960s. The building is vacant and in poor condition. The roof is being protected by temporary covers and its condition is being monitored. The Local Authority is considering options for re-use.

Contact: Mark Butler (LPA) 01895 558196



© London Borough of Hillingdon

SITE NAME:	Front garden wall, The Beeches, High Street, Cowley
DESIGNATION:	Listed Building grade II
CONDITION:	Poor
OCCUPANCY:	N/A
PRIORITY CATEGORY:	A (A)
OWNER TYPE:	Private
LIST ENTRY NUMBER:	1194165

C18 red brick wall with sloped coping, located to the north of the Beeches. Repairs to the house have been completed and it has been removed from the Heritage at Risk Register. Repairs to the wall are still outstanding.

Contact: Mark Butler (LPA) 01895 558196



© London Borough of Hillingdon

SITE NAME:	The Cedars, 66, High Street, Uxbridge
DESIGNATION:	Listed Building grade II, CA
CONDITION:	Fair
OCCUPANCY:	Occupied/in use
PRIORITY CATEGORY:	C (C)
OWNER TYPE:	Charity (non-heritage)
LIST ENTRY NUMBER:	1358372

C18 town house with later additions. Three storeys, central doorway with Doric pilasters, entablature and open pediment. Red brick facade, with bands at first and second floors, and a cornice with plain tiled roof. The building has distinctive Dutch gables to the side elevation.

Contact: Mark Butler (LPA) 01895 558196



© London Borough of Hillingdon

SITE NAME:	The Dower House, 393, High Street, Harlington
DESIGNATION:	Listed Building grade II
CONDITION:	Very bad
OCCUPANCY:	Vacant/not in use
PRIORITY CATEGORY:	A (A)
OWNER TYPE:	Private
LIST ENTRY NUMBER:	1080196

Two storey house with C18 brick front to an older timber-framed structure, with large rebuilt C16 chimney. The house is four bays wide, built of brown brick with red brick quoins and window dressings. The building suffered severe fire damage in May 2011. In May 2018 the Council took enforcement action to ensure that the building was made wind and weathertight and it has a temporary roof.

Contact: Mark Butler (LPA) 01895 558196






PRIORITY CATEGORIES

- A** Immediate risk of further rapid deterioration or loss of fabric; no solution agreed.
- B** Immediate risk of further rapid deterioration or loss of fabric; solution agreed but not yet implemented.
- C** Slow decay; no solution agreed.
- D** Slow decay; solution agreed but not yet implemented.
- E** Under repair or in fair to good repair, but no user identified; or under threat of vacancy with no obvious new user (applicable only to buildings capable of beneficial use).
- F** Repair scheme in progress and (where applicable) end use or user identified; or functionally redundant buildings with new use agreed but not yet implemented.

NOTE
Last year's priority category is shown in brackets (otherwise, New Entry is noted).

ABBREVIATIONS

CA	Conservation Area
LB	Listed Building
LPA	Local Planning Authority
NP	National Park
RPG	Registered Park and Garden
SM	Scheduled Monument
UA	Unitary Authority
WHS	World Heritage Site

	<p>SITE NAME: Harefield Park (annexe to Harefield Hospital), Hill End Road, Harefield</p> <p>DESIGNATION: Listed Building grade II*, CA</p> <p>CONDITION: Very bad</p> <p>OCCUPANCY: Vacant/not in use</p> <p>PRIORITY CATEGORY: A (A)</p> <p>OWNER TYPE: Health authority</p> <p>LIST ENTRY NUMBER: 1080177</p>	<p>The site comprises the main building and two flanking stable buildings of early C18 date. The house is vacant and in very poor condition, with no use identified. The building is propped and a temporary roof is in place. A condition survey has been prepared to inform repairs.</p> <p>Contact: Elizabeth Whitbourn 07889 808145</p>
	<p>SITE NAME: The stable block, north east of Harefield Park, (annexe to Harefield Hospital), Hill End Road, Harefield</p> <p>DESIGNATION: Listed Building grade II, CA</p> <p>CONDITION: Fair</p> <p>OCCUPANCY: Occupied/in use</p> <p>PRIORITY CATEGORY: C (C)</p> <p>OWNER TYPE: Health authority</p> <p>LIST ENTRY NUMBER: 1285329</p>	<p>One of two stable buildings of early C18 date. The stable building has had work completed to the roof and interior and is being used for staff offices. Some further repairs to the exterior are required.</p> <p>Contact: Mark Butler (LPA) 01895 558196</p>
	<p>SITE NAME: The stable block, south east of Harefield Park, (annexe to Harefield Hospital), Hill End Road, Harefield</p> <p>DESIGNATION: Listed Building grade II, CA</p> <p>CONDITION: Poor</p> <p>OCCUPANCY: Part occupied/part in use</p> <p>PRIORITY CATEGORY: C (C)</p> <p>OWNER TYPE: Health authority</p> <p>LIST ENTRY NUMBER: 1358396</p>	<p>One of two stable buildings of early C18 date. The stable building is currently being used in the short-term for clinical storage and staff accommodation. A long-term use needs to be identified.</p> <p>Contact: Mark Butler (LPA) 01895 558196</p>
	<p>SITE NAME: Nurses Home in grounds of Hillingdon Hospital, Pield Heath Road, Hillingdon</p> <p>DESIGNATION: Listed Building grade II</p> <p>CONDITION: Poor</p> <p>OCCUPANCY: Occupied/in use</p> <p>PRIORITY CATEGORY: C (C)</p> <p>OWNER TYPE: Health authority</p> <p>LIST ENTRY NUMBER: 1080153</p>	<p>Early C19 house in the grounds of Hillingdon Hospital, currently used as offices, but generally in poor condition.</p> <p>Contact: Mark Butler (LPA) 01895 558196</p>
	<p>SITE NAME: Harefield Grove, Rickmansworth Road, Harefield</p> <p>DESIGNATION: Listed Building grade II</p> <p>CONDITION: Fair</p> <p>OCCUPANCY: Vacant/not in use</p> <p>PRIORITY CATEGORY: D (D)</p> <p>OWNER TYPE: Private</p> <p>LIST ENTRY NUMBER: 1181148</p>	<p>Probably early C19 country house of three storeys. Stucco with stone cornice and parapet concealing a fairly low pitched hipped slate roof. The building has a two storey modern courtyard wing for office use with an atrium link. It has been vacant for a number of years and is deteriorating. Listed Building Consent and Planning Permission have been granted for residential use but work has not yet started.</p> <p>Contact: Mark Butler (LPA) 01895 558196</p>

PRIORITY CATEGORIES

- A** Immediate risk of further rapid deterioration or loss of fabric; no solution agreed.
- B** Immediate risk of further rapid deterioration or loss of fabric; solution agreed but not yet implemented.
- C** Slow decay; no solution agreed.

- D** Slow decay; solution agreed but not yet implemented.
- E** Under repair or in fair to good repair, but no user identified; or under threat of vacancy with no obvious new user (applicable only to buildings capable of beneficial use).

- F** Repair scheme in progress and (where applicable) end use or user identified; or functionally redundant buildings with new use agreed but not yet implemented.

NOTE
Last year's priority category is shown in brackets (otherwise, New Entry is noted).

ABBREVIATIONS

- CA** Conservation Area
- LB** Listed Building
- LPA** Local Planning Authority
- NP** National Park
- RPG** Registered Park and Garden
- SM** Scheduled Monument
- UA** Unitary Authority
- WHS** World Heritage Site



© London Borough of Hillingdon

SITE NAME:	Mount Vernon Hospital, Rickmansworth Road, Northwood
DESIGNATION:	Listed Building grade II
CONDITION:	Poor
OCCUPANCY:	Occupied/in use
PRIORITY CATEGORY:	C (C)
OWNER TYPE:	Health authority
LIST ENTRY NUMBER:	1080083

1902-4 by FL Wheeler in Edwardian Free Style. Built as a hospital for the treatment of tuberculosis patients, and as a branch hospital of the original Mount Vernon hospital in Hampstead (built 1879-80). The building is noted for its advanced plan, including isolation wards and facilities such as an X-ray room and dental unit. It is still in use by the hospital, but in a poor state of repair and under pressure from the redevelopment of the site.

Contact: Mark Butler (LPA) 01895 558196



© Historic England

SITE NAME:	Cellars of former Cranford House, Roseville Road, Cranford
DESIGNATION:	Listed Building grade II, CA
CONDITION:	Poor
OCCUPANCY:	Vacant/not in use
PRIORITY CATEGORY:	C (C)
OWNER TYPE:	Local authority
LIST ENTRY NUMBER:	1285115

Brick vaulted cellars to Cranford House circa 1722 (demolished). The cellars are suffering from structural weakening and their condition is deteriorating. The National Lottery Heritage Fund has awarded the Local Authority a grant under the Parks for People programme which includes funds towards repairs of the stable and cellars. Public consultations will be taking place regarding options for future uses of the site in summer 2019 and Planning Permission and Listed Building applications are under discussion.

Contact: Mark Butler (LPA) 01895 558196



© Historic England

SITE NAME:	Cranford House Stables, Roseville Road, Cranford
DESIGNATION:	Listed Building grade II, CA
CONDITION:	Very bad
OCCUPANCY:	Vacant/not in use
PRIORITY CATEGORY:	A (A)
OWNER TYPE:	Local authority
LIST ENTRY NUMBER:	1080157

Stables to Cranford House circa 1720, owned and managed by the London Borough of Hillingdon. The east block is in very poor condition and the site is in need of a long-term use. The National Lottery Heritage Fund has awarded the Local Authority a grant under the Parks for People programme which includes funds towards repairs of the stable and cellars. Public consultations will be taking place regarding options for future uses of the site in summer 2019 and Planning Permission and Listed Building applications are under discussion.

Contact: Mark Butler (LPA) 01895 558196



© London Borough of Hillingdon

SITE NAME:	Benlow Works, Silverdale Road, Hayes
DESIGNATION:	Listed Building grade II
CONDITION:	Very bad
OCCUPANCY:	Part occupied/part in use
PRIORITY CATEGORY:	C (C)
OWNER TYPE:	Private
LIST ENTRY NUMBER:	1080121

Orchestra Factory of 1909-11. Reinforced concrete frame, with brick exterior. Four storeys with a 19 bay elevation. The entrance bay has a semi-circular stepped brick architrave to the doorway and segmental arched metal casements flanked by rusticated pilasters slightly set forward and breaking the parapet. Temporary repairs have been undertaken so that the building is weathertight. Discussions have been held with the owner, but no solution is agreed for future use as yet.

Contact: Mark Butler (LPA) 01895 558196



© London Borough of Hillingdon

SITE NAME:	Gatehouse at Hillingdon-Uxbridge Cemetery, Uxbridge Road
DESIGNATION:	Listed Building grade II
CONDITION:	Poor
OCCUPANCY:	Vacant/not in use
PRIORITY CATEGORY:	D (D)
OWNER TYPE:	Local authority
LIST ENTRY NUMBER:	1358415

Mid-C19 gatehouse by Benjamin Ferry, with an adjacent stock brick boundary wall. The gatehouse is constructed of rubble with stone dressings, tiled roof and five bays with a wide central entrance under the arch. It is in a deteriorating condition and vacant, and the wall has partially collapsed. A condition survey has been completed and the extent of repairs required agreed, but not yet implemented.

Contact: Mark Butler (LPA) 01895 558196

PRIORITY CATEGORIES

- A** Immediate risk of further rapid deterioration or loss of fabric; no solution agreed.
B Immediate risk of further rapid deterioration or loss of fabric; solution agreed but not yet implemented.
C Slow decay; no solution agreed.

- D** Slow decay; solution agreed but not yet implemented.
E Under repair or in fair to good repair, but no user identified; or under threat of vacancy with no obvious new user (applicable only to buildings capable of beneficial use).

- F** Repair scheme in progress and (where applicable) end use or user identified; or functionally redundant buildings with new use agreed but not yet implemented.

NOTE
Last year's priority category is shown in brackets (otherwise, New Entry is noted).

ABBREVIATIONS

CA	Conservation Area
LB	Listed Building
LPA	Local Planning Authority
NP	National Park
RPG	Registered Park and Garden
SM	Scheduled Monument
UA	Unitary Authority
WHS	World Heritage Site



© London Borough of Hillingdon

SITE NAME:	Hubbard's Farm Barn and outbuildings, West Drayton Road, Colham Green, Uxbridge
DESIGNATION:	Listed Building grade II
CONDITION:	Very bad
OCCUPANCY:	Vacant/not in use
PRIORITY CATEGORY:	B (B)
OWNER TYPE:	Private
LIST ENTRY NUMBER:	1284866

Two barns dating from the C16, both now collapsed. Historic timbers have been salvaged for re-use. Listed Building Consent and Planning Permission have been granted for a residential scheme incorporating re-use of the salvaged timbers.

Contact: Mark Butler (LPA) 01895 558196



© Historic England

SITE NAME:	Church of St Mary, High Street, Harmondsworth
DESIGNATION:	Listed Place of Worship grade II*, CA
CONDITION:	Fair
PRIORITY CATEGORY:	C (C)
OWNER TYPE:	Religious organisation
LIST ENTRY NUMBER:	1080201

St Mary's has fabric from the C12 to the C16 including a fine C12 stone doorway. It has a tall square tower c1500 on top of which is a cupola and weathervane supported on four cast iron columns. The church is largely constructed in flint with stone dressings and the upper stages of the tower are in brick. The roofs are tiled. Much of the dressed stone, including quoins and the copings to the battlemented parapet, have been refaced in a cementitious render. The refacings are failing in places exposing the substructure. There is cracking around the western end, particularly severe in the tower.

Contact: Tracey Craig 020 7973 3756



© Alex Veal

SITE NAME:	Church of St John, Royal Lane, Hillingdon
DESIGNATION:	Listed Place of Worship grade II*, CA
CONDITION:	Poor
PRIORITY CATEGORY:	C (New entry)
OWNER TYPE:	Religious organisation
LIST ENTRY NUMBER:	1080160

C13 chancel arch and C14 nave and aisles. Tower rebuilt in 1629. In 1848 Sir G Gilbert Scott refurbished the building and added transepts and chancel. Constructed in flint with freestone dressings and tiled roofs. The tower is surmounted by a wooden cupola which is in poor condition with decay, splits and unsympathetic past repairs. The introduction of temporary propping is proposed. The clay tiles are beginning to fail allowing the ingress of rainwater. Valley gutters are poor and have been patched and rainwater goods are also in need of attention. The flint walling has some loss of pointing.

Contact: Tracey Craig 020 7973 3756

SITE NAME:	Moated site, west bank of River Pinn, near Ickenham (1/2 mile (800m) north west of church)		
DESIGNATION:	Scheduled Monument	LIST ENTRY NUMBER:	1002001
CONDITION:	Generally satisfactory but with minor localised problems	TREND:	Stable
PRINCIPAL VULNERABILITY:	Drainage/dewatering	NEW ENTRY?:	No
OWNER TYPE:	Local authority	CONTACT:	Elizabeth Whitbourn 07889 808145

SITE NAME:	Park Pale, Ruislip		
DESIGNATION:	Scheduled Monument	LIST ENTRY NUMBER:	1021402
CONDITION:	Generally satisfactory but with significant localised problems	TREND:	Stable
PRINCIPAL VULNERABILITY:	Scrub/tree growth	NEW ENTRY?:	No
OWNER TYPE:	Local authority	CONTACT:	Elizabeth Whitbourn 07889 808145

SITE NAME:	Manor Farm moat, Ickenham		
DESIGNATION:	Scheduled Monument, part in CA	LIST ENTRY NUMBER:	1002006
CONDITION:	Generally satisfactory but with minor localised problems	TREND:	Unknown
PRINCIPAL VULNERABILITY:	Scrub/tree growth	NEW ENTRY?:	No
OWNER TYPE:	Educational (state sector)	CONTACT:	Elizabeth Whitbourn 07889 808145

PRIORITY CATEGORIES

- A** Immediate risk of further rapid deterioration or loss of fabric; no solution agreed.
B Immediate risk of further rapid deterioration or loss of fabric; solution agreed but not yet implemented.
C Slow decay; no solution agreed.

- D** Slow decay; solution agreed but not yet implemented.
E Under repair or in fair to good repair, but no user identified; or under threat of vacancy with no obvious new user (applicable only to buildings capable of beneficial use).

- F** Repair scheme in progress and (where applicable) end use or user identified; or functionally redundant buildings with new use agreed but not yet implemented.

NOTE
 Last year's priority category is shown in brackets (otherwise, New Entry is noted).

ABBREVIATIONS

CA	Conservation Area
LB	Listed Building
LPA	Local Planning Authority
NP	National Park
RPG	Registered Park and Garden
SM	Scheduled Monument
UA	Unitary Authority
WHS	World Heritage Site

SITE NAME:	Botwell (Nestles), Hayes		
DESIGNATION:	Conservation Area	NEW ENTRY?:	No
CONDITION:	Very bad	TREND:	Deteriorating significantly
VULNERABILITY:	Medium	CONTACT:	Mark Butler (LPA) 01895 558196

SITE NAME:	Bulls Bridge, Hayes		
DESIGNATION:	Conservation Area, LB grade II	NEW ENTRY?:	No
CONDITION:	Very bad	TREND:	Deteriorating significantly
VULNERABILITY:	Medium	CONTACT:	Mark Butler (LPA) 01895 558196

SITE NAME:	Cranford Park, Cranford		
DESIGNATION:	Conservation Area, 14 LBs	NEW ENTRY?:	No
CONDITION:	Very bad	TREND:	No significant change
VULNERABILITY:	Low	CONTACT:	Mark Butler (LPA) 01895 558196

SITE NAME:	Harlington Village, Heathrow Villages		
DESIGNATION:	Conservation Area, 9 LBs	NEW ENTRY?:	No
CONDITION:	Poor	TREND:	Deteriorating
VULNERABILITY:	Low	CONTACT:	Mark Butler (LPA) 01895 558196

SITE NAME:	Harmondsworth Village, Heathrow Villages		
DESIGNATION:	Conservation Area, 19 LBs	NEW ENTRY?:	No
CONDITION:	Poor	TREND:	Deteriorating significantly
VULNERABILITY:	Low	CONTACT:	Mark Butler (LPA) 01895 558196

SITE NAME:	Longford Village, Heathrow Villages		
DESIGNATION:	Conservation Area, 7 LBs	NEW ENTRY?:	No
CONDITION:	Very bad	TREND:	Deteriorating significantly
VULNERABILITY:	Low	CONTACT:	Mark Butler (LPA) 01895 558196

SITE NAME:	Northwood Town Centre, Green Lane, Northwood		
DESIGNATION:	Conservation Area, 2 LBs	NEW ENTRY?:	No
CONDITION:	Poor	TREND:	Deteriorating
VULNERABILITY:	Medium	CONTACT:	Mark Butler (LPA) 01895 558196

SITE NAME:	Old Uxbridge/ Windsor Street, Uxbridge		
DESIGNATION:	Conservation Area, 43 LBs	NEW ENTRY?:	No
CONDITION:	Poor	TREND:	Deteriorating
VULNERABILITY:	Medium	CONTACT:	Mark Butler (LPA) 01895 558196

SITE NAME:	The Greenway, Uxbridge		
DESIGNATION:	Conservation Area	NEW ENTRY?:	No
CONDITION:	Poor	TREND:	Deteriorating
VULNERABILITY:	Low	CONTACT:	Mark Butler (LPA) 01895 558196

PRIORITY CATEGORIES

- A** Immediate risk of further rapid deterioration or loss of fabric; no solution agreed.
B Immediate risk of further rapid deterioration or loss of fabric; solution agreed but not yet implemented.
C Slow decay; no solution agreed.

- D** Slow decay; solution agreed but not yet implemented.
E Under repair or in fair to good repair, but no user identified; or under threat of vacancy with no obvious new user (applicable only to buildings capable of beneficial use).

- F** Repair scheme in progress and (where applicable) end use or user identified; or functionally redundant buildings with new use agreed but not yet implemented.

NOTE
 Last year's priority category is shown in brackets (otherwise, New Entry is noted).

ABBREVIATIONS

CA	Conservation Area
LB	Listed Building
LPA	Local Planning Authority
NP	National Park
RPG	Registered Park and Garden
SM	Scheduled Monument
UA	Unitary Authority
WHS	World Heritage Site

HOUNSLOW



© London Borough of Hounslow

SITE NAME:	21, Chiswick High Road W4
DESIGNATION:	Listed Building grade II
CONDITION:	Poor
OCCUPANCY:	Vacant/not in use
PRIORITY CATEGORY:	C (C)
OWNER TYPE:	Private
LIST ENTRY NUMBER:	I189230

Stucco fronted early C19 three storey house which has been empty for some time. It is in a state of considerable disrepair. Planning Permission and Listed Building Consent for its repair and extension were refused in 2016. A suitable scheme is awaited.

Contact: Sean Doran (LPA) 020 8583 4941



© London Borough of Hounslow

SITE NAME:	Gate piers within Osterley Park, Jersey Road
DESIGNATION:	Listed Building grade II, part in RPG grade II*, CA
CONDITION:	Poor
OCCUPANCY:	N/A
PRIORITY CATEGORY:	C (C)
OWNER TYPE:	Charity (heritage)
LIST ENTRY NUMBER:	I391000

Pair of gate piers with contemporaneous railings designed by Robert Adam. The railings are in need of repair.

Contact: Sean Doran (LPA) 020 8583 4941




© Historic England

SITE NAME:	Kitchen garden wall, including carved door and wrought iron gate, Gunnersbury Park, Gunnersbury Avenue W3 W3
DESIGNATION:	Listed Building grade II, RPG grade II*, CA
CONDITION:	Poor
OCCUPANCY:	N/A
PRIORITY CATEGORY:	C (New entry)
OWNER TYPE:	Local authority, multiple owners
LIST ENTRY NUMBER:	I080336

C18 brick wall and gateway, with impost bands, iron gate and carved wooden door. Reputedly built by Princess Amelia out of the profits from gambling. A large section of the wall is evidently unstable and requires extensive repair and other sections also require repair and vegetation removal. Historic England and the Local Authority are in discussion as to how to take this forward.

Contact: Sean Doran LPA 020 8583 4941



© Historic England

SITE NAME:	Pair of chapels at Isleworth Cemetery, Park Road
DESIGNATION:	Listed Building grade II
CONDITION:	Poor
OCCUPANCY:	Occupied/in use
PRIORITY CATEGORY:	F (C)
OWNER TYPE:	Local authority
LIST ENTRY NUMBER:	I272433

Pair of cemetery chapels with central porte cochère built in 1879. They were last used for a service in 1970 and subsequently used as a council store, and suffered considerable dereliction. Hounslow Men's Shed have now secured a lease on the chapels and carried out preliminary works to enable their use for workshops, along with the nearby mortuary buildings. Works have been carried out to conserve and protect the windows and minor repairs are on-going. The group are seeking funding to carry out more major repairs to the building.

Contact: Sean Doran (LPA) 020 8583 4941



© London Borough of Hounslow

SITE NAME:	Westlink House, Great West Road
DESIGNATION:	Listed Building grade II
CONDITION:	Fair
OCCUPANCY:	Vacant/not in use
PRIORITY CATEGORY:	C (D)
OWNER TYPE:	Commercial company
LIST ENTRY NUMBER:	I25218

Modernistic factory building built in 1928 by Wallis, Gilbert and partners. It is one of a number of factories from this period that line the Great West Road. The building has been empty for a number of years.

Contact: Sean Doran (LPA) 020 8583 4941

PRIORITY CATEGORIES

- A** Immediate risk of further rapid deterioration or loss of fabric; no solution agreed.
B Immediate risk of further rapid deterioration or loss of fabric; solution agreed but not yet implemented.
C Slow decay; no solution agreed.

- D** Slow decay; solution agreed but not yet implemented.
E Under repair or in fair to good repair, but no user identified; or under threat of vacancy with no obvious new user (applicable only to buildings capable of beneficial use).

- F** Repair scheme in progress and (where applicable) end use or user identified; or functionally redundant buildings with new use agreed but not yet implemented.

NOTE
 Last year's priority category is shown in brackets (otherwise, New Entry is noted).

ABBREVIATIONS

CA	Conservation Area
LB	Listed Building
LPA	Local Planning Authority
NP	National Park
RPG	Registered Park and Garden
SM	Scheduled Monument
UA	Unitary Authority
WHS	World Heritage Site



© Historic England

SITE NAME:	The Keep (Armoury) to Hounslow Cavalry Barracks, Beavers Lane, Hounslow
DESIGNATION:	Listed Building grade II, CA
CONDITION:	Very bad
OCCUPANCY:	Vacant/not in use
PRIORITY CATEGORY:	C (C)
OWNER TYPE:	Government or agency
LIST ENTRY NUMBER:	1240633

Built in 1875, consisting of three storeys with four storey staircase towers at each end and in the centre of the south west front. Many windows retain heavy cast iron shutters with firing loops and massive bolts to the interior. The building has been unused for some years and the top storeys are now inaccessible. This is as a result of rainwater penetration from the rooftop parapet and blockages in the flat roof drainage rainwater pipes. There are currently no plans for repairs but discussions are continuing concerning the future of the wider site.

Contact: Sean Doran (LPA) 020 8583 4941



© Historic England

SITE NAME:	Boston Manor House, Boston Manor Park, Boston Manor Road
DESIGNATION:	Listed Building grade I, CA
CONDITION:	Poor
OCCUPANCY:	Vacant/not in use
PRIORITY CATEGORY:	F (D)
OWNER TYPE:	Local authority
LIST ENTRY NUMBER:	1079603

Built in 1623 for Lady Mary Reade, extended in the 1670s and with later additions. Stabilisation and cosmetic repairs have been completed. A Conservation Management Plan (2011) and options appraisal (2015) were prepared, with funding from Historic England. Works are in progress to conserve the building and increase access, funded by Historic England and the National Lottery Heritage Fund.

Contact: Verena McCaig 020 7973 3718



© Historic England

SITE NAME:	Feltham House, Elmwood Avenue, Feltham
DESIGNATION:	Listed Building grade II, CA
CONDITION:	Very bad
OCCUPANCY:	Vacant/not in use
PRIORITY CATEGORY:	A (A)
OWNER TYPE:	Government or agency
LIST ENTRY NUMBER:	1189466

Built in the mid-C18 in stock brick and modelled on other Palladian villas, extended in the late C18 with the addition of side wings. The interior has been modernised but retains C18 decorations of interest, which may partly be attributable to James Wyatt who lived at Hanworth. The building has been unused for some years, and there is extensive rot damage in the principal storey and rainwater penetration. Some ceilings have collapsed and extensive repairs are required. Discussions are underway to secure its repair and re-use as part of plans for the wider site.

Contact: Sean Doran (LPA) 020 8583 4941



© Historic England

SITE NAME:	Archway near east entrance lodge, Gunnersbury Park, Gunnersbury Avenue W3
DESIGNATION:	Listed Building grade II, RPG grade II*, CA
CONDITION:	Poor
OCCUPANCY:	N/A
PRIORITY CATEGORY:	C (C)
OWNER TYPE:	Local authority
LIST ENTRY NUMBER:	1080332

Stucco pedimented archway, circa 1837, situated near to the East Lodge, on the eastern edge of Gunnersbury Park. Urgent repairs to secure the structural stability of the arch were undertaken in 2012, grant-aided by Historic England. Vegetation clearance has been undertaken by volunteers but repairs are still required. The future of this structure is being considered as part of studies evaluating future uses for the Small Mansion.

Contact: Sean Doran (LPA) 020 8583 4941



© Historic England

SITE NAME:	Boundary wall at Gunnersbury Park, Gunnersbury Avenue W3
DESIGNATION:	Listed Building grade II, RPG grade II*, CA
CONDITION:	Poor
OCCUPANCY:	N/A
PRIORITY CATEGORY:	C (C)
OWNER TYPE:	Local authority
LIST ENTRY NUMBER:	1322060

Part of the boundary wall to the garden of the original Gunnersbury House, built 1658-63 by John Webb for Sir John Maynard. Repairs have been carried out to a large section with funding from the National Lottery Heritage Fund. Further extensive sections require repair.

Contact: Sean Doran (LPA) 020 8583 4941

PRIORITY CATEGORIES

- A** Immediate risk of further rapid deterioration or loss of fabric; no solution agreed.
- B** Immediate risk of further rapid deterioration or loss of fabric; solution agreed but not yet implemented.
- C** Slow decay; no solution agreed.
- D** Slow decay; solution agreed but not yet implemented.
- E** Under repair or in fair to good repair, but no user identified; or under threat of vacancy with no obvious new user (applicable only to buildings capable of beneficial use).
- F** Repair scheme in progress and (where applicable) end use or user identified; or functionally redundant buildings with new use agreed but not yet implemented.

NOTE
Last year's priority category is shown in brackets (otherwise, New Entry is noted).

ABBREVIATIONS

CA	Conservation Area
LB	Listed Building
LPA	Local Planning Authority
NP	National Park
RPG	Registered Park and Garden
SM	Scheduled Monument
UA	Unitary Authority
WHS	World Heritage Site



© Historic England

SITE NAME:	East Lodge to Gunnersbury Park, Gunnersbury Avenue W3 W3
DESIGNATION:	Listed Building grade II, RPG grade II*, CA
CONDITION:	Very bad
OCCUPANCY:	N/A
PRIORITY CATEGORY:	C (C)
OWNER TYPE:	Local authority
LIST ENTRY NUMBER:	1080334

Entrance lodge circa 1837. All that remains are small sections of the south and west elevations. Urgent repairs to secure the structural stability of the remaining elements of the lodge have been completed, grant-aided by Historic England. Vegetation clearance has been undertaken by volunteers but repairs are still required. The future of this structure is being considered as part of studies evaluating future uses for the Small Mansion.

Contact: Sean Doran (LPA) 020 8583 4941



© Historic England

SITE NAME:	East stables in Gunnersbury Park, Gunnersbury Avenue W3
DESIGNATION:	Listed Building grade II*, RPG grade II*, CA
CONDITION:	Very bad
OCCUPANCY:	Vacant/not in use
PRIORITY CATEGORY:	C (C)
OWNER TYPE:	Local authority
LIST ENTRY NUMBER:	1358316

Stable block dating from 1835, on the eastern edge of Gunnersbury Park, to the south of the Small Mansion. The building has suffered considerable dereliction. The Local Authority, Historic England, Gunnersbury 2026 Community Investment Company and other key stakeholders secured significant funding, including from Highways England and Historic England, which has been used to undertake extensive investigative works and urgent repairs. A feasibility study is being undertaken to test potential future viable and sustainable uses, with public consultation planned.

Contact: Verena McCaig 020 7973 3718



© Historic England

SITE NAME:	Gothic Boathouse, Gunnersbury Park, Gunnersbury Avenue
DESIGNATION:	Listed Building grade II, RPG grade II*, CA
CONDITION:	Very bad
OCCUPANCY:	Vacant/not in use
PRIORITY CATEGORY:	C (C)
OWNER TYPE:	Local authority
LIST ENTRY NUMBER:	1189588

Mid-C19 Gothic folly tower, converted from a tile kiln and situated on the southern shore of Potomac Lake. Some repair and emergency works have been undertaken, partly funded by Historic England. Extensive further repairs are required and a new use needs to be secured. Discussions are continuing between stakeholders in order to set out timescales for a future project, and potential new funding sources are being explored.

Contact: Sean Doran (LPA) 020 8583 4941



© Historic England

SITE NAME:	The Small Mansion - Gunnersbury House, Gunnersbury Park, Gunnersbury Avenue W3 W3
DESIGNATION:	Listed Building grade II, RPG grade II*, CA
CONDITION:	Very bad
OCCUPANCY:	Vacant/not in use
PRIORITY CATEGORY:	A (A)
OWNER TYPE:	Local authority
LIST ENTRY NUMBER:	1080330

Built circa 1802, the smaller of the two houses on the site of Gunnersbury House which was demolished circa 1801. The house has been deteriorating rapidly. The Local Authority, Historic England, Gunnersbury 2026 Community Investment Company and other key stakeholders secured significant funding, including from Highways England and Historic England, which has been used to undertake extensive investigative works and urgent repairs. A feasibility study is being undertaken to test potential future viable and sustainable uses, with public consultation planned.

Contact: Sean Doran (LPA) 020 8583 4941

PRIORITY CATEGORIES

- A** Immediate risk of further rapid deterioration or loss of fabric; no solution agreed.
- B** Immediate risk of further rapid deterioration or loss of fabric; solution agreed but not yet implemented.
- C** Slow decay; no solution agreed.
- D** Slow decay; solution agreed but not yet implemented.
- E** Under repair or in fair to good repair, but no user identified; or under threat of vacancy with no obvious new user (applicable only to buildings capable of beneficial use).
- F** Repair scheme in progress and (where applicable) end use or user identified; or functionally redundant buildings with new use agreed but not yet implemented.

NOTE
Last year's priority category is shown in brackets (otherwise, New Entry is noted).

ABBREVIATIONS

- CA** Conservation Area
- LB** Listed Building
- LPA** Local Planning Authority
- NP** National Park
- RPG** Registered Park and Garden
- SM** Scheduled Monument
- UA** Unitary Authority
- WHS** World Heritage Site



© Historic England

SITE NAME:	West Lodge to Gunnersbury Park, Gunnersbury Avenue
DESIGNATION:	Listed Building grade II, RPG grade II*
CONDITION:	Poor
OCCUPANCY:	Part occupied/part in use
PRIORITY CATEGORY:	C (C)
OWNER TYPE:	Local authority
LIST ENTRY NUMBER:	1389619

Lodge building dating from 1875 in the manner of a gatehouse, located at the south entrance to the park, partly in residential use. Historic England awarded a grant towards urgent repairs to the roofs of the unoccupied part of the lodge and the archway. The Local Authority is considering options for its full repair and re-use.

Contact: Sean Doran (LPA) 020 8583 4941



© Historic England

SITE NAME:	West stable block in Gunnersbury Park, Gunnersbury Avenue W3
DESIGNATION:	Listed Building grade II, RPG grade II*, CA
CONDITION:	Poor
OCCUPANCY:	Vacant/not in use
PRIORITY CATEGORY:	C (C)
OWNER TYPE:	Local authority
LIST ENTRY NUMBER:	1096950

Early C19 stables situated within Gunnersbury Park. Works to stabilise and repair the shell of the building were completed in 2014. The Local Authority, Historic England, Gunnersbury 2026 Community Investment Company and other key stakeholders secured significant funding, including from Highways England and Historic England, which has been used to undertake extensive investigative works and urgent repairs. A feasibility study is being undertaken to test potential future viable and sustainable uses, with public consultation planned.

Contact: Sean Doran (LPA) 020 8583 4941




© Historic England

SITE NAME:	St Lawrence's Church (former), High Street, Brentford
DESIGNATION:	Listed Building grade II*, CA
CONDITION:	Poor
OCCUPANCY:	Vacant/not in use
PRIORITY CATEGORY:	C (D)
OWNER TYPE:	Commercial company
LIST ENTRY NUMBER:	1080302

Former C15 church tower, with nave dating from 1764 by Thomas Hardwick and later Victorian additions. The building has been empty since the 1960s and stripped of its fittings. Extensive stonework repairs are needed, along with works to the roof and rainwater goods. Proposals for a wider waterside development, including repair and restoration of the church and its re-use were approved in December 2014. Repairs have stabilised the building until its full repair and conversion, which is still under discussion with the Local Authority.

Contact: Verena McCaig 020 7973 3718



© Historic England

SITE NAME:	Roman Bridge, Jersey Road, Osterley Park
DESIGNATION:	Listed Building grade II*, RPG grade II*
CONDITION:	Very bad
OCCUPANCY:	N/A
PRIORITY CATEGORY:	A (C)
OWNER TYPE:	Commercial company
LIST ENTRY NUMBER:	1079401

Rusticated and stone-faced bridge with one segmental arch and flanking pairs of rusticated Doric half columns, dating from 1780, by Robert Adam. The bridge is severed from the historic park by the M4 and straddles the borough boundary between Ealing and Hounslow. It is in need of considerable repair and consolidation, and is subject to heritage crime. Vegetation, potential collapse, and redundancy are key threats to address.

Contact: Verena McCaig 020 7973 3718



© Historic England

SITE NAME:	The Hermitage, 17, Upper Sutton Lane, Heston
DESIGNATION:	Listed Building grade II
CONDITION:	Very bad
OCCUPANCY:	Vacant/not in use
PRIORITY CATEGORY:	A (A)
OWNER TYPE:	Private
LIST ENTRY NUMBER:	1260544

Late C15 timber-framed house with later additions. It was badly damaged by fire in 2003 and suffered further deterioration following theft of the temporary protective roof. Management of the site has improved. The Local Authority and developer are in discussion regarding long-term plans.

Contact: Sean Doran (LPA) 020 8583 4941

PRIORITY CATEGORIES

- A** Immediate risk of further rapid deterioration or loss of fabric; no solution agreed.
- B** Immediate risk of further rapid deterioration or loss of fabric; solution agreed but not yet implemented.
- C** Slow decay; no solution agreed.

- D** Slow decay; solution agreed but not yet implemented.
- E** Under repair or in fair to good repair, but no user identified; or under threat of vacancy with no obvious new user (applicable only to buildings capable of beneficial use).

- F** Repair scheme in progress and (where applicable) end use or user identified; or functionally redundant buildings with new use agreed but not yet implemented.

NOTE
Last year's priority category is shown in brackets (otherwise, New Entry is noted).

ABBREVIATIONS

- CA** Conservation Area
- LB** Listed Building
- LPA** Local Planning Authority
- NP** National Park
- RPG** Registered Park and Garden
- SM** Scheduled Monument
- UA** Unitary Authority
- WHS** World Heritage Site



© Historic England

SITE NAME:	Hanworth Park House, Uxbridge Road, Hanworth
DESIGNATION:	Listed Building grade II
CONDITION:	Very bad
OCCUPANCY:	Vacant/not in use
PRIORITY CATEGORY:	A (A)
OWNER TYPE:	Commercial company
LIST ENTRY NUMBER:	1240343

Country house built after 1828 with an extension circa 1860. The building has suffered significant deterioration. Some urgent works have been undertaken to stabilise the building and a series of condition reports have been produced with recommendations for repair. The owners are in discussion with Historic England, the Greater London Authority, and the Local Authority to agree suitable proposals to bring the house back into full repair and re-use under an enabling development scheme.

Contact: Sean Doran (LPA) 020 8583 4941



© Bob Wilson

SITE NAME:	Church of All Saints, Uxbridge Road, Hanworth
DESIGNATION:	Listed Place of Worship grade II
CONDITION:	Poor
PRIORITY CATEGORY:	A (New entry)
OWNER TYPE:	Religious organisation
LIST ENTRY NUMBER:	1241073

Constructed in the 1950s, designed by NF Cachemaille-Day. Built in brick with reinforced concrete dressings and roofs covered in asphalt. It has a tall square nave with lower side aisles and a semi-domical sanctuary. Over the nave is a large circular lantern with twenty-four stained glass panels between slender concrete mullions surmounted by a tall cross finial. Some mullions are suffering from cracking and spalling of the concrete. There is concern over the stability of several of the glass panels, some of the glass is cracked and past repairs have been carried out in non-matching glass.

Contact: Tracey Craig 020 7973 3756

SITE NAME:	Double ditched enclosure beside A30 road 500yds (460m) west of East Bedfont parish church		
DESIGNATION:	Scheduled Monument	LIST ENTRY NUMBER:	1002043
CONDITION:	Extensive significant problems	TREND:	Unknown
PRINCIPAL VULNERABILITY:	Arable ploughing	NEW ENTRY?:	No
OWNER TYPE:	Commercial company	CONTACT:	Elizabeth Whitbourn 07889 808145

SITE NAME:	Romano-British site 1000yds (910m) west of East Bedfont parish church		
DESIGNATION:	Scheduled Monument	LIST ENTRY NUMBER:	1002042
CONDITION:	Extensive significant problems	TREND:	Unknown
PRINCIPAL VULNERABILITY:	Arable ploughing	NEW ENTRY?:	No
OWNER TYPE:	Commercial company, multiple owners	CONTACT:	Elizabeth Whitbourn 07889 808145



© Historic England

SITE NAME:	Gunnersbury Park W5
DESIGNATION:	Registered Park and Garden grade II*, 22 LBs, part in CA
CONDITION:	Generally satisfactory but with significant localised problems
VULNERABILITY:	Medium
TREND:	Improving
NEW ENTRY?:	No
OWNER TYPE:	Local authority, multiple owners
LIST ENTRY NUMBER:	1000808

A landscape park developed in the C18 by Princess Amelia and in the C19 by Baron Lionel de Rothschild. It became a public park in 1925. The Local Authority developed a phased, 15 year masterplan: 'Gunnersbury 2026'. The phase I landscape improvements funded by the National Lottery Heritage Fund and Big Lottery Fund are complete and the majority of the park and buildings are now leased to a Community Interest Company (CIC) to oversee the long-term development and management of the park. Key stakeholders are now working in partnership to develop plans for the next phases of the restoration.

Contact: Christopher Laine 07780 545 979

SITE NAME:	Grand Union Canal and Boston Manor, Brentford		
DESIGNATION:	Conservation Area, 8 LBs, part in RPG grade I	NEW ENTRY?:	No
CONDITION:	Very bad	TREND:	No significant change
VULNERABILITY:	Low	CONTACT:	Sean Doran (LPA) 020 8583 4941

PRIORITY CATEGORIES

- A** Immediate risk of further rapid deterioration or loss of fabric; no solution agreed.
B Immediate risk of further rapid deterioration or loss of fabric; solution agreed but not yet implemented.
C Slow decay; no solution agreed.

- D** Slow decay; solution agreed but not yet implemented.
E Under repair or in fair to good repair, but no user identified; or under threat of vacancy with no obvious new user (applicable only to buildings capable of beneficial use).

- F** Repair scheme in progress and (where applicable) end use or user identified; or functionally redundant buildings with new use agreed but not yet implemented.

NOTE
 Last year's priority category is shown in brackets (otherwise, New Entry is noted).

ABBREVIATIONS

- CA** Conservation Area
LB Listed Building
LPA Local Planning Authority
NP National Park
RPG Registered Park and Garden
SM Scheduled Monument
UA Unitary Authority
WHS World Heritage Site

SITE NAME:	Gunnersbury Park, Brentford W3		
DESIGNATION:	Conservation Area, 21 LBs, part in RPG grade II*	NEW ENTRY?:	No
CONDITION:	Very bad	TREND:	Improving
VULNERABILITY:	Low	CONTACT:	Sean Doran (LPA) 020 8583 4941

ISLINGTON



© London Borough of Islington

SITE NAME:	Railings and gates to Islington Tennis Centre and King George's Field, Market Road N7
DESIGNATION:	Listed Building grade II
CONDITION:	Poor
OCCUPANCY:	N/A
PRIORITY CATEGORY:	C (C)
OWNER TYPE:	Local authority
LIST ENTRY NUMBER:	I195681

Cast iron railings and gates with elaborate piers and finials, probably designed by JB Bunning, 1854. Some cast iron finials have failed, and several have been removed and placed into store for safety reasons. A condition survey has been carried out to inform their future conservation and funding now needs to be identified.

Contact: Rachel Godden (LPA) 020 7527 5967




© Historic England

SITE NAME:	Holy Trinity Church, Cloudesley Square N1
DESIGNATION:	Listed Building grade II*, CA
CONDITION:	Very bad
OCCUPANCY:	Vacant/not in use
PRIORITY CATEGORY:	A (A)
OWNER TYPE:	Religious organisation
LIST ENTRY NUMBER:	I195557

The Grade II* listed church was built 1826-9 to the design of Sir Charles Barry. Repairs to the roof and parapets were funded by the National Lottery Heritage Fund and Historic England in 2006-7. After closing the church, the Diocese of London carried out a new use options appraisal and set up the multi-functional Cloudesley Centre to provide for a sustainable future. The aisle roofs are being repaired in 2020 funded by Historic England, while other funding is being sought to complete further external fabric repairs and to provide new internal facilities.

Contact: Ian Harper 020 7973 3786



© Historic England

SITE NAME:	Odeon Cinema, Holloway Road N7
DESIGNATION:	Listed Building grade II, CA
CONDITION:	Fair
OCCUPANCY:	Occupied/in use
PRIORITY CATEGORY:	F (C)
OWNER TYPE:	Commercial company
LIST ENTRY NUMBER:	I384986

Cinema, built as the Gaumont 1937-8, architect C Howard Crane of Chicago. The cinema has been in poor general condition, with cracking and damage to faience decoration. Inappropriate modern shop fronts in poor condition have undermined the design aesthetic. However, major upgrading works are at an advanced stage.

Contact: Rachel Godden (LPA) 020 7527 5967



© Historic England

SITE NAME:	Soley Mews Chapel (former), Lloyd Baker Street, Thornhill WCI
DESIGNATION:	Listed Building grade II, CA
CONDITION:	Fair
OCCUPANCY:	Occupied/in use
PRIORITY CATEGORY:	F (F)
OWNER TYPE:	Private
LIST ENTRY NUMBER:	I195670

Former Chapel of the House of Retreat (Lloyd Baker Street and Lloyd Square), 1891-2 by Ernest Newton. The building is of stock brick with tracery windows in stone, slate roof, late Decorated Gothic style. It now appears to be occupied and in fair condition following its conversion to residential use. However, the Local Authority and Historic England need to reassess the condition of the whole building in order to be assured of its current status.

Contact: Rachel Godden (LPA) 020 7527 5967

PRIORITY CATEGORIES

- A** Immediate risk of further rapid deterioration or loss of fabric; no solution agreed.
- B** Immediate risk of further rapid deterioration or loss of fabric; solution agreed but not yet implemented.
- C** Slow decay; no solution agreed.
- D** Slow decay; solution agreed but not yet implemented.
- E** Under repair or in fair to good repair, but no user identified; or under threat of vacancy with no obvious new user (applicable only to buildings capable of beneficial use).
- F** Repair scheme in progress and (where applicable) end use or user identified; or functionally redundant buildings with new use agreed but not yet implemented.

NOTE
Last year's priority category is shown in brackets (otherwise, New Entry is noted).

ABBREVIATIONS

- CA** Conservation Area
- LB** Listed Building
- LPA** Local Planning Authority
- NP** National Park
- RPG** Registered Park and Garden
- SM** Scheduled Monument
- UA** Unitary Authority
- WHS** World Heritage Site



© Historic England

SITE NAME:	Islington War Memorial Arch, Manor Gardens N7
DESIGNATION:	Listed Building grade II
CONDITION:	Fair
OCCUPANCY:	N/A
PRIORITY CATEGORY:	C (C)
OWNER TYPE:	Commercial company
LIST ENTRY NUMBER:	1392555

War memorial designed by Percy Adams, formerly part of the Royal Northern Hospital. The memorial is the archway around which the new building has been constructed. Repairs have been carried out including works to the lettering and stonework, but problems remain with drainage and damp. The Local Authority has been working closely with consultants and stakeholders to better understand the issues with the asset and identify appropriate solutions.

Contact: Rachel Godden (LPA) 020 7527 5967



© Historic England

SITE NAME:	Railings, walls, gate piers and gates to Caledonian Park, Market Road N7
DESIGNATION:	Listed Building grade II
CONDITION:	Very bad
OCCUPANCY:	N/A
PRIORITY CATEGORY:	D (D)
OWNER TYPE:	Local authority
LIST ENTRY NUMBER:	1208009

Railings, walls and gates to Caledonian Market built in 1854 (market demolished). There are major failures to the cast iron, with severe cracking in places. As part of the Caledonian Clock Tower Project, funded by the National Lottery Heritage Fund and the Local Authority, general repairs are proposed, with two lamps and eight animal heads to be reinstated. Works on this phase have not yet commenced. Significant further funding is required in order to reinstate all the decorative features and effect suitable repairs.

Contact: Rachel Godden (LPA) 020 7527 5967



© Historic England

SITE NAME:	Finsbury Health Centre, Pine Street EC1
DESIGNATION:	Listed Building grade I, CA
CONDITION:	Poor
OCCUPANCY:	Occupied/in use
PRIORITY CATEGORY:	C (C)
OWNER TYPE:	Health authority
LIST ENTRY NUMBER:	1297993

Seminal Modern Movement health centre built 1935-8 to the design of Berthold Lubetkin. Whilst some urgent works have been carried out, including removal of asbestos, further repairs are still required, particularly to external walls and windows. Assessment reports have been prepared in order to inform planned discussions with the Local Authority and Historic England to secure repair.

Contact: Verena McCaig 020 7973 3718



© Historic England

SITE NAME:	Finsbury Town Hall, Rosebery Avenue EC1
DESIGNATION:	Listed Building grade II*, CA
CONDITION:	Poor
OCCUPANCY:	Occupied/in use
PRIORITY CATEGORY:	C (C)
OWNER TYPE:	Commercial company
LIST ENTRY NUMBER:	1293112

Town hall, built in 1895 to the design of C Evans Vaughan in an eclectic 'Free Renaissance' style, with a public hall on the first floor with elaborate plasterwork in Belle Epoque manner. The building is now in use as dance studios with the main halls available for public use. The owners have undertaken some repairs, but further external works are urgently necessary.

Contact: Verena McCaig 020 7973 3718



© Historic England

SITE NAME:	Cells, former House of Detention, Sans Walk EC1
DESIGNATION:	Listed Building grade II, CA
CONDITION:	Fair
OCCUPANCY:	Vacant/not in use
PRIORITY CATEGORY:	C (C)
OWNER TYPE:	Private, multiple owners
LIST ENTRY NUMBER:	1297973

Part of Middlesex House of Detention built 1845-47, previously occupied as a museum. There is a problem with water ingress from the car park above and management issues owing to multiple ownerships.

Contact: Rachel Godden (LPA) 020 7527 5967

PRIORITY CATEGORIES

- A** Immediate risk of further rapid deterioration or loss of fabric; no solution agreed.
- B** Immediate risk of further rapid deterioration or loss of fabric; solution agreed but not yet implemented.
- C** Slow decay; no solution agreed.
- D** Slow decay; solution agreed but not yet implemented.
- E** Under repair or in fair to good repair, but no user identified; or under threat of vacancy with no obvious new user (applicable only to buildings capable of beneficial use).
- F** Repair scheme in progress and (where applicable) end use or user identified; or functionally redundant buildings with new use agreed but not yet implemented.

NOTE
Last year's priority category is shown in brackets (otherwise, New Entry is noted).

ABBREVIATIONS

- CA** Conservation Area
- LB** Listed Building
- LPA** Local Planning Authority
- NP** National Park
- RPG** Registered Park and Garden
- SM** Scheduled Monument
- UA** Unitary Authority
- WHS** World Heritage Site



© Historic England

SITE NAME:	St Paul's Church, St Paul's Road NI
DESIGNATION:	Listed Building grade II*, CA
CONDITION:	Poor
OCCUPANCY:	Part occupied/part in use
PRIORITY CATEGORY:	C (C)
OWNER TYPE:	Charity (non-heritage)
LIST ENTRY NUMBER:	1208912

St Paul's Church was built in 1826-28 to the design of Sir Charles Barry in an early Gothic Revival style. It was declared redundant in 1980 when the parish united with St Jude in Mildmay Park. After neglect and vandalism the building was leased to St Paul's Steiner Project in 1995 for use as a school. Although many repairs have been undertaken, more are required, including the repair of the aisle roofs and internal restoration of the nave and ceilings. Funding options are being explored.

Contact: Ian Harper 020 7973 3786



© Historic England

SITE NAME:	Railings, Thornhill Square NI
DESIGNATION:	Listed Building grade II, CA
CONDITION:	Poor
OCCUPANCY:	N/A
PRIORITY CATEGORY:	C (C)
OWNER TYPE:	Local authority
LIST ENTRY NUMBER:	1297982

Cast iron railings, circa 1852, to the perimeter of the central garden square, with foliated spear-head finials set in a moulded plinth on brickwork. Parts of the railings are misaligned, degraded and cracked, with missing elements. Historic England part-funded pilot repairs to the railings in 2010 and in May 2017 offered a grant to the Local Authority for a specialist measured survey and costed condition survey. These were completed in 2017. There are currently no plans for further repairs to be carried out.

Contact: Rachel Godden (LPA) 020 7527 5967



© Historic England

SITE NAME:	Railings, Wilmington Square WCI
DESIGNATION:	Listed Building grade II, CA
CONDITION:	Very bad
OCCUPANCY:	N/A
PRIORITY CATEGORY:	C (C)
OWNER TYPE:	Local authority
LIST ENTRY NUMBER:	1195789

Cast iron railings of 1819-1841, in very poor condition. Urgent works have previously been carried out, but currently no funding has been identified for a full repair programme.

Contact: Rachel Godden (LPA) 020 7527 5967



© Historic England

SITE NAME:	Church of St Andrew, Bridgeman Road, Islington NI
DESIGNATION:	Listed Place of Worship grade II, CA
CONDITION:	Very bad
PRIORITY CATEGORY:	B (New entry)
OWNER TYPE:	Religious organisation
LIST ENTRY NUMBER:	1195481

St Andrews was designed by Francis Newman and John Johnson as part of a development laid out by Joseph Kay, surveyor, for the Thornhill family. The Thornhill square gardens were railed in 1852 and the Church completed in 1854. It is built of Kentish ragstone with Bath stone used for the architectural dressings and the spire. There is serious settlement in the north east vestry, and the church had to be closed in July 2019 due to the increasing prevalence of falling stone. The Diocese of London is considering a plan for repairs.

Contact: Ian Harper 020 7973 3786



© Historic England

SITE NAME:	Church of St James and attached railings, Clerkenwell Close, Islington ECI
DESIGNATION:	Listed Place of Worship grade II*, CA
CONDITION:	Poor
PRIORITY CATEGORY:	C (C)
OWNER TYPE:	Religious organisation
LIST ENTRY NUMBER:	1207786

The church was built by architect James Carr between 1788 and 1792 for a Methodist congregation; this was re-ordered in 1882 by Reginald Blomfield for a Church of England congregation when the altar was reset to the east and the galleries cut back. The steeple was rebuilt in 1849, and in 1900 the vaulted crypt was deepened and supported on an iron structure. The nave parapet gutters and the glove-box roofs have recently been repaired, funded by the Listed Places of Worship Roof Repair Fund. There are cracks on the west front, decayed iron windows, and repairs needed to the steeple.

Contact: Ian Harper 020 7973 3786

PRIORITY CATEGORIES

- A** Immediate risk of further rapid deterioration or loss of fabric; no solution agreed.
- B** Immediate risk of further rapid deterioration or loss of fabric; solution agreed but not yet implemented.
- C** Slow decay; no solution agreed.
- D** Slow decay; solution agreed but not yet implemented.
- E** Under repair or in fair to good repair, but no user identified; or under threat of vacancy with no obvious new user (applicable only to buildings capable of beneficial use).
- F** Repair scheme in progress and (where applicable) end use or user identified; or functionally redundant buildings with new use agreed but not yet implemented.

NOTE
Last year's priority category is shown in brackets (otherwise, New Entry is noted).

ABBREVIATIONS

CA	Conservation Area
LB	Listed Building
LPA	Local Planning Authority
NP	National Park
RPG	Registered Park and Garden
SM	Scheduled Monument
UA	Unitary Authority
WHS	World Heritage Site



© Historic England

SITE NAME:	Union Chapel, Compton Terrace NI
DESIGNATION:	Listed Place of Worship grade I, CA
CONDITION:	Fair
PRIORITY CATEGORY:	D (D)
OWNER TYPE:	Religious organisation
LIST ENTRY NUMBER:	1208365

A Congregational chapel and related buildings of 1876-7 by James Cubitt with the upper part of the tower completed in 1889. Repairs to the tower and high level roofs are complete, grant-aided by the National Lottery Heritage Fund and Historic England. In 2015 the church carried out repairs to the lower level roofs funded by the Listed Places of Worship Roof Repair Fund. In 2017 the clock was also repaired. The congregation is seeking funds for the repair of the Sunday school halls.

Contact: Ian Harper 020 7973 3786



© Historic England

SITE NAME:	Church of St John, Duncan Terrace, Islington NI
DESIGNATION:	Listed Place of Worship grade II, CA
CONDITION:	Poor
PRIORITY CATEGORY:	C (F)
OWNER TYPE:	Religious organisation
LIST ENTRY NUMBER:	1195583

Built in 1841 and designed by Joseph John Scoles. The towers flanking the gabled front elevation were added in 1877, designed by Francis W Tasker. The towers have copper clad pyramidal roofs which were in poor condition. Stonework had been painted in the past and repairs carried out in cementitious mortar, as had the repointing of the brickwork. Repairs were completed to the front elevation and tower roofs in 2019. Repairs are now required to the remaining roofs, windows and rainwater goods.

Contact: Tracey Craig 020 7973 3756




© Historic England

SITE NAME:	Former Mecca Bingo, 161-169, Essex Road NI
DESIGNATION:	Listed Place of Worship grade II*
CONDITION:	Poor
PRIORITY CATEGORY:	C (C)
OWNER TYPE:	Religious organisation
LIST ENTRY NUMBER:	1292870

Built as the Carlton Cinema in 1930 by George Coles, previously a bingo hall and now in use as a place of worship by Resurrection Manifestations. The building has black, white and coloured faience to the Essex Road front, the rest being of yellow brick with a slate roof. The façade to Essex Road is in Egyptian style. The church has temporary consent for its use of the building, including the temporary division of the main auditorium. Some repairs and restoration have been carried out, but there is evidence of damage to the faience tiles. Proposals for re-use are currently being explored.

Contact: Verena McCaig 020 7973 3718



© Historic England

SITE NAME:	Church of Our Most Holy Redeemer, clergy house, campanile and parish hall, Exmouth Market, Islington ECI
DESIGNATION:	Listed Place of Worship grade II*, CA
CONDITION:	Poor
PRIORITY CATEGORY:	D (C)
OWNER TYPE:	Religious organisation
LIST ENTRY NUMBER:	1209007

The church was designed by JD Sedding in the Lombardy style and completed in 1888. It was extended eastwards by Sedding's pupil H Wilson in 1895, and the campanile, vicarage and parish Institute date from 1905. The interior is modelled on Brunelleschi's Santo Spirito in Florence. In 2020 the church completed a development project funded by the Cloudesley Trust for the church and by Historic England for the Institute. The congregation is seeking funding for an initial phase of fabric repairs and for a development project to enable the Institute to provide a sustainable income for the church.

Contact: Ian Harper 020 7973 3786



© Jim Linwood

SITE NAME:	Church of St Joseph, Highgate Hill, Islington NI9
DESIGNATION:	Listed Place of Worship grade II*, CA
CONDITION:	Poor
PRIORITY CATEGORY:	C (C)
OWNER TYPE:	Religious organisation
LIST ENTRY NUMBER:	1279729

The Passionists (Roman Catholic Religious Order) acquired the site in 1858 and built a monastery and chapel. The chapel was rebuilt in 1887-9 by Albert Vickers in a Neo-Romanesque style. Some localised roof repairs were carried out in 2015 with a grant from the Listed Places of Worship Roof Repair Fund. The interior has been repainted. There are still parts of the external fabric in poor condition and a comprehensive repair programme is needed.

Contact: Ian Harper 020 7973 3786

PRIORITY CATEGORIES

- A** Immediate risk of further rapid deterioration or loss of fabric; no solution agreed.
- B** Immediate risk of further rapid deterioration or loss of fabric; solution agreed but not yet implemented.
- C** Slow decay; no solution agreed.
- D** Slow decay; solution agreed but not yet implemented.
- E** Under repair or in fair to good repair, but no user identified; or under threat of vacancy with no obvious new user (applicable only to buildings capable of beneficial use).
- F** Repair scheme in progress and (where applicable) end use or user identified; or functionally redundant buildings with new use agreed but not yet implemented.

NOTE
Last year's priority category is shown in brackets (otherwise, New Entry is noted).

ABBREVIATIONS

- CA** Conservation Area
- LB** Listed Building
- LPA** Local Planning Authority
- NP** National Park
- RPG** Registered Park and Garden
- SM** Scheduled Monument
- UA** Unitary Authority
- WHS** World Heritage Site



© Historic England

SITE NAME:	Hope Church (former Church of St Mary Magdalene) and attached railings, Holloway Road, Islington N7
DESIGNATION:	Listed Place of Worship grade II*, CA
CONDITION:	Poor
PRIORITY CATEGORY:	C (C)
OWNER TYPE:	Religious organisation
LIST ENTRY NUMBER:	1195637

Closed Church of England church re-opened as Hope Church in 2013; built 1812-14 by William Wickings as the Chapel of Ease to St Mary's Islington. The church is built of London yellow stock bricks with Portland stone dressings. The east end tower has settled structurally against the aisles, and the north and south porches have settled and pulled away from the aisles. The west end and west porch have also settled. The crypt is at risk of flooding; underground water levels, currently controlled by permanent pumping, require investigation to achieve a sustainable solution to the settlement.

Contact: Ian Harper 020 7973 3786



© Historic England

SITE NAME:	Church of St Clement with St Barnabas and St Matthew, King Square, Islington EC1
DESIGNATION:	Listed Place of Worship grade II
CONDITION:	Poor
PRIORITY CATEGORY:	C (C)
OWNER TYPE:	Religious organisation
LIST ENTRY NUMBER:	1366078

Designed by Thomas Hardwick and built in the 1820s forming one side of a Georgian square now replaced with 1960s housing blocks. The interior was re-ordered by Norman Haines in 1953. Works to re-slate the nave roof along with repairs to the parapets, coping stones and the overhauling of rainwater goods were completed in 2019 with funding from the National Lottery Heritage Fund. Further repairs are required to the tower and spire.

Contact: Tracey Craig 020 7973 3756



© Historic England

SITE NAME:	Church of St Silas, Penton Street, Islington N1
DESIGNATION:	Listed Place of Worship grade II, CA
CONDITION:	Poor
PRIORITY CATEGORY:	F (C)
OWNER TYPE:	Religious organisation
LIST ENTRY NUMBER:	1208241

Built in 1860, designed by SS Teulon, completed in 1863 by EP Loftus Brock and chancel added in 1884 by W White. The roofs were re-slated in 2010, the south slope with photovoltaic tiles to match the slates in size and colour, along with some associated high level stone repairs. Structural repairs to significant cracking at the west end were completed in 2016, grant-aided by the National Lottery Heritage Fund. Stone repairs were carried out in 2018 to the north aisle. Work is currently underway to the north clerestory stonework and windows. The equivalent work is required to the south side.

Contact: Tracey Craig 020 7973 3756

SITE NAME:	Angel N1	NEW ENTRY?:	No
DESIGNATION:	Conservation Area, 27 LBs	TREND:	Deteriorating
CONDITION:	Fair	CONTACT:	Rachel Godden (LPA) 020 7527 5967
VULNERABILITY:	Medium		

SITE NAME:	Bunhill Fields, Finsbury Square EC2	NEW ENTRY?:	No
DESIGNATION:	Conservation Area, 95 LBs, RPG grade I	TREND:	Deteriorating
CONDITION:	Fair	CONTACT:	Rachel Godden (LPA) 020 7527 5967
VULNERABILITY:	Medium		

SITE NAME:	Chapel Market N1	NEW ENTRY?:	No
DESIGNATION:	Conservation Area, 6 LBs	TREND:	No significant change
CONDITION:	Poor	CONTACT:	Rachel Godden (LPA) 020 7527 5967
VULNERABILITY:	High		

SITE NAME:	Clerkenwell EC1	NEW ENTRY?:	No
DESIGNATION:	Conservation Area, 95 LBs, SM	TREND:	Deteriorating
CONDITION:	Poor	CONTACT:	Rachel Godden (LPA) 020 7527 5967
VULNERABILITY:	Medium		

PRIORITY CATEGORIES

- A** Immediate risk of further rapid deterioration or loss of fabric; no solution agreed.
- B** Immediate risk of further rapid deterioration or loss of fabric; solution agreed but not yet implemented.
- C** Slow decay; no solution agreed.
- D** Slow decay; solution agreed but not yet implemented.
- E** Under repair or in fair to good repair, but no user identified; or under threat of vacancy with no obvious new user (applicable only to buildings capable of beneficial use).
- F** Repair scheme in progress and (where applicable) end use or user identified; or functionally redundant buildings with new use agreed but not yet implemented.

NOTE
Last year's priority category is shown in brackets (otherwise, New Entry is noted).

ABBREVIATIONS

- CA** Conservation Area
- LB** Listed Building
- LPA** Local Planning Authority
- NP** National Park
- RPG** Registered Park and Garden
- SM** Scheduled Monument
- UA** Unitary Authority
- WHS** World Heritage Site

SITE NAME:	Hat and Feathers ECI		
DESIGNATION:	Conservation Area, 4 LBs	NEW ENTRY?:	No
CONDITION:	Poor	TREND:	Deteriorating
VULNERABILITY:	Medium	CONTACT:	Rachel Godden (LPA) 020 7527 5967

SITE NAME:	Holborn Union Infirmary		
DESIGNATION:	Conservation Area	NEW ENTRY?:	No
CONDITION:	Very bad	TREND:	No significant change
VULNERABILITY:	High	CONTACT:	Emma Lawrence 02075272327

SITE NAME:	Moorfields ECI		
DESIGNATION:	Conservation Area, LB grade II	NEW ENTRY?:	No
CONDITION:	Fair	TREND:	Deteriorating
VULNERABILITY:	Medium	CONTACT:	Emma Lawrence 02075272327

SITE NAME:	St John's Grove NI9		
DESIGNATION:	Conservation Area, 2 LBs	NEW ENTRY?:	No
CONDITION:	Poor	TREND:	No significant change
VULNERABILITY:	Medium	CONTACT:	David McKinstry 0207527524

SITE NAME:	St Lukes ECI		
DESIGNATION:	Conservation Area, 10 LBs	NEW ENTRY?:	No
CONDITION:	Fair	TREND:	Deteriorating
VULNERABILITY:	Medium	CONTACT:	Rachel Godden (LPA) 020 7527 5967

SITE NAME:	Tollington Park N4		
DESIGNATION:	Conservation Area, 5 LBs	NEW ENTRY?:	No
CONDITION:	Poor	TREND:	No significant change
VULNERABILITY:	High	CONTACT:	Rachel Godden (LPA) 020 7527 5967

KENSINGTON AND CHELSEA



© Historic England

SITE NAME:	Entrance Arch From Courtfield Gardens, Gaspar Mews SW5
DESIGNATION:	Listed Building grade II, CA
CONDITION:	Poor
OCCUPANCY:	N/A
PRIORITY CATEGORY:	A (A)
OWNER TYPE:	Unknown
LIST ENTRY NUMBER:	1190812

Stucco carriage arch, c1870, with foot arches on either side. The central arch has plain piers, a central channelled arch with vermiculated keystone, and pediment. The stucco has deteriorated and resultant water penetration is damaging the structure. A sapling has disrupted one side arch, causing loss of stucco and brickwork and extensive cracking. Attempts have been made to establish ownership but this has not been successful. Funding is now required in order to take forward the necessary repairs.

Contact: Sarah Buckingham (LPA) 07970 944 428



© Historic England

SITE NAME:	Mausoleum of Joseph Hudson, Harrow Road, Kensal Green Cemetery W10
DESIGNATION:	Listed Building grade II, RPG grade I, CA
CONDITION:	Very bad
OCCUPANCY:	N/A
PRIORITY CATEGORY:	A (A)
OWNER TYPE:	Unknown
LIST ENTRY NUMBER:	1389190

Opulent classical mausoleum of Portland stone dating from circa 1850. Invasive vegetation and saplings are damaging the roof and the joints in the stonework are separating, allowing further water ingress. A condition survey and specification are required.

Contact: Sarah Buckingham (LPA) 07970 944 428

PRIORITY CATEGORIES

- A** Immediate risk of further rapid deterioration or loss of fabric; no solution agreed.
- B** Immediate risk of further rapid deterioration or loss of fabric; solution agreed but not yet implemented.
- C** Slow decay; no solution agreed.
- D** Slow decay; solution agreed but not yet implemented.
- E** Under repair or in fair to good repair, but no user identified; or under threat of vacancy with no obvious new user (applicable only to buildings capable of beneficial use).
- F** Repair scheme in progress and (where applicable) end use or user identified; or functionally redundant buildings with new use agreed but not yet implemented.

NOTE
Last year's priority category is shown in brackets (otherwise, New Entry is noted).

ABBREVIATIONS

CA	Conservation Area
LB	Listed Building
LPA	Local Planning Authority
NP	National Park
RPG	Registered Park and Garden
SM	Scheduled Monument
UA	Unitary Authority
WHS	World Heritage Site



© Historic England

SITE NAME:	Tomb of Mary, Lady Montgomerie, Kensal Green Cemetery, Harrow Road W10
DESIGNATION:	Listed Building grade II, RPG grade I, CA
CONDITION:	Very bad
OCCUPANCY:	N/A
PRIORITY CATEGORY:	C (C)
OWNER TYPE:	Unknown
LIST ENTRY NUMBER:	1389241

Massive sarcophagus of Carrara marble on a grey granite base with a frieze of paterae and fleurs de lys. It is now completely submerged under ivy. Ash saplings further threaten its structural stability.

Contact: Sarah Buckingham (LPA) 07970 944 428



© Historic England

SITE NAME:	Tomb of Robert Coombes, Brompton Cemetery, Old Brompton Road SW10
DESIGNATION:	Listed Building grade II, RPG grade I, CA
CONDITION:	Poor
OCCUPANCY:	N/A
PRIORITY CATEGORY:	C (C)
OWNER TYPE:	Unknown
LIST ENTRY NUMBER:	1403329

Elongated Portland stone chest tomb on a York stone slab, of unusual design with niches at the four corners each containing a statue of an oarsman. An upturned boat surmounts the tomb lid, draped with a Doggett's coat and badge, the prize awarded in the annual Thames rowing race. The monument commemorates a famous rower. All niche statues have lost their heads and are covered with carbon deposits. The architectural detailing is eroding, and the stone is spalling severely in places leading to a loss of fabric. Heritage consultants have been appointed and discussions have commenced.

Contact: Sarah Buckingham (LPA) 07970 944 428




© Historic England

SITE NAME:	Tomb of Thomas Hardwick and Philip Hardwick, Kensal Green Cemetery, Harrow Road W10
DESIGNATION:	Listed Building grade II, RPG grade I, CA
CONDITION:	Poor
OCCUPANCY:	N/A
PRIORITY CATEGORY:	C (C)
OWNER TYPE:	Unknown
LIST ENTRY NUMBER:	1246086

Pair of sandstone slab tombs, circa 1870, with marble cross commemorating the architectural dynasty of Thomas, Philip and Philip Charles Hardwick. Philip (1792-1870) was designer of the Euston Arch. The slabs have been subject to considerable subsidence causing the marble cross to lean significantly and progressively.

Contact: Sarah Buckingham (LPA) 07970 944 428



© Historic England

SITE NAME:	31, Brompton Square, South Kensington SW3
DESIGNATION:	Listed Building grade II, CA
CONDITION:	Poor
OCCUPANCY:	Vacant/not in use
PRIORITY CATEGORY:	F (F)
OWNER TYPE:	Private
LIST ENTRY NUMBER:	1080723

House dating from 1824-39, part of Brompton Square. A series of Planning Permissions and Listed Building Consents have been granted for internal alterations and rear extensions. Works on site are ongoing.

Contact: Sarah Buckingham (LPA) 07970 944 428



© Historic England

SITE NAME:	1, Campden Hill W8
DESIGNATION:	Listed Building grade II, CA
CONDITION:	Poor
OCCUPANCY:	Vacant/not in use
PRIORITY CATEGORY:	C (C)
OWNER TYPE:	Private
LIST ENTRY NUMBER:	1391138

Private house built 1914-15. It represents an Edwardian Arts and Crafts led interpretation of a large C17 country house in an urban setting. The building is in poor condition. The Local Authority is making efforts to contact the owners in order to ensure that essential works are carried out to the building.

Contact: Sarah Buckingham (LPA) 07970 944 428

PRIORITY CATEGORIES

- A** Immediate risk of further rapid deterioration or loss of fabric; no solution agreed.
- B** Immediate risk of further rapid deterioration or loss of fabric; solution agreed but not yet implemented.
- C** Slow decay; no solution agreed.
- D** Slow decay; solution agreed but not yet implemented.
- E** Under repair or in fair to good repair, but no user identified; or under threat of vacancy with no obvious new user (applicable only to buildings capable of beneficial use).
- F** Repair scheme in progress and (where applicable) end use or user identified; or functionally redundant buildings with new use agreed but not yet implemented.

NOTE
Last year's priority category is shown in brackets (otherwise, New Entry is noted).

ABBREVIATIONS

- CA** Conservation Area
- LB** Listed Building
- LPA** Local Planning Authority
- NP** National Park
- RPG** Registered Park and Garden
- SM** Scheduled Monument
- UA** Unitary Authority
- WHS** World Heritage Site



© Historic England

SITE NAME:	Boundary wall to Kensal Green Cemetery, Harrow Road W10
DESIGNATION:	Listed Building grade II, part in RPG grade I, part in CA
CONDITION:	Very bad
OCCUPANCY:	N/A
PRIORITY CATEGORY:	F (C)
OWNER TYPE:	Commercial company
LIST ENTRY NUMBER:	I191000

High brick boundary wall to Harrow Road, a 100 metre section of which collapsed in 2006. Further bays were subsequently reduced in height due to safety concerns. Historic England awarded a grant towards the first phase of rebuilding the collapsed section which involves piling, casting a ground beam and rebuilding the wall as original. Repair works have been completed to seven bays in total and work has commenced on a further three bays, funded by Historic England and the General Cemetery Company. However, considerable further funding is required to complete essential works to the entire wall.

Contact: Sarah Buckingham (LPA) 07970 944 428



© Historic England

SITE NAME:	Blumberg Mausoleum, Harrow Road, Kensal Green Cemetery W10
DESIGNATION:	Listed Building grade II, RPG grade I, CA
CONDITION:	Very bad
OCCUPANCY:	N/A
PRIORITY CATEGORY:	F (A)
OWNER TYPE:	Unknown
LIST ENTRY NUMBER:	I245932

Large mausoleum from the mid-C19 in Carrara marble, grey granite and bronze. It is in very bad condition with extensive vegetation growth, areas of collapse, and showing widespread delamination. A comprehensive condition survey was produced in 2013, funded by Historic England. Major conservation works have commenced, funded by Historic England and the General Cemetery Company.

Contact: Sarah Buckingham (LPA) 07970 944 428



© Historic England

SITE NAME:	Mausoleum of Andrew Ducrow, Harrow Road, Kensal Green Cemetery W10
DESIGNATION:	Listed Building grade II*, RPG grade I, CA
CONDITION:	Poor
OCCUPANCY:	N/A
PRIORITY CATEGORY:	C (C)
OWNER TYPE:	Unknown
LIST ENTRY NUMBER:	I358179

Mausoleum erected in 1837 for Andrew Ducrow's wife from a design by George Danson, with later embellishments following Ducrow's own interment. The mausoleum is in poor condition given the loss of sculptural elements and ironwork, and general erosion. A comprehensive condition survey was produced in 2013, funded by Historic England. This monument has been prioritised for conservation and funding is now being sought to carry this out.

Contact: Verena McCaig 020 7973 3718



© Historic England

SITE NAME:	Mausolea of Isabella Gregory and Hall, Harrow Road, Kensal Green Cemetery NW10
DESIGNATION:	Listed Building grade II, RPG grade I, CA
CONDITION:	Very bad
OCCUPANCY:	N/A
PRIORITY CATEGORY:	C (C)
OWNER TYPE:	Unknown
LIST ENTRY NUMBER:	I227650

Two mausolea circa early 1830s, amongst the very earliest in the cemetery, one to Isabella Gregory and the other to Hall. Overgrown vegetation obscures the condition of much of the Gregory mausoleum but spalled stone due to corroding iron cramps is evident. A comprehensive condition survey of the Gregory tomb was produced in 2013, funded by Historic England. The Hall mausoleum has been cleared of vegetation but now requires a full condition survey. The commissioning of this survey and subsequent works are being considered alongside other priorities in the cemetery.

Contact: Sarah Buckingham (LPA) 07970 944 428

PRIORITY CATEGORIES

- A** Immediate risk of further rapid deterioration or loss of fabric; no solution agreed.
- B** Immediate risk of further rapid deterioration or loss of fabric; solution agreed but not yet implemented.
- C** Slow decay; no solution agreed.
- D** Slow decay; solution agreed but not yet implemented.
- E** Under repair or in fair to good repair, but no user identified; or under threat of vacancy with no obvious new user (applicable only to buildings capable of beneficial use).
- F** Repair scheme in progress and (where applicable) end use or user identified; or functionally redundant buildings with new use agreed but not yet implemented.

NOTE
Last year's priority category is shown in brackets (otherwise, New Entry is noted).

ABBREVIATIONS

CA	Conservation Area
LB	Listed Building
LPA	Local Planning Authority
NP	National Park
RPG	Registered Park and Garden
SM	Scheduled Monument
UA	Unitary Authority
WHS	World Heritage Site



© Historic England

SITE NAME:	Mausoleum of James Morison, Harrow Road, Kensal Green Cemetery W10
DESIGNATION:	Listed Building grade II, RPG grade I, CA
CONDITION:	Very bad
OCCUPANCY:	N/A
PRIORITY CATEGORY:	F (A)
OWNER TYPE:	Unknown
LIST ENTRY NUMBER:	1246098

Large mausoleum dated 1838 designed by Robert Shout. Several of the stone roof panels are missing, part of a pediment has collapsed and there are cracks in the stone, probably due to corroding iron cramps. There are signs of considerable structural movement. A comprehensive condition survey was produced in 2013, funded by Historic England. This monument has been prioritised for conservation and major conservation works have commenced, funded by Historic England and the General Cemetery Company.

Contact: Sarah Buckingham (LPA) 07970 944 428



© Historic England

SITE NAME:	Mausoleum of Martha Ross, Harrow Road, Kensal Green Cemetery W10
DESIGNATION:	Listed Building grade II, RPG grade I, CA
CONDITION:	Very bad
OCCUPANCY:	N/A
PRIORITY CATEGORY:	F (A)
OWNER TYPE:	Unknown
LIST ENTRY NUMBER:	1246097

Gothic mausoleum in Bath and Portland stone dating from circa 1860. Some stonework has fallen off, the railings have been lost, invasive vegetation is growing from the roof and there is considerable damage to windows. A comprehensive condition survey was produced in 2013, funded by Historic England. Further investigative works have been carried out in order to inform a detailed schedule of repair. This monument has been prioritised for conservation and major conservation works have commenced, funded by Historic England and the General Cemetery Company.

Contact: Sarah Buckingham (LPA) 07970 944 428



© Historic England

SITE NAME:	Monument to Joseph Allmond Cropper, Harrow Road, Kensal Green Cemetery W10
DESIGNATION:	Listed Building grade II, RPG grade I, CA
CONDITION:	Very bad
OCCUPANCY:	N/A
PRIORITY CATEGORY:	D (A)
OWNER TYPE:	Unknown
LIST ENTRY NUMBER:	1389193

Circa 1870, tall composite monument in Portland stone and pink Peterhead granite shafts. The monument is leaning significantly and there is damage to the figure, canopy and ironwork. A comprehensive condition survey was produced in 2013, funded by Historic England. This monument has been prioritised for conservation and major conservation works are due to commence in 2020, funded by Historic England and the General Cemetery Company.

Contact: Sarah Buckingham (LPA) 07970 944 428



© Historic England

SITE NAME:	The Anglican Chapel, Harrow Road, Kensal Green Cemetery W10
DESIGNATION:	Listed Building grade I, RPG grade I, CA
CONDITION:	Very bad
OCCUPANCY:	Vacant/not in use
PRIORITY CATEGORY:	A (C)
OWNER TYPE:	Commercial company
LIST ENTRY NUMBER:	1190995

1835-36 by John Griffith for the General Cemetery Company. Portland stone and stucco central chapel of a Greek Doric tetra style, with (now roofless) pavilions containing marble memorial sculptures. There are large catacombs below. The building is no longer in use and is suffering from water ingress. A detailed condition survey has been undertaken, with funding from Historic England, and an options appraisal has been carried out. Discussions on the future of the building, in conjunction with key stakeholders, remain at an early stage.

Contact: Verena McCaig 020 7973 3718

PRIORITY CATEGORIES

- A** Immediate risk of further rapid deterioration or loss of fabric; no solution agreed.
- B** Immediate risk of further rapid deterioration or loss of fabric; solution agreed but not yet implemented.
- C** Slow decay; no solution agreed.
- D** Slow decay; solution agreed but not yet implemented.
- E** Under repair or in fair to good repair, but no user identified; or under threat of vacancy with no obvious new user (applicable only to buildings capable of beneficial use).
- F** Repair scheme in progress and (where applicable) end use or user identified; or functionally redundant buildings with new use agreed but not yet implemented.

NOTE
Last year's priority category is shown in brackets (otherwise, New Entry is noted).

ABBREVIATIONS

CA	Conservation Area
LB	Listed Building
LPA	Local Planning Authority
NP	National Park
RPG	Registered Park and Garden
SM	Scheduled Monument
UA	Unitary Authority
WHS	World Heritage Site



© Historic England

SITE NAME:	The North Colonnade, Harrow Road, Kensal Green Cemetery W10
DESIGNATION:	Listed Building grade II, RPG grade I, CA
CONDITION:	Poor
OCCUPANCY:	N/A
PRIORITY CATEGORY:	C (C)
OWNER TYPE:	Commercial company
LIST ENTRY NUMBER:	1080629

Built by John Griffith in 1833 to display tablets and monuments, with brick vaulted catacombs underneath. It is currently in poor condition, with damaged stone and plasterwork. The restoration of a sample bay has been completed, part funded by Historic England but considerable further funding is required to complete the works.

Contact: Sarah Buckingham (LPA) 07970 944 428



© Historic England

SITE NAME:	Tomb of Admiral Henry Collins Deacon, Harrow Road, Kensal Green Cemetery W10
DESIGNATION:	Listed Building grade II, RPG grade I, CA
CONDITION:	Poor
OCCUPANCY:	N/A
PRIORITY CATEGORY:	C (C)
OWNER TYPE:	Unknown
LIST ENTRY NUMBER:	1389226

Mid-C19 sculptural monument in Portland stone with cannon, flag, rope and cannon balls. Cracks and missing elements on the plinth have caused the shifting of the monument on its base and a significant lean. A comprehensive condition survey was produced in 2013, funded by Historic England. Works are being prioritised accordingly.

Contact: Sarah Buckingham (LPA) 07970 944 428



© Historic England

SITE NAME:	Tomb of Admiral Sir John Ross, Harrow Road, Kensal Green Cemetery W10
DESIGNATION:	Listed Building grade II, RPG grade I, CA
CONDITION:	Very bad
OCCUPANCY:	N/A
PRIORITY CATEGORY:	C (C)
OWNER TYPE:	Unknown
LIST ENTRY NUMBER:	1389215

Marble memorial with sculpture of an anchor and cross on a tall pedestal, commemorating the arctic explorer Sir John Ross (1777-1856). There is a significant lean to the south and risk from invasive plants. A comprehensive condition survey was produced in 2013, funded by Historic England. Works are being prioritised accordingly.

Contact: Sarah Buckingham (LPA) 07970 944 428



© Historic England

SITE NAME:	Tomb of Alexander Bruce, Harrow Road, Kensal Green Cemetery W10
DESIGNATION:	Listed Building grade II, RPG grade I, CA
CONDITION:	Poor
OCCUPANCY:	N/A
PRIORITY CATEGORY:	C (C)
OWNER TYPE:	Unknown
LIST ENTRY NUMBER:	1389188

Two stage monument dating from 1850 consisting of a rectangular pedestal upon a tomb chest with a relief of mourning women in a tropical landscape. A deep undercut at its base has led to the exposure and erosion of the vault and foundations and a slight lean of the monument. A comprehensive condition survey was produced in 2013, funded by Historic England. Works are being prioritised accordingly.

Contact: Sarah Buckingham (LPA) 07970 944 428

PRIORITY CATEGORIES

- A** Immediate risk of further rapid deterioration or loss of fabric; no solution agreed.
- B** Immediate risk of further rapid deterioration or loss of fabric; solution agreed but not yet implemented.
- C** Slow decay; no solution agreed.
- D** Slow decay; solution agreed but not yet implemented.
- E** Under repair or in fair to good repair, but no user identified; or under threat of vacancy with no obvious new user (applicable only to buildings capable of beneficial use).
- F** Repair scheme in progress and (where applicable) end use or user identified; or functionally redundant buildings with new use agreed but not yet implemented.

NOTE
Last year's priority category is shown in brackets (otherwise, New Entry is noted).

ABBREVIATIONS

CA	Conservation Area
LB	Listed Building
LPA	Local Planning Authority
NP	National Park
RPG	Registered Park and Garden
SM	Scheduled Monument
UA	Unitary Authority
WHS	World Heritage Site



© Historic England

SITE NAME:	Tomb of Alfred Cooke, Harrow Road, Kensal Green Cemetery W10
DESIGNATION:	Listed Building grade II, RPG grade I, CA
CONDITION:	Poor
OCCUPANCY:	N/A
PRIORITY CATEGORY:	C (C)
OWNER TYPE:	Unknown
LIST ENTRY NUMBER:	1389167

A limestone tomb by Thomas Milnes from the mid-C19 with a statue of a horse and infant on a pedestal. The sculpture is very badly damaged. A comprehensive condition survey was produced in 2013, funded by Historic England. Works are being prioritised accordingly.

Contact: Sarah Buckingham (LPA) 07970 944 428



© Historic England

SITE NAME:	Tomb of Colonel Gideon Gorrequer, Harrow Road, Kensal Green Cemetery NW10
DESIGNATION:	Listed Building grade II, RPG grade I, CA
CONDITION:	Poor
OCCUPANCY:	N/A
PRIORITY CATEGORY:	C (C)
OWNER TYPE:	Unknown
LIST ENTRY NUMBER:	1389244

Elaborate military monument dating from 1841 to Colonel Gorrequer, ADC (aide-de-camp) to the Governor of St Helena during Napoleon's banishment. There is evidence of erosion at foundation level and architectural elements are threatened by ivy growth. A comprehensive condition survey was produced in 2013, funded by Historic England. Works are being prioritised accordingly.

Contact: Sarah Buckingham (LPA) 07970 944 428



© Historic England

SITE NAME:	Tomb of Daboda Dewanjee, Harrow Road, Kensal Green Cemetery W10
DESIGNATION:	Listed Building grade II, RPG grade I, CA
CONDITION:	Poor
OCCUPANCY:	N/A
PRIORITY CATEGORY:	C (C)
OWNER TYPE:	Unknown
LIST ENTRY NUMBER:	1246079

Indian grave marker of red sandstone from the mid-C19. The tomb has a significant lean due to severe erosion of the base. A comprehensive condition survey was produced in 2013, funded by Historic England. Works are being prioritised accordingly.

Contact: Sarah Buckingham (LPA) 07970 944 428



© Historic England

SITE NAME:	Tomb of Duke of Somerset, Harrow Road, Kensal Green Cemetery W10
DESIGNATION:	Listed Building grade II, RPG grade I, CA
CONDITION:	Poor
OCCUPANCY:	N/A
PRIORITY CATEGORY:	C (C)
OWNER TYPE:	Unknown
LIST ENTRY NUMBER:	1389242

Portland stone mausoleum dating from the mid-C19. There is erosion at foundation level, and spalling stone due to rusting cramps. The entrance has been secured temporarily to minimise any risk from anti-social behaviour. A comprehensive condition survey was produced in 2013, funded by Historic England. Works are being prioritised accordingly.

Contact: Sarah Buckingham (LPA) 07970 944 428

PRIORITY CATEGORIES

- A** Immediate risk of further rapid deterioration or loss of fabric; no solution agreed.
- B** Immediate risk of further rapid deterioration or loss of fabric; solution agreed but not yet implemented.
- C** Slow decay; no solution agreed.
- D** Slow decay; solution agreed but not yet implemented.
- E** Under repair or in fair to good repair, but no user identified; or under threat of vacancy with no obvious new user (applicable only to buildings capable of beneficial use).
- F** Repair scheme in progress and (where applicable) end use or user identified; or functionally redundant buildings with new use agreed but not yet implemented.

NOTE
Last year's priority category is shown in brackets (otherwise, New Entry is noted).

ABBREVIATIONS

CA	Conservation Area
LB	Listed Building
LPA	Local Planning Authority
NP	National Park
RPG	Registered Park and Garden
SM	Scheduled Monument
UA	Unitary Authority
WHS	World Heritage Site



© Historic England

SITE NAME:	Tomb of Frederick Tillson, Harrow Road, Kensal Green Cemetery W10
DESIGNATION:	Listed Building grade II, RPG grade I, CA
CONDITION:	Very bad
OCCUPANCY:	N/A
PRIORITY CATEGORY:	D (A)
OWNER TYPE:	Unknown
LIST ENTRY NUMBER:	1389192

Gothic Revival monument dating from circa 1870, consisting of a canopied tomb of Portland stone, marble and sandstone over a raised, moulded base. The monument is in very poor condition with subsidence on the north elevation, deterioration of stonework, widening of joints, corrosion of iron, and loss of finials. A comprehensive condition survey was produced in 2013, funded by Historic England. This monument has been prioritised for conservation and major conservation works are due to commence in 2020, funded by Historic England and the General Cemetery Company.

Contact: Sarah Buckingham (LPA) 07970 944 428



© Historic England

SITE NAME:	Tomb of Frederick Yates, Harrow Road, Kensal Green Cemetery W10
DESIGNATION:	Listed Building grade II, RPG grade I, CA
CONDITION:	Poor
OCCUPANCY:	N/A
PRIORITY CATEGORY:	C (C)
OWNER TYPE:	Unknown
LIST ENTRY NUMBER:	1389182

Portland stone sarcophagus with effigy of a sleeping child in Carrara marble from around 1840. There is a slight lean to the north east, erosion of foundations and invasive vegetation growth. The effigy of the child has been removed for safekeeping. A comprehensive condition survey was produced in 2013, funded by Historic England. Works are being prioritised accordingly.

Contact: Sarah Buckingham (LPA) 07970 944 428



© Historic England

SITE NAME:	Tomb of James Poole, Harrow Road, Kensal Green Cemetery W10
DESIGNATION:	Listed Building grade II, RPG grade I, CA
CONDITION:	Very bad
OCCUPANCY:	N/A
PRIORITY CATEGORY:	C (C)
OWNER TYPE:	Unknown
LIST ENTRY NUMBER:	1271534

Slate chest tomb from the mid-C18. Structural settlement has led to compression and shearing of some slate elements. This structural movement needs to be arrested. The tomb has also suffered from the loss of decorative features. A comprehensive condition survey was produced in 2013, funded by Historic England. Works are being prioritised accordingly.

Contact: Sarah Buckingham (LPA) 07970 944 428



© Historic England

SITE NAME:	Tomb of John Gibson, Harrow Road, Kensal Green Cemetery W10
DESIGNATION:	Listed Building grade II, RPG grade I, CA
CONDITION:	Very bad
OCCUPANCY:	N/A
PRIORITY CATEGORY:	C (C)
OWNER TYPE:	Unknown
LIST ENTRY NUMBER:	1080632

Gothic style tomb of architect John Gibson d.1859, designed by the architect himself. There is severe erosion of the upper registers and widening of joints. Tree works are also required to minimise the risk of damage from overhanging branches. A comprehensive condition survey was produced in 2013, funded by Historic England. This monument has been prioritised for conservation and funding is now being sought to carry this out.

Contact: Sarah Buckingham (LPA) 07970 944 428

PRIORITY CATEGORIES

- A** Immediate risk of further rapid deterioration or loss of fabric; no solution agreed.
- B** Immediate risk of further rapid deterioration or loss of fabric; solution agreed but not yet implemented.
- C** Slow decay; no solution agreed.
- D** Slow decay; solution agreed but not yet implemented.
- E** Under repair or in fair to good repair, but no user identified; or under threat of vacancy with no obvious new user (applicable only to buildings capable of beneficial use).
- F** Repair scheme in progress and (where applicable) end use or user identified; or functionally redundant buildings with new use agreed but not yet implemented.

NOTE
Last year's priority category is shown in brackets (otherwise, New Entry is noted).

ABBREVIATIONS

CA	Conservation Area
LB	Listed Building
LPA	Local Planning Authority
NP	National Park
RPG	Registered Park and Garden
SM	Scheduled Monument
UA	Unitary Authority
WHS	World Heritage Site



© Historic England

SITE NAME:	Tomb of John Lucas, Harrow Road, Kensal Green Cemetery W10
DESIGNATION:	Listed Building grade II, RPG grade I, CA
CONDITION:	Poor
OCCUPANCY:	N/A
PRIORITY CATEGORY:	C (C)
OWNER TYPE:	Unknown
LIST ENTRY NUMBER:	1389238

Tall grey Cornish granite obelisk with Carrara marble bas-relief dating from the end of the C19. The landing stone is broken and sinking into the vault and the monument is leaning significantly. A comprehensive condition survey was produced in 2013, funded by Historic England. Works are being prioritised accordingly.

Contact: Sarah Buckingham (LPA) 07970 944 428



© Historic England

SITE NAME:	Tomb of Major General Sir William Casement, Knight Commander of the Bath, Harrow Road, Kensal Green Cemetery W10
DESIGNATION:	Listed Building grade II*, RPG grade I, CA
CONDITION:	Poor
OCCUPANCY:	N/A
PRIORITY CATEGORY:	C (C)
OWNER TYPE:	Unknown
LIST ENTRY NUMBER:	1293515

Portland stone base supporting a coffin chest draped with Casement's cloak and topped with his bicorn and sword, all under a stone canopy supported at each corner by an Indian bearer. There has been some disruption of stone due to ivy and the corrosion of cramps has led to part of the cornice being removed. A comprehensive condition survey was produced in 2013, funded by Historic England. This monument has been prioritised for conservation and funding is now being sought to carry this out.

Contact: Verena McCaig 020 7973 3718



© Historic England

SITE NAME:	Tomb of Mary Gibson, Harrow Road, Kensal Green Cemetery W10
DESIGNATION:	Listed Building grade II*, RPG grade I, CA
CONDITION:	Poor
OCCUPANCY:	N/A
PRIORITY CATEGORY:	C (C)
OWNER TYPE:	Unknown
LIST ENTRY NUMBER:	1293490

Monumental tomb from 1856 comprising a carved coffin under an open aedicule with twelve Corinthian columns which are surmounted by four angels, each with an arm held aloft to support a central wreath, now missing. The monument is in poor condition due to the loss of sculptural elements, sinking on the west side, widespread erosion and dirt accretions. A comprehensive condition survey was produced in 2013, funded by Historic England. This monument has been prioritised for conservation and funding is now being sought to carry this out.

Contact: Verena McCaig 020 7973 3718



© Historic England

SITE NAME:	Tomb of Samuel Griffith, Harrow Road, Kensal Green Cemetery W10
DESIGNATION:	Listed Building grade II, RPG grade I, CA
CONDITION:	Poor
OCCUPANCY:	N/A
PRIORITY CATEGORY:	C (C)
OWNER TYPE:	Unknown
LIST ENTRY NUMBER:	1389237

Portland stone altar tomb on a stepped granite base, from circa 1830. The tomb is in poor condition due to erosion and loss of detailing, corrosion of ironwork and heavy overgrowth which has exacerbated the disruption of stone. Railings are missing and bollards have fallen. A comprehensive condition survey was produced in 2013, funded by Historic England. Works are being prioritised accordingly.

Contact: Sarah Buckingham (LPA) 07970 944 428

PRIORITY CATEGORIES

- A** Immediate risk of further rapid deterioration or loss of fabric; no solution agreed.
- B** Immediate risk of further rapid deterioration or loss of fabric; solution agreed but not yet implemented.
- C** Slow decay; no solution agreed.
- D** Slow decay; solution agreed but not yet implemented.
- E** Under repair or in fair to good repair, but no user identified; or under threat of vacancy with no obvious new user (applicable only to buildings capable of beneficial use).
- F** Repair scheme in progress and (where applicable) end use or user identified; or functionally redundant buildings with new use agreed but not yet implemented.

NOTE
Last year's priority category is shown in brackets (otherwise, New Entry is noted).

ABBREVIATIONS

CA	Conservation Area
LB	Listed Building
LPA	Local Planning Authority
NP	National Park
RPG	Registered Park and Garden
SM	Scheduled Monument
UA	Unitary Authority
WHS	World Heritage Site



© Historic England

SITE NAME:	Tomb of Sir Charles Newton, Harrow Road, Kensal Green Cemetery W10
DESIGNATION:	Listed Building grade II, RPG grade I, CA
CONDITION:	Poor
OCCUPANCY:	N/A
PRIORITY CATEGORY:	C (C)
OWNER TYPE:	Unknown
LIST ENTRY NUMBER:	1389225

Tall Greek grave stele style headstone dating from the end of the C19. Now laid flat and very vulnerable to dirt and organic growth. There is some erosion and cracking. A comprehensive condition survey was produced in 2013, funded by Historic England. Works are being prioritised accordingly.

Contact: Sarah Buckingham (LPA) 07970 944 428



© Historic England

SITE NAME:	Tomb of the Earl of Galloway, Harrow Road, Kensal Green Cemetery W10
DESIGNATION:	Listed Building grade II, RPG grade I, CA
CONDITION:	Very bad
OCCUPANCY:	N/A
PRIORITY CATEGORY:	A (A)
OWNER TYPE:	Unknown
LIST ENTRY NUMBER:	1389178

Large neoclassical chest tomb by JB Papworth dating from 1838. There is damage to the kerb stone, widening of joints, invasive plant growth causing extensive disruption and some collapse on the east face. A comprehensive condition survey was produced in 2013, funded by Historic England. Works are being prioritised accordingly.

Contact: Sarah Buckingham (LPA) 07970 944 428



© Historic England

SITE NAME:	Tomb of WH Kent, Harrow Road, Kensal Green Cemetery NW10
DESIGNATION:	Listed Building grade II, RPG grade I, CA
CONDITION:	Poor
OCCUPANCY:	N/A
PRIORITY CATEGORY:	C (C)
OWNER TYPE:	Unknown
LIST ENTRY NUMBER:	1389246

Carrara marble pedestal surmounted by a draped urn with a relief of a dog at its base, dating from 1874. The tomb is in poor condition due to erosion of its carving, deterioration of the inscription, the heavy lean of the monument towards the west and encroaching vegetation which has almost obscured the monument entirely. A comprehensive condition survey was produced in 2013, funded by Historic England. Works are being prioritised accordingly.

Contact: Sarah Buckingham (LPA) 07970 944 428



© Historic England

SITE NAME:	Tomb of William Price Lewis, Harrow Road, Kensal Green Cemetery W10
DESIGNATION:	Listed Building grade II, RPG grade I, CA
CONDITION:	Poor
OCCUPANCY:	N/A
PRIORITY CATEGORY:	C (C)
OWNER TYPE:	Unknown
LIST ENTRY NUMBER:	1246083

Portland stone obelisk with armorial and Anthemion reliefs from the mid-C19. The corrosion of iron cramps is causing spalling of the stone. The ground is eroded around the tomb resulting in damage to the brickwork below. A comprehensive condition survey was produced in 2013, funded by Historic England. Works are being prioritised accordingly.

Contact: Sarah Buckingham (LPA) 07970 944 428






PRIORITY CATEGORIES

- A** Immediate risk of further rapid deterioration or loss of fabric; no solution agreed.
- B** Immediate risk of further rapid deterioration or loss of fabric; solution agreed but not yet implemented.
- C** Slow decay; no solution agreed.
- D** Slow decay; solution agreed but not yet implemented.
- E** Under repair or in fair to good repair, but no user identified; or under threat of vacancy with no obvious new user (applicable only to buildings capable of beneficial use).
- F** Repair scheme in progress and (where applicable) end use or user identified; or functionally redundant buildings with new use agreed but not yet implemented.

NOTE
Last year's priority category is shown in brackets (otherwise, New Entry is noted).

ABBREVIATIONS

- CA** Conservation Area
- LB** Listed Building
- LPA** Local Planning Authority
- NP** National Park
- RPG** Registered Park and Garden
- SM** Scheduled Monument
- UA** Unitary Authority
- WHS** World Heritage Site

	<p>SITE NAME: Holland House, Kensington High Street W8</p> <p>DESIGNATION: Listed Building grade I, RPG grade II, CA</p> <p>CONDITION: Poor</p> <p>OCCUPANCY: Occupied/in use</p> <p>PRIORITY CATEGORY: C (C)</p> <p>OWNER TYPE: Local authority</p> <p>LIST ENTRY NUMBER: 1267135</p>	<p>Remains of a large C17 mansion of considerable architectural and historic importance damaged during World War II. The east wing is occupied as a youth hostel and the courtyard used for summer opera events. However, both wings require considerable maintenance. The rainwater goods are failing in the west wing and causing stone to spall, and the balustrading has been dismantled for safety reasons but without a plan for reinstatement. The Local Authority has applied for Listed Building Consent to carry out necessary works, including reinstatement of the balustrade.</p> <p>Contact: Verena McCaig 020 7973 3718</p>
	<p>SITE NAME: Enclosing walls to Moravian Burial Ground, King's Road SW10</p> <p>DESIGNATION: Listed Building grade II, part in CA</p> <p>CONDITION: Poor</p> <p>OCCUPANCY: N/A</p> <p>PRIORITY CATEGORY: D (D)</p> <p>OWNER TYPE: Religious organisation</p> <p>LIST ENTRY NUMBER: 1224734</p>	<p>The historic brick walls enclosing the Moravian Burial Ground once enclosed a garden in Sir Thomas More's estate, and are mostly of Tudor origin, with later additions. Historic repairs have used damaging cementitious mortars for pointing. Other problems relate to structural instability and brick decay. A pilot repair project, grant-aided by Historic England, was carried out on three sections of the walls and finished in April 2017. This will be used to inform the strategy for the repair of the remaining walls. The owners are exploring possible sources of funding.</p> <p>Contact: Sarah Buckingham (LPA) 07970 944 428</p>
	<p>SITE NAME: All Saints Church, Clydesdale Road, Kensington W11</p> <p>DESIGNATION: Listed Place of Worship grade II*, CA</p> <p>CONDITION: Poor</p> <p>PRIORITY CATEGORY: C (C)</p> <p>OWNER TYPE: Religious organisation</p> <p>LIST ENTRY NUMBER: 1080701</p>	<p>Designed by William White and completed in 1861, although the spire was never realised. All Saints is built in stone with polychromatic decoration and has slate roofs. The sanctuary has paintings by Henry Holiday. The slates are suffering from nail sickness and the gutters have many patch repairs. Rainwater leaks are ongoing. There is cracking through the stonework at the west end of the north aisle. Repairs are also necessary to the tower stonework and to the uneven floor internally.</p> <p>Contact: Tracey Craig 020 7973 3756</p>
	<p>SITE NAME: Church of St John the Baptist, Holland Road, Kensington W14</p> <p>DESIGNATION: Listed Place of Worship grade I, CA</p> <p>CONDITION: Fair</p> <p>PRIORITY CATEGORY: C (C)</p> <p>OWNER TYPE: Religious organisation</p> <p>LIST ENTRY NUMBER: 1080593</p>	<p>Early English style church dating from 1874-1911 by J Brooks and JS Atkins architects. The church has slate pitched roofs, coursed rubble walling with Bath stone dressings and a large rose window at the west end. Extensive repairs to the roofs, high level masonry and rainwater goods were completed in early 2015, grant-aided by the National Lottery Heritage Fund and Historic England. Works to repair the west end roofs and masonry, grant-aided by the National Lottery Heritage Fund, were completed in 2017. Further roof repairs are required.</p> <p>Contact: Tracey Craig 020 7973 3756</p>
	<p>SITE NAME: Church of St Michael and All Angels, Ladbroke Grove, Kensington W10</p> <p>DESIGNATION: Listed Place of Worship grade II, CA</p> <p>CONDITION: Poor</p> <p>PRIORITY CATEGORY: C (C)</p> <p>OWNER TYPE: Religious organisation</p> <p>LIST ENTRY NUMBER: 1226579</p>	<p>Designed by J and JS Edmeston, built in 1871. Rhineland Romanesque style in London stock brick with terracotta, red Mansfield and Forest of Dean stone dressings, and clay roof tiles. The roofs and rainwater disposal system are in poor condition with water damage evident internally. Some stone and brickwork is also in need of repair.</p> <p>Contact: Tracey Craig 020 7973 3756</p>

PRIORITY CATEGORIES

- A** Immediate risk of further rapid deterioration or loss of fabric; no solution agreed.
- B** Immediate risk of further rapid deterioration or loss of fabric; solution agreed but not yet implemented.
- C** Slow decay; no solution agreed.
- D** Slow decay; solution agreed but not yet implemented.
- E** Under repair or in fair to good repair, but no user identified; or under threat of vacancy with no obvious new user (applicable only to buildings capable of beneficial use).
- F** Repair scheme in progress and (where applicable) end use or user identified; or functionally redundant buildings with new use agreed but not yet implemented.

NOTE
Last year's priority category is shown in brackets (otherwise, New Entry is noted).

ABBREVIATIONS

- CA** Conservation Area
- LB** Listed Building
- LPA** Local Planning Authority
- NP** National Park
- RPG** Registered Park and Garden
- SM** Scheduled Monument
- UA** Unitary Authority
- WHS** World Heritage Site



© Historic England

SITE NAME:	Church of St Augustine, Queen's Gate, Kensington SW7
DESIGNATION:	Listed Place of Worship grade II*, CA
CONDITION:	Poor
PRIORITY CATEGORY:	C (C)
OWNER TYPE:	Religious organisation
LIST ENTRY NUMBER:	1226161

Completed in 1876, designed by William Butterfield in Gothic style. Constructed in Gault brick with stone and red brick banding, areas of patterned diaper work to parapets and gables, and decorative carved stone panels. There is rich polychromatic decoration internally. Re-slating of the north slope of the nave and the north aisle was completed in 2011 with funding from Historic England and the National Lottery Heritage Fund. The south side is in need of similar work, along with brick and stone repairs, particularly to the west elevation where mortar re-facings of brickwork are failing.

Contact: Tracey Craig 020 7973 3756



© Historic England

SITE NAME:	Kensal Green (All Souls) Cemetery W10
DESIGNATION:	Registered Park and Garden grade I, 159 LBs, 2 CAs
CONDITION:	Generally unsatisfactory with major localised problems
VULNERABILITY:	Medium
TREND:	Stable
NEW ENTRY?:	No
OWNER TYPE:	Commercial company
LIST ENTRY NUMBER:	1000817

London's first metropolitan cemetery, designed by John William Griffith in 1833. The cemetery contains a large number of listed monuments and key buildings also at risk. The Management Plan from 2004 needs revision. With the support of Historic England, the General Cemetery Company are commissioning reports to ensure that appropriate strategies for tree and vegetation management can be set out and implemented. Three further sections of the boundary wall are being rebuilt, and significant improvements are being made through removal of inappropriate planting.

Contact: Christopher Laine 07780 545 979

SITE NAME:	Kensal Green Cemetery W10		
DESIGNATION:	Conservation Area, 154 LBs, part in RPG grade I	NEW ENTRY?:	No
CONDITION:	Very bad	TREND:	Improving
VULNERABILITY:	Low	CONTACT:	Sarah Buckingham (LPA) 07970 944 428

KINGSTON UPON THAMES



© Historic England

SITE NAME:	Garden and boundary walls to Cimero, Thatchers and Wansbeck, Traps Lane
DESIGNATION:	Listed Building grade II, CA
CONDITION:	Poor
OCCUPANCY:	N/A
PRIORITY CATEGORY:	C (New entry)
OWNER TYPE:	Mixed, multiple owners
LIST ENTRY NUMBER:	1299858

C17 dark red brick walls about seven feet high with tapered flange and offsets, which runs along the frontage of houses along Traps Lane and enclosing the garden of 'Cimero'. The structure of the wall has been compromised by failing pointing and vegetative growth. Part of the wall collapsed in spring 2020.

Contact: Lisa Fairmaner (LPA) 020 8547 4706



© Historic England

SITE NAME:	Mortuary Chapels, Bonner Hill Road
DESIGNATION:	Listed Building grade II
CONDITION:	Poor
OCCUPANCY:	Part occupied/part in use
PRIORITY CATEGORY:	C (C)
OWNER TYPE:	Local authority
LIST ENTRY NUMBER:	1358433

Symmetrical gothic-style twin chapels either side of a carriageway through the cemetery. The slate roofs are steeply pitched with a central stone spire and open octagonal lantern. The west chapel is still used for memorial purposes. There is general spalling to stonework, and vegetation growing at high level. The east chapel is currently closed owing to signs of structural movement, with cracking in masonry, and propping is in place. The Local Authority is carrying out condition and structural surveys to better understand the extent of repair works required.

Contact: Lisa Fairmaner (LPA) 020 8547 4706

PRIORITY CATEGORIES

- A** Immediate risk of further rapid deterioration or loss of fabric; no solution agreed.
- B** Immediate risk of further rapid deterioration or loss of fabric; solution agreed but not yet implemented.
- C** Slow decay; no solution agreed.
- D** Slow decay; solution agreed but not yet implemented.
- E** Under repair or in fair to good repair, but no user identified; or under threat of vacancy with no obvious new user (applicable only to buildings capable of beneficial use).
- F** Repair scheme in progress and (where applicable) end use or user identified; or functionally redundant buildings with new use agreed but not yet implemented.

NOTE
Last year's priority category is shown in brackets (otherwise, New Entry is noted).

ABBREVIATIONS

CA	Conservation Area
LB	Listed Building
LPA	Local Planning Authority
NP	National Park
RPG	Registered Park and Garden
SM	Scheduled Monument
UA	Unitary Authority
WHS	World Heritage Site



© Historic England

SITE NAME:	Kingston Telephone Exchange, Ashdown Road, Kingston upon Thames
DESIGNATION:	Listed Building grade II
CONDITION:	Fair
OCCUPANCY:	Vacant/not in use
PRIORITY CATEGORY:	F (F)
OWNER TYPE:	Commercial company
LIST ENTRY NUMBER:	I080059

Purpose built telephone exchange, built in 1907 and opened in 1908. Arts and Crafts style with an asymmetrical plan. The building has been vacant for many years. Planning Permission has been granted for a wider redevelopment, including the repair and re-use of this building and works are at an advanced stage, with shell repairs completed ready for fit out by a new end user.

Contact: Lisa Fairmaner (LPA) 020 8547 4706



© Historic England

SITE NAME:	Former Head Post Office, 42, Eden Street, Kingston upon Thames
DESIGNATION:	Listed Building grade II
CONDITION:	Fair
OCCUPANCY:	Vacant/not in use
PRIORITY CATEGORY:	F (F)
OWNER TYPE:	Commercial company
LIST ENTRY NUMBER:	I080100

Post office built in 1875. Three storeys in red brick with stone dressings. The building has been vacant for many years. Planning Permission has been granted for a wider redevelopment, including the repair and re-use of this building, and works are progressing well on site. Part of the building is now being used as a marketing suite for the overall development, and will later become restaurants and community space.

Contact: Lisa Fairmaner (LPA) 020 8547 4706



© Historic England

SITE NAME:	Lambeth uncovered coal store including tower and attached tunnels, Portsmouth Road, Surbiton
DESIGNATION:	Listed Building grade II, CA
CONDITION:	Poor
OCCUPANCY:	Vacant/not in use
PRIORITY CATEGORY:	D (C)
OWNER TYPE:	Educational (state sector)
LIST ENTRY NUMBER:	I031864

Uncovered coal store with tower and attached underground tunnels, built 1851-1852 to the design of James Simpson in a Romanesque style for the Lambeth Waterworks. Sited on what is now a student campus, it has been unused for many years. Planning Permission and Listed Building Consent have been secured for works to the building to convert it for use in relation to the surrounding university.

Contact: Lisa Fairmaner (LPA) 020 8547 4706



© Historic England

SITE NAME:	Church of St Matthew, St Matthew's Avenue, Surbiton
DESIGNATION:	Listed Place of Worship grade II
CONDITION:	Poor
PRIORITY CATEGORY:	C (D)
OWNER TYPE:	Religious organisation
LIST ENTRY NUMBER:	I184929

Designed by CL Luck in Gothic style and built in 1875 in Kentish ragstone with limestone dressings. It has a square tower crowned with a tall octagonal stone spire. The pitched roofs are covered in clay tiles. The spire and tower suffered from erosion of stone and pointing and embedded ironwork resulted in cracking of stone. The mullions to the belfry openings had to be strapped temporarily due to loss of stone. Repairs to the tower, spire and belfry openings were completed in 2019 grant aided by the National Lottery Heritage Fund. The condition of the roofs is to be investigated later in 2020.

Contact: Tracey Craig 020 7973 3756

SITE NAME:	Coombe Wood	NEW ENTRY?:	No
DESIGNATION:	Conservation Area, 8 LBs, 2 SMs	TREND:	Deteriorating
CONDITION:	Fair	CONTACT:	Chloe Clay (LPA) 0208 547 5318
VULNERABILITY:	Medium		

SITE NAME:	Fairfield / Knights Park, Kingston Town	NEW ENTRY?:	No
DESIGNATION:	Conservation Area, 4 LBs	TREND:	Deteriorating
CONDITION:	Fair	CONTACT:	Chloe Clay (LPA) 0208 547 5318
VULNERABILITY:	Medium		

PRIORITY CATEGORIES

- A** Immediate risk of further rapid deterioration or loss of fabric; no solution agreed.
- B** Immediate risk of further rapid deterioration or loss of fabric; solution agreed but not yet implemented.
- C** Slow decay; no solution agreed.
- D** Slow decay; solution agreed but not yet implemented.
- E** Under repair or in fair to good repair, but no user identified; or under threat of vacancy with no obvious new user (applicable only to buildings capable of beneficial use).
- F** Repair scheme in progress and (where applicable) end use or user identified; or functionally redundant buildings with new use agreed but not yet implemented.

NOTE
Last year's priority category is shown in brackets (otherwise, New Entry is noted).

ABBREVIATIONS

- CA** Conservation Area
- LB** Listed Building
- LPA** Local Planning Authority
- NP** National Park
- RPG** Registered Park and Garden
- SM** Scheduled Monument
- UA** Unitary Authority
- WHS** World Heritage Site

SITE NAME:	Grove Crescent, Kingston Town		
DESIGNATION:	Conservation Area, LB grade II	NEW ENTRY?:	No
CONDITION:	Fair	TREND:	Deteriorating
VULNERABILITY:	Medium	CONTACT:	Chloe Clay (LPA) 0208 547 5318

LAMBETH

© Historic England

SITE NAME:	Mausoleum of George Dodd, Norwood Road, West Norwood Memorial Park SE27
DESIGNATION:	Listed Building grade II, RPG grade II*, CA
CONDITION:	Very bad
OCCUPANCY:	N/A
PRIORITY CATEGORY:	B (B)
OWNER TYPE:	Unknown
LIST ENTRY NUMBER:	1325944

Mausoleum, circa 1865, by Thomas Allom. Built of white marble in an Italian Gothic style, with a rectangular plan of three bays defined by pinnacle buttresses. The mausoleum is in a poor state of repair and is overgrown with vegetation. In 2019 the National Lottery Heritage Fund awarded the Local Authority a grant under the Parks for People programme which secured funding for the repair of priority monuments. Work is currently progressing on surveys and statutory approvals prior to starting the repair works, which are now anticipated to start in 2021.

Contact: Douglas Black (LPA) 020 7926 4065



© London Borough of Lambeth

SITE NAME:	St Gabriel's College, Cormont Road, Lambeth SE5
DESIGNATION:	Listed Building grade II, CA
CONDITION:	Poor
OCCUPANCY:	Vacant/not in use
PRIORITY CATEGORY:	C (C)
OWNER TYPE:	Local authority
LIST ENTRY NUMBER:	1080484

Large Art Nouveau four storey building, formerly Charles Edward Brooke Girls School and listed as St Gabriel's College. Vacant following the relocation of the school. The Local Authority commissioned a condition survey in March 2016. However planned works to make the building wind and weathertight have yet to be carried out. No future user has been identified.

Contact: Douglas Black (LPA) 020 7926 4065



© Historic England

SITE NAME:	Tomb of Peter Pandia Rodocanachi and Family, Norwood Road, West Norwood Memorial Park SE27
DESIGNATION:	Listed Building grade II, RPG grade II*, CA
CONDITION:	Poor
OCCUPANCY:	N/A
PRIORITY CATEGORY:	D (D)
OWNER TYPE:	Local authority
LIST ENTRY NUMBER:	1396403

Pink granite table tomb dating from circa 1899 within the Greek Burial Ground. Invasive vegetation is causing damage to the stepped base and the pillars surrounding the central pedestal. In 2019 the National Lottery Heritage Fund awarded the Local Authority a grant under the Parks for People programme which secured funding for the repair of priority monuments. Work is currently progressing on surveys and statutory approvals prior to starting the repair works, which are now anticipated to start in 2021.

Contact: Douglas Black (LPA) 020 7926 4065



© London Borough of Lambeth

SITE NAME:	Wall and piers around St Mark's Churchyard, Kennington Park Road SE11
DESIGNATION:	Listed Building grade II, CA
CONDITION:	Poor
OCCUPANCY:	N/A
PRIORITY CATEGORY:	C (C)
OWNER TYPE:	Religious organisation
LIST ENTRY NUMBER:	1358301

Low, dark granite walls with tall pale granite piers at intervals with Portland stone round pedimented caps. The railings and finials are missing in places and the walls are cracked and being damaged by vegetation growth.

Contact: Douglas Black (LPA) 020 7926 4065

PRIORITY CATEGORIES

- A** Immediate risk of further rapid deterioration or loss of fabric; no solution agreed.
B Immediate risk of further rapid deterioration or loss of fabric; solution agreed but not yet implemented.
C Slow decay; no solution agreed.

- D** Slow decay; solution agreed but not yet implemented.
E Under repair or in fair to good repair, but no user identified; or under threat of vacancy with no obvious new user (applicable only to buildings capable of beneficial use).

- F** Repair scheme in progress and (where applicable) end use or user identified; or functionally redundant buildings with new use agreed but not yet implemented.

NOTE
 Last year's priority category is shown in brackets (otherwise, New Entry is noted).

ABBREVIATIONS

CA	Conservation Area
LB	Listed Building
LPA	Local Planning Authority
NP	National Park
RPG	Registered Park and Garden
SM	Scheduled Monument
UA	Unitary Authority
WHS	World Heritage Site



© Historic England

SITE NAME: Gates, piers and railings at Western Block of Number 39 (Beaufoy School Technical Block), Black Prince Road, Vauxhall SE11

DESIGNATION: Listed Building grade II, CA

CONDITION: Poor

OCCUPANCY: N/A

PRIORITY CATEGORY: C (C)

OWNER TYPE: Private

LIST ENTRY NUMBER: I183436

Wrought iron railings in a scalloped pattern on a granite plinth and three pairs of wrought iron gates, circa 1907. Currently in poor condition, suffering from deterioration and pigeon damage. Discussions are underway regarding the necessary repair works and funding sources.

Contact: Douglas Black (LPA) 020 7926 4065



© Historic England

SITE NAME: Beaufoy Institute, 39, Black Prince Road, Vauxhall SE11

DESIGNATION: Listed Building grade II, CA

CONDITION: Fair

OCCUPANCY: Occupied/in use

PRIORITY CATEGORY: F (F)

OWNER TYPE: Religious organisation

LIST ENTRY NUMBER: I358193

Educational building of 1907 (architect FA Powell). The front facade is of brick and terracotta with free Baroque motifs. There is a laboratory wing to the side dating from 1930, and an assembly hall at the rear. The building was vacated by the Lilian Baylis Secondary School in 1999. The building is now occupied and repair works are progressing on the whole site. The 1930s annex has now been refurbished externally with a new roof and replacement windows.

Contact: Douglas Black (LPA) 020 7926 4065



© Historic England

SITE NAME: Dorchester Court, Herne Hill SE24

DESIGNATION: Listed Building grade II

CONDITION: Poor

OCCUPANCY: Occupied/in use

PRIORITY CATEGORY: C (C)

OWNER TYPE: Private

LIST ENTRY NUMBER: I390780

Eight blocks with 96 flats around a central landscaped courtyard, dating from 1933-4 by Leslie H Kemp and Frederick E Tasker. There are structural problems with the balconies and general external deterioration. Discussions are ongoing regarding a comprehensive programme of refurbishment.

Contact: Douglas Black (LPA) 020 7926 4065



© London Borough of Lambeth

SITE NAME: Off-licence attached to the Old Red Lion public house, 44, Kennington Park Road SE11

DESIGNATION: Listed Building grade II

CONDITION: Poor

OCCUPANCY: Vacant/not in use

PRIORITY CATEGORY: D (D)

OWNER TYPE: Private

LIST ENTRY NUMBER: I061361

Tudorbethan style off-licence, built circa 1929. Damage includes a broken window pane. Planning Permission and Listed Building Consent for the erection of a three storey extension were granted on appeal in 2014. The Local Authority is currently considering the details submitted in connection with the scheme.

Contact: Douglas Black (LPA) 020 7926 4065



© London Borough of Lambeth

SITE NAME: Old Paradise Gardens, walls of former graveyard, Lambeth High Street SE11

DESIGNATION: Listed Building grade II

CONDITION: Poor

OCCUPANCY: N/A

PRIORITY CATEGORY: A (A)

OWNER TYPE: Local authority

LIST ENTRY NUMBER: I080371

C18 walls of reddish brick enclosing a former burial ground. The brickwork and coping stones are in poor condition. Some repairs have been undertaken, however the walls are still cracked and bowed in places.

Contact: Douglas Black (LPA) 020 7926 4065

PRIORITY CATEGORIES

- A** Immediate risk of further rapid deterioration or loss of fabric; no solution agreed.
B Immediate risk of further rapid deterioration or loss of fabric; solution agreed but not yet implemented.
C Slow decay; no solution agreed.

- D** Slow decay; solution agreed but not yet implemented.
E Under repair or in fair to good repair, but no user identified; or under threat of vacancy with no obvious new user (applicable only to buildings capable of beneficial use).

- F** Repair scheme in progress and (where applicable) end use or user identified; or functionally redundant buildings with new use agreed but not yet implemented.

NOTE
 Last year's priority category is shown in brackets (otherwise, New Entry is noted).

ABBREVIATIONS

CA	Conservation Area
LB	Listed Building
LPA	Local Planning Authority
NP	National Park
RPG	Registered Park and Garden
SM	Scheduled Monument
UA	Unitary Authority
WHS	World Heritage Site



© Historic England

SITE NAME:	Walls, railings and gates to Church of St Mary, Lambeth Road SE1
DESIGNATION:	Listed Building grade II, part in RPG grade II, CA
CONDITION:	Poor
OCCUPANCY:	N/A
PRIORITY CATEGORY:	C (C)
OWNER TYPE:	Charity (heritage)
LIST ENTRY NUMBER:	1358299

Mid-C19 ragstone walls and ironwork in a partial state of collapse. Planning Permission and Listed Building Consent have been granted for their repair and restoration. Work is now complete on the Garden Museum, grant-aided by the National Lottery Heritage Fund, and discussions are ongoing to identify a scheme and funding for the repair of the walls, railings and gates.

Contact: Douglas Black (LPA) 020 7926 4065



© Historic England

SITE NAME:	Reliance Arcade, Brixton Market, Market Row SW9
DESIGNATION:	Listed Building grade II, CA
CONDITION:	Poor
OCCUPANCY:	Occupied/in use
PRIORITY CATEGORY:	C (C)
OWNER TYPE:	Private
LIST ENTRY NUMBER:	1393881

Covered market built 1923-5 by Andrews and Peascod, of brick and concrete construction. The market is a narrow arcade from Electric Lane to Brixton Road. Fronting Electric Lane is a buff faience facade with Art Deco Egyptian-style detailing, which has been poorly repaired in the past. The units within the arcade are mostly occupied, but the roof and windows are in particularly poor condition. Funding has been secured from the National Lottery Heritage Fund for the wider area and discussions between the owner and the Local Authority regarding conservation and repair works are underway.

Contact: Ellie Cook (LPA) 020 7527 2801



© Historic England

SITE NAME:	Augustus Ralli Mortuary Chapel, Norwood Road, West Norwood Memorial Park SE27
DESIGNATION:	Listed Building grade II*, RPG grade II*, CA
CONDITION:	Poor
OCCUPANCY:	N/A
PRIORITY CATEGORY:	D (D)
OWNER TYPE:	Unknown
LIST ENTRY NUMBER:	1064989

Doric temple mortuary chapel circa 1872, attributed to J Oldrid Scott, within the Greek Burial Ground and known as St Stephen's Chapel. The chapel is in poor condition due to subsidence, collapsed steps and internal water damage. In 2019 the National Lottery Heritage Fund awarded the Local Authority a grant under the Parks for People programme which secured funding for the repair of priority monuments. Work is currently progressing on surveys and statutory approvals prior to starting the repair works, which are now anticipated to start in 2021.

Contact: Elizabeth Whitbourn 07889 808145



© Historic England

SITE NAME:	Catacombs beneath the Remembrance Garden, Norwood High Street, West Norwood Memorial Park SE27
DESIGNATION:	Listed Building grade II, RPG grade II*, CA
CONDITION:	Very bad
OCCUPANCY:	N/A
PRIORITY CATEGORY:	C (C)
OWNER TYPE:	Local authority
LIST ENTRY NUMBER:	1263192

Catacombs circa 1837; cemetery laid out circa 1837 by Sir William Tite. A temporary roof has been erected over the entrance to allow the structure to dry out before agreeing repairs. Moisture surveys are ongoing; levels appear to be stabilising/reducing. Discussions are ongoing regarding potential funding sources and long-term use.

Contact: Douglas Black (LPA) 020 7926 4065

PRIORITY CATEGORIES

- A** Immediate risk of further rapid deterioration or loss of fabric; no solution agreed.
- B** Immediate risk of further rapid deterioration or loss of fabric; solution agreed but not yet implemented.
- C** Slow decay; no solution agreed.
- D** Slow decay; solution agreed but not yet implemented.
- E** Under repair or in fair to good repair, but no user identified; or under threat of vacancy with no obvious new user (applicable only to buildings capable of beneficial use).
- F** Repair scheme in progress and (where applicable) end use or user identified; or functionally redundant buildings with new use agreed but not yet implemented.

NOTE
Last year's priority category is shown in brackets (otherwise, New Entry is noted).

ABBREVIATIONS

CA	Conservation Area
LB	Listed Building
LPA	Local Planning Authority
NP	National Park
RPG	Registered Park and Garden
SM	Scheduled Monument
UA	Unitary Authority
WHS	World Heritage Site



© Historic England

SITE NAME:	Tomb of C Auffrey and E O'Gorman, Norwood Road, West Norwood Memorial Park SE27
DESIGNATION:	Listed Building grade II, RPG grade II*, CA
CONDITION:	Very bad
OCCUPANCY:	N/A
PRIORITY CATEGORY:	B (B)
OWNER TYPE:	Unknown
LIST ENTRY NUMBER:	I250576

Pedestal tomb dating from 1893 with carved wreaths, faces and anchor. The tomb is leaning significantly. In 2019 the National Lottery Heritage Fund awarded the Local Authority a grant under the Parks for People programme which secured funding for the repair of priority monuments. Work is currently progressing on surveys and statutory approvals prior to starting the repair works, which are now anticipated to start in 2021.

Contact: Douglas Black (LPA) 020 7926 4065



© Historic England

SITE NAME:	Tomb of Captain John Wimble, Norwood Road, West Norwood Memorial Park SE27
DESIGNATION:	Listed Building grade II, RPG grade II*, CA
CONDITION:	Fair
OCCUPANCY:	N/A
PRIORITY CATEGORY:	D (D)
OWNER TYPE:	Unknown
LIST ENTRY NUMBER:	I065020

Chest tomb dating from 1851 with finely carved reliefs showing ships at sea. The stone ship surmounting the tomb is subject to movement. In 2019 the National Lottery Heritage Fund awarded the Local Authority a grant under the Parks for People programme which secured funding for the repair of priority monuments. Work is currently progressing on surveys and statutory approvals prior to starting the repair works, which are now anticipated to start in 2021.

Contact: Douglas Black (LPA) 020 7926 4065



© Historic England

SITE NAME:	Tomb of Christopher Gabriel, Norwood Road, West Norwood Memorial Park SE27
DESIGNATION:	Listed Building grade II, RPG grade II*, CA
CONDITION:	Poor
OCCUPANCY:	N/A
PRIORITY CATEGORY:	B (B)
OWNER TYPE:	Unknown
LIST ENTRY NUMBER:	I064988

Chest tomb in Portland stone dating from 1873 with carvings by Kelsey. There is cracking to the stone panels on the side of the tomb. In 2019 the National Lottery Heritage Fund awarded the Local Authority a grant under the Parks for People programme which secured funding for the repair of priority monuments. Work is currently progressing on surveys and statutory approvals prior to starting the repair works, which are now anticipated to start in 2021.

Contact: Douglas Black (LPA) 020 7926 4065



© Historic England

SITE NAME:	Tomb of Elizabeth King, Norwood Road, West Norwood Memorial Park SE27
DESIGNATION:	Listed Building grade II, RPG grade II*, CA
CONDITION:	Very bad
OCCUPANCY:	N/A
PRIORITY CATEGORY:	B (B)
OWNER TYPE:	Unknown
LIST ENTRY NUMBER:	I250589

Statue of an angel mounted against a rough headstone over rough base, dating from 1922. In the style of the 1878 Oneto Monument by Giulio Monteverge in Genoa. The statue and headstone are leaning significantly. In 2019 the National Lottery Heritage Fund awarded the Local Authority a grant under the Parks for People programme which secured funding for the repair of priority monuments. Work is currently progressing on surveys and statutory approvals prior to starting the repair works, which are now anticipated to start in 2021.

Contact: Douglas Black (LPA) 020 7926 4065

PRIORITY CATEGORIES

- A** Immediate risk of further rapid deterioration or loss of fabric; no solution agreed.
- B** Immediate risk of further rapid deterioration or loss of fabric; solution agreed but not yet implemented.
- C** Slow decay; no solution agreed.
- D** Slow decay; solution agreed but not yet implemented.
- E** Under repair or in fair to good repair, but no user identified; or under threat of vacancy with no obvious new user (applicable only to buildings capable of beneficial use).
- F** Repair scheme in progress and (where applicable) end use or user identified; or functionally redundant buildings with new use agreed but not yet implemented.

NOTE
Last year's priority category is shown in brackets (otherwise, New Entry is noted).

ABBREVIATIONS

CA	Conservation Area
LB	Listed Building
LPA	Local Planning Authority
NP	National Park
RPG	Registered Park and Garden
SM	Scheduled Monument
UA	Unitary Authority
WHS	World Heritage Site



© Historic England

SITE NAME:	Tomb of Ibbotson Family, Norwood Road, West Norwood Memorial Park SE27
DESIGNATION:	Listed Building grade II, RPG grade II*, CA
CONDITION:	Poor
OCCUPANCY:	N/A
PRIORITY CATEGORY:	B (B)
OWNER TYPE:	Unknown
LIST ENTRY NUMBER:	1250687

Cross decorated with blue and buff ceramic tiles by Doulton of Lambeth on a pedestal with grave slab dating from 1904. Tiles are missing and cementitious repairs are causing further damage. In 2019 the National Lottery Heritage Fund awarded the Local Authority a grant under the Parks for People programme which secured funding for the repair of priority monuments. Work is currently progressing on surveys and statutory approvals prior to starting the repair works, which are now anticipated to start in 2021.

Contact: Douglas Black (LPA) 020 7926 4065



© Historic England

SITE NAME:	Tomb of James Baldwin Brown, Norwood Road, West Norwood Memorial Park SE27
DESIGNATION:	Listed Building grade II, RPG grade II*, CA
CONDITION:	Very bad
OCCUPANCY:	N/A
PRIORITY CATEGORY:	B (B)
OWNER TYPE:	Unknown
LIST ENTRY NUMBER:	1250584

Celtic cross on pedestal faced in terracotta in Romanesque/Gothic style, dating from 1885. The tomb is leaning heavily, with its side tablet disengaged and the pinnacle tip missing. In 2019 the National Lottery Heritage Fund awarded the Local Authority a grant under the Parks for People programme which secured funding for the repair of priority monuments. Work is currently progressing on surveys and statutory approvals prior to starting the repair works, which are now anticipated to start in 2021.

Contact: Douglas Black (LPA) 020 7926 4065



© Historic England

SITE NAME:	Tomb of James Kershaw, Norwood Road, West Norwood Memorial Park SE27
DESIGNATION:	Listed Building grade II, RPG grade II*, CA
CONDITION:	Poor
OCCUPANCY:	N/A
PRIORITY CATEGORY:	D (D)
OWNER TYPE:	Unknown
LIST ENTRY NUMBER:	1263197

Chest tomb dating from 1864 in Gothic style with elaborate carving. Designed by Alfred Waterhouse commemorating the MP James Kershaw. The structural ironwork is corroding, causing splitting of the stone. The railings are also being affected by movement to the plinth. In 2019 the National Lottery Heritage Fund awarded the Local Authority a grant under the Parks for People programme which secured funding for the repair of priority monuments. Work is currently progressing on surveys and statutory approvals prior to starting the repair works, which are now anticipated to start in 2021.

Contact: Douglas Black (LPA) 020 7926 4065



© Historic England

SITE NAME:	Tomb of Johann and Annie Sparenborg and family, Norwood Road, West Norwood Memorial Park SE27
DESIGNATION:	Listed Building grade II, RPG grade II*, CA
CONDITION:	Poor
OCCUPANCY:	N/A
PRIORITY CATEGORY:	D (D)
OWNER TYPE:	Unknown
LIST ENTRY NUMBER:	1250680

Tomb in the style of a small Greek temple, dating from 1904. Movement is evident to the columns and base. In 2019 the National Lottery Heritage Fund awarded the Local Authority a grant under the Parks for People programme which secured funding for the repair of priority monuments. Work is currently progressing on surveys and statutory approvals prior to starting the repair works, which are now anticipated to start in 2021.

Contact: Douglas Black (LPA) 020 7926 4065

PRIORITY CATEGORIES

- A** Immediate risk of further rapid deterioration or loss of fabric; no solution agreed.
- B** Immediate risk of further rapid deterioration or loss of fabric; solution agreed but not yet implemented.
- C** Slow decay; no solution agreed.
- D** Slow decay; solution agreed but not yet implemented.
- E** Under repair or in fair to good repair, but no user identified; or under threat of vacancy with no obvious new user (applicable only to buildings capable of beneficial use).
- F** Repair scheme in progress and (where applicable) end use or user identified; or functionally redundant buildings with new use agreed but not yet implemented.

NOTE
Last year's priority category is shown in brackets (otherwise, New Entry is noted).

ABBREVIATIONS

CA	Conservation Area
LB	Listed Building
LPA	Local Planning Authority
NP	National Park
RPG	Registered Park and Garden
SM	Scheduled Monument
UA	Unitary Authority
WHS	World Heritage Site



© Historic England

SITE NAME:	Tomb of John and Virginia Schilizzi, Norwood Road, West Norwood Memorial Park SE27
DESIGNATION:	Listed Building grade II, RPG grade II*, CA
CONDITION:	Poor
OCCUPANCY:	N/A
PRIORITY CATEGORY:	B (B)
OWNER TYPE:	Unknown
LIST ENTRY NUMBER:	1064995

Monument dating from 1908 within the Greek Burial Ground. It comprises a stepped granite base with sarcophagus surmounted by a white marble female figure with flowing robes and veiled head. The figure is subject to movement and is now close to the edge of the sarcophagus. In 2019 the National Lottery Heritage Fund awarded the Local Authority a grant under the Parks for People programme which secured funding for the repair of priority monuments. Work is currently progressing on surveys and statutory approvals prior to starting the repair works, which are now anticipated to start in 2021.

Contact: Douglas Black (LPA) 020 7926 4065



© Historic England

SITE NAME:	Tomb of John Stevens, Norwood Road, West Norwood Memorial Park SE27
DESIGNATION:	Listed Building grade II, RPG grade II*, CA
CONDITION:	Very bad
OCCUPANCY:	N/A
PRIORITY CATEGORY:	B (B)
OWNER TYPE:	Unknown
LIST ENTRY NUMBER:	1064983

Obelisk monument dating from 1861 by Anderson and McKenzie of Aberdeen with incised fret pattern. The tomb is leaning significantly. In 2019 the National Lottery Heritage Fund awarded the Local Authority a grant under the Parks for People programme which secured funding for the repair of priority monuments. Work is currently progressing on surveys and statutory approvals prior to starting the repair works, which are now anticipated to start in 2021.

Contact: Douglas Black (LPA) 020 7926 4065



© Historic England

SITE NAME:	Tomb of Mrs Alice Moffatt, Norwood Road, West Norwood Memorial Park SE27
DESIGNATION:	Listed Building grade II, RPG grade II*, CA
CONDITION:	Very bad
OCCUPANCY:	N/A
PRIORITY CATEGORY:	B (B)
OWNER TYPE:	Unknown
LIST ENTRY NUMBER:	1357922

An arched chest tomb, circa 1847. The columns and top slab have been lost, leaving the structural rods exposed. In 2019 the National Lottery Heritage Fund awarded the Local Authority a grant under the Parks for People programme which secured funding for the repair of priority monuments. Work is currently progressing on surveys and statutory approvals prior to starting the repair works, which are now anticipated to start in 2021.

Contact: Douglas Black (LPA) 020 7926 4065



© Historic England

SITE NAME:	Tomb of Thomas De La Garde Grissell, Norwood Road, West Norwood Memorial Park SE27
DESIGNATION:	Listed Building grade II, RPG grade II*, CA
CONDITION:	Poor
OCCUPANCY:	N/A
PRIORITY CATEGORY:	B (B)
OWNER TYPE:	Unknown
LIST ENTRY NUMBER:	1065021

Chest tomb, circa 1847. Cast iron, stucco and pink granite. The plinth is broken and parts are exposed. In 2019 the National Lottery Heritage Fund awarded the Local Authority a grant under the Parks for People programme which secured funding for the repair of priority monuments. Work is currently progressing on surveys and statutory approvals prior to starting the repair works, which are now anticipated to start in 2021.

Contact: Douglas Black (LPA) 020 7926 4065

PRIORITY CATEGORIES

- A** Immediate risk of further rapid deterioration or loss of fabric; no solution agreed.
- B** Immediate risk of further rapid deterioration or loss of fabric; solution agreed but not yet implemented.
- C** Slow decay; no solution agreed.
- D** Slow decay; solution agreed but not yet implemented.
- E** Under repair or in fair to good repair, but no user identified; or under threat of vacancy with no obvious new user (applicable only to buildings capable of beneficial use).
- F** Repair scheme in progress and (where applicable) end use or user identified; or functionally redundant buildings with new use agreed but not yet implemented.

NOTE
Last year's priority category is shown in brackets (otherwise, New Entry is noted).

ABBREVIATIONS

CA	Conservation Area
LB	Listed Building
LPA	Local Planning Authority
NP	National Park
RPG	Registered Park and Garden
SM	Scheduled Monument
UA	Unitary Authority
WHS	World Heritage Site



© Historic England

SITE NAME:	Tomb of William Grane, Norwood Road, West Norwood Memorial Park SE27
DESIGNATION:	Listed Building grade II, RPG grade II*, CA
CONDITION:	Poor
OCCUPANCY:	N/A
PRIORITY CATEGORY:	D (D)
OWNER TYPE:	Unknown
LIST ENTRY NUMBER:	1357900

Tomb dating from 1856, noted in the list description as having a pink granite cross with foliated arms and vine trails to stem. This cross is missing and there is clear evidence of movement to the base of the monument. In 2019 the National Lottery Heritage Fund awarded the Local Authority a grant under the Parks for People programme which secured funding for the repair of priority monuments. Work is currently progressing on surveys and statutory approvals prior to starting the repair works, which are now anticipated to start in 2021.

Contact: Douglas Black (LPA) 020 7926 4065



© Historic England

SITE NAME:	Tomb of XE Balli Family, Norwood Road, West Norwood Memorial Park SE27
DESIGNATION:	Listed Building grade II, RPG grade II*, CA
CONDITION:	Very bad
OCCUPANCY:	N/A
PRIORITY CATEGORY:	B (B)
OWNER TYPE:	Unknown
LIST ENTRY NUMBER:	1120820

Ionic temple mausoleum dating from the late C19 within the Greek Burial Ground. There is evidence of movement to the entablature and collapse of the steps. In 2019 the National Lottery Heritage Fund awarded the Local Authority a grant under the Parks for People programme which secured funding for the repair of priority monuments. Work is currently progressing on surveys and statutory approvals prior to starting the repair works, which are now anticipated to start in 2021.

Contact: Douglas Black (LPA) 020 7926 4065



© London Borough of Lambeth

SITE NAME:	Monument to George Abell, St Leonard's churchyard, Streatham High Road, Streatham SW16
DESIGNATION:	Listed Building grade II, CA
CONDITION:	Very bad
OCCUPANCY:	N/A
PRIORITY CATEGORY:	A (A)
OWNER TYPE:	Unknown
LIST ENTRY NUMBER:	1323730

Chest tomb of circa 1826 commemorating George and Elizabeth Abell. The slab of Portland limestone with curved edged top has broken and the plinth is in a bad condition. A condition survey has been prepared, with support from Historic England, and funding is now being sought to secure the necessary repair works.

Contact: Douglas Black (LPA) 020 7926 4065



© Historic England

SITE NAME:	Monument to Joseph Hay, St Leonards churchyard, Streatham High Road, Streatham SW16
DESIGNATION:	Listed Building grade II, CA
CONDITION:	Very bad
OCCUPANCY:	N/A
PRIORITY CATEGORY:	A (A)
OWNER TYPE:	Unknown
LIST ENTRY NUMBER:	1323732

Coade stone chest tomb in railed enclosure, dated 1808 by Coade and Sealy. The railings are broken and in a poor state of repair. A condition survey has been prepared, with support from Historic England, and funding is now being sought to secure the necessary repair works.

Contact: Douglas Black (LPA) 020 7926 4065

PRIORITY CATEGORIES

- A** Immediate risk of further rapid deterioration or loss of fabric; no solution agreed.
- B** Immediate risk of further rapid deterioration or loss of fabric; solution agreed but not yet implemented.
- C** Slow decay; no solution agreed.
- D** Slow decay; solution agreed but not yet implemented.
- E** Under repair or in fair to good repair, but no user identified; or under threat of vacancy with no obvious new user (applicable only to buildings capable of beneficial use).
- F** Repair scheme in progress and (where applicable) end use or user identified; or functionally redundant buildings with new use agreed but not yet implemented.

NOTE
Last year's priority category is shown in brackets (otherwise, New Entry is noted).

ABBREVIATIONS

CA	Conservation Area
LB	Listed Building
LPA	Local Planning Authority
NP	National Park
RPG	Registered Park and Garden
SM	Scheduled Monument
UA	Unitary Authority
WHS	World Heritage Site



© Historic England

SITE NAME:	Monument to Lt. Col. William Boyce, St Leonards churchyard, Streatham High Road, Streatham SW16
DESIGNATION:	Listed Building grade II, CA
CONDITION:	Poor
OCCUPANCY:	N/A
PRIORITY CATEGORY:	A (A)
OWNER TYPE:	Private, multiple owners
LIST ENTRY NUMBER:	1323731

Chest tomb in railed enclosure, circa 1808 by Coade and Sealy. The Coade stone is in an advanced state of decay. A condition survey has been prepared, with funding from Historic England, and discussions are now underway to secure the necessary repair works.

Contact: Douglas Black (LPA) 020 7926 4065



© London Borough of Lambeth

SITE NAME:	335-337, Wandsworth Road SW8
DESIGNATION:	Listed Building grade II, CA
CONDITION:	Fair
OCCUPANCY:	Occupied/in use
PRIORITY CATEGORY:	F (F)
OWNER TYPE:	Commercial company
LIST ENTRY NUMBER:	1081047

Pair of Regency houses, formerly undertaker's premises. The buildings are occupied and the freeholders are co-operating with the Local Authority on a phased programme of repairs.

Contact: Douglas Black (LPA) 020 7926 4065



© Historic England

SITE NAME:	Wall on the south side of St John with All Saints' churchyard, Waterloo Road SE1
DESIGNATION:	Listed Building grade II, CA
CONDITION:	Poor
OCCUPANCY:	N/A
PRIORITY CATEGORY:	A (A)
OWNER TYPE:	Local authority
LIST ENTRY NUMBER:	1068687

Early C19 stock brick walls, spalled with cracked brickwork. The finials are broken and missing. A structural survey has been carried out and Historic England and the Local Authority are in discussion regarding repairs and potential funding sources.

Contact: Douglas Black (LPA) 020 7926 4065



© Historic England

SITE NAME:	The Clapham Orangery, Worsopp Drive SW4
DESIGNATION:	Listed Building grade II
CONDITION:	Fair
OCCUPANCY:	N/A
PRIORITY CATEGORY:	C (C)
OWNER TYPE:	Local authority
LIST ENTRY NUMBER:	1068843

Orangery built in 1793 to the design of William Burgh, in a Palladian style. It stood in the grounds of Thornton House, demolished in the 1940s. Now standing in the middle of a housing estate. Discussions regarding maintenance of the roof and rainwater goods have commenced.

Contact: Douglas Black (LPA) 020 7926 4065



© Historic England

SITE NAME:	Church of St Leonard, Streatham High Road, Streatham SW16
DESIGNATION:	Listed Place of Worship grade II, CA
CONDITION:	Poor
PRIORITY CATEGORY:	C (F)
OWNER TYPE:	Religious organisation
LIST ENTRY NUMBER:	I100267

Designed by J Parkin, built in 1841, chancel added in 1862 by Benjamin Ferrey. The lower part of the tower and the spiral stair date from the mid-C14. The church was burnt out in 1975; repaired and re-ordered by Douglas Feast. The aisle and nave roofs have been re-slatted and the flat roofs either side of the tower re-covered along with stucco repairs to the north side in 2015 and the south side in 2018, both with funding from the National Lottery Heritage Fund. Works to underpin and repair the north porch, which had severe cracks, was completed in 2019. Other roofs are in need of attention.

Contact: Tracey Craig 020 7973 3756

PRIORITY CATEGORIES

- A** Immediate risk of further rapid deterioration or loss of fabric; no solution agreed.
- B** Immediate risk of further rapid deterioration or loss of fabric; solution agreed but not yet implemented.
- C** Slow decay; no solution agreed.
- D** Slow decay; solution agreed but not yet implemented.
- E** Under repair or in fair to good repair, but no user identified; or under threat of vacancy with no obvious new user (applicable only to buildings capable of beneficial use).
- F** Repair scheme in progress and (where applicable) end use or user identified; or functionally redundant buildings with new use agreed but not yet implemented.

NOTE
Last year's priority category is shown in brackets (otherwise, New Entry is noted).

ABBREVIATIONS

CA	Conservation Area
LB	Listed Building
LPA	Local Planning Authority
NP	National Park
RPG	Registered Park and Garden
SM	Scheduled Monument
UA	Unitary Authority
WHS	World Heritage Site

SITE NAME:	Leigham Court Estate, Streatham SW2		
DESIGNATION:	Conservation Area, LB grade II	NEW ENTRY?:	No
CONDITION:	Very bad	TREND:	Deteriorating significantly
VULNERABILITY:	Low	CONTACT:	Douglas Black (LPA) 020 7926 4065

SITE NAME:	Vassall Road, Brixton SW9		
DESIGNATION:	Conservation Area, 43 LBs	NEW ENTRY?:	No
CONDITION:	Poor	TREND:	Deteriorating
VULNERABILITY:	Low	CONTACT:	Douglas Black (LPA) 020 7926 4065

SITE NAME:	West Norwood SE27		
DESIGNATION:	Conservation Area, 75 LBs, part in RPG grade II*	NEW ENTRY?:	No
CONDITION:	Very bad	TREND:	Deteriorating significantly
VULNERABILITY:	Low	CONTACT:	Douglas Black (LPA) 020 7926 4065

LEWISHAM



© Historic England

SITE NAME:	Gate Piers to former Naval Dockyard, Grove Street SE8
DESIGNATION:	Listed Building grade II
CONDITION:	Poor
OCCUPANCY:	N/A
PRIORITY CATEGORY:	C (C)
OWNER TYPE:	Commercial company
LIST ENTRY NUMBER:	1358998

Early C19 gate piers and wall to one of the earliest British royal dockyards which was founded by Henry VIII in 1513. The wall has square piers of multicoloured stock brick with stone cornices and ball finials. This section is in poor condition with some structural problems that are under investigation. Listed Building Consent has been granted for temporary stabilisation works and discussions are underway regarding a permanent repair scheme.

Contact: Natasha Peach (LPA) 0208 314 6049



© Historic England

SITE NAME:	Holland and Company's Distillery, 14 and 16, Deptford Bridge SE8
DESIGNATION:	Listed Building grade II
CONDITION:	Poor
OCCUPANCY:	Vacant/not in use
PRIORITY CATEGORY:	C (C)
OWNER TYPE:	Private
LIST ENTRY NUMBER:	1080000

Former offices of the Holland and Company's Distillery, dating from the late C18. On the ground floor at the east end is a double door and a carriage entrance, framed in late C19 stonework with dentil cornice and an inscription in the small pediment over: "Established 1779. Holland and Co's Distillery and Bonded Store". The building has been empty for a number of years and is deteriorating. The Local Authority has written to the owner to discuss the building's condition.

Contact: Natasha Peach (LPA) 0208 314 6049



© Historic England

SITE NAME:	Beckenham Place, Foxgrove Road, Beckenham Place Park
DESIGNATION:	Listed Building grade II*, CA
CONDITION:	Fair
OCCUPANCY:	Part occupied/part in use
PRIORITY CATEGORY:	C (C)
OWNER TYPE:	Local authority
LIST ENTRY NUMBER:	1359317

Mansion built circa 1773 and situated within former park land. Some emergency repairs were carried out in 2012 with a grant from Historic England. The National Lottery Heritage Fund awarded funding in 2016 under the Parks for People programme for the wider park which includes funding to restore the setting of the mansion. The mansion is currently in temporary use, whilst the Local Authority investigates funding options for its full repair, as well as options for its long term use.

Contact: Elizabeth Whitbourn 07889 808145

PRIORITY CATEGORIES

- A** Immediate risk of further rapid deterioration or loss of fabric; no solution agreed.
- B** Immediate risk of further rapid deterioration or loss of fabric; solution agreed but not yet implemented.
- C** Slow decay; no solution agreed.
- D** Slow decay; solution agreed but not yet implemented.
- E** Under repair or in fair to good repair, but no user identified; or under threat of vacancy with no obvious new user (applicable only to buildings capable of beneficial use).
- F** Repair scheme in progress and (where applicable) end use or user identified; or functionally redundant buildings with new use agreed but not yet implemented.

NOTE
Last year's priority category is shown in brackets (otherwise, New Entry is noted).

ABBREVIATIONS

CA	Conservation Area
LB	Listed Building
LPA	Local Planning Authority
NP	National Park
RPG	Registered Park and Garden
SM	Scheduled Monument
UA	Unitary Authority
WHS	World Heritage Site



© Historic England

SITE NAME:	Old Swimming Baths, Ladywell Road SE13
DESIGNATION:	Listed Building grade II, CA
CONDITION:	Poor
OCCUPANCY:	Vacant/not in use
PRIORITY CATEGORY:	C (C)
OWNER TYPE:	Local authority
LIST ENTRY NUMBER:	1391811

Public baths, consisting of first and second class swimming pools constructed in 1884. Designed in the Gothic style by Wilson and Son and Thomas Aldwinkle. The building is unused and the second class pool hall was badly damaged by fire in 2005. In 2011 urgent works to the roof and dry rot stabilised the building although in isolated areas some water ingress persists. The Local Authority successfully secured a restoration partner in 2017 and discussions are in progress regarding funding options for the full repair of the building, its long term use and interim repairs.

Contact: Natasha Peach (LPA) 0208 314 6049



© Historic England

SITE NAME:	Tomb of Captain Limeburner, Lee Terrace, St Margaret's Old Churchyard SE13
DESIGNATION:	Listed Building grade II, CA
CONDITION:	Very bad
OCCUPANCY:	N/A
PRIORITY CATEGORY:	A (A)
OWNER TYPE:	Religious organisation
LIST ENTRY NUMBER:	1392002

A stone chest tomb from the middle of the C18 commemorates Captain Limeburner of the Royal Navy and his wife. The south side has lost its central panel and the angle balusters are displaced. A condition survey has been prepared, with funding from Historic England, and funding for repair and restoration works has been secured through a Section 106 agreement.

Contact: Natasha Peach (LPA) 0208 314 6049



© Historic England

SITE NAME:	Tomb of Fludyer, Lee Terrace, St Margaret's Old Churchyard SE13
DESIGNATION:	Listed Building grade II*, CA
CONDITION:	Very bad
OCCUPANCY:	N/A
PRIORITY CATEGORY:	A (A)
OWNER TYPE:	Religious organisation
LIST ENTRY NUMBER:	1391993

An elaborate Rococo tomb from 1769 in Portland stone and marble. Despite previous repairs, the monument is in very bad condition with widespread cracking, open joints from vegetation growth and some collapse. A condition survey has been prepared, with funding from Historic England, and funding for repair and restoration works has been secured through a Section 106 agreement.

Contact: Elizabeth Whitbourn 07889 808145



© Historic England

SITE NAME:	Tomb of Jeremiah Crutchley, Lee Terrace, St Margaret's Old Churchyard SE13
DESIGNATION:	Listed Building grade II, CA
CONDITION:	Poor
OCCUPANCY:	N/A
PRIORITY CATEGORY:	A (A)
OWNER TYPE:	Religious organisation
LIST ENTRY NUMBER:	1391998

Elegant composition formed by a chest tomb over a smaller sarcophagus with lion's feet and elaborate carving of garlanded cherub's head, dating from 1752. The monument has lost its railings, back plates and inscription panels, and vegetation growth is causing further damage. A condition survey has been prepared, with funding from Historic England, and funding for repair and restoration works has been secured through a Section 106 agreement.

Contact: Natasha Peach (LPA) 0208 314 6049



© Historic England

SITE NAME:	Tomb of John Crutchley, Lee Terrace, St Margaret's Old Churchyard SE13
DESIGNATION:	Listed Building grade II, CA
CONDITION:	Poor
OCCUPANCY:	N/A
PRIORITY CATEGORY:	C (C)
OWNER TYPE:	Religious organisation
LIST ENTRY NUMBER:	1392012

Raised ledger stone from 1727. Ground subsidence has caused some sinking and movement to the ledger, which is now set at an angle. A condition survey has been prepared, with funding from Historic England, and funding for repair and restoration works has been secured through a Section 106 agreement.

Contact: Natasha Peach (LPA) 0208 314 6049

PRIORITY CATEGORIES

- A** Immediate risk of further rapid deterioration or loss of fabric; no solution agreed.
B Immediate risk of further rapid deterioration or loss of fabric; solution agreed but not yet implemented.
C Slow decay; no solution agreed.

- D** Slow decay; solution agreed but not yet implemented.
E Under repair or in fair to good repair, but no user identified; or under threat of vacancy with no obvious new user (applicable only to buildings capable of beneficial use).

- F** Repair scheme in progress and (where applicable) end use or user identified; or functionally redundant buildings with new use agreed but not yet implemented.

NOTE
 Last year's priority category is shown in brackets (otherwise, New Entry is noted).

ABBREVIATIONS

CA	Conservation Area
LB	Listed Building
LPA	Local Planning Authority
NP	National Park
RPG	Registered Park and Garden
SM	Scheduled Monument
UA	Unitary Authority
WHS	World Heritage Site



© Historic England

SITE NAME:	Tomb of John Hosier, Lee Terrace, St Margaret's Old Churchyard SE13
DESIGNATION:	Listed Building grade II, CA
CONDITION:	Poor
OCCUPANCY:	N/A
PRIORITY CATEGORY:	A (A)
OWNER TYPE:	Religious organisation
LIST ENTRY NUMBER:	1392013

Stone chest tomb erected in 1767. The tomb is badly damaged by vegetation growth through open joints. A condition survey has been prepared, with funding from Historic England, and funding for repair and restoration works has been secured through a Section 106 agreement.

Contact: Natasha Peach (LPA) 0208 314 6049



© Historic England

SITE NAME:	Tomb of Lord Dacre, Lee Terrace, St Margaret's Old Churchyard SE13
DESIGNATION:	Listed Building grade II, CA
CONDITION:	Very bad
OCCUPANCY:	N/A
PRIORITY CATEGORY:	A (A)
OWNER TYPE:	Religious organisation
LIST ENTRY NUMBER:	1392008

This composite urn monument to Lord Dacre dates from 1794. All the elements now lie disassembled on the ground. The monument needs urgent attention to avoid further damage or loss of its components. A condition survey has been prepared, with funding from Historic England, and funding for repair and restoration works has been secured through a Section 106 agreement.

Contact: Natasha Peach (LPA) 0208 314 6049



© Historic England

SITE NAME:	Tomb of Rev. Thomas Negus, Lee Terrace, St Margaret's Old Churchyard SE13
DESIGNATION:	Listed Building grade II, CA
CONDITION:	Very bad
OCCUPANCY:	N/A
PRIORITY CATEGORY:	A (A)
OWNER TYPE:	Religious organisation
LIST ENTRY NUMBER:	1392011

Chest tomb from 1765, badly damaged from vegetation which has infiltrated through open joints and cracked the ledger slab. One angle baluster has been lost and there is a risk of further collapse. A condition survey has been prepared, with funding from Historic England, and funding for repair and restoration works has been secured through a Section 106 agreement.

Contact: Natasha Peach (LPA) 0208 314 6049



© Historic England

SITE NAME:	Tomb of Thomas Butler, Lee Terrace, St Margaret's Old Churchyard SE13
DESIGNATION:	Listed Building grade II, CA
CONDITION:	Very bad
OCCUPANCY:	N/A
PRIORITY CATEGORY:	A (A)
OWNER TYPE:	Religious organisation
LIST ENTRY NUMBER:	1392003

Chest tomb from 1733. The panels on both sides and on one end have collapsed exposing brickwork and making the monument vulnerable to rapid deterioration. A condition survey has been prepared, with funding from Historic England, and funding for repair and restoration works has been secured through a Section 106 agreement.

Contact: Natasha Peach (LPA) 0208 314 6049



© Historic England

SITE NAME:	Tomb of Tredway, Lee Terrace, St Margaret's Old Churchyard SE13
DESIGNATION:	Listed Building grade II, CA
CONDITION:	Poor
OCCUPANCY:	N/A
PRIORITY CATEGORY:	C (C)
OWNER TYPE:	Religious organisation
LIST ENTRY NUMBER:	1392010

A composite monument formed by a mid/late C18 chest tomb surmounted by an early C19 sarcophagus. The end panel of the upper part is broken. A condition survey has been prepared, with funding from Historic England, and funding for repair and restoration works has been secured through a Section 106 agreement.

Contact: Natasha Peach (LPA) 0208 314 6049

PRIORITY CATEGORIES

- A** Immediate risk of further rapid deterioration or loss of fabric; no solution agreed.
B Immediate risk of further rapid deterioration or loss of fabric; solution agreed but not yet implemented.
C Slow decay; no solution agreed.

- D** Slow decay; solution agreed but not yet implemented.
E Under repair or in fair to good repair, but no user identified; or under threat of vacancy with no obvious new user (applicable only to buildings capable of beneficial use).

- F** Repair scheme in progress and (where applicable) end use or user identified; or functionally redundant buildings with new use agreed but not yet implemented.

NOTE
 Last year's priority category is shown in brackets (otherwise, New Entry is noted).

ABBREVIATIONS

CA	Conservation Area
LB	Listed Building
LPA	Local Planning Authority
NP	National Park
RPG	Registered Park and Garden
SM	Scheduled Monument
UA	Unitary Authority
WHS	World Heritage Site



© Historic England

SITE NAME:	Tomb of William Chivers, Lee Terrace, St Margaret's Old Churchyard SE13
DESIGNATION:	Listed Building grade II, CA
CONDITION:	Poor
OCCUPANCY:	N/A
PRIORITY CATEGORY:	A (A)
OWNER TYPE:	Religious organisation
LIST ENTRY NUMBER:	1392001

Coade stone chest tomb from the late C18. The loss of the ledger slab has allowed a tree to take root inside the structure and to grow from its top. The tomb is in need of attention to avoid serious structural damage. A condition survey has been prepared, with funding from Historic England, and funding for repair and restoration works has been secured through a Section 106 agreement.

Contact: Natasha Peach (LPA) 0208 314 6049



© London Borough of Lewisham

SITE NAME:	Rileys (former Temperance Billiard Hall), 233-241, Lewisham High Street SE13
DESIGNATION:	Listed Building grade II
CONDITION:	Poor
OCCUPANCY:	Vacant/not in use
PRIORITY CATEGORY:	F (F)
OWNER TYPE:	Religious organisation
LIST ENTRY NUMBER:	1392397

A temperance billiard hall built 1909-10, originally incorporating a café, lounge and shops facing Lewisham High Street. Listed as a well-surviving example of an uncommon building type. The building has been empty for a number of years. It has been gutted internally and is showing signs of neglect. There is water ingress on the upper floor. Planning Permission and Listed Building Consent were granted in 2017 for conversion to a church, with associated changes to restore and change parts of the building. Works are currently in progress and are due to complete in early 2022.

Contact: Natasha Peach (LPA) 0208 314 6049



© Historic England

SITE NAME:	Church of St Swithun, Hither Green Lane, Lewisham SE13
DESIGNATION:	Listed Place of Worship grade II
CONDITION:	Poor
PRIORITY CATEGORY:	C (C)
OWNER TYPE:	Religious organisation
LIST ENTRY NUMBER:	1192516

This church was completed in 1893 to the designs of Ernest Newton, with an extension in 1905. A small mission church of 1884 survives at the east end. Built of red Wrotham brick, Bath stone is used for windows and dressings, and Portland stone for copings, all under slated roofs. A programme of repairs to windows and masonry at the west end was completed in 2015, grant-aided by the National Lottery Heritage Fund and Historic England. Further repairs are required.

Contact: Ian Harper 020 7973 3786



© Historic England

SITE NAME:	Church of St Mary the Virgin, Lewisham High Street, Lewisham SE13
DESIGNATION:	Listed Place of Worship grade II*, CA
CONDITION:	Poor
PRIORITY CATEGORY:	C (C)
OWNER TYPE:	Religious organisation
LIST ENTRY NUMBER:	1193297

This unusual Georgian church, raised over a crypt, was completed in 1774 by George Gibson Jr; it replaced a medieval church and incorporated the original tower. The nave was re-modelled and the chancel added in 1882 by William Blomfield. The chancel was re-ordered in 1995-96. A nave re-roofing and drainage project was completed in 2016 with a grant from the National Lottery Heritage Fund. The congregation is actively exploring options for funding for a second phase of roofing repairs to the tower and chancel.

Contact: Ian Harper 020 7973 3786

SITE NAME:	Deptford High Street SE8	NEW ENTRY?:	No
DESIGNATION:	Conservation Area, 7 LBs	TREND:	Deteriorating
CONDITION:	Poor	CONTACT:	Natasha Peach (LPA) 0208 314 6049
VULNERABILITY:	Medium		

PRIORITY CATEGORIES

- A** Immediate risk of further rapid deterioration or loss of fabric; no solution agreed.
- B** Immediate risk of further rapid deterioration or loss of fabric; solution agreed but not yet implemented.
- C** Slow decay; no solution agreed.
- D** Slow decay; solution agreed but not yet implemented.
- E** Under repair or in fair to good repair, but no user identified; or under threat of vacancy with no obvious new user (applicable only to buildings capable of beneficial use).
- F** Repair scheme in progress and (where applicable) end use or user identified; or functionally redundant buildings with new use agreed but not yet implemented.

NOTE
Last year's priority category is shown in brackets (otherwise, New Entry is noted).

ABBREVIATIONS

- CA** Conservation Area
- LB** Listed Building
- LPA** Local Planning Authority
- NP** National Park
- RPG** Registered Park and Garden
- SM** Scheduled Monument
- UA** Unitary Authority
- WHS** World Heritage Site

LONDON LEGACY (MDC)



© Historic England

SITE NAME:	Abbey Mills Pumping Station (Station C) with associated Valve House, Abbey Lane E15
DESIGNATION:	Listed Building grade II, CA
CONDITION:	Poor
OCCUPANCY:	Vacant/not in use
PRIORITY CATEGORY:	C (C)
OWNER TYPE:	Utility
LIST ENTRY NUMBER:	1392550

Pumping station 1910-14, white stock brick with terracotta and moulded stone dressings. The internal pumping floor is sunk deep below ground level. Works are planned to ensure that the building remains wind and watertight. There are no long-term proposals for the re-use of the building at this stage, although options are being discussed.

Contact: Planning Officer (LPA) 020 3288 8820



© Historic England

SITE NAME:	Bases of pair of chimneystacks at Abbey Mills Pumping Station, Abbey Lane E15
DESIGNATION:	Listed Building grade II, CA
CONDITION:	Very bad
OCCUPANCY:	N/A
PRIORITY CATEGORY:	A (A)
OWNER TYPE:	Utility
LIST ENTRY NUMBER:	1357995

Two chimney bases built in 1865 by Sir Joseph Bazalgette. Elaborate pedimented porches to battered brick plinths crowned by stone bases of octagonal stacks (demolished). The brick and stonework has been severely damaged by invasive plant growth, although this is now being monitored and removed regularly. The stonework porches have suffered partial collapse. A survey has been carried out to enable Thames Water to consider options for repair.

Contact: Planning Officer (LPA) 020 3288 8820



© Historic England

SITE NAME:	Gate lodge at Abbey Mills Pumping Station, Abbey Lane E15
DESIGNATION:	Listed Building grade II, CA
CONDITION:	Fair
OCCUPANCY:	Vacant/not in use
PRIORITY CATEGORY:	F (F)
OWNER TYPE:	Utility
LIST ENTRY NUMBER:	1080982

Lodge to pumping station, built circa 1865. Formerly in poor condition and without a secure use, works to repair and re-fit the building for use as an information centre and office are at an advanced stage.

Contact: Planning Officer (LPA) 020 3288 8820



© Historic England

SITE NAME:	Stores Building at Abbey Mills Pumping Station, Abbey Lane E15
DESIGNATION:	Listed Building grade II, part in CA
CONDITION:	Fair
OCCUPANCY:	Occupied/in use
PRIORITY CATEGORY:	F (F)
OWNER TYPE:	Utility
LIST ENTRY NUMBER:	1080980

Storage building circa 1865 by Sir Joseph Bazalgette. There has been previous damage due to water ingress although the building is now wind and watertight. Works to fully repair the building and bring it back into use as a store are at an advanced stage.

Contact: Planning Officer (LPA) 020 3288 8820

PRIORITY CATEGORIES

- A** Immediate risk of further rapid deterioration or loss of fabric; no solution agreed.
- B** Immediate risk of further rapid deterioration or loss of fabric; solution agreed but not yet implemented.
- C** Slow decay; no solution agreed.
- D** Slow decay; solution agreed but not yet implemented.
- E** Under repair or in fair to good repair, but no user identified; or under threat of vacancy with no obvious new user (applicable only to buildings capable of beneficial use).
- F** Repair scheme in progress and (where applicable) end use or user identified; or functionally redundant buildings with new use agreed but not yet implemented.

NOTE
Last year's priority category is shown in brackets (otherwise, New Entry is noted).

ABBREVIATIONS

CA	Conservation Area
LB	Listed Building
LPA	Local Planning Authority
NP	National Park
RPG	Registered Park and Garden
SM	Scheduled Monument
UA	Unitary Authority
WHS	World Heritage Site




© Historic England

SITE NAME:	Ancillary Pump House at Abbey Mills Pumping Station (Station B), Abbey Road E15
DESIGNATION:	Listed Building grade II, CA
CONDITION:	Poor
OCCUPANCY:	Vacant/not in use
PRIORITY CATEGORY:	C (C)
OWNER TYPE:	Utility
LIST ENTRY NUMBER:	1357994

Pump house circa 1868, probably by Bazalgette and Cooper, built in a similar style to the main pumping station. There is some evidence of water ingress and the design of the exterior downpipes makes them vulnerable to plant growth and blockages. The building is vacant and has no identified use.

Contact: Planning Officer (LPA) 020 3288 8820



© Historic England

SITE NAME:	Tide Mill (known as the House Mill), Three Mill Lane E3
DESIGNATION:	Listed Building grade I, CA
CONDITION:	Poor
OCCUPANCY:	Part occupied/part in use
PRIORITY CATEGORY:	C (F)
OWNER TYPE:	Charity (heritage)
LIST ENTRY NUMBER:	1080970

Tide Mill dating from 1776 and last used in 1941. Much of the building fabric has been repaired, but work is needed to the undershot water wheels and surviving machinery, and to find a solution to significantly increased flooding at ground floor level. The House Mill Trust continues to work towards a sustainable strategy for repair of machinery, along with improvements to education and community facilities. Repair and decorative works are planned for external doors and windows.

Contact: Verena McCaig 020 7973 3718

SITE NAME:	Sugar House Lane, Stratford E15	
DESIGNATION:	Conservation Area	NEW ENTRY?: No
CONDITION:	Very bad	TREND: Improving
VULNERABILITY:	Low	CONTACT: Ben Hull (LPA) 020 3373 9574

SITE NAME:	Three Mills, Stratford/Bow E15	
DESIGNATION:	Conservation Area, 12 LBs	NEW ENTRY?: No
CONDITION:	Very bad	TREND: Improving significantly
VULNERABILITY:	Low	CONTACT: Ben Hull (LPA) 020 3373 9574

MERTON



© Historic England

SITE NAME:	Electricity Substation at junction with Sunnyside Passage, Sunnyside SW19
DESIGNATION:	Listed Building grade II, CA
CONDITION:	Poor
OCCUPANCY:	N/A
PRIORITY CATEGORY:	C (C)
OWNER TYPE:	Utility
LIST ENTRY NUMBER:	1358028

Late C19 cast iron cylindrical electricity substation with three rows of moulded cast iron patterned panels, projecting cornice, and foliated finial. The structure has not been properly maintained with an appropriate paint finish; there is visible rust. The owners have commissioned analysis of the historical paint finishes and are investigating other necessary works in order to consider an appropriate approach to full repair.

Contact: Jill Tyndale (LPA) 020 8545 3041



© Historic England

SITE NAME:	Wall to rear of the block of flats west of easternmost block, 9, 11, 15 and 17, Windsor Avenue SW19
DESIGNATION:	Listed Building grade II, CA
CONDITION:	Very bad
OCCUPANCY:	N/A
PRIORITY CATEGORY:	A (A)
OWNER TYPE:	Private
LIST ENTRY NUMBER:	1194014

Fragments of medieval and probably later precinct wall of the former Merton Priory, constructed from flint and rubble stone. The walls have been subjected to extensive damage and loss through unauthorised works and the Local Authority are considering appropriate enforcement action.

Contact: Jill Tyndale (LPA) 020 8545 3041

PRIORITY CATEGORIES

- A** Immediate risk of further rapid deterioration or loss of fabric; no solution agreed.
- B** Immediate risk of further rapid deterioration or loss of fabric; solution agreed but not yet implemented.
- C** Slow decay; no solution agreed.
- D** Slow decay; solution agreed but not yet implemented.
- E** Under repair or in fair to good repair, but no user identified; or under threat of vacancy with no obvious new user (applicable only to buildings capable of beneficial use).
- F** Repair scheme in progress and (where applicable) end use or user identified; or functionally redundant buildings with new use agreed but not yet implemented.

NOTE
Last year's priority category is shown in brackets (otherwise, New Entry is noted).

ABBREVIATIONS

- CA** Conservation Area
- LB** Listed Building
- LPA** Local Planning Authority
- NP** National Park
- RPG** Registered Park and Garden
- SM** Scheduled Monument
- UA** Unitary Authority
- WHS** World Heritage Site



© Historic England

SITE NAME:	Garden wall enclosing four sides of playing field, Church Lane, Merton Park SW19
DESIGNATION:	Listed Building grade II, CA
CONDITION:	Poor
OCCUPANCY:	N/A
PRIORITY CATEGORY:	C (C)
OWNER TYPE:	Local authority
LIST ENTRY NUMBER:	1286387

Garden wall dating from the C16 to C17, with later alterations. There are many areas of eroded brick and inappropriate past repair. Damaging vegetation has been removed and a comprehensive survey with specification for repair has been prepared. The Local Authority has previously carried out rebuilding and repairs to a section around the entrance gateway which had been dismantled for safety reasons, but further works are needed, including control of vegetation.

Contact: Jill Tyndale (LPA) 020 8545 3041



© Historic England

SITE NAME:	Tomb of Thomas Stanly, St Peter and St Paul's Churchyard, Church Road, Mitcham
DESIGNATION:	Listed Building grade II, CA
CONDITION:	Very bad
OCCUPANCY:	N/A
PRIORITY CATEGORY:	C (C)
OWNER TYPE:	Unknown
LIST ENTRY NUMBER:	1080949

Table tomb over large podium erected in the early C18. The podium is severely damaged by vegetation. A condition survey has been carried out, funded by Historic England. The church, Local Authority and Historic England are working together to secure funding to enable the necessary works to be carried out.

Contact: Jill Tyndale (LPA) 020 8545 3041



© Historic England

SITE NAME:	Portion of wall on the west side of River Pickle between Merton High Street and Merantun Way, High Street, Wimbledon Village SW19
DESIGNATION:	Listed Building grade II, part in CA
CONDITION:	Very bad
OCCUPANCY:	N/A
PRIORITY CATEGORY:	A (A)
OWNER TYPE:	Charity (heritage)
LIST ENTRY NUMBER:	1358009

Formerly part of the precinct wall to Merton Priory, consisting of medieval flint and rubblestone. Sections of the wall are in poor condition and have collapsed due to vegetation growth. The National Trust has developed a plan towards its conservation and long-term maintenance, with improved public access. This has been achieved in conjunction with Historic England, the Local Authority, Merton Local History Society and Merton Priory Trust. The Trust has commissioned structural investigations to inform the approach to repair and is now seeking funding to take the project forward.

Contact: Jill Tyndale (LPA) 020 8545 3041



© Historic England

SITE NAME:	Burn Bullock Public House, 315, London Road
DESIGNATION:	Listed Building grade II, CA
CONDITION:	Poor
OCCUPANCY:	Part occupied/part in use
PRIORITY CATEGORY:	C (C)
OWNER TYPE:	Commercial company
LIST ENTRY NUMBER:	1193391

Public house, formerly the Kings Head Hotel, with C16 interior and exterior features and C18 front. No longer operating as a public house, it had been illegally occupied as a House in Multiple Occupation and has suffered associated deterioration. Essential repairs have been carried out to make the building weatherproof, and it has been externally decorated. No applications for development and re-use of the building have been submitted by the owner, although early discussions have taken place and a building archaeology study undertaken.

Contact: Jill Tyndale (LPA) 020 8545 3041



© Historic England

SITE NAME:	Dovecote adjacent to pond to south east of The Canons, Madeira Road, Mitcham
DESIGNATION:	Listed Building grade II, CA
CONDITION:	Fair
OCCUPANCY:	N/A
PRIORITY CATEGORY:	E (E)
OWNER TYPE:	Local authority
LIST ENTRY NUMBER:	1080904

The dovecote was built in 1511, being the oldest building in Merton. It is a square structure of chalk blocks and red brick quoins with a hipped tiled roof. There are nesting boxes on the inside of the walls. Funding has been awarded for The Canons by the National Lottery Heritage Fund and the Big Lottery under the Parks for People programme, and the dovecote will be restored as part of these works.

Contact: Jill Tyndale (LPA) 020 8545 3041

PRIORITY CATEGORIES

- A** Immediate risk of further rapid deterioration or loss of fabric; no solution agreed.
B Immediate risk of further rapid deterioration or loss of fabric; solution agreed but not yet implemented.
C Slow decay; no solution agreed.

- D** Slow decay; solution agreed but not yet implemented.
E Under repair or in fair to good repair, but no user identified; or under threat of vacancy with no obvious new user (applicable only to buildings capable of beneficial use).

- F** Repair scheme in progress and (where applicable) end use or user identified; or functionally redundant buildings with new use agreed but not yet implemented.

NOTE
Last year's priority category is shown in brackets (otherwise, New Entry is noted).

ABBREVIATIONS

CA	Conservation Area
LB	Listed Building
LPA	Local Planning Authority
NP	National Park
RPG	Registered Park and Garden
SM	Scheduled Monument
UA	Unitary Authority
WHS	World Heritage Site



© Historic England

SITE NAME:	Ravensbury Mill (North Wing), 245, Morden Road, Morden
DESIGNATION:	Listed Building grade II, CA
CONDITION:	Fair
OCCUPANCY:	Part occupied/part in use
PRIORITY CATEGORY:	C (C)
OWNER TYPE:	Commercial company
LIST ENTRY NUMBER:	I080857

C18 and C19 snuff mill powered by water. The north wing is subject to a Section 106 agreement. There is slow progress towards resolving outstanding planning obligations, enabling a lease for the occupation of the north wing by Wandle Industrial Museum. Discussions are ongoing to resolve these outstanding issues.

Contact: Jill Tyndale (LPA) 020 8545 3041



© Historic England

SITE NAME:	Mausoleum of Sir Joseph William Bazalgette, St Mary's Churchyard, St Mary's Road, Wimbledon SW19
DESIGNATION:	Listed Building grade II, CA
CONDITION:	Poor
OCCUPANCY:	N/A
PRIORITY CATEGORY:	A (A)
OWNER TYPE:	Unknown
LIST ENTRY NUMBER:	I080887

Portland stone mausoleum from the end of the C19. Bazalgette was the designer of the main London trunk sewer system and the builder of the Victoria and Albert Embankments in the 1860s. The ironwork requires repair and the gates are missing. Water ingress is causing gradual collapse of the internal brickwork to the roof. A condition survey has been carried out, funded by Historic England. The church, Local Authority, Historic England and other stakeholders are working together to secure funding to enable the necessary works to be carried out.

Contact: Jill Tyndale (LPA) 020 8545 3041



© Historic England

SITE NAME:	Tomb of Gerard De Visme 10 Feet to north of west tower of Chapel in Churchyard of St Mary, St Mary's Road, Wimbledon SW19
DESIGNATION:	Listed Building grade II, CA
CONDITION:	Poor
OCCUPANCY:	N/A
PRIORITY CATEGORY:	C (C)
OWNER TYPE:	Unknown
LIST ENTRY NUMBER:	I080883

Stone tomb of Gerard de Visme who died in 1797, consisting of a square plan, rusticated pyramid with corner acroteria to the base. An acroterion has fallen due to movement in the stone blocks, and another is dislodged. Slow deterioration continues. A condition survey has been carried out, funded by Historic England. The church, Local Authority and Historic England are working together to secure funding to enable the necessary works to be carried out.

Contact: Jill Tyndale (LPA) 020 8545 3041



© Historic England

SITE NAME:	Tomb of Bankes, St Mary's Churchyard, St Mary's Road, Wimbledon SW19
DESIGNATION:	Listed Building grade II, CA
CONDITION:	Poor
OCCUPANCY:	N/A
PRIORITY CATEGORY:	C (C)
OWNER TYPE:	Unknown
LIST ENTRY NUMBER:	I080888

Table tomb from the mid-C18 with inset panels and baluster profiled corners. The tomb is suffering from continued waste dumping activity. It has been previously subject to poor quality repairs. A condition survey has been carried out, funded by Historic England, and funding will be sought to enable the necessary works to be carried out.

Contact: Jill Tyndale (LPA) 020 8545 3041



© Historic England

SITE NAME:	Tomb of Elizabeth Johnson, St Mary's Churchyard, St Mary's Road, Wimbledon SW19
DESIGNATION:	Listed Building grade II, CA
CONDITION:	Poor
OCCUPANCY:	N/A
PRIORITY CATEGORY:	C (C)
OWNER TYPE:	Religious organisation
LIST ENTRY NUMBER:	I193775

Table tomb, tapered to the base, erected around 1800. The side panels have collapsed and vegetation has rooted in the monument and on its pedestal. A condition survey has been carried out, funded by Historic England. The church, Local Authority and Historic England are working together to secure funding to enable the necessary works to be carried out.

Contact: Jill Tyndale (LPA) 020 8545 3041

PRIORITY CATEGORIES

- A** Immediate risk of further rapid deterioration or loss of fabric; no solution agreed.
B Immediate risk of further rapid deterioration or loss of fabric; solution agreed but not yet implemented.
C Slow decay; no solution agreed.

- D** Slow decay; solution agreed but not yet implemented.
E Under repair or in fair to good repair, but no user identified; or under threat of vacancy with no obvious new user (applicable only to buildings capable of beneficial use).

- F** Repair scheme in progress and (where applicable) end use or user identified; or functionally redundant buildings with new use agreed but not yet implemented.

NOTE
 Last year's priority category is shown in brackets (otherwise, New Entry is noted).

ABBREVIATIONS

CA	Conservation Area
LB	Listed Building
LPA	Local Planning Authority
NP	National Park
RPG	Registered Park and Garden
SM	Scheduled Monument
UA	Unitary Authority
WHS	World Heritage Site



© Historic England

SITE NAME:	Tomb of John Lawson, St Mary's Churchyard, St Mary's Road, Wimbledon SW19
DESIGNATION:	Listed Building grade II, CA
CONDITION:	Poor
OCCUPANCY:	N/A
PRIORITY CATEGORY:	C (C)
OWNER TYPE:	Unknown
LIST ENTRY NUMBER:	1080886

Table tomb on a stepped podium, dating from circa 1704. There is evidence of joints widening and the plinth collapsing. A condition survey has been carried out, funded by Historic England. The church, Local Authority and Historic England are working together to secure funding to enable the necessary works to be carried out.

Contact: Jill Tyndale (LPA) 020 8545 3041



© Historic England

SITE NAME:	Base of windmill at Mill House, Windmill Road
DESIGNATION:	Listed Building grade II
CONDITION:	Fair
OCCUPANCY:	N/A
PRIORITY CATEGORY:	C (C)
OWNER TYPE:	Commercial company
LIST ENTRY NUMBER:	1194005

Brick with timber framing comprising the base of a hollow-post windmill. It is located within the car park of the Mill House public house with its timber superstructure exposed to the elements. The owners have undertaken works to preserve the timbers which have now been reinstated. The structure remains at risk without a protective cover. Repairs are now required to the supporting walls.

Contact: Jill Tyndale (LPA) 020 8545 3041



© Historic England

SITE NAME:	Wall to rear of flats, 27-33 (consecutive), Windsor Avenue, Colliers Wood SW19
DESIGNATION:	Listed Building grade II, CA
CONDITION:	Very bad
OCCUPANCY:	N/A
PRIORITY CATEGORY:	A (A)
OWNER TYPE:	Private
LIST ENTRY NUMBER:	1080856

Fragment of medieval, and probably later, precinct wall of the former Merton Priory. Constructed from flint and rubble stone, it is being damaged by vegetation growing out of the wall structure.

Contact: Jill Tyndale (LPA) 020 8545 3041

SITE NAME:	Merton Priory (site of), Merantun Way, Colliers Wood SW19	
DESIGNATION:	Scheduled Monument, part in CA	LIST ENTRY NUMBER: 1001976
CONDITION:	Generally satisfactory but with significant localised problems	TREND: Declining
PRINCIPAL VULNERABILITY:	Development requiring planning permission	NEW ENTRY?: No
OWNER TYPE:	Local authority, multiple owners	CONTACT: Elizabeth Whitbourn 07889 808145



© Historic England

SITE NAME:	Wimbledon Park SW19
DESIGNATION:	Registered Park and Garden grade II*, 2 CAs
CONDITION:	Generally unsatisfactory with major localised problems
VULNERABILITY:	High
TREND:	Declining
NEW ENTRY?:	No
OWNER TYPE:	Mixed, multiple owners
LIST ENTRY NUMBER:	1000852

A remnant of the C18 landscape by Lancelot 'Capability' Brown for the 1st Earl Spencer's manor house at Wimbledon, itself developed from a C16 estate. The Local Authority manages Brown's lake and land to the east as a municipal park with an emphasis on sport, with land to the west in private ownership as golf and sports clubs. The divided ownership results in differential landscape management. A masterplan exists for the municipal park, but a shared vision for the whole historic landscape is needed. The Local Authority, with the other landowners, is developing a project for works to the lake.

Contact: Christopher Laine 07780 545 979

PRIORITY CATEGORIES

- A** Immediate risk of further rapid deterioration or loss of fabric; no solution agreed.
- B** Immediate risk of further rapid deterioration or loss of fabric; solution agreed but not yet implemented.
- C** Slow decay; no solution agreed.
- D** Slow decay; solution agreed but not yet implemented.
- E** Under repair or in fair to good repair, but no user identified; or under threat of vacancy with no obvious new user (applicable only to buildings capable of beneficial use).
- F** Repair scheme in progress and (where applicable) end use or user identified; or functionally redundant buildings with new use agreed but not yet implemented.

NOTE
Last year's priority category is shown in brackets (otherwise, New Entry is noted).

ABBREVIATIONS

CA	Conservation Area
LB	Listed Building
LPA	Local Planning Authority
NP	National Park
RPG	Registered Park and Garden
SM	Scheduled Monument
UA	Unitary Authority
WHS	World Heritage Site

SITE NAME:	Bathgate Road SW19	NEW ENTRY?:	No
DESIGNATION:	Conservation Area	TREND:	Deteriorating
CONDITION:	Very bad	CONTACT:	Jill Tyndale (LPA) 020 8545 3041
VULNERABILITY:	High		
SITE NAME:	Drax Avenue	NEW ENTRY?:	No
DESIGNATION:	Conservation Area	TREND:	Deteriorating
CONDITION:	Poor	CONTACT:	Jill Tyndale (LPA) 020 8545 3041
VULNERABILITY:	High		
SITE NAME:	The Broadway	NEW ENTRY?:	No
DESIGNATION:	Conservation Area, 2 LBs	TREND:	Unknown
CONDITION:	Poor	CONTACT:	Jill Tyndale (LPA) 020 8545 3041
VULNERABILITY:	High		
SITE NAME:	Upper Morden	NEW ENTRY?:	No
DESIGNATION:	Conservation Area, 9 LBs, SM	TREND:	Deteriorating
CONDITION:	Fair	CONTACT:	Jill Tyndale (LPA) 020 8545 3041
VULNERABILITY:	High		
SITE NAME:	Wimbledon Chase	NEW ENTRY?:	No
DESIGNATION:	Conservation Area	TREND:	Deteriorating
CONDITION:	Very bad	CONTACT:	Jill Tyndale (LPA) 020 8545 3041
VULNERABILITY:	Medium		
SITE NAME:	Wimbledon Hill Road	NEW ENTRY?:	No
DESIGNATION:	Conservation Area, 9 LBs	TREND:	Deteriorating
CONDITION:	Poor	CONTACT:	Jill Tyndale (LPA) 020 8545 3041
VULNERABILITY:	Medium		

NEWHAM



© Historic England

SITE NAME:	Police Station, with walls and gatepiers to side, High Street South, E6
DESIGNATION:	Listed Building grade II, CA
CONDITION:	Poor
OCCUPANCY:	Vacant/not in use
PRIORITY CATEGORY:	C (C)
OWNER TYPE:	Government or agency
LIST ENTRY NUMBER:	1253087

Red brick police station with Portland stone dressings and bands and a slate roof. 1904, by John Dixon Butler for the Metropolitan Police. The building has been vacant since 2013. Repairs have been carried out to the roof and basic maintenance is ongoing. The Local Authority and Historic England are in discussions with the owners regarding possible works towards re-use.

Contact: Ben Hull (LPA) 020 3373 9574



© Historic England

SITE NAME:	West Ham Pumping Station Engine House, Abbey Road E15
DESIGNATION:	Listed Building grade II
CONDITION:	Fair
OCCUPANCY:	Part occupied/part in use
PRIORITY CATEGORY:	C (C)
OWNER TYPE:	Utility
LIST ENTRY NUMBER:	1357997

Engine house, built in 1897, containing original Lilleshall Company beam engines. The building is currently in use as a training facility. Discussions are ongoing regarding the future of this site but there are no specific plans as yet identified.

Contact: Ben Hull (LPA) 020 3373 9574

PRIORITY CATEGORIES

- A** Immediate risk of further rapid deterioration or loss of fabric; no solution agreed.
- B** Immediate risk of further rapid deterioration or loss of fabric; solution agreed but not yet implemented.
- C** Slow decay; no solution agreed.
- D** Slow decay; solution agreed but not yet implemented.
- E** Under repair or in fair to good repair, but no user identified; or under threat of vacancy with no obvious new user (applicable only to buildings capable of beneficial use).
- F** Repair scheme in progress and (where applicable) end use or user identified; or functionally redundant buildings with new use agreed but not yet implemented.

NOTE
Last year's priority category is shown in brackets (otherwise, New Entry is noted).

ABBREVIATIONS

- CA** Conservation Area
- LB** Listed Building
- LPA** Local Planning Authority
- NP** National Park
- RPG** Registered Park and Garden
- SM** Scheduled Monument
- UA** Unitary Authority
- WHS** World Heritage Site



© Historic England

SITE NAME:	Dukes Head public house, 593, Barking Road, East Ham E6
DESIGNATION:	Listed Building grade II
CONDITION:	Fair
OCCUPANCY:	Part occupied/part in use
PRIORITY CATEGORY:	C (C)
OWNER TYPE:	Commercial company
LIST ENTRY NUMBER:	1392558

Impressive corner public house dating from 1900. The ground and first floor function rooms are being used for weddings and parties. The flats on the upper floors are vacant. Restoration works were undertaken following fire damage. There is some unauthorised signage and repairs are needed to the cornice and string courses.

Contact: Ben Hull (LPA) 020 3373 9574



© Historic England

SITE NAME:	Coach and Horses public house, 100, High Street, Plaistow E13
DESIGNATION:	Listed Building grade II
CONDITION:	Very bad
OCCUPANCY:	Vacant/not in use
PRIORITY CATEGORY:	C (F)
OWNER TYPE:	Commercial company
LIST ENTRY NUMBER:	1080959

Three storey C18 public house, yellow brick with red brick arches and reveals. The interior has been extensively damaged. Planning Permission and Listed Building Consent have been granted for conversion of the building into residential units.

Contact: Ben Hull (LPA) 020 3373 9574



© Historic England

SITE NAME:	Chimney to Beckton Sewage Works, Jenkins Lane, Beckton E6
DESIGNATION:	Listed Building grade II
CONDITION:	Poor
OCCUPANCY:	N/A
PRIORITY CATEGORY:	D (D)
OWNER TYPE:	Utility
LIST ENTRY NUMBER:	1393160

Chimney dating from 1887 to 1889, designed by Joseph Bazalgette, as part of the improvements to the northern outfall of the London drainage network. Listed Building Consent has been granted for works to facilitate the Lee Tunnel and Beckton extension works. The chimney has been dismantled and is in storage, pending re-erection following completion of the tunnelling works. Regular surveys are carried out to review its condition and maintenance works are being undertaken based on these findings.

Contact: Ben Hull (LPA) 020 3373 9574



© Historic England

SITE NAME:	Silo D, North Woolwich Road, Canning Town E16
DESIGNATION:	Listed Building grade II
CONDITION:	Poor
OCCUPANCY:	N/A
PRIORITY CATEGORY:	C (C)
OWNER TYPE:	Unknown
LIST ENTRY NUMBER:	1245030

Grain silo, 1920, built of reinforced concrete. Vegetation threatening the building has been mostly cleared but pigeon ingress remains an issue. Discussions are ongoing as to how the building might be brought back into use as part of the overall development of the wider site but there are currently no specific plans.

Contact: Ben Hull (LPA) 020 3373 9574



© Historic England

SITE NAME:	North Woolwich Station including turntable and platform lamp standards, Pier Road, North Woolwich E16
DESIGNATION:	Listed Building grade II
CONDITION:	Poor
OCCUPANCY:	Part occupied/part in use
PRIORITY CATEGORY:	F (F)
OWNER TYPE:	Charity (heritage)
LIST ENTRY NUMBER:	1376229

Former railway station, 1847. Extensive works are needed to the roof, and the rear canopy has been dismantled following partial collapse. New owners are undertaking essential remedial works prior to developing plans for the full repair and re-use of the building.

Contact: Ben Hull (LPA) 020 3373 9574

PRIORITY CATEGORIES

- A** Immediate risk of further rapid deterioration or loss of fabric; no solution agreed.
B Immediate risk of further rapid deterioration or loss of fabric; solution agreed but not yet implemented.
C Slow decay; no solution agreed.

- D** Slow decay; solution agreed but not yet implemented.
E Under repair or in fair to good repair, but no user identified; or under threat of vacancy with no obvious new user (applicable only to buildings capable of beneficial use).

- F** Repair scheme in progress and (where applicable) end use or user identified; or functionally redundant buildings with new use agreed but not yet implemented.

NOTE
 Last year's priority category is shown in brackets (otherwise, New Entry is noted).

ABBREVIATIONS

CA	Conservation Area
LB	Listed Building
LPA	Local Planning Authority
NP	National Park
RPG	Registered Park and Garden
SM	Scheduled Monument
UA	Unitary Authority
WHS	World Heritage Site



© Historic England

SITE NAME:	Earl of Essex public house, 616, Romford Road, Newham E12
DESIGNATION:	Listed Building grade II
CONDITION:	Fair
OCCUPANCY:	Part occupied/part in use
PRIORITY CATEGORY:	D (D)
OWNER TYPE:	Commercial company
LIST ENTRY NUMBER:	1357990

Impressive Edwardian public house by Henry Poston and WE Trent, dating from 1902, on a prominent corner site. The ground floor is empty and boarded up, with no future use identified. The upper floors are occupied. Repairs are needed, particularly to external architectural details. Planning Permission and Listed Building Consent have been granted for the refurbishment and extension of the building for use as a public house and restaurant, with residential accommodation on upper floors. Works have yet to commence on site.

Contact: Ben Hull (LPA) 020 3373 9574



© Historic England

SITE NAME:	Central buffet at Custom House, Royal Albert Dock E16
DESIGNATION:	Listed Building grade II
CONDITION:	Poor
OCCUPANCY:	Vacant/not in use
PRIORITY CATEGORY:	F (F)
OWNER TYPE:	Commercial company
LIST ENTRY NUMBER:	1380201

Restaurant, built in 1883 to the design of Vigers and Wagstaffe in a free classical style. Now owned by the London Development Agency and part of Royals Business Park. Security has been improved and some emergency repairs undertaken. Planning Permission and Listed Building Consent have been granted for restoration and use as a restaurant as part of the wider Royals Business Park development of Albert Dock. The implementation phase of these plans is imminent, subject to additional consents.

Contact: Ben Hull (LPA) 020 3373 9574



© Historic England

SITE NAME:	Central offices at Custom House, Royal Albert Dock E16
DESIGNATION:	Listed Building grade II
CONDITION:	Poor
OCCUPANCY:	Vacant/not in use
PRIORITY CATEGORY:	F (F)
OWNER TYPE:	Commercial company
LIST ENTRY NUMBER:	1376228

Offices, built in 1883 to the design of Vigers and Wagstaffe in the manner of Norman Shaw. Now owned by the London Development Agency and part of Royals Business Park. Security has been improved and some emergency repairs undertaken. Planning Permission and Listed Building Consent have been granted for restoration and use as a club and art gallery as part of the wider Royals Business Park development of Albert Dock. The implementation phase of these plans is imminent, subject to further consents.

Contact: Ben Hull (LPA) 020 3373 9574



© Historic England

SITE NAME:	Spotted Dog public house, 212, Upton Lane E7
DESIGNATION:	Listed Building grade II
CONDITION:	Very bad
OCCUPANCY:	Vacant/not in use
PRIORITY CATEGORY:	D (A)
OWNER TYPE:	Commercial company
LIST ENTRY NUMBER:	1191297

Weatherboarded C15 timber-framed public house. The property has remained vacant for some years. Urgent repairs have been carried out to stabilise the building. Planning Permission and Listed Building Consent have been secured for the repair and re-use of the building as pub, restaurant and hotel.

Contact: Ben Hull (LPA) 020 3373 9574



© Historic England

SITE NAME:	West Ham Court House, West Ham Lane E15
DESIGNATION:	Listed Building grade II, CA
CONDITION:	Very bad
OCCUPANCY:	Vacant/not in use
PRIORITY CATEGORY:	C (B)
OWNER TYPE:	Local authority
LIST ENTRY NUMBER:	1080974

The first Court House of 1884, to the design of Lewis Angell, was extended symmetrically in 1905 to provide a second courtroom. Having been vacated it suffered from theft, vandalism and decay over many years, as well as from fire damage in 2014, resulting in the loss of much of the historic interior. In 2019 the Local Authority undertook to remove asbestos and decayed fabric, to stabilise the surviving walls and to protect the site. This work was completed in early 2020 with partial grant funding from Historic England. The Local Authority is committed to exploring its long-term future.

Contact: Ian Harper 020 7973 3786

PRIORITY CATEGORIES

- A** Immediate risk of further rapid deterioration or loss of fabric; no solution agreed.
- B** Immediate risk of further rapid deterioration or loss of fabric; solution agreed but not yet implemented.
- C** Slow decay; no solution agreed.
- D** Slow decay; solution agreed but not yet implemented.
- E** Under repair or in fair to good repair, but no user identified; or under threat of vacancy with no obvious new user (applicable only to buildings capable of beneficial use).
- F** Repair scheme in progress and (where applicable) end use or user identified; or functionally redundant buildings with new use agreed but not yet implemented.

NOTE
Last year's priority category is shown in brackets (otherwise, New Entry is noted).

ABBREVIATIONS

CA	Conservation Area
LB	Listed Building
LPA	Local Planning Authority
NP	National Park
RPG	Registered Park and Garden
SM	Scheduled Monument
UA	Unitary Authority
WHS	World Heritage Site



© Historic England

SITE NAME:	Northern block and courtyard walls of Alice Billings House, Stratford E15
DESIGNATION:	Listed Building grade II, part in CA
CONDITION:	Poor
OCCUPANCY:	Vacant/not in use
PRIORITY CATEGORY:	C (C)
OWNER TYPE:	Local authority
LIST ENTRY NUMBER:	1443788

A block of firemen's accommodation built for the West Ham Fire Brigade c1905-06; a rare example of the incorporation of a practice hose/drying tower separate from the fire station building. The building was used for offices from the 1980s. It has since been vacant and slowly deteriorating for many years. The Local Authority is exploring options for its re-use.

Contact: Ben Hull (LPA) 020 3373 9574

REDBRIDGE



© London Borough of Redbridge

SITE NAME:	831, High Road, Ilford
DESIGNATION:	Listed Building grade II
CONDITION:	Poor
OCCUPANCY:	Occupied/in use
PRIORITY CATEGORY:	C (C)
OWNER TYPE:	Private
LIST ENTRY NUMBER:	1271968

Shop with circa 1900 interior, featuring striking glazed decorative wall tiling and Minton floor tiling. The tiles have been severely damaged by nailed studwork and plasterboard to the wall, and cement screeding of the floor. The building is in need of major tile repairs and replacements to restore the interior. Following the refusal of an application for Listed Building Consent in 2017, the Local Authority and Historic England are working together to agree an appropriate approach to bring forward restoration of the property.

Contact: Suzanne Lansley 020 8708 6690



© Historic England

SITE NAME:	The Grotto, Wanstead Park E11
DESIGNATION:	Listed Building grade II, RPG grade II*, CA
CONDITION:	Poor
OCCUPANCY:	N/A
PRIORITY CATEGORY:	C (F)
OWNER TYPE:	Local authority
LIST ENTRY NUMBER:	1183624

Ruined grotto boathouse of circa 1762. It consists of a honeycomb rockwork facade of segmental plan with several arches at lake level, and window openings above. The area is fenced off from public access. The grotto has been managed as a ruin but its stability is threatened by mortar failure, loss of rockwork, and self-sown vegetation. The City of London has carried out repairs and clearance, and commissioned a Conservation Management Plan to identify the most appropriate approach to securing the structure's long term future. Further discussions are required to take this forward.

Contact: Suzanne Lansley 020 8708 6690



© Historic England

SITE NAME:	Garden Temple in garden of Temple House, 14, The Avenue, Wanstead E11
DESIGNATION:	Listed Building grade II*, CA
CONDITION:	Poor
OCCUPANCY:	N/A
PRIORITY CATEGORY:	A (A)
OWNER TYPE:	Private
LIST ENTRY NUMBER:	1357974

Garden temple, circa 1730-40, with Ionic pedimented portico. The structure once formed part of the Wanstead Grove Estate. Extensive repairs to the roof and one of the columns have been carried out, grant-aided by Historic England. Further repairs are needed to the remaining columns, which are showing signs of significant decay, as well as the decorative finishes. Structural and condition surveys were prepared in 2016 to inform these repairs, with funding from Historic England. The Local Authority and Historic England are working together to explore options for the full repair of the structure.

Contact: Verena McCaig 020 7973 3718



© Historic England

SITE NAME:	Church of St Mary, Overton Drive, Wanstead E11
DESIGNATION:	Listed Place of Worship grade I, RPG grade II*, CA
CONDITION:	Poor
PRIORITY CATEGORY:	D (D)
OWNER TYPE:	Religious organisation
LIST ENTRY NUMBER:	1081008

This church of 1790 was designed by architect Thomas Hardwick in the Neo-classical style. The chancel is designed around the monument to Sir Josiah Child. The west end supports a Doric portico, hipped slate roof and a timber clock tower with open belfry and cupola. The interior has been redecorated and retains all original furnishings. The Portland stone masonry is spalling due to rusting cramps, and two elevations of repairs, part-funded by the National Lottery Heritage Fund, were completed in 2018. Funding is being sought for the repair of the two remaining elevations.

Contact: Ian Harper 020 7973 3786

PRIORITY CATEGORIES

- A** Immediate risk of further rapid deterioration or loss of fabric; no solution agreed.
- B** Immediate risk of further rapid deterioration or loss of fabric; solution agreed but not yet implemented.
- C** Slow decay; no solution agreed.
- D** Slow decay; solution agreed but not yet implemented.
- E** Under repair or in fair to good repair, but no user identified; or under threat of vacancy with no obvious new user (applicable only to buildings capable of beneficial use).
- F** Repair scheme in progress and (where applicable) end use or user identified; or functionally redundant buildings with new use agreed but not yet implemented.

NOTE
Last year's priority category is shown in brackets (otherwise, New Entry is noted).

ABBREVIATIONS

- CA** Conservation Area
- LB** Listed Building
- LPA** Local Planning Authority
- NP** National Park
- RPG** Registered Park and Garden
- SM** Scheduled Monument
- UA** Unitary Authority
- WHS** World Heritage Site



© Historic England

SITE NAME:	Christ Church, Wanstead Place, Wanstead E11
DESIGNATION:	Listed Place of Worship grade II*, CA
CONDITION:	Poor
PRIORITY CATEGORY:	B (New entry)
OWNER TYPE:	Religious organisation
LIST ENTRY NUMBER:	1081017

Gothic style church built as a chapel of ease to St Mary the Virgin and still sharing the parish. It was built between 1861 and 1867, to the designs of George Gilbert Scott.; construction is of ragstone with ashlar dressings under slated roofs. The valley gutters were renewed in 2013. A specialist survey in the same year identified masonry at belfry level in a dangerous condition. Some emergency repairs have been done but the condition is worsening and there is a risk of falls. The tower is in need of a comprehensive repair programme. The parish is investigating sources of funding.

Contact: Ian Harper 020 7973 3786



© Historic England

SITE NAME:	Wanstead Park E12
DESIGNATION:	Registered Park and Garden grade II*, 7 LBs, 2 CAs
CONDITION:	Extensive significant problems
VULNERABILITY:	High
TREND:	Declining
NEW ENTRY?:	No
OWNER TYPE:	Local authority, multiple owners
LIST ENTRY NUMBER:	1000194

Remains of an important landscape dating from the late C17 to the early C19 and associated with George London and Humphry Repton, further developed in the late C19 by the City of London as a public park. The central area was converted to a private golf course in the early C20. Features of the historic designed landscape survive but are in poor condition. A Parkland Plan has been prepared and a steering group of stakeholders meets regularly to promote implementation. Possible sources of funding are being explored. A project to ensure the lakes comply with the Reservoirs Act is in development.

Contact: Christopher Laine 07780 545 979

SITE NAME:	Mayfield, Ilford	NEW ENTRY?:	No
DESIGNATION:	Conservation Area	TREND:	Improving
CONDITION:	Very bad	CONTACT:	Suzanne Lansley 020 8708 6690
VULNERABILITY:	Low		

SITE NAME:	Wanstead Park E11	NEW ENTRY?:	No
DESIGNATION:	Conservation Area, 8 LBs, part in RPG grade II*	TREND:	Deteriorating
CONDITION:	Very bad	CONTACT:	Suzanne Lansley 020 8708 6690
VULNERABILITY:	Low		

SITE NAME:	Woodford Bridge, Bridge	NEW ENTRY?:	No
DESIGNATION:	Conservation Area, 8 LBs	TREND:	Deteriorating
CONDITION:	Very bad	CONTACT:	Suzanne Lansley 020 8708 6690
VULNERABILITY:	Medium		

RICHMOND UPON THAMES



© Historic England

SITE NAME:	Boathouse and deep-water dock, riverside landing stage, steps, balustrade and gates, Thames Eyot, Cross Deep, Twickenham
DESIGNATION:	Listed Building grade II, CA
CONDITION:	Poor
OCCUPANCY:	Vacant/not in use
PRIORITY CATEGORY:	C (C)
OWNER TYPE:	Private, multiple owners
LIST ENTRY NUMBER:	1400159

Built in the 1870s as part of Frederick Chancellor's remodelling of the house and grounds of Poulett Lodge for William Punchard. The boathouse and dock are disused and falling into disrepair, with encroaching vegetation threatening the masonry. The balustrade is structurally compromised and shows evidence of cracking and leaning. This also affects the landing stage and gates. Discussions towards a solution are at an early stage with the owners.

Contact: Nicolette Duckham (LPA) 020 8891 7335

PRIORITY CATEGORIES

- A** Immediate risk of further rapid deterioration or loss of fabric; no solution agreed.
- B** Immediate risk of further rapid deterioration or loss of fabric; solution agreed but not yet implemented.
- C** Slow decay; no solution agreed.
- D** Slow decay; solution agreed but not yet implemented.
- E** Under repair or in fair to good repair, but no user identified; or under threat of vacancy with no obvious new user (applicable only to buildings capable of beneficial use).
- F** Repair scheme in progress and (where applicable) end use or user identified; or functionally redundant buildings with new use agreed but not yet implemented.

NOTE
Last year's priority category is shown in brackets (otherwise, New Entry is noted).

ABBREVIATIONS

CA	Conservation Area
LB	Listed Building
LPA	Local Planning Authority
NP	National Park
RPG	Registered Park and Garden
SM	Scheduled Monument
UA	Unitary Authority
WHS	World Heritage Site



© Historic England

SITE NAME:	Building number 14, Platts Eyot, Hampton
DESIGNATION:	Listed Building grade II, CA
CONDITION:	Fair
OCCUPANCY:	Part occupied/part in use
PRIORITY CATEGORY:	C (C)
OWNER TYPE:	Commercial company
LIST ENTRY NUMBER:	1254430

Late C19 office building in stock brick with an ogee-shaped cupola, formerly with a wooden balcony. It possibly once housed electric works and a boathouse to the ground floor. It has been in a poor state of repair and empty, but is now refurbished for re-use. Unauthorised works have been undertaken and the Local Authority is taking enforcement action to rectify this. Long-term solutions for this building will be discussed as part of the expected overall strategy for Platts Eyot island on which it is located.

Contact: Robert Buckley (LPA) 020 8891 7928



© Historic England

SITE NAME:	Loggia in the grounds of Thames Eyot, Cross Deep, Twickenham
DESIGNATION:	Listed Building grade II, CA
CONDITION:	Very bad
OCCUPANCY:	N/A
PRIORITY CATEGORY:	C (A)
OWNER TYPE:	Private, multiple owners
LIST ENTRY NUMBER:	1401819

Stone loggia of nine Doric columns, probably C18, situated in the grounds of Thames Eyot, a block of 1930s flats on the bank of the Thames. The roof has suffered partial collapse and structural movement has caused distortion to the colonnade. An options appraisal was completed in 2011 but not taken forward. Time-limited Listed Building Consent has been granted for temporary propping of the loggia with scaffolding and this has now been carried out. This should prevent major loss of fabric whilst the freeholders develop a permanent scheme.

Contact: Nicolette Duckham (LPA) 020 8891 7335



© Historic England

SITE NAME:	Norfolk House, 8, Montpelier Row
DESIGNATION:	Listed Building grade II*, CA
CONDITION:	Very bad
OCCUPANCY:	Vacant/not in use
PRIORITY CATEGORY:	C (A)
OWNER TYPE:	Private
LIST ENTRY NUMBER:	1065390

C18 plain brown brick house with red window arches and many remaining original internal features. Vacant for some years, a major water leak has caused considerable damage to the rear sections of the house, leading to problems with rot and damp. Initial works have been carried out to the rear section of the roof through enforcement action by the Local Authority. The Local Authority are continuing to make efforts to engage the absentee owners in order to ensure that appropriate works are carried out but this has been unsuccessful to date. Alternative approaches are being explored.

Contact: Verena McCaig 020 7973 3718



© Historic England

SITE NAME:	Grotto or shell house in grounds of Thames Eyot, Cross Deep, Twickenham
DESIGNATION:	Listed Building grade II*, CA
CONDITION:	Poor
OCCUPANCY:	N/A
PRIORITY CATEGORY:	C (C)
OWNER TYPE:	Private, multiple owners
LIST ENTRY NUMBER:	1080812

Later C18 or early C19 grotto or shell house, altered in the mid-C19, now in the grounds of Thames Eyot, a block of 1930s flats on the bank of the Thames. The grotto is decorated in a precise geometric pattern to resemble a coffered vault which is separated by a deep horizontal band from the more randomly decorated vertical walls. Considerable amounts of the shellwork have been lost or damaged and it is in need of conservation to prevent further deterioration. Historic England has provided advice to the Local Authority and freeholders as to interim works required prior to full conservation.

Contact: Verena McCaig 020 7973 3718



© Historic England

SITE NAME:	Pope's Grotto in grounds of Radnor House School, Cross Deep (east side), Twickenham
DESIGNATION:	Listed Building grade II*, RPG grade II, CA
CONDITION:	Fair
OCCUPANCY:	N/A
PRIORITY CATEGORY:	D (D)
OWNER TYPE:	Educational (independent)
LIST ENTRY NUMBER:	1192178

Grotto with rusticated arched entrance facing the river, with a long passage and two 'chapels', one on either side of the entrance. The grotto is seen as the 'locus classicus' of English C18 garden history. The structural condition is sound, but much of the decorative lining is loose or missing. Conservation and cleaning of the statuary, grant-aided by Historic England, was carried out in 2016. A pilot project on the South Chamber was completed in 2017, funded with a grant from the National Lottery Heritage Fund. Discussions are underway to secure funding for the grotto's full conservation.

Contact: Elizabeth Whitbourn 07889 808145

PRIORITY CATEGORIES

- A** Immediate risk of further rapid deterioration or loss of fabric; no solution agreed.
- B** Immediate risk of further rapid deterioration or loss of fabric; solution agreed but not yet implemented.
- C** Slow decay; no solution agreed.
- D** Slow decay; solution agreed but not yet implemented.
- E** Under repair or in fair to good repair, but no user identified; or under threat of vacancy with no obvious new user (applicable only to buildings capable of beneficial use).
- F** Repair scheme in progress and (where applicable) end use or user identified; or functionally redundant buildings with new use agreed but not yet implemented.

NOTE
Last year's priority category is shown in brackets (otherwise, New Entry is noted).

ABBREVIATIONS

- CA** Conservation Area
- LB** Listed Building
- LPA** Local Planning Authority
- NP** National Park
- RPG** Registered Park and Garden
- SM** Scheduled Monument
- UA** Unitary Authority
- WHS** World Heritage Site



© Historic England

SITE NAME:	Boathouse 5 (easternmost 13 bays), Platts Eyot, Hampton
DESIGNATION:	Listed Building grade II, CA
CONDITION:	Very bad
OCCUPANCY:	Vacant/not in use
PRIORITY CATEGORY:	A (A)
OWNER TYPE:	Commercial company
LIST ENTRY NUMBER:	1254429

Timber-framed boathouse built in 1917 by Augustine Alban Hamilton Scott for the Thornycroft firm to build torpedo boats for the Admiralty. A full measured survey of the remaining structure has been completed, but it is in very bad condition with a large area of collapse. Solutions for this structure will be discussed as part of the expected overall strategy for Platts Eyot island on which the boathouse is located.

Contact: Robert Buckley (LPA) 020 8891 7928



© Historic England

SITE NAME:	Boathouse 2, Platts Eyot, Hampton
DESIGNATION:	Listed Building grade II, CA
CONDITION:	Poor
OCCUPANCY:	Occupied/in use
PRIORITY CATEGORY:	C (C)
OWNER TYPE:	Commercial company
LIST ENTRY NUMBER:	1254428

Timber-framed boathouse clad in corrugated zinc with a Belfast truss roof. It was constructed in 1916 by Augustine Alban Hamilton Scott for the Thornycroft firm to build fast launches carrying torpedoes for the Admiralty. The roof and zinc sheeting are failing in places and the windows are broken. A comprehensive approach to repair is required. Solutions for this structure will be discussed as part of the expected overall strategy for Platts Eyot island on which the boathouse is located.

Contact: Robert Buckley (LPA) 020 8891 7928



© Historic England

SITE NAME:	Boathouse 4, Platts Eyot, Hampton
DESIGNATION:	Listed Building grade II, CA
CONDITION:	Very bad
OCCUPANCY:	Occupied/in use
PRIORITY CATEGORY:	C (C)
OWNER TYPE:	Commercial company
LIST ENTRY NUMBER:	1261295

Timber-framed boathouse clad in corrugated zinc with a Belfast truss roof. It was constructed in 1916 by Augustine Alban Hamilton Scott for the Thornycroft firm to build fast launches carrying torpedoes for the Admiralty. The roof and zinc sheeting are failing badly in places and the north wall is propped. Whilst patch repairs appear to have been undertaken previously, a comprehensive approach is required. Solutions for this structure will be discussed as part of the expected overall strategy for Platts Eyot island on which the boathouse is located.

Contact: Robert Buckley (LPA) 020 8891 7928



© Historic England

SITE NAME:	Wick House, Richmond Hill, Richmond
DESIGNATION:	Listed Building grade II, CA
CONDITION:	Poor
OCCUPANCY:	Vacant/not in use
PRIORITY CATEGORY:	D (D)
OWNER TYPE:	Private
LIST ENTRY NUMBER:	1263475

Designed by Sir William Chambers circa 1772 for Sir Joshua Reynolds. Planning Permission has been granted to convert the building from a nurses' home to a single residence. Agreed stabilisation works have taken place to address significant cracks in the later Victorian wing. Further applications for Planning Permission and Listed Building Consent have been submitted for remodelling of the house.

Contact: Nicolette Duckham (LPA) 020 8891 7335



© Historic England

SITE NAME:	Doughty House, 142, Richmond Hill, Richmond
DESIGNATION:	Listed Building grade II, CA
CONDITION:	Poor
OCCUPANCY:	Vacant/not in use
PRIORITY CATEGORY:	D (D)
OWNER TYPE:	Private
LIST ENTRY NUMBER:	1249955

C18 house with C19 alterations made by the Cook family. Planning Permission and Listed Building Consent have been granted to retain the main property as a single dwelling and to convert the gallery to ancillary accommodation, along with re-instating Doughty Cottage as the link between the house and gallery. An application for further work has been approved, including an alternative access arrangement, but work has not yet restarted on site.

Contact: Nicolette Duckham (LPA) 020 8891 7335

PRIORITY CATEGORIES

- A** Immediate risk of further rapid deterioration or loss of fabric; no solution agreed.
- B** Immediate risk of further rapid deterioration or loss of fabric; solution agreed but not yet implemented.
- C** Slow decay; no solution agreed.
- D** Slow decay; solution agreed but not yet implemented.
- E** Under repair or in fair to good repair, but no user identified; or under threat of vacancy with no obvious new user (applicable only to buildings capable of beneficial use).
- F** Repair scheme in progress and (where applicable) end use or user identified; or functionally redundant buildings with new use agreed but not yet implemented.

NOTE
Last year's priority category is shown in brackets (otherwise, New Entry is noted).

ABBREVIATIONS

CA	Conservation Area
LB	Listed Building
LPA	Local Planning Authority
NP	National Park
RPG	Registered Park and Garden
SM	Scheduled Monument
UA	Unitary Authority
WHS	World Heritage Site



© London Borough of Richmond on Thames

SITE NAME:	The Gallery at Doughty House, 142, Richmond Hill, Richmond
DESIGNATION:	Listed Building grade II, CA
CONDITION:	Poor
OCCUPANCY:	Vacant/not in use
PRIORITY CATEGORY:	D (D)
OWNER TYPE:	Private
LIST ENTRY NUMBER:	1387232

Gallery built 1880 for Sir Francis Cook, extended 1915 by Brewer Smith, comprising eleven bays in giant Ionic order with balustrade, the lower order containing door and window openings between Doric pilasters. Works are needed to the roof, balustrade and rainwater goods. An application for further work has been approved, including an alternative access arrangement, but work has not yet restarted on site.

Contact: Nicolette Duckham (LPA) 020 8891 7335



© Historic England

SITE NAME:	Air Raid Shelter, St Leonard's Court, St Leonard's Road, East Sheen SW14
DESIGNATION:	Listed Building grade II
CONDITION:	Poor
OCCUPANCY:	N/A
PRIORITY CATEGORY:	C (C)
OWNER TYPE:	Private, multiple owners
LIST ENTRY NUMBER:	1395422

Air raid shelter, probably built in 1938 to serve St Leonard's Court which was built in 1934-38 by local builder Mr FG Fox. It was designed to hold 48 people; at the time there were 83 flats. The Environment Trust commissioned a structural survey leading to minor works, and funding is being sought for further repairs and use as an educational resource. Discussions to this end are ongoing.

Contact: Nicolette Duckham (LPA) 020 8891 7335



© Historic England

SITE NAME:	Church of St Michael and St George, Wilcox Road, Fulwell
DESIGNATION:	Listed Place of Worship grade II
CONDITION:	Poor
PRIORITY CATEGORY:	D (D)
OWNER TYPE:	Religious organisation
LIST ENTRY NUMBER:	1393730

Built in 1913 and designed by John Standen Adkins. Slate covered pitched roofs with walls externally and internally in red and stock brick with stone dressings. The church was closed in 2000 but is now being used for Church of England worship again. The Lady Chapel has been repaired and made fit for worship, as has the nave. The congregation has consent for some re-ordering to get the rest of the building back into beneficial use. The congregation are about to go out to tender for repairs to the fabric and the re-ordering works with a view to work commencing in 2020 or early 2021.

Contact: Tracey Craig 020 7973 3756

SITE NAME:	Platt's Eyot, Hampton	NEW ENTRY?:	No
DESIGNATION:	Conservation Area, 5 LBs	TREND:	Deteriorating
CONDITION:	Poor	CONTACT:	Robert Buckley (LPA) 020 8891 7928
VULNERABILITY:	Low		

SOUTHWARK



© Historic England

SITE NAME:	Office, Licensed Victuallers Almshouses, 12a, Asylum Road SE15
DESIGNATION:	Listed Building grade II, CA
CONDITION:	Very bad
OCCUPANCY:	Occupied/in use
PRIORITY CATEGORY:	C (C)
OWNER TYPE:	Local authority
LIST ENTRY NUMBER:	1376536

Annexe to the offices of the Licensed Victuallers' Almshouses, 1913-14 by FE Harford, in a restrained Baroque style. There are significant structural cracks to the front and side elevations, and failing stonework at upper levels. The Local Authority is carrying out works to the pediment and flat roof. They have also commissioned investigatory works, including structural monitoring, and a suitable approach to securing the future of the building is being considered.

Contact: Catherine Jeater (LPA) 020 8424 1090

PRIORITY CATEGORIES

- A** Immediate risk of further rapid deterioration or loss of fabric; no solution agreed.
- B** Immediate risk of further rapid deterioration or loss of fabric; solution agreed but not yet implemented.
- C** Slow decay; no solution agreed.
- D** Slow decay; solution agreed but not yet implemented.
- E** Under repair or in fair to good repair, but no user identified; or under threat of vacancy with no obvious new user (applicable only to buildings capable of beneficial use).
- F** Repair scheme in progress and (where applicable) end use or user identified; or functionally redundant buildings with new use agreed but not yet implemented.

NOTE
Last year's priority category is shown in brackets (otherwise, New Entry is noted).

ABBREVIATIONS

- CA** Conservation Area
- LB** Listed Building
- LPA** Local Planning Authority
- NP** National Park
- RPG** Registered Park and Garden
- SM** Scheduled Monument
- UA** Unitary Authority
- WHS** World Heritage Site



© Historic England

SITE NAME:	Number 8, Addington Square and attached railings SE5
DESIGNATION:	Listed Building grade II, CA
CONDITION:	Very bad
OCCUPANCY:	Occupied/in use
PRIORITY CATEGORY:	A (A)
OWNER TYPE:	Private
LIST ENTRY NUMBER:	1376521

One of a pair of early C19 houses in the Addington Square Conservation Area. The house has suffered from considerable water ingress owing to faulty rainwater goods, and there are signs of some structural movement, particularly to the porch. The Local Authority is monitoring the situation and continues to provide support and advice to the owner. Some urgent works to the roof have been carried out.

Contact: Catherine Jeater (LPA) 020 8424 1090



© Historic England

SITE NAME:	Railings and gates to Caroline Gardens, Asylum Road SE15
DESIGNATION:	Listed Building grade II, CA
CONDITION:	Poor
OCCUPANCY:	N/A
PRIORITY CATEGORY:	C (C)
OWNER TYPE:	Local authority
LIST ENTRY NUMBER:	1376543

Iron railings to the Licensed Victuallers' Almshouse complex, dating largely to circa 1830-40. Sections of the ironwork are in a poor state of repair with some elements cracked or missing. Some backstays and a pair of gates have been removed to storage. The Local Authority is proactively seeking funding to carry out a condition survey with a view to securing funding to carry out full conservation.

Contact: Catherine Jeater (LPA) 020 8424 1090




© Historic England

SITE NAME:	Licensed Victuallers Almshouses: Chapel, Asylum Road SE15
DESIGNATION:	Listed Building grade II, CA
CONDITION:	Poor
OCCUPANCY:	Occupied/in use
PRIORITY CATEGORY:	C (C)
OWNER TYPE:	Local authority
LIST ENTRY NUMBER:	1376538

Former almshouse chapel, dating from 1827-31. The building is leased by the Local Authority to a local artists' group. The building suffered bomb damage in World War II. Following completion of urgent repairs, jointly funded by the Local Authority and Historic England, the leaseholders have been working closely with strategic funders and stakeholders to develop a long-term strategy. This is likely to lead to further funding bids and major conservation works in the next couple of years to secure a fully sustainable future for the building.

Contact: Catherine Jeater (LPA) 020 7525 5375



© Historic England

SITE NAME:	Chest tomb, St Mary Magdalene Churchyard, Bermondsey Street SE1
DESIGNATION:	Listed Building grade II, SM, CA
CONDITION:	Poor
OCCUPANCY:	N/A
PRIORITY CATEGORY:	C (C)
OWNER TYPE:	Local authority
LIST ENTRY NUMBER:	1376573

Chest tomb from 1815 with original railings. Overgrowth has caused damage to the stone and ironwork. Historic England has funded a condition survey and specification for works to the tomb but identified works have not yet been carried out.

Contact: Catherine Jeater (LPA) 020 8424 1090



© Historic England

SITE NAME:	Table tomb, St Mary Magdalene Churchyard, Bermondsey Street SE1
DESIGNATION:	Listed Building grade II, CA
CONDITION:	Fair
OCCUPANCY:	N/A
PRIORITY CATEGORY:	C (C)
OWNER TYPE:	Local authority
LIST ENTRY NUMBER:	1376578

Unusual C18 table tomb under a stone canopy with tapered, fluted columns. There is some deterioration to the stone elements and railings. Historic England has funded a condition survey and specification for works to the tomb but identified works have not yet been carried out.

Contact: Catherine Jeater (LPA) 020 8424 1090






PRIORITY CATEGORIES

- A** Immediate risk of further rapid deterioration or loss of fabric; no solution agreed.
- B** Immediate risk of further rapid deterioration or loss of fabric; solution agreed but not yet implemented.
- C** Slow decay; no solution agreed.
- D** Slow decay; solution agreed but not yet implemented.
- E** Under repair or in fair to good repair, but no user identified; or under threat of vacancy with no obvious new user (applicable only to buildings capable of beneficial use).
- F** Repair scheme in progress and (where applicable) end use or user identified; or functionally redundant buildings with new use agreed but not yet implemented.

NOTE
Last year's priority category is shown in brackets (otherwise, New Entry is noted).

ABBREVIATIONS

CA	Conservation Area
LB	Listed Building
LPA	Local Planning Authority
NP	National Park
RPG	Registered Park and Garden
SM	Scheduled Monument
UA	Unitary Authority
WHS	World Heritage Site

	<p>SITE NAME: Tomb of John Sargeant, St Mary Magdalene Churchyard, Bermondsey Street SE1</p> <p>DESIGNATION: Listed Building grade II, CA</p> <p>CONDITION: Fair</p> <p>OCCUPANCY: N/A</p> <p>PRIORITY CATEGORY: C (C)</p> <p>OWNER TYPE: Local authority</p> <p>LIST ENTRY NUMBER: 1376580</p>	<p>C18 stone chest tomb. The monument has been damaged by erosion and cementitious repairs in the past. Historic England has funded a condition survey and specification for works to the tomb but identified works have not yet been carried out.</p> <p>Contact: Catherine Jeater (LPA) 020 8424 1090</p>
	<p>SITE NAME: Presbyterian Chapel, 109, Borough Road SE1</p> <p>DESIGNATION: Listed Building grade II, CA</p> <p>CONDITION: Very bad</p> <p>OCCUPANCY: Vacant/not in use</p> <p>PRIORITY CATEGORY: F (F)</p> <p>OWNER TYPE: Educational (state sector)</p> <p>LIST ENTRY NUMBER: 1378375</p>	<p>Former Presbyterian chapel, 1846. Consent was granted in 2006 for facade retention and the conditions discharged, but works ceased. South Bank University is now in discussion with the Local Authority and Historic England to develop appropriate plans for redevelopment of the building for student and community use. Planning Permission and Listed Building Consent have been secured for restoration and conversion of the building for university use. Stabilisation works have been carried out and major works are now underway.</p> <p>Contact: Catherine Jeater (LPA) 020 8424 1090</p>
	<p>SITE NAME: Monument to Charles Waters, Camberwell Old Cemetery, Forest Hill Road, Forest Hill SE23</p> <p>DESIGNATION: Listed Building grade II</p> <p>CONDITION: Poor</p> <p>OCCUPANCY: N/A</p> <p>PRIORITY CATEGORY: D (C)</p> <p>OWNER TYPE: Unknown</p> <p>LIST ENTRY NUMBER: 1385530</p>	<p>Monument circa 1910 to Charles Waters. Marble group of a seated woman with book/bible in her lap embracing a small child on a battered plinth. The monument has been returned to an upright position and stabilised. However, the figures have been damaged through cleaning processes and require assessment for further repair. A scheme for stabilisation has been agreed but has yet to be carried out.</p> <p>Contact: Catherine Jeater (LPA) 020 8424 1090</p>
	<p>SITE NAME: Monument to Rebekah Horniman, Camberwell Old Cemetery, Forest Hill Road, Forest Hill SE23</p> <p>DESIGNATION: Listed Building grade II</p> <p>CONDITION: Poor</p> <p>OCCUPANCY: N/A</p> <p>PRIORITY CATEGORY: C (C)</p> <p>OWNER TYPE: Unknown</p> <p>LIST ENTRY NUMBER: 1385533</p>	<p>Monument circa 1895 to Rebekah, wife of FS Horniman. Its prominent bronze tablet depicting a figure of an angel is missing, presumed stolen. There are no current plans for its restoration.</p> <p>Contact: Catherine Jeater (LPA) 020 8424 1090</p>
	<p>SITE NAME: 38, Glengall Road, Peckham SE15</p> <p>DESIGNATION: Listed Building grade II, CA</p> <p>CONDITION: Poor</p> <p>OCCUPANCY: Occupied/in use</p> <p>PRIORITY CATEGORY: C (C)</p> <p>OWNER TYPE: Private</p> <p>LIST ENTRY NUMBER: 1385563</p>	<p>Semi-detached house dating from 1843-1845 by the Brighton architect Amon Henry Wilds. In particular, the Ionic entrance porch is in very bad condition, and the roof is not watertight to the rear.</p> <p>Contact: Catherine Jeater (LPA) 020 8424 1090</p>

PRIORITY CATEGORIES

- A** Immediate risk of further rapid deterioration or loss of fabric; no solution agreed.
- B** Immediate risk of further rapid deterioration or loss of fabric; solution agreed but not yet implemented.
- C** Slow decay; no solution agreed.

- D** Slow decay; solution agreed but not yet implemented.
- E** Under repair or in fair to good repair, but no user identified; or under threat of vacancy with no obvious new user (applicable only to buildings capable of beneficial use).

- F** Repair scheme in progress and (where applicable) end use or user identified; or functionally redundant buildings with new use agreed but not yet implemented.

NOTE
Last year's priority category is shown in brackets (otherwise, New Entry is noted).

ABBREVIATIONS

CA	Conservation Area
LB	Listed Building
LPA	Local Planning Authority
NP	National Park
RPG	Registered Park and Garden
SM	Scheduled Monument
UA	Unitary Authority
WHS	World Heritage Site



© Historic England

SITE NAME:	55, Great Suffolk Street SE1
DESIGNATION:	Listed Building grade II
CONDITION:	Poor
OCCUPANCY:	Vacant/not in use
PRIORITY CATEGORY:	D (F)
OWNER TYPE:	Private
LIST ENTRY NUMBER:	1393123

Unaltered mid-C19 warehouse. The building is in a poor condition having been vacant for a number of years. Applications for Listed Building Consent and Planning Permission have been secured for change of use from warehouse use to a mixed-use scheme comprising offices at ground floor level with flats above. Works are yet to progress.

Contact: Catherine Jeater (LPA) 020 8424 1090



© Historic England

SITE NAME:	East Lodge to Nunhead Cemetery, Linden Grove SE15
DESIGNATION:	Listed Building grade II, RPG grade II*, CA
CONDITION:	Very bad
OCCUPANCY:	Vacant/not in use
PRIORITY CATEGORY:	A (A)
OWNER TYPE:	Local authority
LIST ENTRY NUMBER:	1385647

One of a pair of gate lodges dating from 1840, by James Bunstone Bunning, adjacent to the main entrance gates. The lodge is in a ruinous condition. Condition and structural surveys have been undertaken, along with a feasibility study, both jointly funded by Historic England and the Local Authority to inform options for the building's future. Further enabling works are planned to stabilise the structure. The Local Authority has identified funding to fully repair and conserve the building and is further exploring options for optimum re-use with stakeholders.

Contact: Catherine Jeater (LPA) 020 8424 1090



© Historic England

SITE NAME:	Tomb of Maria Proom, Nunhead Cemetery, Linden Grove SE15
DESIGNATION:	Listed Building grade II, RPG grade II*, CA
CONDITION:	Fair
OCCUPANCY:	N/A
PRIORITY CATEGORY:	C (C)
OWNER TYPE:	Unknown
LIST ENTRY NUMBER:	1385651

Visually prominent monument from 1872 in pink and grey granite and Carrara marble. Inspired by Catholic monuments from the continent, the structure presents a praying figure carried on a tall column and plinth, and an angel statue at its base which is perhaps originally unrelated to the monument. The railings around it are missing. There is concern over the structural stability of the monument due to ground subsidence nearby. Further investigations are required.

Contact: Catherine Jeater (LPA) 020 8424 1090



© Historic England

SITE NAME:	St Peter's Church Hall, 522, Lordship Lane, East Dulwich SE22
DESIGNATION:	Listed Building grade II, CA
CONDITION:	Very bad
OCCUPANCY:	Vacant/not in use
PRIORITY CATEGORY:	A (A)
OWNER TYPE:	Religious organisation
LIST ENTRY NUMBER:	1385671

Situated adjacent to St Peter's Church, the hall was constructed in 1899. Both buildings are believed to be by Charles Barry Junior. The building is currently vacant and is suffering from structural movement and lack of maintenance. Historic England has provided advice on urgent repairs required; however these have not been carried out. The Local Authority and Historic England are discussing further steps to secure the repair and conservation of the building.

Contact: Catherine Jeater (LPA) 020 8424 1090



© London Borough of Southwark

SITE NAME:	The Kentish Drovers public house, 720, Old Kent Road, Peckham SE15
DESIGNATION:	Listed Building grade II
CONDITION:	Fair
OCCUPANCY:	Occupied/in use
PRIORITY CATEGORY:	F (C)
OWNER TYPE:	Commercial company
LIST ENTRY NUMBER:	1385740

Mid-C19 public house, now partly in use as a restaurant. The Local Authority commissioned a specialist survey of the damaged tiled mural and full conservation works are being undertaken in 2020 using Section 106 funding.

Contact: Catherine Jeater (LPA) 020 8424 1090

PRIORITY CATEGORIES

- A** Immediate risk of further rapid deterioration or loss of fabric; no solution agreed.
- B** Immediate risk of further rapid deterioration or loss of fabric; solution agreed but not yet implemented.
- C** Slow decay; no solution agreed.
- D** Slow decay; solution agreed but not yet implemented.
- E** Under repair or in fair to good repair, but no user identified; or under threat of vacancy with no obvious new user (applicable only to buildings capable of beneficial use).
- F** Repair scheme in progress and (where applicable) end use or user identified; or functionally redundant buildings with new use agreed but not yet implemented.

NOTE
Last year's priority category is shown in brackets (otherwise, New Entry is noted).

ABBREVIATIONS

CA	Conservation Area
LB	Listed Building
LPA	Local Planning Authority
NP	National Park
RPG	Registered Park and Garden
SM	Scheduled Monument
UA	Unitary Authority
WHS	World Heritage Site



© Historic England

SITE NAME:	112, Peckham Park Road, Peckham SE15
DESIGNATION:	Listed Building grade II
CONDITION:	Very bad
OCCUPANCY:	Occupied/in use
PRIORITY CATEGORY:	C (C)
OWNER TYPE:	Private
LIST ENTRY NUMBER:	1385765

One of a group of four pairs of early C19 houses. The house is in a poor state of repair, in particular the exterior, and continues to deteriorate.

Contact: Catherine Jeater (LPA) 020 8424 1090




© Historic England

SITE NAME:	40, Queens Road, Peckham SE15
DESIGNATION:	Listed Building grade II
CONDITION:	Poor
OCCUPANCY:	Part occupied/part in use
PRIORITY CATEGORY:	C (C)
OWNER TYPE:	Private
LIST ENTRY NUMBER:	1385796

Early C19 terraced building. The building is in poor condition and has suffered from extensive unauthorised works.

Contact: Catherine Jeater (LPA) 020 8424 1090




© Historic England

SITE NAME:	Former Clare College Mission Church, Southwark Park SE16
DESIGNATION:	Listed Building grade II
CONDITION:	Poor
OCCUPANCY:	Occupied/in use
PRIORITY CATEGORY:	C (C)
OWNER TYPE:	Local authority
LIST ENTRY NUMBER:	1385919

Former mission church of circa 1900 and 1911-1912, by John W Simpson and Maxwell Ayrton, built for Clare College, Cambridge in Italianate style. The walls are ferro-concrete with shallow pitched tiled roofs. Following refurbishment, the building is used as gallery space by the Bermondsey Artists' Group. There are further repairs required to external walls and tile detail, and investigations necessary into structural movement. The Local Authority and Historic England are helping to advise the Group.

Contact: Catherine Jeater (LPA) 020 8424 1090



© Historic England

SITE NAME:	Number 1 and attached railings, Stamford Street SE1
DESIGNATION:	Listed Building grade II
CONDITION:	Fair
OCCUPANCY:	Occupied/in use
PRIORITY CATEGORY:	F (F)
OWNER TYPE:	Commercial company
LIST ENTRY NUMBER:	1385933

Mid-C19 red brick building that occupies a prominent position looking towards Blackfriars Bridge. Works to convert the building to offices are at an advanced stage. An application for Listed Building Consent has been secured for extensive repairs and repointing to the flank wall, which is the last phase in the repair of the building. Works have yet to commence.

Contact: Catherine Jeater (LPA) 020 8424 1090



© Historic England

SITE NAME:	Peckham Rye Station, Station Way, Peckham SE15
DESIGNATION:	Listed Building grade II, 2 CAs
CONDITION:	Fair
OCCUPANCY:	Part occupied/part in use
PRIORITY CATEGORY:	D (D)
OWNER TYPE:	Utility
LIST ENTRY NUMBER:	1392389

The station is an H-shaped building, built in 1864-65 by Charles Henry Driver for the London, Brighton and South East Coast Railway. The northern wing has been refurbished and brought back into use. Discussions are ongoing to bring the vacant areas in the southern wing back into use. Works to restore the staircase are complete, funded by the Railway Heritage Trust, the Local Authority and Network Rail following local campaigns. Listed Building Consent has been granted for a project to repair the roof and reinstate some of the lost decorative work to the station's front elevation.

Contact: Catherine Jeater (LPA) 020 8424 1090

PRIORITY CATEGORIES

- A** Immediate risk of further rapid deterioration or loss of fabric; no solution agreed.
- B** Immediate risk of further rapid deterioration or loss of fabric; solution agreed but not yet implemented.
- C** Slow decay; no solution agreed.
- D** Slow decay; solution agreed but not yet implemented.
- E** Under repair or in fair to good repair, but no user identified; or under threat of vacancy with no obvious new user (applicable only to buildings capable of beneficial use).
- F** Repair scheme in progress and (where applicable) end use or user identified; or functionally redundant buildings with new use agreed but not yet implemented.

NOTE
Last year's priority category is shown in brackets (otherwise, New Entry is noted).

ABBREVIATIONS

CA	Conservation Area
LB	Listed Building
LPA	Local Planning Authority
NP	National Park
RPG	Registered Park and Garden
SM	Scheduled Monument
UA	Unitary Authority
WHS	World Heritage Site



© Historic England

SITE NAME:	Beltwood House, 41, Sydenham Hill, Camberwell SE26
DESIGNATION:	Listed Building grade II, CA
CONDITION:	Poor
OCCUPANCY:	Part occupied/part in use
PRIORITY CATEGORY:	F (D)
OWNER TYPE:	Commercial company
LIST ENTRY NUMBER:	1385958

Large mid-Victorian villa, possibly by Banks and Barry, Dulwich College architects. The house was remodelled in the neoclassical style circa 1895. The building contains fine interiors, but is currently partially occupied by live-in guardians and suffering from the effects of water ingress. The curtilage buildings are in a very poor state of repair. Planning Permission and Listed Building Consent have now been granted for conversion to flats, with development in the surrounding gardens. Works have commenced on site following consents being granted for amendments to the scheme.

Contact: Catherine Jeater (LPA) 020 8424 1090



© Historic England

SITE NAME:	Southwark Municipal Offices and attached railings, Walworth Road SE17
DESIGNATION:	Listed Building grade II
CONDITION:	Very bad
OCCUPANCY:	Vacant/not in use
PRIORITY CATEGORY:	C (C)
OWNER TYPE:	Local authority
LIST ENTRY NUMBER:	1386028

Built as a vestry hall circa 1863-64, then later used as a town hall and more recently as municipal offices for Southwark Council. The building was severely damaged by fire in 2013. It has since been stabilised and remedial works have been undertaken, including construction of a new roof and provision of temporary roofing elsewhere. The Local Authority has identified a preferred developer for the building and discussions are now taking place to agree a strategy for implementation of major repair works and conversion.

Contact: Catherine Jeater (LPA) 020 8424 1090



© Historic England

SITE NAME:	Kennedy, 305, Walworth Road, Walworth SE17
DESIGNATION:	Listed Building grade II
CONDITION:	Fair
OCCUPANCY:	Occupied/in use
PRIORITY CATEGORY:	C (C)
OWNER TYPE:	Commercial company
LIST ENTRY NUMBER:	1392595

Former Kennedy sausages shop, circa 1923. A well-preserved example of a 1920s shop. Considerable works have been undertaken to bring the shop back into use. Whilst it is now operating as a restaurant, further repairs are required to historic detailing and it is expected that these will be carried out under the Walworth Heritage Action Zone scheme.

Contact: Catherine Jeater (LPA) 020 8424 1090



© Historic England

SITE NAME:	Former office to Denmark Hill Station, Windsor Walk SE5
DESIGNATION:	Listed Building grade II, CA
CONDITION:	Poor
OCCUPANCY:	Vacant/not in use
PRIORITY CATEGORY:	D (D)
OWNER TYPE:	Utility
LIST ENTRY NUMBER:	1386053

The former office to Denmark Hill Station dates from 1864-66. The building is in a poor condition following a fire. Planning Permission has been granted to convert the building to a café but this has not yet been implemented.

Contact: Catherine Jeater (LPA) 020 8424 1090



© London Borough of Southwark

SITE NAME:	2, Woods Road
DESIGNATION:	Listed Building grade II
CONDITION:	Fair
OCCUPANCY:	Vacant/not in use
PRIORITY CATEGORY:	F (F)
OWNER TYPE:	Commercial company
LIST ENTRY NUMBER:	1386054

Late C17 house, altered circa 1820 and later. The building has been most recently used as offices, but is now vacant. The interior has original timber beams, and wainscoted and panelled rooms. The building was in very bad repair and suffering from vegetation damage, rot, and cracking. Planning Permission and Listed Building Consent have been granted for its conversion for residential use. Works are at an advanced stage on site.

Contact: Catherine Jeater (LPA) 020 8424 1090

PRIORITY CATEGORIES

- A** Immediate risk of further rapid deterioration or loss of fabric; no solution agreed.
- B** Immediate risk of further rapid deterioration or loss of fabric; solution agreed but not yet implemented.
- C** Slow decay; no solution agreed.
- D** Slow decay; solution agreed but not yet implemented.
- E** Under repair or in fair to good repair, but no user identified; or under threat of vacancy with no obvious new user (applicable only to buildings capable of beneficial use).
- F** Repair scheme in progress and (where applicable) end use or user identified; or functionally redundant buildings with new use agreed but not yet implemented.

NOTE
Last year's priority category is shown in brackets (otherwise, New Entry is noted).

ABBREVIATIONS

CA	Conservation Area
LB	Listed Building
LPA	Local Planning Authority
NP	National Park
RPG	Registered Park and Garden
SM	Scheduled Monument
UA	Unitary Authority
WHS	World Heritage Site



© Historic England

SITE NAME:	Church of St Mary Magdalene, Bermondsey Street, Bermondsey SE1
DESIGNATION:	Listed Place of Worship grade II*, CA
CONDITION:	Poor
PRIORITY CATEGORY:	C (C)
OWNER TYPE:	Religious organisation
LIST ENTRY NUMBER:	1376567

The Church was rebuilt in the late C17 on the site of a former medieval church developed from the Chapel of the Convent of Bermondsey, first recorded in the late C13. The lower stages of the C15 tower are incorporated. There is a history of weak structure, not helped by remodelling in the 1830 and 1880's. Stucco finished throughout on brick under roof or slates and copper gutters within parapets. The roofs have been heavily repaired and strapped historically but are still under stress. This may be related to falls of plaster from ceilings. The leakage through copper gutters is hard to trace.

Contact: Ian Harper 020 7973 3786



© Historic England

SITE NAME:	The Cross and Star Church, Falmouth Road, Bermondsey SE1
DESIGNATION:	Listed Place of Worship grade II
CONDITION:	Poor
PRIORITY CATEGORY:	C (C)
OWNER TYPE:	Religious organisation
LIST ENTRY NUMBER:	1385523

This church was built as a Presbyterian chapel in 1888 with Queen Anne and Romanesque influences. It is now the London base for the church of the Brotherhood of the Cross and Star. It is constructed of red brick and gauged brickwork with stone dressings under a slated roof. The complete gallery survives internally, and the stained glass is good quality. The external fabric is in need of repair, including the boundaries, the brickwork, rainwater goods and the stained glass windows. The congregation is actively seeking funding to help develop its project.

Contact: Ian Harper 020 7973 3786



© Historic England

SITE NAME:	Church of St Augustine, Honor Oak Park, Camberwell, Southwark SE23
DESIGNATION:	Listed Place of Worship grade II
CONDITION:	Poor
PRIORITY CATEGORY:	C (C)
OWNER TYPE:	Religious organisation
LIST ENTRY NUMBER:	1385617

The church was completed in 1873 by William Oakley, in Kentish ragstone with ashlar details and slated roofs. Underpinning was carried out in two phases, in 1993 and 2010. Also in 2010 repairs were carried out to masonry and high-level roofs. The latest phase of stonework repairs and tower re-roofing was completed in 2014, with funding from the National Lottery Heritage Fund and Historic England. Monitoring of the structure continues and further repairs will be required in the near future.

Contact: Ian Harper 020 7973 3786



© Historic England

SITE NAME:	Church of St Peter, Lordship Lane, Camberwell SE22
DESIGNATION:	Listed Place of Worship grade II, CA
CONDITION:	Very bad
PRIORITY CATEGORY:	A (A)
OWNER TYPE:	Religious organisation
LIST ENTRY NUMBER:	1385670

Work started on this church, by Charles Barry Jnr, in 1873 on land gifted by Dulwich College for a new parish formed from St Giles Camberwell. The tower and spire were completed in 1875 and the vestry enlarged in 1893. The Church of England closed the church in 1984 and sold it to Worth Abbey who then sold it to the Deeper Life Bible Church. Masonry is in Kentish ragstone with Bath stone dressings, with banded London stock and red brick internally. Slated roofs of the nave and timber-framed spire are in bad condition. There is settlement on the north side aisle and the parish hall is derelict.

Contact: Ian Harper 020 7973 3786

SITE NAME:	Roman boat at New Guy's House, Bermondsey SE1	LIST ENTRY NUMBER:	1001979
DESIGNATION:	Scheduled Monument	TREND:	Unknown
CONDITION:	Generally satisfactory but with significant localised problems	NEW ENTRY?:	No
PRINCIPAL VULNERABILITY:	Drainage/dewatering	CONTACT:	Elizabeth Whitbourn 07889 808145
OWNER TYPE:	Health authority		

SITE NAME:	The Rose Theatre, Rose Court, Southwark SE1	LIST ENTRY NUMBER:	1012707
DESIGNATION:	Scheduled Monument	TREND:	Unknown
CONDITION:	Generally unsatisfactory with major localised problems	NEW ENTRY?:	No
PRINCIPAL VULNERABILITY:	Drainage/dewatering	CONTACT:	Elizabeth Whitbourn 07889 808145
OWNER TYPE:	Commercial company, multiple owners		

PRIORITY CATEGORIES

- A** Immediate risk of further rapid deterioration or loss of fabric; no solution agreed.
B Immediate risk of further rapid deterioration or loss of fabric; solution agreed but not yet implemented.
C Slow decay; no solution agreed.

- D** Slow decay; solution agreed but not yet implemented.
E Under repair or in fair to good repair, but no user identified; or under threat of vacancy with no obvious new user (applicable only to buildings capable of beneficial use).

- F** Repair scheme in progress and (where applicable) end use or user identified; or functionally redundant buildings with new use agreed but not yet implemented.

NOTE
 Last year's priority category is shown in brackets (otherwise, New Entry is noted).

ABBREVIATIONS

CA	Conservation Area
LB	Listed Building
LPA	Local Planning Authority
NP	National Park
RPG	Registered Park and Garden
SM	Scheduled Monument
UA	Unitary Authority
WHS	World Heritage Site



© Historic England

SITE NAME:	Nunhead Cemetery (All Saints) SE15
DESIGNATION:	Registered Park and Garden grade II*, 13 LBs, part in CA
CONDITION:	Generally unsatisfactory with major localised problems
VULNERABILITY:	High
TREND:	Declining
NEW ENTRY?:	No
OWNER TYPE:	Local authority
LIST ENTRY NUMBER:	1000824

An important public cemetery designed by J Bunstone Bunning and consecrated in 1840. The layout of the cemetery skilfully exploits the undulating topography to create picturesque effects and vistas. Vegetation and self-sown saplings are disrupting historic monuments and obscuring the legibility of the landscape. The Local Authority is developing plans to restore the East Lodge, which is a longstanding building at risk, a programme of memorial safety works is underway, and a comprehensive tree survey is informing an updated Conservation Management Plan for the whole of the designed landscape.

Contact: Christopher Laine 07780 545 979

SITE NAME:	Nunhead Cemetery, Nunhead SE15	
DESIGNATION:	Conservation Area, 13 LBs, part in RPG grade II*	NEW ENTRY?: No
CONDITION:	Very bad	TREND: Deteriorating
VULNERABILITY:	Low	CONTACT: Catherine Jeater (LPA) 020 7525 5375

SITE NAME:	Walworth Road, Walworth	
DESIGNATION:	Conservation Area	NEW ENTRY?: No
CONDITION:	Very bad	TREND: Improving
VULNERABILITY:	Low	CONTACT: Catherine Jeater (LPA) 020 7525 5375

SUTTON



© Historic England

SITE NAME:	Boundary walls to Beddington Place along east side of churchyard and along Church Lane, Church Road
DESIGNATION:	Listed Building grade II, CA
CONDITION:	Poor
OCCUPANCY:	N/A
PRIORITY CATEGORY:	C (F)
OWNER TYPE:	Local authority
LIST ENTRY NUMBER:	1357592

Substantial length of C16 or C17 wall of red brick with battered coping and roll moulding. Sections have been buttressed. The brickwork needs substantial repairs, including extensive repointing, replacement of brickwork, and repair of buttresses. Tree growth has threatened stability and vegetation is causing damage. The wall has suffered extensive graffiti on some sections. A first phase of works has been completed with more planned once the ground has settled following vegetation removal. Applications for Planning Permission and Listed Building Consent for further repairs are being assessed.

Contact: Dean James (LPA) 0208 770 5000



© Historic England

SITE NAME:	Churchyard walls, Church Road
DESIGNATION:	Listed Building grade II, CA
CONDITION:	Fair
OCCUPANCY:	N/A
PRIORITY CATEGORY:	C (C)
OWNER TYPE:	Religious organisation
LIST ENTRY NUMBER:	1065671

Circa C19 walls of dressed flint with rounded tops, with pilasters and brick quoins at intervals. Vegetation and mechanical damage caused some sections to collapse, and mortar failure has led to the loss of flints from others. The church has undertaken full repair of extensive sections of the flint wall and these are now in good condition. However, there remain some localised areas where mortar has deteriorated leading to the loss of flints, and brick sections require vegetation clearance, mortar and brickwork repair.

Contact: Dean James (LPA) 0208 770 5000

PRIORITY CATEGORIES

- A** Immediate risk of further rapid deterioration or loss of fabric; no solution agreed.
- B** Immediate risk of further rapid deterioration or loss of fabric; solution agreed but not yet implemented.
- C** Slow decay; no solution agreed.
- D** Slow decay; solution agreed but not yet implemented.
- E** Under repair or in fair to good repair, but no user identified; or under threat of vacancy with no obvious new user (applicable only to buildings capable of beneficial use).
- F** Repair scheme in progress and (where applicable) end use or user identified; or functionally redundant buildings with new use agreed but not yet implemented.

NOTE
Last year's priority category is shown in brackets (otherwise, New Entry is noted).

ABBREVIATIONS

CA	Conservation Area
LB	Listed Building
LPA	Local Planning Authority
NP	National Park
RPG	Registered Park and Garden
SM	Scheduled Monument
UA	Unitary Authority
WHS	World Heritage Site



© Historic England

SITE NAME:	Garden walls at Beddington Place (Carew Manor Special School) to north of Orangery walls, Church Road
DESIGNATION:	Listed Building grade II, CA
CONDITION:	Very bad
OCCUPANCY:	N/A
PRIORITY CATEGORY:	A (A)
OWNER TYPE:	Local authority
LIST ENTRY NUMBER:	1200792

C17 to C18 garden walls. The east, south and part of the north walls to the east of Beddington Park Cottages are of brick with battered coping; the west wall is of a later date with plain capping. Damage has been largely caused by vegetation, and upper brick courses have been completely dislodged in some sections. The brickwork is in need of substantial repairs, including extensive repointing and rebuilding of upper sections.

Contact: Dean James (LPA) 0208 770 5000



© Historic England

SITE NAME:	Orangery wall to Beddington Place, Church Road, Beddington
DESIGNATION:	Listed Building grade II, CA
CONDITION:	Poor
OCCUPANCY:	N/A
PRIORITY CATEGORY:	A (A)
OWNER TYPE:	Local authority
LIST ENTRY NUMBER:	1065673

Orangery wall of circa 1720. It has previously been subject to severe vandalism. The soft brickwork is susceptible to erosion and there is invasive plant and shrub growth. There are currently no plans in place to address these issues.

Contact: Dean James (LPA) 0208 770 5000



© Historic England

SITE NAME:	Grotto in Carshalton Park, Ruskin Road, Carshalton
DESIGNATION:	Listed Building grade II, CA
CONDITION:	Poor
OCCUPANCY:	N/A
PRIORITY CATEGORY:	C (C)
OWNER TYPE:	Local authority
LIST ENTRY NUMBER:	1065628

Early C18 grotto in Carshalton Park. The exterior of the grotto has symmetrical curved walls of brick, ramped up gradually to a central peak. The grotto is vulnerable to vandalism and graffiti and is currently threatened by significant vegetative growth. Survey work has been carried out to assess the extent of repairs needed but no plans have been brought forward.

Contact: Dean James (LPA) 0208 770 5000



© Historic England

SITE NAME:	Parish Church of St Mary the Virgin, Church Road, Beddington
DESIGNATION:	Listed Place of Worship grade II*, CA
CONDITION:	Poor
PRIORITY CATEGORY:	D (C)
OWNER TYPE:	Religious organisation
LIST ENTRY NUMBER:	1065670

C14 in origin, the church was much rebuilt with additions in C19 by Joseph Clarke. The dormer windows were added in 1914 by HP Burke Downing. The church is constructed in flint with limestone dressings and clay tiled roofs. The interior has decorative Victorian wall paintings and there is a monument to Richard Carew (d.1520) which is suffering from cracking and friable stone. The tower exhibits cracks, open joints and past cementitious repairs. The congregation is in receipt of a grant from the National Lottery Heritage Fund for repairs to the tower and anticipate commencing work in 2021.

Contact: Tracey Craig 020 7973 3756

SITE NAME:	Sutton Town Centre High Street Crossroads, Sutton		
DESIGNATION:	Conservation Area, 5 LBs	NEW ENTRY?:	No
CONDITION:	Fair	TREND:	No significant change
VULNERABILITY:	Medium	CONTACT:	Dean James (LPA) 0208 770 5000

PRIORITY CATEGORIES

- A** Immediate risk of further rapid deterioration or loss of fabric; no solution agreed.
- B** Immediate risk of further rapid deterioration or loss of fabric; solution agreed but not yet implemented.
- C** Slow decay; no solution agreed.
- D** Slow decay; solution agreed but not yet implemented.
- E** Under repair or in fair to good repair, but no user identified; or under threat of vacancy with no obvious new user (applicable only to buildings capable of beneficial use).
- F** Repair scheme in progress and (where applicable) end use or user identified; or functionally redundant buildings with new use agreed but not yet implemented.

NOTE
Last year's priority category is shown in brackets (otherwise, New Entry is noted).

ABBREVIATIONS

CA	Conservation Area
LB	Listed Building
LPA	Local Planning Authority
NP	National Park
RPG	Registered Park and Garden
SM	Scheduled Monument
UA	Unitary Authority
WHS	World Heritage Site

TOWER HAMLETS



© Historic England

SITE NAME:	34, Mount Terrace, Whitechapel E1
DESIGNATION:	Listed Building grade II, CA
CONDITION:	Very bad
OCCUPANCY:	Vacant/not in use
PRIORITY CATEGORY:	A (A)
OWNER TYPE:	Local authority
LIST ENTRY NUMBER:	1065122

Late C18/early C19 stock brick end of terrace house of three storeys with a basement, mansard roof and round headed door with a fanlight. This was originally part of a more extensive development of two rows of 17 houses constructed by local tradesmen for the City Corporation. The building is empty and is suffering from neglect with some structural cracking visible in the brickwork on the front elevation.

Contact: Andrew Hargreaves (LPA) 020 7364 5576



© London Borough of Tower Hamlets

SITE NAME:	Drinking fountain, Stepney Green E1
DESIGNATION:	Listed Building grade II, CA
CONDITION:	Poor
OCCUPANCY:	N/A
PRIORITY CATEGORY:	C (C)
OWNER TYPE:	Local authority
LIST ENTRY NUMBER:	1065062

Red and grey granite drinking fountain with a large red bowl, trefoil headed plaques and a small truncated spire. Erected in 1884 at Rutland Street School (now demolished) in memory of Leonard Montefiore, East End philanthropist, and moved to its current location in 1939. The fountain is not functioning and has missing architectural details from the top of the spire. Funding has been secured for the repair of the fountain and the reinstatement of its water supply. This is part of a wider project to restore three drinking fountains in Tower Hamlets.

Contact: Andrew Hargreaves (LPA) 020 7364 5576



© Historic England

SITE NAME:	One Lamp Standard in front of the Star of the East Public House, Commercial Road E14
DESIGNATION:	Listed Building grade II, CA
CONDITION:	Poor
OCCUPANCY:	N/A
PRIORITY CATEGORY:	D (F)
OWNER TYPE:	Commercial company
LIST ENTRY NUMBER:	1065199

One of the three C19 lamp standards on the pavement in front of the Star of the East Public House. A cast iron decorative lantern bearing the inn name with poor and defective paintwork. Two lamp standards were restored in 2019 and are now working. The remaining lantern has not yet been repaired and reinstated.

Contact: Andrew Hargreaves (LPA) 020 7364 5576



© Historic England

SITE NAME:	Ragged School Museum, 46 and 48, Copperfield Road E3 4RR E3
DESIGNATION:	Listed Building grade II, CA
CONDITION:	Poor
OCCUPANCY:	Part occupied/part in use
PRIORITY CATEGORY:	C (New entry)
OWNER TYPE:	Charity (non-heritage)
LIST ENTRY NUMBER:	1065752

The Ragged School, now museum, was opened as a free school for poor children in the East End in 1877 by Dr Barnardo, in converted warehouses on the Grand Union Canal. The brick building remains underutilised due to the deteriorating condition of the roof, originally slated but mostly replaced with asbestos-cement sheeting after a fire in the mid-C20. There are also structural issues and damp problems. The Trust has recently received a grant offer from the National Lottery Heritage Fund for a sustainable repair project.

Contact: Andrew Hargreaves (LPA) 020 7364 5576



© Historic England

SITE NAME:	Front wall, gate piers and gates at St Clements Hospital, Bow Road, Bow E3
DESIGNATION:	Listed Building grade II, CA
CONDITION:	Poor
OCCUPANCY:	N/A
PRIORITY CATEGORY:	F (F)
OWNER TYPE:	Government or agency
LIST ENTRY NUMBER:	1065276

Decorative gates and railings forming the front boundary to the redundant St Clements Hospital. The freehold has been transferred to the Greater London Authority. Planning Permission and Listed Building Consent have been granted for the conversion of the former hospital to housing, and works have started on site with expected completion in 2021.

Contact: Andrew Hargreaves (LPA) 020 7364 5576

PRIORITY CATEGORIES

- A** Immediate risk of further rapid deterioration or loss of fabric; no solution agreed.
B Immediate risk of further rapid deterioration or loss of fabric; solution agreed but not yet implemented.
C Slow decay; no solution agreed.

- D** Slow decay; solution agreed but not yet implemented.
E Under repair or in fair to good repair, but no user identified; or under threat of vacancy with no obvious new user (applicable only to buildings capable of beneficial use).

- F** Repair scheme in progress and (where applicable) end use or user identified; or functionally redundant buildings with new use agreed but not yet implemented.

NOTE
 Last year's priority category is shown in brackets (otherwise, New Entry is noted).

ABBREVIATIONS

CA	Conservation Area
LB	Listed Building
LPA	Local Planning Authority
NP	National Park
RPG	Registered Park and Garden
SM	Scheduled Monument
UA	Unitary Authority
WHS	World Heritage Site



© Historic England

SITE NAME:	St Clements Hospital, Bow Road, Bow E3
DESIGNATION:	Listed Building grade II, CA
CONDITION:	Poor
OCCUPANCY:	Part occupied/part in use
PRIORITY CATEGORY:	F (F)
OWNER TYPE:	Government or agency
LIST ENTRY NUMBER:	1251493

Redundant hospital, formerly City of London infirmary. Impressive Italianate main block fronting Bow Road. The freehold has been transferred to the Greater London Authority. Planning Permission and Listed Building Consent have been granted for the conversion of the former hospital to housing, and works are now well underway with expected completion in 2021. Some residential units are complete and are occupied.

Contact: Andrew Hargreaves (LPA) 020 7364 5576



© Historic England

SITE NAME:	2 bollards (between statue of Gladstone and St Mary's churchyard entrance), Bow Road, Bromley-By-Bow E3
DESIGNATION:	Listed Building grade II, CA
CONDITION:	Poor
OCCUPANCY:	N/A
PRIORITY CATEGORY:	C (C)
OWNER TYPE:	Government or agency
LIST ENTRY NUMBER:	1262757

Two C19 bollards which formed a group along with St Mary's Church, its gates and railings and the statue of WE Gladstone. One of the bollards has been removed. The Local Authority is working towards reinstatement of the missing bollard.

Contact: Andrew Hargreaves (LPA) 020 7364 5576



© Historic England

SITE NAME:	Gentlemen's public convenience, Bow Road, Bromley-By-Bow E3
DESIGNATION:	Listed Building grade II, CA
CONDITION:	Very bad
OCCUPANCY:	Vacant/not in use
PRIORITY CATEGORY:	A (A)
OWNER TYPE:	Local authority
LIST ENTRY NUMBER:	1392968

Underground gentlemen's public convenience, constructed by the Board of Works and opened in 1899. There are curved entrance steps designed to fit around the statue of WE Gladstone. The decorative interior finish includes russet marble urinals. The public convenience has been disused for many years and the decorative iron gates have been damaged. The interior is also subject to vandalism. The Local Authority is investigating options for the site.

Contact: Andrew Hargreaves (LPA) 020 7364 5576



© Historic England

SITE NAME:	Former Bromley Hall School, Bromley Hall Road, London E14
DESIGNATION:	Listed Building grade II
CONDITION:	Poor
OCCUPANCY:	Vacant/not in use
PRIORITY CATEGORY:	C (C)
OWNER TYPE:	Local authority
LIST ENTRY NUMBER:	1402561

Former school for physically disabled children, built in 1967-8 by the Greater London Council's Architects' Department and extended in 1978-9. The building has a distinctive architectural form which reflects the local industrial vernacular. It has been vacant for several years following changes in educational requirements. The Local Authority is considering options for the re-use of the building and has applied for external funding.

Contact: Andrew Hargreaves (LPA) 020 7364 5576



© Historic England

SITE NAME:	How Memorial Gateway, Bromley High Street E3
DESIGNATION:	Listed Building grade II
CONDITION:	Poor
OCCUPANCY:	N/A
PRIORITY CATEGORY:	C (C)
OWNER TYPE:	Local authority
LIST ENTRY NUMBER:	1065281

Gabled stone Gothic arch with double buttresses at each side, circa 1893. Formerly an entrance to St Mary's Churchyard and once the site of St. Leonard's Priory. The gateway is suffering from stonework decay. The Local Authority has completed a community engagement and feasibility study for the regeneration of the former churchyard, which will include repairs to the gateway with the help of external funding.

Contact: Andrew Hargreaves (LPA) 020 7364 5576

PRIORITY CATEGORIES

- A** Immediate risk of further rapid deterioration or loss of fabric; no solution agreed.
- B** Immediate risk of further rapid deterioration or loss of fabric; solution agreed but not yet implemented.
- C** Slow decay; no solution agreed.
- D** Slow decay; solution agreed but not yet implemented.
- E** Under repair or in fair to good repair, but no user identified; or under threat of vacancy with no obvious new user (applicable only to buildings capable of beneficial use).
- F** Repair scheme in progress and (where applicable) end use or user identified; or functionally redundant buildings with new use agreed but not yet implemented.

NOTE
Last year's priority category is shown in brackets (otherwise, New Entry is noted).

ABBREVIATIONS

CA	Conservation Area
LB	Listed Building
LPA	Local Planning Authority
NP	National Park
RPG	Registered Park and Garden
SM	Scheduled Monument
UA	Unitary Authority
WHS	World Heritage Site



© Historic England

SITE NAME:	Limehouse District Library, Commercial Road, Limehouse E14
DESIGNATION:	Listed Building grade II, CA
CONDITION:	Fair
OCCUPANCY:	Vacant/not in use
PRIORITY CATEGORY:	F (F)
OWNER TYPE:	Private
LIST ENTRY NUMBER:	1357807

Former Passmore Edwards Library. Built in 1900 by Messrs Clarkson Architects. The library is closed and the building vacant and boarded up. Planning Permission and Listed Building Consent have been granted to convert the building to student accommodation with associated educational and ancillary facilities. Works were subject to delay, but are now well underway.

Contact: Andrew Hargreaves (LPA) 020 7364 5576



© Historic England

SITE NAME:	Former Caird & Rayner Ltd Warehouse, 777-783, Commercial Road E14
DESIGNATION:	Listed Building grade II, 2 CAs
CONDITION:	Very bad
OCCUPANCY:	Vacant/not in use
PRIORITY CATEGORY:	B (B)
OWNER TYPE:	Commercial company
LIST ENTRY NUMBER:	1385372

Former sail makers and ship chandler's warehouse, 1869. A rare survival consisting of a brick skin enclosing a timber structure. The building was fire damaged, resulting in the loss of its roof covering. Urgent works were completed in April 2010. The Local Authority has approved Planning Permission and Listed Building Consent for the conversion of the building to office use.

Contact: Andrew Hargreaves (LPA) 020 7364 5576



© Historic England

SITE NAME:	Drinking fountain (on pavement outside 31-74 Mile End Road), Mile End Road, Stepney E1
DESIGNATION:	Listed Building grade II, CA
CONDITION:	Very bad
OCCUPANCY:	N/A
PRIORITY CATEGORY:	C (C)
OWNER TYPE:	Government or agency
LIST ENTRY NUMBER:	1065113

Late C19 polished granite drinking fountain, with a short column on a plinth. The drinking fountain has an inscription commemorating its erection by the Metropolitan Cattle Trough and Drinking Fountain Association. The bowl has been removed. Funding has been secured for the repair of the fountain and the reinstatement of its water supply. This is part of a wider project to restore three drinking fountains in Tower Hamlets

Contact: Andrew Hargreaves (LPA) 020 7364 5576



© Historic England

SITE NAME:	St Saviours Church, Northumbria Street, Poplar E14
DESIGNATION:	Listed Building grade II
CONDITION:	Very bad
OCCUPANCY:	Vacant/not in use
PRIORITY CATEGORY:	F (B)
OWNER TYPE:	Religious organisation
LIST ENTRY NUMBER:	1242275

Former church dating from 1873-4 to the design of Frederick J and Horace Francis. The building was severely damaged by fire in May 2007 and is currently propped by scaffolding. Following detailed negotiations, Planning Permission and Listed Building Consent have been granted for residential conversion and all pre-commencement planning conditions have been discharged. The Diocese has now found a suitable development partner for the project and work began on site in February 2020.

Contact: Andrew Hargreaves (LPA) 020 7364 5576



© Historic England

SITE NAME:	19, Princelet Street, Spitalfields E1
DESIGNATION:	Listed Building grade II*, CA
CONDITION:	Poor
OCCUPANCY:	Part occupied/part in use
PRIORITY CATEGORY:	C (C)
OWNER TYPE:	Charity (heritage)
LIST ENTRY NUMBER:	1260421

Terraced house of 1719 by Samuel Warrall, builder, with added synagogue of 1869 by a Mr Hudson. The building combines a well preserved Spitalfields Huguenot merchant's house with weaving garrets, and a rare surviving small synagogue. The Local Authority is working with the owners to develop a scheme that will secure the full repair of the building. Possible sources of funding are also being explored.

Contact: Elizabeth Whitbourn 07889 808145

PRIORITY CATEGORIES

- A** Immediate risk of further rapid deterioration or loss of fabric; no solution agreed.
- B** Immediate risk of further rapid deterioration or loss of fabric; solution agreed but not yet implemented.
- C** Slow decay; no solution agreed.
- D** Slow decay; solution agreed but not yet implemented.
- E** Under repair or in fair to good repair, but no user identified; or under threat of vacancy with no obvious new user (applicable only to buildings capable of beneficial use).
- F** Repair scheme in progress and (where applicable) end use or user identified; or functionally redundant buildings with new use agreed but not yet implemented.

NOTE
Last year's priority category is shown in brackets (otherwise, New Entry is noted).

ABBREVIATIONS

CA	Conservation Area
LB	Listed Building
LPA	Local Planning Authority
NP	National Park
RPG	Registered Park and Garden
SM	Scheduled Monument
UA	Unitary Authority
WHS	World Heritage Site



© Historic England

SITE NAME:	113, Redchurch Street, Tower Hamlets E2
DESIGNATION:	Listed Building grade II, CA
CONDITION:	Very bad
OCCUPANCY:	Vacant/not in use
PRIORITY CATEGORY:	D (C)
OWNER TYPE:	Private
LIST ENTRY NUMBER:	1393497

Weavers' tenement house, built circa 1735 by William Farmer, a local builder. The building is of interest as a rare and early survival of a building type that once dominated Spitalfields. The building is derelict and has structural problems. The façade has recently been braced to prevent further movement and the building is now wind and water tight. Planning Permission and Listed Building Consent for retail use have been granted. Once all conditions have been discharged, work can begin on site.

Contact: Andrew Hargreaves (LPA) 020 7364 5576



© Historic England

SITE NAME:	Tomb of Joseph Westwood, Southern Grove, Tower Hamlets Cemetery E3
DESIGNATION:	Listed Building grade II, CA
CONDITION:	Poor
OCCUPANCY:	N/A
PRIORITY CATEGORY:	A (A)
OWNER TYPE:	Local authority
LIST ENTRY NUMBER:	1378758

One of the most prominent monuments within the cemetery given its design and location, this stone cross dates from circa 1883. It is in poor condition due to general decay and the loss of parts of its low railings, tiles, finials and other detailing. The Local Authority commissioned a monument safety survey in 2019. The Friends of the cemetery have recently received a grant offer from the National Lottery Heritage Fund, which will see a heritage officer employed and a Conservation Plan for the cemetery carried out.

Contact: Andrew Hargreaves (LPA) 020 7364 5576



© Historic England

SITE NAME:	St Pauls Mission Room and Infant Nursery, Wellclose Square E1
DESIGNATION:	Listed Building grade II, CA
CONDITION:	Poor
OCCUPANCY:	Vacant/not in use
PRIORITY CATEGORY:	C (C)
OWNER TYPE:	Religious organisation
LIST ENTRY NUMBER:	1242432

Gothic style structure built in 1874 to designs by Reuben Greatorex. The building is of stock brick with a red brick eaves cornice and red and blue brick bands. It has stone dressings to the doors and windows, a steeply pitched tiled roof with cresting, and a stone banded chimney. The building is empty and boarded up. The owner is considering options for re-use or conversion of the building.

Contact: Andrew Hargreaves (LPA) 020 7364 5576



© Historic England

SITE NAME:	Braithwaite Viaduct, Bishopsgate Goods Yard, Wheler Street / Brick Lane E1
DESIGNATION:	Listed Building grade II
CONDITION:	Poor
OCCUPANCY:	N/A
PRIORITY CATEGORY:	C (C)
OWNER TYPE:	Utility
LIST ENTRY NUMBER:	1063895

Early railway viaduct built in 1840 by John Braithwaite for the Eastern Counties Railway, formerly set within an extensive brick vaulted goods yard circa 1880, partially demolished in 2003. Planning and Listed Building Consent proposals for the site are under consideration by the Greater London Authority.

Contact: Andrew Hargreaves (LPA) 020 7364 5576



© Historic England

SITE NAME:	Drinking fountain set in wall of former St Mary's Churchyard, Whitechapel Road E1
DESIGNATION:	Listed Building grade II, CA
CONDITION:	Poor
OCCUPANCY:	N/A
PRIORITY CATEGORY:	C (C)
OWNER TYPE:	Local authority
LIST ENTRY NUMBER:	1357512

Drinking fountain with pink marble basin and plaque set in a Norman style arch. Erected in 1860 but moved to its present position in 1879. Funding has been secured for the repair of the fountain and the reinstatement of its water supply. This is part of a wider project to restore three drinking fountains in Tower Hamlets

Contact: Andrew Hargreaves (LPA) 020 7364 5576

PRIORITY CATEGORIES

- A** Immediate risk of further rapid deterioration or loss of fabric; no solution agreed.
- B** Immediate risk of further rapid deterioration or loss of fabric; solution agreed but not yet implemented.
- C** Slow decay; no solution agreed.
- D** Slow decay; solution agreed but not yet implemented.
- E** Under repair or in fair to good repair, but no user identified; or under threat of vacancy with no obvious new user (applicable only to buildings capable of beneficial use).
- F** Repair scheme in progress and (where applicable) end use or user identified; or functionally redundant buildings with new use agreed but not yet implemented.

NOTE
Last year's priority category is shown in brackets (otherwise, New Entry is noted).

ABBREVIATIONS

CA	Conservation Area
LB	Listed Building
LPA	Local Planning Authority
NP	National Park
RPG	Registered Park and Garden
SM	Scheduled Monument
UA	Unitary Authority
WHS	World Heritage Site



© Historic England

SITE NAME:	Royal London Hospital - front block, Whitechapel Road, Whitechapel E1
DESIGNATION:	Listed Building grade II, CA
CONDITION:	Fair
OCCUPANCY:	Vacant/not in use
PRIORITY CATEGORY:	F (F)
OWNER TYPE:	Local authority
LIST ENTRY NUMBER:	1065788

Fine C18 yellow brick hospital building fronting Whitechapel Road. The building, which became redundant following development of new facilities to the rear, has been purchased by Tower Hamlets Council. Plans to convert the building into a Civic Centre are progressing, as part of the new masterplan for Whitechapel. Planning Permission and Listed Building Consent have been granted and works are underway with expected completion in 2022.

Contact: Andrew Hargreaves (LPA) 020 7364 5576



© Historic England Archive

SITE NAME:	2, Wilkes Street E1
DESIGNATION:	Listed Building grade II, CA
CONDITION:	Poor
OCCUPANCY:	Vacant/not in use
PRIORITY CATEGORY:	C (C)
OWNER TYPE:	Private
LIST ENTRY NUMBER:	1242278

Early C18 terraced house. Three storeys with basement and attic in painted brick. Some repair works have been undertaken through enforcement action, but further work is required.

Contact: Andrew Hargreaves (LPA) 020 7364 5576



© Historic England

SITE NAME:	Church of St Mary Stratford Bow, Bow Road, Poplar E3
DESIGNATION:	Listed Place of Worship grade II*, CA
CONDITION:	Poor
PRIORITY CATEGORY:	D (D)
OWNER TYPE:	Religious organisation
LIST ENTRY NUMBER:	1065273

St Mary's Bow is shrouded by trees on a traffic island on the A11. The tower and chancel were added circa 1490 to an early C14 nave. The south aisle was rebuilt in 1794; the upper tower in 1829 and restorations in C19. The upper tower was rebuilt in the 1950s following war damage. The church has extensive dampness and stone decay, as well as leaking roofs. A first phase of repairs to external masonry was grant-aided by the National Lottery Heritage Fund in 2017. Funding is now in place for further repairs, a new drainage system and tree management, with works due to complete in 2019.

Contact: Ian Harper 020 7973 3786



© Historic England

SITE NAME:	Church of St John on Bethnal Green, Cambridge Heath Road, Bethnal Green E2
DESIGNATION:	Listed Place of Worship grade I, CA
CONDITION:	Poor
PRIORITY CATEGORY:	C (C)
OWNER TYPE:	Religious organisation
LIST ENTRY NUMBER:	1065245

The parish church of 1824 was designed by Sir John Soane and heavily restored and extended in the C19 by William Munday and GF Bodley. The church is built of London stock brick with artificial stone dressings and bell tower. Repairs to high level stonework were grant-aided by Historic England and the National Lottery Heritage Fund and completed in 2014. Funding is being sought for a further phase of repairs to the aisle roofs, the interior of the narthex and the church steps.

Contact: Ian Harper 020 7973 3786



© Historic England

SITE NAME:	St Anne's Limehouse Parish Church, Commercial Road, Stepney E14
DESIGNATION:	Listed Place of Worship grade I, CA
CONDITION:	Poor
PRIORITY CATEGORY:	C (C)
OWNER TYPE:	Religious organisation
LIST ENTRY NUMBER:	1357808

St Anne's Church was designed by Nicholas Hawksmoor in the English Baroque style. It was completed in 1730 and consecrated in 1733. The church is built of Portland stone and the western tower was used as a 'sea-mark' for naval purposes. The interior was restored by Philip Hardwick following a serious fire in 1851. Further work to the roof structure was carried out between 1983 and 1993. The classical interior is much damaged by water leakage from parapet gutters.

Contact: Ian Harper 020 7973 3786

PRIORITY CATEGORIES

- A** Immediate risk of further rapid deterioration or loss of fabric; no solution agreed.
- B** Immediate risk of further rapid deterioration or loss of fabric; solution agreed but not yet implemented.
- C** Slow decay; no solution agreed.
- D** Slow decay; solution agreed but not yet implemented.
- E** Under repair or in fair to good repair, but no user identified; or under threat of vacancy with no obvious new user (applicable only to buildings capable of beneficial use).
- F** Repair scheme in progress and (where applicable) end use or user identified; or functionally redundant buildings with new use agreed but not yet implemented.

NOTE
Last year's priority category is shown in brackets (otherwise, New Entry is noted).

ABBREVIATIONS

- CA** Conservation Area
- LB** Listed Building
- LPA** Local Planning Authority
- NP** National Park
- RPG** Registered Park and Garden
- SM** Scheduled Monument
- UA** Unitary Authority
- WHS** World Heritage Site



© Historic England

SITE NAME:	Calvary Charismatic Baptist Church (former Trinity Methodist Church), including attached hall and church rooms, East India Dock Road, Poplar E14
DESIGNATION:	Listed Place of Worship grade II, CA
CONDITION:	Poor
PRIORITY CATEGORY:	C (C)
OWNER TYPE:	Religious organisation
LIST ENTRY NUMBER:	1376625

The church, hall and offices, arranged around a courtyard, were built in the 1950s, as part of the live architectural exhibition of the 1951 Festival of Britain, by Cecil Handisyde and D Rogers Stark. The roof to the church and its exposed concrete frame were repaired in 2017 with a grant from Historic England. Further phases of repair are required to the tower, remaining roofs and external fabric.

Contact: Ian Harper 020 7973 3786



© Historic England

SITE NAME:	New Testament Church of God (former Holy Trinity), Morgan Street, Bethnal Green E3
DESIGNATION:	Listed Place of Worship grade II, CA
CONDITION:	Very bad
PRIORITY CATEGORY:	C (C)
OWNER TYPE:	Religious organisation
LIST ENTRY NUMBER:	1065118

Church constructed of London stock brick with stone dressings, designed by G Austin and built between 1836 and 1839. Repairs to the roofs and stonework were completed in 2007 with a grant from Historic England and the National Lottery Heritage Fund. Internal repairs are needed to the nave ceiling, windows and walls. The nave ceiling is currently netted as a precaution against further falls of plaster. The congregation is actively exploring options for funding the necessary repairs to enable the congregation to move from the adjacent hall back into the nave.

Contact: Ian Harper 020 7973 3786



© Historic England

SITE NAME:	Church of the English Martyrs, Prescott Street, Stepney E1
DESIGNATION:	Listed Place of Worship grade II
CONDITION:	Poor
PRIORITY CATEGORY:	C (C)
OWNER TYPE:	Religious organisation
LIST ENTRY NUMBER:	1241734

A town church by EW Pugin with rich internal decoration, completed after his death in 1875 by his brothers. It replaced an earlier mission set up in 1864. The high altar was re-ordered in 1930 as a shrine to the English Martyrs. Bomb damage in 1940 destroyed the pulpit. The nave roof has been re-slatted but the church has various defects, including stone decay to the belfry, leaking aisle roofs, poor rainwater goods, and unresolved dampness which is damaging internal decorations. The church is investigating sources of funding for repairs.

Contact: Ian Harper 020 7973 3786



© Historic England

SITE NAME:	Sandys Row Synagogue, Sandys Row, Spitalfields E1
DESIGNATION:	Listed Place of Worship grade II, CA
CONDITION:	Poor
PRIORITY CATEGORY:	C (C)
OWNER TYPE:	Religious organisation
LIST ENTRY NUMBER:	1260323

Former Huguenot chapel which was altered in the mid-C19 into a synagogue. The building has slate roofs and stock brick walling with red brick dressings. Major re-roofing and high level brick repairs were completed in 2011 with funding from the National Lottery Heritage Fund and Historic England. At the same time emergency works were carried out to temporarily restrain the bowing narrow brick piers to the front elevation windows until funding for permanent repairs can be resolved. The flat roofs over the western end of the synagogue are now in need of attention.

Contact: Tracey Craig 020 7973 3756

SITE NAME:	Priory and Hospital of St Mary Spital, Steward Street E1	LIST ENTRY NUMBER:	1001982
DESIGNATION:	Scheduled Monument, 11 LBs, part in CA	TREND:	Declining
CONDITION:	Generally satisfactory but with significant localised problems	NEW ENTRY?:	No
PRINCIPAL VULNERABILITY:	Public utilities	CONTACT:	Elizabeth Whitbourn 07889 808145
OWNER TYPE:	Commercial company, multiple owners		

PRIORITY CATEGORIES

- A** Immediate risk of further rapid deterioration or loss of fabric; no solution agreed.
- B** Immediate risk of further rapid deterioration or loss of fabric; solution agreed but not yet implemented.
- C** Slow decay; no solution agreed.
- D** Slow decay; solution agreed but not yet implemented.
- E** Under repair or in fair to good repair, but no user identified; or under threat of vacancy with no obvious new user (applicable only to buildings capable of beneficial use).
- F** Repair scheme in progress and (where applicable) end use or user identified; or functionally redundant buildings with new use agreed but not yet implemented.

NOTE
Last year's priority category is shown in brackets (otherwise, New Entry is noted).

ABBREVIATIONS

CA	Conservation Area
LB	Listed Building
LPA	Local Planning Authority
NP	National Park
RPG	Registered Park and Garden
SM	Scheduled Monument
UA	Unitary Authority
WHS	World Heritage Site

SITE NAME:	London Hospital, Stepney E1		
DESIGNATION:	Conservation Area, 16 LBs	NEW ENTRY?:	No
CONDITION:	Very bad	TREND:	Improving
VULNERABILITY:	Medium	CONTACT:	Andrew Hargreaves (LPA) 020 7364 5576

SITE NAME:	St Anne's Church E14		
DESIGNATION:	Conservation Area, 31 LBs	NEW ENTRY?:	No
CONDITION:	Very bad	TREND:	No significant change
VULNERABILITY:	Low	CONTACT:	Andrew Hargreaves (LPA) 020 7364 5576

SITE NAME:	Tower Hamlets Cemetery, Bow E3		
DESIGNATION:	Conservation Area, 19 LBs	NEW ENTRY?:	No
CONDITION:	Very bad	TREND:	Deteriorating
VULNERABILITY:	Low	CONTACT:	Andrew Hargreaves (LPA) 020 7364 5576

SITE NAME:	Wentworth Street, Bethnal Green E1		
DESIGNATION:	Conservation Area, 2 LBs	NEW ENTRY?:	No
CONDITION:	Very bad	TREND:	No significant change
VULNERABILITY:	Low	CONTACT:	Andrew Hargreaves (LPA) 020 7364 5576

SITE NAME:	Whitechapel High Street, Aldgate E1		
DESIGNATION:	Conservation Area, 9 LBs	NEW ENTRY?:	No
CONDITION:	Very bad	TREND:	No significant change
VULNERABILITY:	Medium	CONTACT:	Andrew Hargreaves (LPA) 020 7364 5576

WALTHAM FOREST



© Historic England

SITE NAME:	Chestnuts House, 398, Hoe Street E17
DESIGNATION:	Listed Building grade II*
CONDITION:	Poor
OCCUPANCY:	Occupied/in use
PRIORITY CATEGORY:	C (C)
OWNER TYPE:	Local authority
LIST ENTRY NUMBER:	1191062

Substantial detached house of circa 1745-7 in stock red brick with red dressings. Elaborate stucco interiors survive along with original panelling and cornices. The house fell out of use several years ago and has since been occupied by live-in guardians. Emergency repairs to the roofs and rainwater goods have addressed the worst of deterioration and water ingress, but extensive vegetation to the rear continues to threaten further damage. The Local Authority continues to develop plans for the repair and re-use of the building, and is in discussion with Historic England.

Contact: Verena McCaig 020 7973 3718



© Historic England

SITE NAME:	Wall to south east of St Mary's Churchyard, Church End E17
DESIGNATION:	Listed Building grade II, part in CA
CONDITION:	Poor
OCCUPANCY:	N/A
PRIORITY CATEGORY:	A (A)
OWNER TYPE:	Private
LIST ENTRY NUMBER:	1357602

C18 walls, formerly belonging to a house, now demolished, on the adjacent site. A dense covering of ivy is damaging the brickwork which is in need of repair. Efforts are being made to clarify ownership in order that necessary works can be discussed and eventually secured.

Contact: Mike Fox (LPA) 020 8496 6737

PRIORITY CATEGORIES

- A** Immediate risk of further rapid deterioration or loss of fabric; no solution agreed.
- B** Immediate risk of further rapid deterioration or loss of fabric; solution agreed but not yet implemented.
- C** Slow decay; no solution agreed.
- D** Slow decay; solution agreed but not yet implemented.
- E** Under repair or in fair to good repair, but no user identified; or under threat of vacancy with no obvious new user (applicable only to buildings capable of beneficial use).
- F** Repair scheme in progress and (where applicable) end use or user identified; or functionally redundant buildings with new use agreed but not yet implemented.

NOTE
Last year's priority category is shown in brackets (otherwise, New Entry is noted).

ABBREVIATIONS

- CA** Conservation Area
- LB** Listed Building
- LPA** Local Planning Authority
- NP** National Park
- RPG** Registered Park and Garden
- SM** Scheduled Monument
- UA** Unitary Authority
- WHS** World Heritage Site



© Historic England

SITE NAME:	Walnut Tree House, 500, High Road E10
DESIGNATION:	Listed Building grade II*
CONDITION:	Fair
OCCUPANCY:	Occupied/in use
PRIORITY CATEGORY:	D (C)
OWNER TYPE:	Other not for profit group
LIST ENTRY NUMBER:	1065586

Mid-C16 timber-framed property formerly used as the Conservative Club, but now a community centre. Works connected with a previously approved Listed Building Consent have been completed satisfactorily. Following discussions with the Local Authority and Historic England, additional repairs are expected to be carried out, including restoration of the timber porch, for which Planning Permission and Listed Building consent have been granted.

Contact: Verena McCaig 020 7973 3718



© London Borough of Waltham Forest

SITE NAME:	698a, High Road Leytonstone, Leytonstone E11
DESIGNATION:	Listed Building grade II
CONDITION:	Very bad
OCCUPANCY:	Part occupied/part in use
PRIORITY CATEGORY:	D (D)
OWNER TYPE:	Private
LIST ENTRY NUMBER:	1357632

One of a surviving terrace of three Georgian houses, probably late C18, for many years the home of the local British Legion branch. Planning Permission and Listed Building Consent have been secured for conversion into flats. The Local Authority is in discussion with the owner to ensure that the consented scheme is carried out.

Contact: Mike Fox (LPA) 020 8496 6737



© Historic England

SITE NAME:	Granada Cinema, 186, Hoe Street, Walthamstow E17
DESIGNATION:	Listed Building grade II*
CONDITION:	Poor
OCCUPANCY:	Part occupied/part in use
PRIORITY CATEGORY:	C (C)
OWNER TYPE:	Local authority
LIST ENTRY NUMBER:	1065590

Built 1929-30 as the Granada Cinema to the design of Cecil Masey with fine Art Deco and Moorish style interiors by Theodore Komisarjevsky. The Local Authority has purchased the building and intends to restore and redevelop the building as a cultural venue, in partnership with Soho Theatre. Plans are being developed and an application for Planning Permission is being assessed, and will be determined in 2020. It is hoped the restoration will be complete by 2022. The foyer and part of the cinema was in use until January 2020 as a temporary bar, ensuring that these areas are wind and watertight.

Contact: Verena McCaig 020 7973 3718



© Historic England

SITE NAME:	Chapel to south of main hospital block, Langthorne Road E11
DESIGNATION:	Listed Building grade II
CONDITION:	Poor
OCCUPANCY:	Vacant/not in use
PRIORITY CATEGORY:	C (C)
OWNER TYPE:	Health authority
LIST ENTRY NUMBER:	1357634

Closed chapel to a hospital (formerly a workhouse), 1840. The building is wind and weathertight but in need of moderate repair to bring it back into use.

Contact: Mike Fox (LPA) 020 8496 6737



© Historic England

SITE NAME:	Lodge south of main hospital block, Langthorne Road E11
DESIGNATION:	Listed Building grade II
CONDITION:	Very bad
OCCUPANCY:	Vacant/not in use
PRIORITY CATEGORY:	C (C)
OWNER TYPE:	Health authority
LIST ENTRY NUMBER:	1293493

1840 lodge to a hospital (formerly a workhouse). Considerable ivy growth that was covering most of the building has largely been removed.

Contact: Mike Fox (LPA) 020 8496 6737

PRIORITY CATEGORIES

- A** Immediate risk of further rapid deterioration or loss of fabric; no solution agreed.
- B** Immediate risk of further rapid deterioration or loss of fabric; solution agreed but not yet implemented.
- C** Slow decay; no solution agreed.
- D** Slow decay; solution agreed but not yet implemented.
- E** Under repair or in fair to good repair, but no user identified; or under threat of vacancy with no obvious new user (applicable only to buildings capable of beneficial use).
- F** Repair scheme in progress and (where applicable) end use or user identified; or functionally redundant buildings with new use agreed but not yet implemented.

NOTE
Last year's priority category is shown in brackets (otherwise, New Entry is noted).

ABBREVIATIONS

- CA** Conservation Area
- LB** Listed Building
- LPA** Local Planning Authority
- NP** National Park
- RPG** Registered Park and Garden
- SM** Scheduled Monument
- UA** Unitary Authority
- WHS** World Heritage Site



© Historic England

SITE NAME:	Chingford Mill Pumping Station, Lower Hall Lane E4
DESIGNATION:	Listed Building grade II
CONDITION:	Poor
OCCUPANCY:	Occupied/in use
PRIORITY CATEGORY:	C (C)
OWNER TYPE:	Mixed, multiple owners
LIST ENTRY NUMBER:	1250896

Pumping station built in 1895 for East London Water Works, in a variant of the style popularised by Norman Shaw. The building is in two ownerships. Part of the building is being converted for residential use; part remains for utility use. The roof to the tower section is in very poor condition and rainwater goods require repair. Enforcement action for unauthorised works is ongoing. The Local Authority and Historic England are liaising with the owners to improve the condition and management of the buildings and wider site.

Contact: Mike Fox (LPA) 020 8496 6737



© Historic England

SITE NAME:	Water Turbine House, Chingford Mill Pumping Station, Lower Hall Lane E4
DESIGNATION:	Listed Building grade II
CONDITION:	Very bad
OCCUPANCY:	Vacant/not in use
PRIORITY CATEGORY:	C (C)
OWNER TYPE:	Commercial company
LIST ENTRY NUMBER:	1065574

Water turbine house to pumping station built in 1895 for East London Water Works. Planning Permission and Listed Building Consent for residential use were granted in 2007 and subsequently renewed, subject to a Section 106 agreement. The building is in very poor condition, with damage to rainwater goods, windows, and plasterwork. Enforcement action for unauthorised works is ongoing. The Local Authority and Historic England are liaising with the owners to identify and secure urgent remedial works.

Contact: Mike Fox (LPA) 020 8496 6737



© Historic England

SITE NAME:	133, Whipps Cross Road, Leytonstone E11
DESIGNATION:	Listed Building grade II, CA
CONDITION:	Poor
OCCUPANCY:	Occupied/in use
PRIORITY CATEGORY:	C (C)
OWNER TYPE:	Private
LIST ENTRY NUMBER:	1357621

One of six survivors from an original terrace of 12 'middle-class' three storey houses called Assembly Row, built in 1767. Render and brickwork on the flank wall have suffered from considerable water ingress and are in a parlous condition. Following enforcement action, the roof coverings have been replaced and the front sash windows have been repaired. Historic England and the Local Authority have advised the owner on further necessary repair works, and the Local Authority is taking enforcement action, including for the unauthorised removal of two dormer windows.

Contact: Mike Fox (LPA) 020 8496 6737



© Historic England

SITE NAME:	Church of St Andrew, Colworth Road, Leytonstone E11
DESIGNATION:	Listed Place of Worship grade II, CA
CONDITION:	Very bad
PRIORITY CATEGORY:	A (A)
OWNER TYPE:	Religious organisation
LIST ENTRY NUMBER:	1391544

Sir Arthur Blomfield was commissioned by the Cotton family to build the church in memory of William Cotton of Wallwood House; it was completed by 1893 in Kentish rag with knapped flint walling and freestone dressings; internal walls are lined with red brick, again with stone dressings. There is an important collection of window glass by Margaret Chilton. The vestry appears to be of Edwardian date and has a fine timber roof. However it is poorly founded and pulling away from the church with large cracks. The church is actively engaged in seeking solutions.

Contact: Ian Harper 020 7973 3786



© Historic England

SITE NAME:	St Michael and All Angels Church, Palmerston Road, Walthamstow E17
DESIGNATION:	Listed Place of Worship grade II
CONDITION:	Poor
PRIORITY CATEGORY:	C (C)
OWNER TYPE:	Religious organisation
LIST ENTRY NUMBER:	1191154

This church has an imposing interior augmented by stained glass windows by Hardman and the highest nave roof of any church in the Chelmsford Diocese. It was designed in the Gothic style by JM Bignall and opened in 1885. It is constructed of London stock yellow brick with a mixture of red brick and stonework dressings. The original cast iron rainwater goods are in very poor condition and inadequate in capacity to cater for storm rainfall. The consequent regular wetting of the soft red bricks is causing them to spall and decay. In addition, the vestry roof is felted over and needs renewal.

Contact: Ian Harper 020 7973 3786

PRIORITY CATEGORIES

- A** Immediate risk of further rapid deterioration or loss of fabric; no solution agreed.
- B** Immediate risk of further rapid deterioration or loss of fabric; solution agreed but not yet implemented.
- C** Slow decay; no solution agreed.
- D** Slow decay; solution agreed but not yet implemented.
- E** Under repair or in fair to good repair, but no user identified; or under threat of vacancy with no obvious new user (applicable only to buildings capable of beneficial use).
- F** Repair scheme in progress and (where applicable) end use or user identified; or functionally redundant buildings with new use agreed but not yet implemented.

NOTE
Last year's priority category is shown in brackets (otherwise, New Entry is noted).

ABBREVIATIONS

- CA** Conservation Area
- LB** Listed Building
- LPA** Local Planning Authority
- NP** National Park
- RPG** Registered Park and Garden
- SM** Scheduled Monument
- UA** Unitary Authority
- WHS** World Heritage Site



© Historic England

SITE NAME:	Church of St Peter and St Paul, The Green, Chingford E4
DESIGNATION:	Listed Place of Worship grade II*, CA
CONDITION:	Poor
PRIORITY CATEGORY:	D (D)
OWNER TYPE:	Religious organisation
LIST ENTRY NUMBER:	1065582

The church, with tower and spire of 1844, is by Lewis Vulliamy; the chancel and north and south aisle chapels are by Sir Arthur Blomfield dating from 1903. The Lady Chapel was extended and re-ordered in 1936 by NF Cachemaille-Day. Primary construction is in cream-coloured gault brick with flint chequer-board flushwork. All dressings are in Bath stone. The slated roofs are sound but the deficient and defective parapet gutters and sumps are causing serious internal leaks. A first phase of repairs to address these issues has been funded by the National Lottery Heritage Fund

Contact: Ian Harper 020 7973 3786



© Historic England

SITE NAME:	Church of St Margaret of Antioch and attached railings, Woodhouse Road, Leyton E11
DESIGNATION:	Listed Place of Worship grade II
CONDITION:	Very bad
PRIORITY CATEGORY:	A (A)
OWNER TYPE:	Religious organisation
LIST ENTRY NUMBER:	1390581

A late C19 basilica style church by architect JT Newman commenced in 1892, replacing an iron mission church. The Lady Chapel was added in 1910. There are fine decorations and wall paintings internally. Only the north transept and aisle roofs remain to be repaired but this work is urgent as the paintings and parquet floor are being damaged by inadequate rainwater goods and drainage. The contemporary railings and adjacent halls are also in need of repair. The congregation is actively exploring options for funding the repairs.

Contact: Ian Harper 020 7973 3786

WANDSWORTH



© London Borough of Wandsworth

SITE NAME:	Battersea Park Station, Battersea Park Road SW8
DESIGNATION:	Listed Building grade II, CA
CONDITION:	Fair
OCCUPANCY:	Part occupied/part in use
PRIORITY CATEGORY:	E (E)
OWNER TYPE:	Utility
LIST ENTRY NUMBER:	1357652

Italianate style railway station built circa 1865 for the London, Brighton and South Coast Railway. Alterations to the train service mean that the architecturally significant platform 1 is now redundant. Repair works are complete, but the building remains underused. A legal agreement with Network Rail over a scheme of works was secured in 2018. Plans for the wider station site are now under discussion, including a new use for platform 1, disability access and improved facilities. In 2019 applications were approved for conversion of the former station master's accommodation into offices.

Contact: Barry Sellers (LPA) 020 8871 7564



© Historic England

SITE NAME:	Former St Mark's Infant School, Battersea Rise SW11
DESIGNATION:	Listed Building grade II, CA
CONDITION:	Poor
OCCUPANCY:	Vacant/not in use
PRIORITY CATEGORY:	C (C)
OWNER TYPE:	Religious organisation
LIST ENTRY NUMBER:	1389136

Church School of 1866-67 designed by Benjamin Ferrey. The building is currently vacant and is wind and weathertight. The owners carried out maintenance and repairs to the roof and rainwater goods and structural support to the north wall early in 2018. Discussions are ongoing between the Local Authority, Historic England and the owners regarding the re-use, extension, and alteration of the building. An outline programme of action was discussed in 2019 when new consultants were appointed and further investigative work is being carried out.

Contact: Barry Sellers (LPA) 020 8871 7564



© Historic England

SITE NAME:	Battersea Power Station, Cringle Street SW8
DESIGNATION:	Listed Building grade II*
CONDITION:	Fair
OCCUPANCY:	Part occupied/part in use
PRIORITY CATEGORY:	F (F)
OWNER TYPE:	Commercial company
LIST ENTRY NUMBER:	1357620

Power station built from 1932 onwards, closed and vacated in 1983. Planning and Listed Building Consent applications were approved in 2011, subject to a legal agreement, for restoration, extension and conversion to provide mixed use facilities. Rebuilding of the chimneys was completed in 2017 and repairs to the fabric are underway as part of the re-purposing of the building for a mix of uses with expected completion in 2021. Ongoing discussions about repairs are being dealt with through a Conservation Steering Group with representation from Historic England and Wandsworth Council.

Contact: Elizabeth Whitbourn 07889 808145

PRIORITY CATEGORIES

- A** Immediate risk of further rapid deterioration or loss of fabric; no solution agreed.
- B** Immediate risk of further rapid deterioration or loss of fabric; solution agreed but not yet implemented.
- C** Slow decay; no solution agreed.
- D** Slow decay; solution agreed but not yet implemented.
- E** Under repair or in fair to good repair, but no user identified; or under threat of vacancy with no obvious new user (applicable only to buildings capable of beneficial use).
- F** Repair scheme in progress and (where applicable) end use or user identified; or functionally redundant buildings with new use agreed but not yet implemented.

NOTE
Last year's priority category is shown in brackets (otherwise, New Entry is noted).

ABBREVIATIONS

- CA** Conservation Area
- LB** Listed Building
- LPA** Local Planning Authority
- NP** National Park
- RPG** Registered Park and Garden
- SM** Scheduled Monument
- UA** Unitary Authority
- WHS** World Heritage Site



© Historic England

SITE NAME:	Springfield Hospital (main building), Glenburnie Road SW17
DESIGNATION:	Listed Building grade II, RPG grade II
CONDITION:	Poor
OCCUPANCY:	Part occupied/part in use
PRIORITY CATEGORY:	D (D)
OWNER TYPE:	Health authority
LIST ENTRY NUMBER:	1065553

Former psychiatric hospital built in 1840 in Tudor Gothic style as the Surrey County Asylum. Planning Permission and Listed Building Consent for redevelopment and demolition of curtilage listed buildings were granted in 2012. Phase I of the re-development has been implemented and the listed buildings' strategy was approved in 2017. The Hospital Trust appointed a partner in 2018 to progress a programme of works. Planning Permission and Listed Building Consent applications were submitted in April 2020 for the first phase of re-use, and restoration of the main building and Airing Courts.

Contact: Barry Sellers (LPA) 020 8871 7564



© Historic England

SITE NAME:	Temple in the grounds of Mount Clare, Minstead Gardens SW15
DESIGNATION:	Listed Building grade II*, CA
CONDITION:	Very bad
OCCUPANCY:	N/A
PRIORITY CATEGORY:	A (A)
OWNER TYPE:	Religious organisation
LIST ENTRY NUMBER:	1065545

Temple dating from between 1762 and 1769. Some damage has been caused as a result of heritage crime in 2017. The site has been re-secured and Planning Permission for secure perimeter fencing was granted in 2018 and has been put up around the building. The site is regularly monitored by Roehampton University. Discussions between the Local Authority and the University are ongoing concerning the future of this building in the wider context of the Mount Clare site.

Contact: Elizabeth Whitbourn 07889 808145



© London Borough of Wandsworth

SITE NAME:	Former White Lion, 14-16, Putney High Street SW15
DESIGNATION:	Listed Building grade II, CA
CONDITION:	Poor
OCCUPANCY:	Vacant/not in use
PRIORITY CATEGORY:	D (D)
OWNER TYPE:	Commercial company
LIST ENTRY NUMBER:	1184658

Former White Lion public house built in 1887. The building is unoccupied following its closure in 2015 and is in poor condition, with access problems. Planning Permission and Listed Building Consent, in line with the permissions granted in 2016, were granted in 2018 for extensions and alterations for hotel and public house use but have not yet been implemented. The building is secure and occupied by property guardians.

Contact: Barry Sellers (LPA) 020 8871 7564



© London Borough of Wandsworth

SITE NAME:	Queenstown Road Station, Queenstown Road SW8
DESIGNATION:	Listed Building grade II, CA
CONDITION:	Poor
OCCUPANCY:	Part occupied/part in use
PRIORITY CATEGORY:	D (D)
OWNER TYPE:	Utility
LIST ENTRY NUMBER:	1389413

Station built in 1877. Repairs are needed to the doors, windows and floors of the disused areas of this unattended station. The station is routinely inspected and the former station ticket office has been re-used as a cafe and redecoration of the lobby area has been carried out. The owners have confirmed that funding is in place for repair works and further discussions are ongoing regarding Network Rail's enhancement proposals for the station.

Contact: Barry Sellers (LPA) 020 8871 7564



© London Borough of Wandsworth

SITE NAME:	100, Tooting Bec Road SW17
DESIGNATION:	Listed Building grade II
CONDITION:	Fair
OCCUPANCY:	Vacant/not in use
PRIORITY CATEGORY:	C (F)
OWNER TYPE:	Private
LIST ENTRY NUMBER:	1357661

Early C19 stucco lodge. Planning Permission and Listed Building Consent were granted in 2012 to use the building for retail and ancillary office space, together with a separate new building for use as a café and car sales. A Repairs Notice was served in 2015 and works to comply with the notice were completed in November 2017. An enforcement notice was served in 2018 in respect of hoardings around the site. Applications for Planning Permission and Listed Building Consent for new buildings, and car sales/gym use were refused in 2019. A revised scheme is anticipated.

Contact: Barry Sellers (LPA) 020 8871 7564

PRIORITY CATEGORIES

- A** Immediate risk of further rapid deterioration or loss of fabric; no solution agreed.
- B** Immediate risk of further rapid deterioration or loss of fabric; solution agreed but not yet implemented.
- C** Slow decay; no solution agreed.
- D** Slow decay; solution agreed but not yet implemented.
- E** Under repair or in fair to good repair, but no user identified; or under threat of vacancy with no obvious new user (applicable only to buildings capable of beneficial use).
- F** Repair scheme in progress and (where applicable) end use or user identified; or functionally redundant buildings with new use agreed but not yet implemented.

NOTE
Last year's priority category is shown in brackets (otherwise, New Entry is noted).

ABBREVIATIONS

CA	Conservation Area
LB	Listed Building
LPA	Local Planning Authority
NP	National Park
RPG	Registered Park and Garden
SM	Scheduled Monument
UA	Unitary Authority
WHS	World Heritage Site

WESTMINSTER, CITY OF



© Historic England

SITE NAME:	19, Cavendish Avenue NW8
DESIGNATION:	Listed Building grade II, CA
CONDITION:	Poor
OCCUPANCY:	Vacant/not in use
PRIORITY CATEGORY:	D (D)
OWNER TYPE:	Private
LIST ENTRY NUMBER:	1066300

House dating from the mid-C19, with a stuccoed facade and central Tuscan porch with a balcony above. The property is unoccupied and in a poor condition. The stucco is failing in places, plants have taken root at eaves level, and there are signs of water ingress internally. Planning Permission and Listed Building Consent were granted in November 2017 for the full repair of the building and alterations to provide a single family dwelling.

Contact: Alistair Taylor (LPA) 020 7641 2979



© Historic England

SITE NAME:	90-93, Piccadilly W1
DESIGNATION:	Listed Building grade II, CA
CONDITION:	Poor
OCCUPANCY:	Part occupied/part in use
PRIORITY CATEGORY:	F (F)
OWNER TYPE:	Commercial company
LIST ENTRY NUMBER:	1226747

Corner block of shops and chambers dating from 1883. Red brick with stucco ornament and dressings, slate roofs in an eclectic High Victorian design. Part of the former private club complex with 94 and 95 Piccadilly. Planning Permission and Listed Building Consent were granted in March 2018 for a scheme including the adjacent listed buildings (94 and 95 Piccadilly). Works include the full repair of the buildings for hotel use, with 7 residential units, and are currently being implemented.

Contact: Robert Ayton (LPA) 020 7641 2978



© Historic England

SITE NAME:	Snowdon Aviary London Zoo, Regents Park NW1
DESIGNATION:	Listed Building grade II*, RPG grade I, CA
CONDITION:	Poor
OCCUPANCY:	Part occupied/part in use
PRIORITY CATEGORY:	D (D)
OWNER TYPE:	Charity (non-heritage)
LIST ENTRY NUMBER:	1323695

Aviary designed by Lord Snowdon and Cedric Price in 1962-5 as part of an expansion of London Zoo. The Aviary is an aluminium and steel structure on concrete foundations, accessed via a cantilevered concrete bridge. Funding has been secured from the National Lottery Heritage Fund for the full repair of the Aviary, and Planning Permission and Listed Building Consent were granted in September 2017. Works will include the replacement of the aluminium mesh and alterations to the concrete bridge and entrance pods. Further investigative works are underway, partly funded by Historic England.

Contact: Elizabeth Whitbourn 07889 808145



© Westminster City Council

SITE NAME:	Bow Street Magistrates Court and Police Station, Bow Street WC2
DESIGNATION:	Listed Building grade II, CA
CONDITION:	Fair
OCCUPANCY:	Vacant/not in use
PRIORITY CATEGORY:	F (F)
OWNER TYPE:	Commercial company
LIST ENTRY NUMBER:	1066393

Court and Police Station, built in 1879-80. Greco Roman style with Vanbrughian details. Planning Permission and Listed Building Consent have been granted for the refurbishment of the site and re-use as a hotel, museum and interpretive centre. Preparatory works have started.

Contact: David Clegg (LPA) 020 7641 3014



© Historic England

SITE NAME:	21, Charles Street W1
DESIGNATION:	Listed Building grade II, CA
CONDITION:	Poor
OCCUPANCY:	Vacant/not in use
PRIORITY CATEGORY:	D (D)
OWNER TYPE:	Unknown
LIST ENTRY NUMBER:	1357294

Terraced town house circa 1750-53. Some unauthorised works have taken place. Planning Permission and Listed Building Consent were granted in July 2008 for various works including demolition and rebuilding of the mews building to the rear. The street elevation was cleaned and repaired in 2011-12.

Contact: Robert Ayton (LPA) 020 7641 2978


PRIORITY CATEGORIES

- A** Immediate risk of further rapid deterioration or loss of fabric; no solution agreed.
- B** Immediate risk of further rapid deterioration or loss of fabric; solution agreed but not yet implemented.
- C** Slow decay; no solution agreed.
- D** Slow decay; solution agreed but not yet implemented.
- E** Under repair or in fair to good repair, but no user identified; or under threat of vacancy with no obvious new user (applicable only to buildings capable of beneficial use).
- F** Repair scheme in progress and (where applicable) end use or user identified; or functionally redundant buildings with new use agreed but not yet implemented.


NOTE
Last year's priority category is shown in brackets (otherwise, New Entry is noted).

ABBREVIATIONS


CA	Conservation Area
LB	Listed Building
LPA	Local Planning Authority
NP	National Park
RPG	Registered Park and Garden
SM	Scheduled Monument
UA	Unitary Authority
WHS	World Heritage Site

	<p>SITE NAME: 112, Eaton Square SW1</p> <p>DESIGNATION: Listed Building grade II*, CA</p> <p>CONDITION: Poor</p> <p>OCCUPANCY: Vacant/not in use</p> <p>PRIORITY CATEGORY: D (D)</p> <p>OWNER TYPE: Private</p> <p>LIST ENTRY NUMBER: 1066851</p>	<p>Grand terraced house, circa 1825. The building is suffering from neglect, water ingress and a serious outbreak of dry rot. Discussions with the owner are ongoing. Planning Permission and Listed Building Consent were granted in August 2017 for the full repair of the building as a single family dwelling, but have not yet been implemented.</p> <p>Contact: Elizabeth Whitbourn 07889 808145</p>
---------------------------------------------------------------------------------	----------------------------------------------------------------------------------------------------------------------------------------------------------------------------------------------------------------------------------------------------------------------------------------------------	------------------------------------------------------------------------------------------------------------------------------------------------------------------------------------------------------------------------------------------------------------------------------------------------------------------------------------------------------------------------------------------------------------


© Westminster City Council

	<p>SITE NAME: 94 and 100, Gloucester Place W1</p> <p>DESIGNATION: Listed Building grade II, CA</p> <p>CONDITION: Poor</p> <p>OCCUPANCY: Part occupied/part in use</p> <p>PRIORITY CATEGORY: D (D)</p> <p>OWNER TYPE: Commercial company</p> <p>LIST ENTRY NUMBER: 1066788</p>	<p>Terraced houses built circa 1800 for the Portman Estate. Listed Building Consent was granted in July 2009 for the internal refurbishment and alterations to No. 100. Works have yet to be implemented.</p> <p>Contact: Susanna Miller (LPA) 020 7641 2459</p>
----------------------------------------------------------------------------------	--------------------------------------------------------------------------------------------------------------------------------------------------------------------------------------------------------------------------------------------------------------------------------------------------------------------------------	------------------------------------------------------------------------------------------------------------------------------------------------------------------------------------------------------------------------------------------------------------------


© Westminster City Council

	<p>SITE NAME: 10-11, Lancaster Gate W2</p> <p>DESIGNATION: Listed Building grade II, CA</p> <p>CONDITION: Very bad</p> <p>OCCUPANCY: Vacant/not in use</p> <p>PRIORITY CATEGORY: C (C)</p> <p>OWNER TYPE: Private</p> <p>LIST ENTRY NUMBER: 1221694</p>	<p>Grand terrace of houses dating from 1865, attributed to John Johnson. The building is three bays wide with four storeys plus attic and basement. It has excellent classical detailing. The condition of the existing building is very poor, owing to water leakage and a lack of maintenance over many years. The building has, however, been temporarily secured following enforcement action, and discussions are ongoing with regards to its long-term use and repair.</p> <p>Contact: Alistair Taylor (LPA) 020 7641 2979</p>
-----------------------------------------------------------------------------------	----------------------------------------------------------------------------------------------------------------------------------------------------------------------------------------------------------------------------------------------------------------------------------------------------------	--------------------------------------------------------------------------------------------------------------------------------------------------------------------------------------------------------------------------------------------------------------------------------------------------------------------------------------------------------------------------------------------------------------------------------------------------------------------------------------------------------------------------------------

© Westminster City Council

	<p>SITE NAME: 94, Piccadilly W1</p> <p>DESIGNATION: Listed Building grade I, CA</p> <p>CONDITION: Poor</p> <p>OCCUPANCY: Vacant/not in use</p> <p>PRIORITY CATEGORY: F (F)</p> <p>OWNER TYPE: Commercial company</p> <p>LIST ENTRY NUMBER: 1226748</p>	<p>Town Mansion of 1756-1760 by Matthew Brettingham for Lord Egremont, with 1822 and later alterations. Naval and Military Club from 1866 until 1999. Planning Permission and Listed Building Consent were granted in March 2018 for a scheme including the adjacent listed buildings (90-93 and 95 Piccadilly). Works include the full repair of the buildings for hotel use, with 7 residential units, and are currently being implemented.</p> <p>Contact: Elizabeth Whitbourn 07889 808145</p>
------------------------------------------------------------------------------------	---------------------------------------------------------------------------------------------------------------------------------------------------------------------------------------------------------------------------------------------------------------------------------------------------------	----------------------------------------------------------------------------------------------------------------------------------------------------------------------------------------------------------------------------------------------------------------------------------------------------------------------------------------------------------------------------------------------------------------------------------------------------------------------------------------------------

© Historic England

	<p>SITE NAME: 95, Piccadilly W1</p> <p>DESIGNATION: Listed Building grade II, CA</p> <p>CONDITION: Poor</p> <p>OCCUPANCY: Vacant/not in use</p> <p>PRIORITY CATEGORY: F (D)</p> <p>OWNER TYPE: Commercial company</p> <p>LIST ENTRY NUMBER: 1265696</p>	<p>Town house dating from 1886, forming part of a larger site with the Former Naval and Military Club. Planning Permission and Listed Building Consent were granted in March 2018 for a scheme including the adjacent listed buildings (90-93 and 94 Piccadilly). Works include the full repair of the buildings for hotel use, with 7 residential units, and are currently being implemented.</p> <p>Contact: Robert Ayton (LPA) 020 7641 2978</p>
------------------------------------------------------------------------------------	----------------------------------------------------------------------------------------------------------------------------------------------------------------------------------------------------------------------------------------------------------------------------------------------------------	-----------------------------------------------------------------------------------------------------------------------------------------------------------------------------------------------------------------------------------------------------------------------------------------------------------------------------------------------------------------------------------------------------------------------------------------------------

© Historic England

PRIORITY CATEGORIES

- A** Immediate risk of further rapid deterioration or loss of fabric; no solution agreed.
- B** Immediate risk of further rapid deterioration or loss of fabric; solution agreed but not yet implemented.
- C** Slow decay; no solution agreed.
- D** Slow decay; solution agreed but not yet implemented.
- E** Under repair or in fair to good repair, but no user identified; or under threat of vacancy with no obvious new user (applicable only to buildings capable of beneficial use).
- F** Repair scheme in progress and (where applicable) end use or user identified; or functionally redundant buildings with new use agreed but not yet implemented.

NOTE
Last year's priority category is shown in brackets (otherwise, New Entry is noted).

ABBREVIATIONS

- CA** Conservation Area
- LB** Listed Building
- LPA** Local Planning Authority
- NP** National Park
- RPG** Registered Park and Garden
- SM** Scheduled Monument
- UA** Unitary Authority
- WHS** World Heritage Site



© Historic England Archive

SITE NAME:	Wharf side shelter and store to rear of builders' merchants, 22, Praed Street W2
DESIGNATION:	Listed Building grade II
CONDITION:	Fair
OCCUPANCY:	Vacant/not in use
PRIORITY CATEGORY:	D (D)
OWNER TYPE:	Charity (heritage)
LIST ENTRY NUMBER:	1248366

Wharf side shelter and store circa 1840. Brick ground floor with timber first floor with large slated hipped roof. Part of the redevelopment scheme for Paddington Basin. The shelter is currently being stored off-site and will be re-erected as part of the final landscaping proposals.

Contact: Tom Burke (LPA) 020 7641 2357



© Historic England

SITE NAME:	140, Westbourne Terrace W2
DESIGNATION:	Listed Building grade II, CA
CONDITION:	Good
OCCUPANCY:	Occupied/in use
PRIORITY CATEGORY:	D (F)
OWNER TYPE:	Private
LIST ENTRY NUMBER:	1267518

Detached villa dating from 1843-8 in an Italianate style. Occupied as a number of bedsits. Planning Permission and Listed Building Consent were refused in November 2011 for a scheme seeking to retain the use of the building as seven self-contained flats and associated unauthorised works. This is being investigated as an enforcement matter. Some repairs have, however, been carried out.

Contact: John Wilman (LPA) 020 7641 2561



© Historic England

SITE NAME:	Church of the Annunciation, Bryanston Street, Marble Arch W1
DESIGNATION:	Listed Place of Worship grade II*, CA
CONDITION:	Poor
PRIORITY CATEGORY:	C (C)
OWNER TYPE:	Religious organisation
LIST ENTRY NUMBER:	1066358

Designed by Sir Walter Tapper and built in red brick with stone dressings, with a steeply pitched slated roof over the nave and asphalt and lead roofs to the north aisle. Above the location of the rood screen is a slender copper-clad fleche. At the east end a flying buttress connects to the bell tower. On a corner site, the church is built up against on two sides. A deep narrow area around the other two sides serves the undercroft. The church has a problem with the ingress of rainwater and dampness has resulted in the detachment of plaster and water staining to the vaulted ceilings.

Contact: Tracey Craig 020 7973 3756



© Historic England

SITE NAME:	Church of St Cyprian, Glentworth Street, Marylebone NW1
DESIGNATION:	Listed Place of Worship grade II*, CA
CONDITION:	Poor
PRIORITY CATEGORY:	C (C)
OWNER TYPE:	Religious organisation
LIST ENTRY NUMBER:	1237476

Designed by Ninian Comper and built 1903 in red brick with stone dressings and mainly slated roofs. It has a nave, aisles with large windows, small windows to the clerestory and a bellcote. The church has a white and gold colour scheme internally with finely detailed furnishings and stained glass also by Comper. The roofs are in need of attention, particularly over the Lady Chapel, which has leaks.

Contact: Tracey Craig 020 7973 3756



© Historic England

SITE NAME:	Church of St Mark, Hamilton Terrace, Westminster NW8
DESIGNATION:	Listed Place of Worship grade II*, CA
CONDITION:	Poor
PRIORITY CATEGORY:	C (C)
OWNER TYPE:	Religious organisation
LIST ENTRY NUMBER:	1066681

Gothic church dating from 1846-7 by Thomas Cundy Senior with spire by Thomas Cundy Junior and chancel in 1878 by EB Ferrey. It has slate covered pitched roofs and Kentish ragstone walling with ashlar dressings. The nave roof was re-slatted in 2013, with funding from Historic England and the National Lottery Heritage Fund. A further grant was awarded towards masonry repairs to the tower and spire; these works were completed in 2017. The nave parapets, the chancel roof and the baptistry remain in poor condition.

Contact: Tracey Craig 020 7973 3756

PRIORITY CATEGORIES

- A** Immediate risk of further rapid deterioration or loss of fabric; no solution agreed.
- B** Immediate risk of further rapid deterioration or loss of fabric; solution agreed but not yet implemented.
- C** Slow decay; no solution agreed.
- D** Slow decay; solution agreed but not yet implemented.
- E** Under repair or in fair to good repair, but no user identified; or under threat of vacancy with no obvious new user (applicable only to buildings capable of beneficial use).
- F** Repair scheme in progress and (where applicable) end use or user identified; or functionally redundant buildings with new use agreed but not yet implemented.

NOTE
Last year's priority category is shown in brackets (otherwise, New Entry is noted).

ABBREVIATIONS

CA	Conservation Area
LB	Listed Building
LPA	Local Planning Authority
NP	National Park
RPG	Registered Park and Garden
SM	Scheduled Monument
UA	Unitary Authority
WHS	World Heritage Site



© Historic England

SITE NAME:	Church of St Augustine, Kilburn Park Road, Kilburn NW6
DESIGNATION:	Listed Place of Worship grade I
CONDITION:	Poor
PRIORITY CATEGORY:	C (C)
OWNER TYPE:	Religious organisation
LIST ENTRY NUMBER:	1221320

Designed by JL Pearson, built in 1877. The building has slated pitched roofs and red brick walling with Bath stone dressings. Internally the walls are covered in wall paintings by Clayton & Bell. The south aisle roof was re-slatted in 2013, with funding from Historic England and the National Lottery Heritage Fund. A new heating system has more recently been installed. Other roofs, particularly the nave, chancel and transepts remain in poor condition.

Contact: Tracey Craig 020 7973 3756



© Historic England

SITE NAME:	Buddhist Temple, Margaret Street, Westminster W1
DESIGNATION:	Listed Place of Worship grade II*, CA
CONDITION:	Poor
PRIORITY CATEGORY:	C (C)
OWNER TYPE:	Religious organisation
LIST ENTRY NUMBER:	1273611

Former Parish School and Church House to All Saints Margaret Street dating from 1868-70 by William Butterfield. The building is in full-time occupation and used for worship, library and residential accommodation. The roofs and external facades are in poor condition. Repairs were carried out in 2018 to the roofs, masonry and rainwater goods to the former Church House, grant-aided by the National Lottery Heritage Fund. Similar repairs are required to the former School House.

Contact: Tracey Craig 020 7973 3756



© Historic England

SITE NAME:	Church of St Marylebone, Marylebone Road, Westminster W1
DESIGNATION:	Listed Place of Worship grade I, CA
CONDITION:	Poor
PRIORITY CATEGORY:	D (D)
OWNER TYPE:	Religious organisation
LIST ENTRY NUMBER:	1239817

Built c1818, designed by Thomas Hardwick with chancel remodelled in 1884 by Thomas Harris. Corinthian portico and tower surmounted by a domed cupola supported by golden caryatids. Built in Portland stone with metal and tiled roofs. There are problems with the timber roof structure and roof coverings, and also to the stone in places. In 2016 the church was awarded a grant from the National Lottery Heritage Fund for their Changing Lives project, which will include the repairs to the church fabric. The congregation are actively fundraising with a view to commencing works in 2021.

Contact: Tracey Craig 020 7973 3756



© Historic England

SITE NAME:	Church of St Mary Magdalene, Rowington Close, Paddington W2
DESIGNATION:	Listed Place of Worship grade I, CA
CONDITION:	Poor
PRIORITY CATEGORY:	C (C)
OWNER TYPE:	Religious organisation
LIST ENTRY NUMBER:	1235288

Built 1878 by GE Street, with crypt chapel of St Sepulchre by Sir Ninian Comper 1895. Roof repairs were completed with funding from the National Lottery Heritage Fund and Historic England in 2008 and further funding saw the replacement of electrics and drainage repairs in 2012. The church has undergone external fabric repairs with cleaning and conservation works to the interior grant-aided by the National Lottery Heritage Fund, completed in 2018, and a new contemporary extension completed in 2019. The St Sepulchre Chapel is undergoing environmental monitoring prior to any conservation works.

Contact: Tracey Craig 020 7973 3756



© Historic England

SITE NAME:	Church of St Gabriel, Warwick Square, Pimlico SW1
DESIGNATION:	Listed Place of Worship grade II*, CA
CONDITION:	Poor
PRIORITY CATEGORY:	D (C)
OWNER TYPE:	Religious organisation
LIST ENTRY NUMBER:	1357369

Church dating from 1851-3 by the architect Thomas Cundy II with his son Thomas Cundy III. The external walling is generally Kentish ragstone with Bath stone dressings. The tower has been repaired, grant-aided by the National Lottery Heritage Fund and Historic England. However, some roofs and masonry in other areas remain in poor condition. Work is due to commence in 2020 for some re-ordering and improvements to rainwater goods and below ground drainage.

Contact: Tracey Craig 020 7973 3756

PRIORITY CATEGORIES

- A** Immediate risk of further rapid deterioration or loss of fabric; no solution agreed.
- B** Immediate risk of further rapid deterioration or loss of fabric; solution agreed but not yet implemented.
- C** Slow decay; no solution agreed.
- D** Slow decay; solution agreed but not yet implemented.
- E** Under repair or in fair to good repair, but no user identified; or under threat of vacancy with no obvious new user (applicable only to buildings capable of beneficial use).
- F** Repair scheme in progress and (where applicable) end use or user identified; or functionally redundant buildings with new use agreed but not yet implemented.

NOTE
Last year's priority category is shown in brackets (otherwise, New Entry is noted).

ABBREVIATIONS

CA	Conservation Area
LB	Listed Building
LPA	Local Planning Authority
NP	National Park
RPG	Registered Park and Garden
SM	Scheduled Monument
UA	Unitary Authority
WHS	World Heritage Site

BRACKNELL FOREST (UA)



© Historic England

SITE NAME:	Newbold College (formerly Moor Close), Binfield
DESIGNATION:	Registered Park and Garden grade II*, 7 LBs
CONDITION:	Extensive significant problems
VULNERABILITY:	High
TREND:	Declining
NEW ENTRY?:	No
OWNER TYPE:	Educational (independent)
LIST ENTRY NUMBER:	1000547

Moor Close estate, now the home of Newbold College, was Oliver Hill's first commission in an early C20 Arts and Crafts style. Divided into several sections the garden and its setting will be affected by development and infrastructure proposals within the Local Plan, some of which has now been approved. The garden's built fabric has deteriorated and after a condition survey and some limited site repairs further resources are needed to manage change so that the significance of design, structural fabric and setting may best be considered to restrict further loss of historic design integrity.

Contact: Kay Richardson 0207 973 3647



© Historic England

SITE NAME:	Broadmoor Hospital, Crowthorne
DESIGNATION:	Registered Park and Garden grade II, LB grade II
CONDITION:	Extensive significant problems
VULNERABILITY:	High
TREND:	Declining
NEW ENTRY?:	No
OWNER TYPE:	Health authority
LIST ENTRY NUMBER:	1001401

A mid-C19 asylum built to designs by Joshua Jebb with extensive contemporary grounds. Sited on a ridge, formal terraces descend to kitchen gardens and farm estate below. The ornamented farmland has survived with some loss of historic character. Major redevelopment of the hospital completed in 2019 with plans to sell the original building and other features like the walled garden for commercial and residential uses are ongoing in 2020. Close liaison with the owner and Local Authority is necessary to restore a conservation management approach to reduce rapid loss of historic design integrity.

Contact: Kay Richardson 0207 973 3647

BRIGHTON AND HOVE, CITY OF (UA)



© Historic England

SITE NAME:	Madeira Terrace and Madeira Walk and Lift Tower and Related Buildings, Madeira Drive
DESIGNATION:	Listed Building grade II*, CA
CONDITION:	Very bad
OCCUPANCY:	Vacant/not in use
PRIORITY CATEGORY:	C (New entry)
OWNER TYPE:	Local authority
LIST ENTRY NUMBER:	1381696

The 850 metres of cast iron arches known as Madeira Terrace is the most striking feature of Brighton's eastern seafront. It is a remarkable example of C19 engineering and evocative of the late Victorian heyday of the seaside. The terrace is in a very poor and deteriorating condition. Its structural stability is a serious concern causing the 170 plus bays to be closed off to the public. The Council has published a Madeira Drive Regeneration Framework which looks at options for reactivating and revitalising Madeira Drive and Terrace.

Contact: Alma Howell 0207 9733 627



© Historic England

SITE NAME:	53, Brunswick Square, Hove
DESIGNATION:	Listed Building grade I, CA
CONDITION:	Poor
OCCUPANCY:	Part occupied/part in use
PRIORITY CATEGORY:	C (C)
OWNER TYPE:	Private
LIST ENTRY NUMBER:	1281017

Terraced house by A Wilds and CA Busby, 1825-27. Used for multiple occupancy but largely vacant. The rear elevation and outbuildings are in poor condition and parts of the building are not habitable. Urgent works have been carried to make the building weather tight but full repairs are still required and there is no long-term solution in place.

Contact: Alma Howell 0207 9733 627


PRIORITY CATEGORIES

- A** Immediate risk of further rapid deterioration or loss of fabric; no solution agreed.
- B** Immediate risk of further rapid deterioration or loss of fabric; solution agreed but not yet implemented.
- C** Slow decay; no solution agreed.
- D** Slow decay; solution agreed but not yet implemented.
- E** Under repair or in fair to good repair, but no user identified; or under threat of vacancy with no obvious new user (applicable only to buildings capable of beneficial use).
- F** Repair scheme in progress and (where applicable) end use or user identified; or functionally redundant buildings with new use agreed but not yet implemented.


NOTE
Last year's priority category is shown in brackets (otherwise, New Entry is noted).

ABBREVIATIONS


CA	Conservation Area
LB	Listed Building
LPA	Local Planning Authority
NP	National Park
RPG	Registered Park and Garden
SM	Scheduled Monument
UA	Unitary Authority
WHS	World Heritage Site

	SITE NAME:	The West Pier, Kings Road, Brighton	Pier, 1864-66 by Eugenius Birch. Closed in 1975. Historic England has declared its view that the combination of significant damage and cost of repair make restoration from public funds uneconomic. In early 2013 the eastern side of the structure collapsed following cold weather conditions, and in February 2014, further main supports on the eastern side were washed away, splitting the former pavilion into two sections.
	DESIGNATION:	Listed Building grade I, CA	
	CONDITION:	Very bad	
	OCCUPANCY:	N/A	
	PRIORITY CATEGORY:	A (A)	
	OWNER TYPE:	Charity (heritage)	
LIST ENTRY NUMBER:	1381655	Contact: Clare Charlesworth 0207 973 3640	


© Historic England

	SITE NAME:	Saltdean Lido, Marine Drive, Saltdean	Lido of 1938, by RVH Jones in Moderne style. The building remains largely closed and requires extensive concrete repairs and general upgrading. The Saltdean Community Interest Company has a 60 year lease and has secured planning and listed building consent for its repair and reuse. The pool opened in summer 2017, but works to the building are yet to commence. Funding for a discrete repair project has been offered by Historic England and other major funding has been awarded by the National Lottery Heritage Fund, Coastal Communities and Social Investment in Business funds.
	DESIGNATION:	Listed Building grade II*	
	CONDITION:	Poor	
	OCCUPANCY:	Vacant/not in use	
	PRIORITY CATEGORY:	D (D)	
	OWNER TYPE:	Community interest group	
LIST ENTRY NUMBER:	1380905	Contact: David John 0207 973 3638	


© Rebecca Crook

	SITE NAME:	Hippodrome, 52-58, Middle Street	Originally an ice rink by Kerslake dating from 1896. Converted to Hippodrome in 1901 and again to variety theatre in 1902, both to designs of Frank Matcham. Vacant and in a very bad condition. The ornate plasterwork to the auditorium is particularly at risk. Consent granted in November 2013 for conversion to a multi-screen cinema was not implemented. A new private owner has acquired the building. Historic England and Brighton & Hove City Council are seeking urgent works and are engaged in pre-application discussions about potential uses.
	DESIGNATION:	Listed Building grade II*, CA	
	CONDITION:	Very bad	
	OCCUPANCY:	Vacant/not in use	
	PRIORITY CATEGORY:	A (A)	
	OWNER TYPE:	Commercial company	
LIST ENTRY NUMBER:	1381793	Contact: Alma Howell 0207 9733 627	

© Historic England

	SITE NAME:	Marlborough House, 54, Old Steine, Brighton	House built in 1765 and remodelled in 1786 by Robert Adam. Converted to an office, the building later became vacant. Consent granted in 2015 for change of use to single family dwelling has not been implemented. Some repair and restoration work has been carried out including to lathe and plaster walls and ceilings. Historic England is in pre-application discussions with owner about alternative uses for the building.
	DESIGNATION:	Listed Building grade I, CA	
	CONDITION:	Poor	
	OCCUPANCY:	Vacant/not in use	
	PRIORITY CATEGORY:	C (C)	
	OWNER TYPE:	Commercial company	
LIST ENTRY NUMBER:	1380671	Contact: Alma Howell 0207 9733 627	

© Historic England

	SITE NAME:	Church of St Patrick, Cambridge Road, Hove	Large C19 church constructed of ragstone. Problems with high level roofing and gutters, as well as stonework need addressing. The future use of this church is uncertain.
	DESIGNATION:	Listed Place of Worship grade II, CA	
	CONDITION:	Poor	
	PRIORITY CATEGORY:	C (C)	
	OWNER TYPE:	Religious organisation	
	LIST ENTRY NUMBER:	1280980	

© Historic England

PRIORITY CATEGORIES

- A** Immediate risk of further rapid deterioration or loss of fabric; no solution agreed.
- B** Immediate risk of further rapid deterioration or loss of fabric; solution agreed but not yet implemented.
- C** Slow decay; no solution agreed.
- D** Slow decay; solution agreed but not yet implemented.
- E** Under repair or in fair to good repair, but no user identified; or under threat of vacancy with no obvious new user (applicable only to buildings capable of beneficial use).
- F** Repair scheme in progress and (where applicable) end use or user identified; or functionally redundant buildings with new use agreed but not yet implemented.

NOTE
Last year's priority category is shown in brackets (otherwise, New Entry is noted).

ABBREVIATIONS

- CA** Conservation Area
- LB** Listed Building
- LPA** Local Planning Authority
- NP** National Park
- RPG** Registered Park and Garden
- SM** Scheduled Monument
- UA** Unitary Authority
- WHS** World Heritage Site



© Historic England

SITE NAME:	Church of All Saints, Eaton Road, Hove
DESIGNATION:	Listed Place of Worship grade I, CA
CONDITION:	Poor
PRIORITY CATEGORY:	A (A)
OWNER TYPE:	Religious organisation
LIST ENTRY NUMBER:	I 187592

Large late Victorian sandstone ashlar church with a rich cathedral like interior in the suburbs of Hove near to the seafront. Five bay nave, north and south aisles, chancel, chapel with apse and incomplete tower. Repairs to leaking roof over north aisle and organ carried out in summer 2013. Repair works underway in early 2020 to east towers. Current campaign underway to raise funds to restore stone cills and tracery of windows.

Contact: David John 0207 973 3638



© Historic England

SITE NAME:	Church of St Mary the Virgin, St James's Street, Brighton
DESIGNATION:	Listed Place of Worship grade II*, CA
CONDITION:	Very bad
PRIORITY CATEGORY:	A (A)
OWNER TYPE:	Religious organisation
LIST ENTRY NUMBER:	I 380884

A large late Victorian red brick building by William Emerson. Comprises a chancel with 5-sided apse, two vestries, transepts and four bay nave with north and south aisles and incomplete tower. The exterior brickwork, stone around the windows and other stone details are in a very poor condition and there is damp penetration at north end. The north elevation has been repaired with a grant from the National Lottery Heritage Fund, with a second phase to the west elevation and tower completed recently. Further phases to the other elevations are still to be done.

Contact: David John 0207 973 3638



© Historic England

SITE NAME:	Church of St Peter, St Peters Place, Brighton
DESIGNATION:	Listed Place of Worship grade II*, CA
CONDITION:	Poor
PRIORITY CATEGORY:	A (A)
OWNER TYPE:	Religious organisation
LIST ENTRY NUMBER:	I 380903

Designed by Sir Charles Barry and built between 1824 and 1828. A National Lottery Heritage Fund and Historic England Repair Grants for Places of Worship grant for repairs to the lower tower roof, nave and aisle roofs were completed. Further phases of repair to the upper tower have also been completed with funding from the National Lottery Heritage Fund Grants for Places of Worship. The completed upper part of the tower has been revealed, but the majority of the tower remains scaffolded as there are further phases of work still required. Funding is being sought.

Contact: David John 0207 973 3638



© Historic England

SITE NAME:	Church of St Paul, West Street, Brighton
DESIGNATION:	Listed Place of Worship grade II*
CONDITION:	Poor
PRIORITY CATEGORY:	A (A)
OWNER TYPE:	Religious organisation
LIST ENTRY NUMBER:	I 381098

A church designed by Richard Cromwell Carpenter in 1846-8 and built by George Cheeseman. The tower and spire are by Richard Herbert Carpenter. The narthex, Fishermen's Institute (west end) and covered way are by George Frederick Bodley. Large fragments of stone and flint have fallen from the tower, which is adjacent to a busy shopping street. Temporary protection has been provided.

Contact: David John 0207 973 3638



© Historic England

SITE NAME:	The Royal Pavilion Gardens, Brighton
DESIGNATION:	Registered Park and Garden grade II, 3 LBs, CA
CONDITION:	Extensive significant problems
VULNERABILITY:	High
TREND:	Declining
NEW ENTRY?:	No
OWNER TYPE:	Local authority, multiple owners
LIST ENTRY NUMBER:	I 000205

John Nash designed picturesque layout of serpentine walks and drives, flowery shrubberies and trees within open lawns of the royal estate. Restored in 1990 high levels of visitor use and recreational pressure affect the garden's condition and distinctiveness. Later insertions and temporary events conceal the estate's overall composition and identity. As highly socially valued urban green space but with little chance to understand the shared sense of place, Royal Pavilion & Museums have been awarded National Lottery Heritage Funding in 2019 to conserve the vulnerable Regency landscape.

Contact: Kay Richardson 0207 973 3647

PRIORITY CATEGORIES

- A** Immediate risk of further rapid deterioration or loss of fabric; no solution agreed.
- B** Immediate risk of further rapid deterioration or loss of fabric; solution agreed but not yet implemented.
- C** Slow decay; no solution agreed.
- D** Slow decay; solution agreed but not yet implemented.
- E** Under repair or in fair to good repair, but no user identified; or under threat of vacancy with no obvious new user (applicable only to buildings capable of beneficial use).
- F** Repair scheme in progress and (where applicable) end use or user identified; or functionally redundant buildings with new use agreed but not yet implemented.

NOTE
Last year's priority category is shown in brackets (otherwise, New Entry is noted).

ABBREVIATIONS

- CA** Conservation Area
- LB** Listed Building
- LPA** Local Planning Authority
- NP** National Park
- RPG** Registered Park and Garden
- SM** Scheduled Monument
- UA** Unitary Authority
- WHS** World Heritage Site

SITE NAME:	Benfield Barn		
DESIGNATION:	Conservation Area, LB grade II	NEW ENTRY?:	No
CONDITION:	Very bad	TREND:	Deteriorating
VULNERABILITY:	Medium	CONTACT:	Tim Jefferies (LPA) 01273 293152

SITE NAME:	East Cliff		
DESIGNATION:	Conservation Area, 189 LBs, part in RPG grade II	NEW ENTRY?:	No
CONDITION:	Very bad	TREND:	Deteriorating
VULNERABILITY:	Low	CONTACT:	Tim Jefferies (LPA) 01273 293152

SITE NAME:	Old Town		
DESIGNATION:	Conservation Area, 114 LBs	NEW ENTRY?:	No
CONDITION:	Very bad	TREND:	Improving
VULNERABILITY:	Low	CONTACT:	Tim Jefferies (LPA) 01273 293152

SITE NAME:	Queen's Park		
DESIGNATION:	Conservation Area, 34 LBs, RPG grade II	NEW ENTRY?:	No
CONDITION:	Poor	TREND:	Deteriorating
VULNERABILITY:	Low	CONTACT:	Tim Jefferies (LPA) 01273 293152

SITE NAME:	Sackville Gardens		
DESIGNATION:	Conservation Area	NEW ENTRY?:	No
CONDITION:	Poor	TREND:	Deteriorating
VULNERABILITY:	Low	CONTACT:	Tim Jefferies (LPA) 01273 293152

SITE NAME:	Valley Gardens		
DESIGNATION:	Conservation Area, 139 LBs, RPG grade II*	NEW ENTRY?:	No
CONDITION:	Very bad	TREND:	Improving
VULNERABILITY:	Low	CONTACT:	Tim Jefferies (LPA) 01273 293152

SOUTH DOWNS (NP)

SITE NAME:	Earthworks and lynchets near Eastwick Barn, Patcham, Brighton and Hove, City of (UA)		
DESIGNATION:	Scheduled Monument	LIST ENTRY NUMBER:	1002303
CONDITION:	Extensive significant problems	TREND:	Declining
PRINCIPAL VULNERABILITY:	Arable ploughing	NEW ENTRY?:	No
OWNER TYPE:	Local authority	CONTACT:	Alison McQuaid 0207 973 3646

SITE NAME:	Stanmer, Brighton and Hove, City of (UA), Brighton and Hove, City of (UA)		
DESIGNATION:	Conservation Area, 18 LBs, part in RPG grade II, 2 SMs	NEW ENTRY?:	No
CONDITION:	Very bad	TREND:	No significant change
VULNERABILITY:	Low	CONTACT:	Michael Scammell (LPA) 01730 814810

PRIORITY CATEGORIES

- A** Immediate risk of further rapid deterioration or loss of fabric; no solution agreed.
- B** Immediate risk of further rapid deterioration or loss of fabric; solution agreed but not yet implemented.
- C** Slow decay; no solution agreed.
- D** Slow decay; solution agreed but not yet implemented.
- E** Under repair or in fair to good repair, but no user identified; or under threat of vacancy with no obvious new user (applicable only to buildings capable of beneficial use).
- F** Repair scheme in progress and (where applicable) end use or user identified; or functionally redundant buildings with new use agreed but not yet implemented.

NOTE
Last year's priority category is shown in brackets (otherwise, New Entry is noted).

ABBREVIATIONS

CA	Conservation Area
LB	Listed Building
LPA	Local Planning Authority
NP	National Park
RPG	Registered Park and Garden
SM	Scheduled Monument
UA	Unitary Authority
WHS	World Heritage Site

BUCKINGHAMSHIRE (UA)



© Historic England Archive

SITE NAME:	Barn and fishpond and moated site with dovecote at Church Farm., Edlesborough
DESIGNATION:	Scheduled Monument, 2 LBs
CONDITION:	Poor
OCCUPANCY:	Vacant/not in use
PRIORITY CATEGORY:	A (New entry)
OWNER TYPE:	Private
LIST ENTRY NUMBER:	1006955

Barn and fishpond and moated site with dovecote at Church Farm. Dovecote mid-C18, a small rectangular building with each gable with four entrance holes, the east gable also having a door with rectangular barred fanlight. Red and vitreous brick, old tile roof with two queen strut trusses, one altered. Contains about 350 nesting boxes with rectangular openings and continuous brick ledges below. Dovecote at risk due to structural cracking and proximity to the moat. A project needs to be initiated to address these issues.

Contact: Rachel James 0207 973 3153



© Historic England

SITE NAME:	Walls of moated site at Grove Farm, Ashley Green
DESIGNATION:	Scheduled Monument, 3 LBs
CONDITION:	Very bad
OCCUPANCY:	N/A
PRIORITY CATEGORY:	A (A)
OWNER TYPE:	Private
LIST ENTRY NUMBER:	1006946

Remains of probable C15 walls to a strongly defended moated site. Walls have been overgrown with vegetation for many years but some have been cleared to reveal serious structural issues. A grant has been offered by Historic England to the owners to understand the extent and cost of the works needed to conserve the walls. The grant has not been accepted. Further proposals are awaited from the owner.

Contact: David John 0207 973 3638



© Historic England

SITE NAME:	Barn at New Manor Farm, Broughton Lane, Bierton with Broughton
DESIGNATION:	Listed Building grade II*
CONDITION:	Very bad
OCCUPANCY:	Vacant/not in use
PRIORITY CATEGORY:	C (C)
OWNER TYPE:	Private, multiple owners
LIST ENTRY NUMBER:	1310584

Five bay aisled barn, late C12 and later. Roof of early C18 queen posts hipped to the west end and half hipped to east. Barn clad in weatherboarding with a gabled C19 cart entrance to the centre of the north elevation. A historic building analysis has been carried out with Historic England grant aid. Full internal birdcage scaffold and external temporary roof structure and metal roofing erected early 2019 to support and weatherproof the timber structure.

Contact: Rachel James 0207 973 3153



© Historic England

SITE NAME:	Lodging Range/ "courthouse" rear of the George Public House, High Street, Great Missenden
DESIGNATION:	Listed Building grade II*, CA
CONDITION:	Very bad
OCCUPANCY:	Vacant/not in use
PRIORITY CATEGORY:	C (C)
OWNER TYPE:	Commercial company
LIST ENTRY NUMBER:	1124795

C15 timber framed range, probably built as a court house. Structural problems at one end which is propped with scaffolding to prevent collapse. Although a Community Interest Company has expressed interest in restoring the building, and the pub associated with it, they have not been able to reach agreement with the owner to purchase it. The building and associated pub have been recently acquired.

Contact: Rachel Fletcher 02079733846



© Historic England

SITE NAME:	Dovecote to north east of Notley Farm, Chearsley Road, Long Crendon
DESIGNATION:	Listed Building grade I, SM
CONDITION:	Very bad
OCCUPANCY:	Vacant/not in use
PRIORITY CATEGORY:	A (New entry)
OWNER TYPE:	Private
LIST ENTRY NUMBER:	1289102

Large rectangular dovecote built from stone of Notley Abbey. Some moulded stones found in core of wall. High hipped roof of old tiles with dormer at eaves on east side and gabled louvres rear ridge on north and south. Significant historic subsidence, roof tiles and battens failing admitting rain into the building.

Contact: Rachel James 0207 973 3153

PRIORITY CATEGORIES

- A** Immediate risk of further rapid deterioration or loss of fabric; no solution agreed.
B Immediate risk of further rapid deterioration or loss of fabric; solution agreed but not yet implemented.
C Slow decay; no solution agreed.

- D** Slow decay; solution agreed but not yet implemented.
E Under repair or in fair to good repair, but no user identified; or under threat of vacancy with no obvious new user (applicable only to buildings capable of beneficial use).

- F** Repair scheme in progress and (where applicable) end use or user identified; or functionally redundant buildings with new use agreed but not yet implemented.

NOTE
 Last year's priority category is shown in brackets (otherwise, New Entry is noted).

ABBREVIATIONS

CA	Conservation Area
LB	Listed Building
LPA	Local Planning Authority
NP	National Park
RPG	Registered Park and Garden
SM	Scheduled Monument
UA	Unitary Authority
WHS	World Heritage Site



© Mr George Harper. Image supplied courtesy of Images of England

SITE NAME:	Mentmore Towers, Mentmore
DESIGNATION:	Listed Building grade I, RPG grade II*, CA
CONDITION:	Poor
OCCUPANCY:	Vacant/not in use
PRIORITY CATEGORY:	B (B)
OWNER TYPE:	Commercial company
LIST ENTRY NUMBER:	1117863

Country house built 1852-4 by Sir Joseph Paxton and GH Stokes for Baron Mayer Amschel de Rothschild. Listed Building Consent and Planning Permission granted for conversion to a hotel together with a major extension. Planning for the implementation of these consents stopped in 2009. Emergency works undertaken to central roof lantern. The service wing roof remains in very poor condition. An application for Listed Building Consent and Planning Permission for repairs has been granted. In 2018/19 Historic England grant aided research into the wider landscape.

Contact: Rachel James 0207 973 3153



© Historic England

SITE NAME:	The East Boycott Pavilion, Stowe Landscape Garden, Stowe
DESIGNATION:	Listed Building grade I, RPG grade I, CA
CONDITION:	Poor
OCCUPANCY:	Part occupied/part in use
PRIORITY CATEGORY:	C (C)
OWNER TYPE:	Charity (heritage)
LIST ENTRY NUMBER:	1289656

One of a pair of large stone pavilions, circa 1728, by James Gibbs, altered by Borra in 1754 to change the steep pyramidal roofs to domes with cupolas. It now incorporates domestic accommodation, but was previously an open-sided belvedere. With its western twin, these pavilions straddle the Oxford Avenue, at the south west of The Course, which is the main approach to the house. Domed roof replacement needed and cupola reinstatement. National Trust plan major repairs and removal of 1950s interiors and conservation of original interior space in 2021-22.

Contact: Rachel James 0207 973 3153



© Historic England Archive

SITE NAME:	The Palladian Bridge, Stowe Landscape Garden, Stowe
DESIGNATION:	Listed Building grade I, RPG grade I, CA
CONDITION:	Very bad
OCCUPANCY:	N/A
PRIORITY CATEGORY:	A (A)
OWNER TYPE:	Charity (heritage)
LIST ENTRY NUMBER:	1289750

Covered bridge built in 1738; attributed to James Gibbs, situated in the south east corner of the pleasure grounds. The bridge is viewed from the west across the Octagon Lake and from the north west and north across Hawkwell Fields. Steady decay of the roof covering, ceiling plaster and masonry. Holding repairs have been carried out, but full conservation and repairs needed which are planned for 2020-21.

Contact: Rachel James 0207 973 3153



© Historic England

SITE NAME:	Aviary at Dropmore House, Heathfield Road, Taplow
DESIGNATION:	Listed Building grade I, RPG grade II
CONDITION:	Poor
OCCUPANCY:	N/A
PRIORITY CATEGORY:	F (F)
OWNER TYPE:	Private
LIST ENTRY NUMBER:	1332401

Aviary, early C19, situated on south side of range of buildings to west of the house. Previously vulnerable to heritage crime and longstanding lack of regular maintenance. Situated within late C18 to early C19 gardens. Mansion converted into residential use. Restoration of the gardens in progress and structural repairs to the aviary by a specialist blacksmith now successfully carried out but marble inserts remain to be completed.

Contact: Rachel James 0207 973 3153



© Historic England

SITE NAME:	Church of St Martin, Dunton
DESIGNATION:	Listed Place of Worship grade II*
CONDITION:	Very bad
PRIORITY CATEGORY:	A (New entry)
OWNER TYPE:	Religious organisation
LIST ENTRY NUMBER:	1211972

Parish church. C12 nave with S. wall rebuilt late C18, C13 chancel. C15 W. tower, all much restored late C18. Nave and tower are of large stone blocks, squared and coursed with brick repairs and dressings. Chancel is rendered. Slate roof to nave, tiled chancel. Tower of two stages has clasping buttresses, brick parapet and pointed single openings to bell chamber. Serious cracking to north and south walls of the medieval chancel. No solution identified.

Contact: Rachel James 0207 973 3153

PRIORITY CATEGORIES

- A** Immediate risk of further rapid deterioration or loss of fabric; no solution agreed.
B Immediate risk of further rapid deterioration or loss of fabric; solution agreed but not yet implemented.
C Slow decay; no solution agreed.

- D** Slow decay; solution agreed but not yet implemented.
E Under repair or in fair to good repair, but no user identified; or under threat of vacancy with no obvious new user (applicable only to buildings capable of beneficial use).

- F** Repair scheme in progress and (where applicable) end use or user identified; or functionally redundant buildings with new use agreed but not yet implemented.

NOTE
 Last year's priority category is shown in brackets (otherwise, New Entry is noted).

ABBREVIATIONS

CA	Conservation Area
LB	Listed Building
LPA	Local Planning Authority
NP	National Park
RPG	Registered Park and Garden
SM	Scheduled Monument
UA	Unitary Authority
WHS	World Heritage Site



© Historic England

SITE NAME:	Church of All Saints, Church End, Hillesden
DESIGNATION:	Listed Place of Worship grade I, CA
CONDITION:	Poor
PRIORITY CATEGORY:	C (C)
OWNER TYPE:	Religious organisation
LIST ENTRY NUMBER:	I28864I

Parish church. Mid-C15 west tower of rubble stone. Remainder rebuilt after 1493 in ashlar, restored 1874-5 by Sir George Gilbert Scott and again in 1960. The high level stonework was in very bad condition which put the church on the Heritage at Risk Register. Some repairs have been carried out under the National Lottery Heritage Fund Grants for Places of Worship scheme but further repairs to the church are required.

Contact: Rachel James 0207 973 3153



© Historic England

SITE NAME:	Church of St Michael and All Angels, Hughenden Park, Hughenden
DESIGNATION:	Listed Place of Worship grade II*, RPG grade II, CA
CONDITION:	Poor
PRIORITY CATEGORY:	A (New entry)
OWNER TYPE:	Religious organisation
LIST ENTRY NUMBER:	I125743

Parish church. Originally C14, almost totally rebuilt 1875 by Sir A.W. Blomfield. Knapped flint with stone dressings and tiled roofs. North west tower, nave, south porch, north aisle, north chapel now vestry, and chancel. In Decorated style with arched traceried windows. Tower is of 3 stages with set back buttresses, battlemented parapet and pyramidal roof. Tower roof admitting water causing decay to timber roof structure.

Contact: Rachel James 0207 973 3153



© Historic England

SITE NAME:	Church of All Saints, The Green, Hulcott, Bucks, Hulcott
DESIGNATION:	Listed Place of Worship grade II*, CA
CONDITION:	Very bad
PRIORITY CATEGORY:	A (New entry)
OWNER TYPE:	Religious organisation
LIST ENTRY NUMBER:	I281503

Parish Church. C14 and C16, restored. Rubble limestone with tiled roof, C16 wooden bellcote with boarded sides and shingled spire. Serious structural problems in masonry. Church closed except for special services.

Contact: Rachel James 0207 973 3153



© Historic England

SITE NAME:	Church of St Mary the Virgin, Church Lane, Ludgershall
DESIGNATION:	Listed Place of Worship grade I, CA
CONDITION:	Poor
PRIORITY CATEGORY:	F (C)
OWNER TYPE:	Religious organisation
LIST ENTRY NUMBER:	I124276

Largely C14 church with C19 restorations. The nave, porch and north and south aisles were re-roofed and the decaying roof structure repaired. Repair work to the tower roof, tower stonework, repointing, rainwater goods and drainage also now completed. Both phases were supported by the National Lottery Heritage Fund and Historic England Repair Grants for Places of Worship scheme. The timber belfry structure has been repaired. A National Lottery Heritage Fund Grants for Places of Worship grant application was unsuccessful, but internal repairs to damaged plasterwork need to be addressed.

Contact: Rachel James 0207 973 3153

SITE NAME:	Desborough Castle	LIST ENTRY NUMBER:	I020863
DESIGNATION:	Scheduled Monument	TREND:	Declining
CONDITION:	Generally unsatisfactory with major localised problems	NEW ENTRY?:	Yes
PRINCIPAL VULNERABILITY:	Vandalism	CONTACT:	Alison McQuaid 0207 973 3646
OWNER TYPE:	Local authority		

SITE NAME:	Bell barrow 260m WNW of Slough Glebe Farm, part of the Saunderton Lee barrow cemetery, Bledlow-cum-Saunderton	LIST ENTRY NUMBER:	I013953
DESIGNATION:	Scheduled Monument	TREND:	Declining
CONDITION:	Extensive significant problems	NEW ENTRY?:	No
PRINCIPAL VULNERABILITY:	Arable ploughing	CONTACT:	Alison McQuaid 0207 973 3646
OWNER TYPE:	Commercial company		

PRIORITY CATEGORIES

- A** Immediate risk of further rapid deterioration or loss of fabric; no solution agreed.
B Immediate risk of further rapid deterioration or loss of fabric; solution agreed but not yet implemented.
C Slow decay; no solution agreed.

- D** Slow decay; solution agreed but not yet implemented.
E Under repair or in fair to good repair, but no user identified; or under threat of vacancy with no obvious new user (applicable only to buildings capable of beneficial use).

- F** Repair scheme in progress and (where applicable) end use or user identified; or functionally redundant buildings with new use agreed but not yet implemented.

NOTE
 Last year's priority category is shown in brackets (otherwise, New Entry is noted).

ABBREVIATIONS

CA	Conservation Area
LB	Listed Building
LPA	Local Planning Authority
NP	National Park
RPG	Registered Park and Garden
SM	Scheduled Monument
UA	Unitary Authority
WHS	World Heritage Site

SITE NAME:	Bowl barrow 140m WNW of Slough Glebe Farm, part of the Saunderton Lee round barrow cemetery, Bledlow-cum-Saunderton		
DESIGNATION:	Scheduled Monument	LIST ENTRY NUMBER:	1013954
CONDITION:	Extensive significant problems	TREND:	Declining
PRINCIPAL VULNERABILITY:	Arable ploughing	NEW ENTRY?:	No
OWNER TYPE:	Commercial company	CONTACT:	Alison McQuaid 0207 973 3646
SITE NAME:	Bowl barrow at Molin's Works, part of the Saunderton Lee round barrow cemetery, Bledlow-cum-Saunderton		
DESIGNATION:	Scheduled Monument	LIST ENTRY NUMBER:	1013955
CONDITION:	Generally unsatisfactory with major localised problems	TREND:	Unknown
PRINCIPAL VULNERABILITY:	Permitted development	NEW ENTRY?:	Yes
OWNER TYPE:	Commercial company	CONTACT:	Alison McQuaid 0207 973 3646
SITE NAME:	Two bowl barrows 450m north west of Slough Glebe Farm, part of the Saunderton Lee barrow cemetery, Bledlow-cum-Saunderton		
DESIGNATION:	Scheduled Monument	LIST ENTRY NUMBER:	1013952
CONDITION:	Extensive significant problems	TREND:	Declining
PRINCIPAL VULNERABILITY:	Arable ploughing	NEW ENTRY?:	No
OWNER TYPE:	Commercial company	CONTACT:	Alison McQuaid 0207 973 3646
SITE NAME:	Dam walls; part of Motte and bailey castle, moated site and Roman villa immediately east of All Saint's Church, Great and Little Kimble		
DESIGNATION:	Scheduled Monument, part in RPG grade II	LIST ENTRY NUMBER:	1018007
CONDITION:	Generally unsatisfactory with major localised problems	TREND:	Declining
PRINCIPAL VULNERABILITY:	Collapse	NEW ENTRY?:	No
OWNER TYPE:	Charity (non-heritage)	CONTACT:	Alison McQuaid 0207 973 3646
SITE NAME:	Roman villa north of Yewden Lodge, Hambleden		
DESIGNATION:	Scheduled Monument	LIST ENTRY NUMBER:	1014606
CONDITION:	Generally unsatisfactory with major localised problems	TREND:	Declining
PRINCIPAL VULNERABILITY:	Arable ploughing	NEW ENTRY?:	No
OWNER TYPE:	Private	CONTACT:	Alison McQuaid 0207 973 3646
	SITE NAME:	Halton House, Halton / Aston Clinton	Another of the original seven Rothschild country houses in the Aylesbury Vale with late C19 formal gardens and park with woodland rides. Sold to the Royal Air Force in 1918 the house is now the Officers' Mess to RAF Halton. Bisected by a disused arm of the Grand Union Canal much of the open parkland has been fragmented and lost to development of the camp with the historic fabric of the ornamental features of the garden in poor condition. The overall woodland structure survives managed by the Forestry Commission. A Conservation Management Plan has been written to guide future proposals.
	DESIGNATION:	Registered Park and Garden grade II, 5 LBs, part in CA	
	CONDITION:	Extensive significant problems	
	VULNERABILITY:	High	
	TREND:	Stable	
	NEW ENTRY?:	No	
	OWNER TYPE:	Mixed, multiple owners	
LIST ENTRY NUMBER:	1000601	Contact: Kay Richardson 0207 973 3647	

© Historic England

PRIORITY CATEGORIES

- A** Immediate risk of further rapid deterioration or loss of fabric; no solution agreed.
B Immediate risk of further rapid deterioration or loss of fabric; solution agreed but not yet implemented.
C Slow decay; no solution agreed.

- D** Slow decay; solution agreed but not yet implemented.
E Under repair or in fair to good repair, but no user identified; or under threat of vacancy with no obvious new user (applicable only to buildings capable of beneficial use).

- F** Repair scheme in progress and (where applicable) end use or user identified; or functionally redundant buildings with new use agreed but not yet implemented.

NOTE
 Last year's priority category is shown in brackets (otherwise, New Entry is noted).

ABBREVIATIONS

CA	Conservation Area
LB	Listed Building
LPA	Local Planning Authority
NP	National Park
RPG	Registered Park and Garden
SM	Scheduled Monument
UA	Unitary Authority
WHS	World Heritage Site



© Historic England

SITE NAME:	Mentmore Towers, Mentmore / Tring Rural / Cheddington
DESIGNATION:	Registered Park and Garden grade II*, 10 LBs, 2 CAs
CONDITION:	Generally satisfactory but with significant localised problems
VULNERABILITY:	High
TREND:	Stable
NEW ENTRY?:	No
OWNER TYPE:	Mixed, multiple owners
LIST ENTRY NUMBER:	1000319

Sir Joseph Paxton designed this largest of the Rothschild family houses in a prominent position in the Vale of Aylesbury, with formal gardens and park to complement it and a contemporary Arts and Crafts estate village. Sold in 2000, permission was sought to convert the house into a hotel and conference centre. With the estate ownership fragmented, much of the park converted to golf, and new development proposals a Landscape & Conservation Area Appraisal funded by Historic England and completed in 2020 assesses the significance, fabric, character and setting of Mentmore to inform decisions.

Contact: Kay Richardson 0207 973 3647

EAST SUSSEX

EASTBOURNE



© Historic England Archive

SITE NAME:	Eastbourne Redoubt, Eastbourne
DESIGNATION:	Scheduled Monument and Listed Building grade II, CA
CONDITION:	Poor
OCCUPANCY:	Part occupied/part in use
PRIORITY CATEGORY:	C (C)
OWNER TYPE:	Local authority
LIST ENTRY NUMBER:	1017358 and 1043662

A redoubt built as part of the Martello system, 1806. Main parts are in use as a museum. The aquarium building, which occupies casemates and the mast on the south west side, is in very poor condition. The surviving caponiers suffer from water ingress. Moat walls are decaying. A Conservation Plan has been produced and proposals are being developed.

Contact: Rebecca Lambert 0207 973 3630



© Historic England

SITE NAME:	Martello Tower No. 64, Eastbourne
DESIGNATION:	Scheduled Monument and Listed Building grade II
CONDITION:	Poor
OCCUPANCY:	Vacant/not in use
PRIORITY CATEGORY:	C (C)
OWNER TYPE:	Commercial company
LIST ENTRY NUMBER:	1017355 and 1043661

Martello tower, 1806. On the beach with a housing development nearby. The preservation of archaeological and historical significance will be the main consideration in assessing the suitability of proposals to convert Martello towers for residential use.

Contact: Rebecca Lambert 0207 973 3630



© Historic England

SITE NAME:	Martello Tower No. 66, Langney Point, Eastbourne
DESIGNATION:	Scheduled Monument and Listed Building grade II
CONDITION:	Fair
OCCUPANCY:	Vacant/not in use
PRIORITY CATEGORY:	E (E)
OWNER TYPE:	Private
LIST ENTRY NUMBER:	1017356 and 1043660

Martello tower, 1806. On the beach near the harbour entrance. The preservation of archaeological and historical significance will be the main consideration in assessing the suitability of proposals to convert Martello towers for residential use.

Contact: Rebecca Lambert 0207 973 3630

PRIORITY CATEGORIES

- A** Immediate risk of further rapid deterioration or loss of fabric; no solution agreed.
- B** Immediate risk of further rapid deterioration or loss of fabric; solution agreed but not yet implemented.
- C** Slow decay; no solution agreed.
- D** Slow decay; solution agreed but not yet implemented.
- E** Under repair or in fair to good repair, but no user identified; or under threat of vacancy with no obvious new user (applicable only to buildings capable of beneficial use).
- F** Repair scheme in progress and (where applicable) end use or user identified; or functionally redundant buildings with new use agreed but not yet implemented.

NOTE
Last year's priority category is shown in brackets (otherwise, New Entry is noted).

ABBREVIATIONS

CA	Conservation Area
LB	Listed Building
LPA	Local Planning Authority
NP	National Park
RPG	Registered Park and Garden
SM	Scheduled Monument
UA	Unitary Authority
WHS	World Heritage Site



© Historic England

SITE NAME:	Eastbourne Pier, Grand Parade
DESIGNATION:	Listed Building grade II*, CA
CONDITION:	Very bad
OCCUPANCY:	Part occupied/part in use
PRIORITY CATEGORY:	C (C)
OWNER TYPE:	Commercial company
LIST ENTRY NUMBER:	1353116

The pier is 1,000ft long and 52ft wide on a substructure of iron screw piles, designed by Eugenius Birch and completed in 1872. The seaward Pavilion Theatre with 'camera obscura' and two games pavilions were designed and built in 1901 by Noel Ridley. The central windscreens were erected 1902-03 and the music pavilion added in 1925, designed by PD Stoneham. Later additions include the kiosks in 1971 and an entrance building in 1991. In July 2014 the landward arcade building was destroyed by fire. Historic England, the owners and Eastbourne Borough Council have discussed how to reinstate.

Contact: David John 0207 973 3638

SITE NAME:	Shinewater Bronze Age settlement	LIST ENTRY NUMBER:	1400780
DESIGNATION:	Scheduled Monument	TREND:	Unknown
CONDITION:	Unknown	NEW ENTRY?:	Yes
PRINCIPAL VULNERABILITY:	Deterioration - in need of management	CONTACT:	Maria Buczak 0207 973 3642
OWNER TYPE:	Local authority		

HASTINGS



© Historic England

SITE NAME:	Chapel to the Former Convent of the Holy Child Jesus, Magdalen Road
DESIGNATION:	Listed Building grade II*, CA
CONDITION:	Poor
OCCUPANCY:	Part occupied/part in use
PRIORITY CATEGORY:	C (C)
OWNER TYPE:	Commercial company
LIST ENTRY NUMBER:	1043478

Former convent chapel, partly designed by Augustus Welby Pugin and completed by his son Edward Welby Pugin. The chapel has a good High Victorian Gothic interior and is a rare example of a Roman Catholic Chapel retaining the nuns' choir. The convent complex is used as a language school in the summer. Some of the more urgent repairs to the chapel have started to be addressed.

Contact: David John 0207 973 3638



© Judith Warren, Hastings Borough Council

SITE NAME:	Church of All Souls, Athelstan Road
DESIGNATION:	Listed Building grade II*
CONDITION:	Poor
OCCUPANCY:	Vacant/not in use
PRIORITY CATEGORY:	A (A)
OWNER TYPE:	Private
LIST ENTRY NUMBER:	1293681

Former church built 1889. Designed by Sir Arthur Blomfield. Vacant since February 2008 and now closed for worship. Its richly decorated interiors mean that it was included on the Victorian Society's top ten list of endangered buildings in 2014. A new owner intends to use the building as a studio and for the display of art works with some change to the interior fittings.

Contact: David John 0207 973 3638



© Historic England

SITE NAME:	Remains of Manor House, Ore Place, Ore
DESIGNATION:	Scheduled Monument, CA
CONDITION:	Very bad
OCCUPANCY:	N/A
PRIORITY CATEGORY:	A (A)
OWNER TYPE:	Local authority
LIST ENTRY NUMBER:	1002271

Ruins of late medieval manor house surrounded by new housing development, close to Old St Helens Church. The ruins are being damaged by heavy vegetation growth.

Contact: David John 0207 973 3638

PRIORITY CATEGORIES

- A** Immediate risk of further rapid deterioration or loss of fabric; no solution agreed.
- B** Immediate risk of further rapid deterioration or loss of fabric; solution agreed but not yet implemented.
- C** Slow decay; no solution agreed.
- D** Slow decay; solution agreed but not yet implemented.
- E** Under repair or in fair to good repair, but no user identified; or under threat of vacancy with no obvious new user (applicable only to buildings capable of beneficial use).
- F** Repair scheme in progress and (where applicable) end use or user identified; or functionally redundant buildings with new use agreed but not yet implemented.

NOTE
Last year's priority category is shown in brackets (otherwise, New Entry is noted).

ABBREVIATIONS

CA	Conservation Area
LB	Listed Building
LPA	Local Planning Authority
NP	National Park
RPG	Registered Park and Garden
SM	Scheduled Monument
UA	Unitary Authority
WHS	World Heritage Site



© Historic England

SITE NAME:	Pelham Arcade, 1-12 and 12A, Pelham Place, Hastings
DESIGNATION:	Listed Building grade II*, CA
CONDITION:	Poor
OCCUPANCY:	Part occupied/part in use
PRIORITY CATEGORY:	E (E)
OWNER TYPE:	Local authority, multiple owners
LIST ENTRY NUMBER:	1043389

Semi-subterranean arcade of shops, developed as the first part of the Pelham scheme by Joseph Kay in 1823-5. Poor drainage from the carriage drive above the Arcade and structural failures in its formerly glazed lantern have resulted in problems of damp, particularly to the rear. A package of repairs, jointly grant aided by Historic England and Hastings Borough Council, continue.

Contact: David John 0207 973 3638



© Historic England

SITE NAME:	Statue of Queen Anne south east of Holmhurst St Mary's School, The Ridge, Baldslo
DESIGNATION:	Listed Building grade II*
CONDITION:	Very bad
OCCUPANCY:	N/A
PRIORITY CATEGORY:	B (B)
OWNER TYPE:	Commercial company
LIST ENTRY NUMBER:	1192060

Statue, 1711-12 in grounds of former convent (now sold separately). Longstanding lack of regular maintenance meant it was deteriorating rapidly through rainwater from overhanging trees and saline rain from the sea. It has also been recently subject to heritage crime. It has now been made secure. An application for residential development which would secure the repair of the statue and improve its setting has now been granted by the Local Planning Authority. The developer has committed to carrying out repairs through a S106 Agreement.

Contact: Alma Howell 0207 9733 627



© Historic England

SITE NAME:	Church of St Leonard, Hastings
DESIGNATION:	Listed Place of Worship grade II, CA
CONDITION:	Poor
PRIORITY CATEGORY:	C (C)
OWNER TYPE:	Religious organisation
LIST ENTRY NUMBER:	1376621

Church built in 1953-61 by Sir Giles and Adrian Gilbert Scott. Buff brick with cream stone dressings. Pantiled low pitched roof to eaves. Rectangular plan with altar against east wall and choir stalls in chancel. Nave with passage aisles. Western tower, with entrance beneath. Simplified modernistic Gothic manner. Exterior dominated by fine blocky Gothic west tower reached by a flight of steps which has parabolic shape with late Gothic mouldings dying into the jambs. Congregation have moved out as there are concerns about the surrounding low cliff that needs stabilising. Closure being sought.

Contact: David John 0207 973 3638



© Historic England

SITE NAME:	Former United Reformed Church, Cambridge Road, Hastings
DESIGNATION:	Listed Place of Worship grade II, CA
CONDITION:	Poor
PRIORITY CATEGORY:	A (A)
OWNER TYPE:	Religious organisation
LIST ENTRY NUMBER:	1393646

Very large and significant building in central Hastings. Built as a Congregational church in 1885. Many original interior features remain. Rainwater system very poor and needs replacing with more outlets, wider rainwater goods, more efficient drops. Movement cracks are allowing rain penetration. Discussions are taking place with the new owners, a new religious group, who are carrying out emergency works and considering funding options for full repairs.

Contact: David John 0207 973 3638



© Historic England

SITE NAME:	Church of the Holy Trinity, Robertson Street, Hastings
DESIGNATION:	Listed Place of Worship grade II*, CA
CONDITION:	Poor
PRIORITY CATEGORY:	
OWNER TYPE:	Religious organisation
LIST ENTRY NUMBER:	1043423

Important Victorian church designed by SS Teulon with stained glass windows by Clayton and Bell and Kempe. The stonework is displaying serious effects of erosion, particularly on the south, east and west elevations. The mullions and window tracery is particularly bad, allowing water to penetrate into the building.

Contact: David John 0207 973 3638

PRIORITY CATEGORIES

- A** Immediate risk of further rapid deterioration or loss of fabric; no solution agreed.
- B** Immediate risk of further rapid deterioration or loss of fabric; solution agreed but not yet implemented.
- C** Slow decay; no solution agreed.
- D** Slow decay; solution agreed but not yet implemented.
- E** Under repair or in fair to good repair, but no user identified; or under threat of vacancy with no obvious new user (applicable only to buildings capable of beneficial use).
- F** Repair scheme in progress and (where applicable) end use or user identified; or functionally redundant buildings with new use agreed but not yet implemented.

NOTE
Last year's priority category is shown in brackets (otherwise, New Entry is noted).

ABBREVIATIONS

- CA** Conservation Area
- LB** Listed Building
- LPA** Local Planning Authority
- NP** National Park
- RPG** Registered Park and Garden
- SM** Scheduled Monument
- UA** Unitary Authority
- WHS** World Heritage Site



© Historic England

SITE NAME:	Church of St Mary Magdalen, St Margaret's Road, St Leonards
DESIGNATION:	Listed Place of Worship grade II, CA
CONDITION:	Poor
PRIORITY CATEGORY:	A (A)
OWNER TYPE:	Religious organisation
LIST ENTRY NUMBER:	I043430

Decorated-style church by Frederick Marrable, 1852, in a prominent position in St Leonards. It has a four-stage south west tower built in 1872. Facing stonework and roofs in a fair condition but the tracery stonework is in a very poor condition. Historic England has given advice on repair and funding options. Repairs to the south aisle roof and drainage have recently been carried out.

Contact: David John 0207 973 3638

LEWES



© Historic England

SITE NAME:	Newhaven Fort; Caponier, Fort Road, Newhaven
DESIGNATION:	Scheduled Monument
CONDITION:	Poor
OCCUPANCY:	Vacant/not in use
PRIORITY CATEGORY:	C (C)
OWNER TYPE:	Local authority
LIST ENTRY NUMBER:	I002242

Caponier of Newhaven Fort. Victorian caponier is in very poor condition in places. Lunette battery was repaired with a Historic England grant by Lewes District Council in 2009. In 2017 National Lottery Heritage Funding was accepted to develop a project for further repairs and interpretation at the fort. An application for the repairs fund is expected to be made.

Contact: David John 0207 973 3638



© Historic England

SITE NAME:	Parish Church of St Peter, Firle, Lewes
DESIGNATION:	Listed Place of Worship grade I, CA
CONDITION:	Poor
PRIORITY CATEGORY:	C (C)
OWNER TYPE:	Religious organisation
LIST ENTRY NUMBER:	I043939

Rural flint church located in the foothills of the South Downs. The tower, nave and chancel date from C13. The aisles with their fine Decorated Gothic arcades and clerestory of cinquefoil windows were inserted in the C14, the Gage chapel in the C16. The congregation fundraised for repairs to the tower which have now been carried out. They now plan to apply for grants to repair delamination and erosion of tracery stonework around east and west windows.

Contact: David John 0207 973 3638

ROTHER



© Historic England

SITE NAME:	Martello Tower No. 28, Rye Harbour, Icklesham
DESIGNATION:	Scheduled Monument and Listed Building grade II
CONDITION:	Very bad
OCCUPANCY:	Vacant/not in use
PRIORITY CATEGORY:	C (C)
OWNER TYPE:	Private
LIST ENTRY NUMBER:	I017353 and I234372

A derelict Martello tower built 1806. Situated on the edge of a caravan park. The preservation of archaeological and historical significance will be the main consideration in assessing the suitability of proposals to convert Martello towers for residential use.

Contact: David John 0207 973 3638



© Historic England

SITE NAME:	Ruins of the former friary church [Grey Friars (Winchelsea Priory)], Friars Road, Winchelsea, Icklesham
DESIGNATION:	Scheduled Monument and Listed Building grade I, CA
CONDITION:	Poor
OCCUPANCY:	N/A
PRIORITY CATEGORY:	A (C)
OWNER TYPE:	Private
LIST ENTRY NUMBER:	I002301 and I234450

Extensive ruins to full wall height of a monastic church circa 1310-20, now in the grounds of a C19 mansion. Ruins have significant plant growth with decay to stonework. In 2016 a quinquennial survey was carried out and recommended various conservation works. At that time discussions took place with the owners regarding a programme of conservation works and maintenance however nothing has progressed since. There is a need to re-start a conversation about this; an updated survey is likely to be required.

Contact: Maria Buczak 0207 973 3642

PRIORITY CATEGORIES

- A** Immediate risk of further rapid deterioration or loss of fabric; no solution agreed.
B Immediate risk of further rapid deterioration or loss of fabric; solution agreed but not yet implemented.
C Slow decay; no solution agreed.

- D** Slow decay; solution agreed but not yet implemented.
E Under repair or in fair to good repair, but no user identified; or under threat of vacancy with no obvious new user (applicable only to buildings capable of beneficial use).

- F** Repair scheme in progress and (where applicable) end use or user identified; or functionally redundant buildings with new use agreed but not yet implemented.

NOTE
 Last year's priority category is shown in brackets (otherwise, New Entry is noted).

ABBREVIATIONS

- CA** Conservation Area
LB Listed Building
LPA Local Planning Authority
NP National Park
RPG Registered Park and Garden
SM Scheduled Monument
UA Unitary Authority
WHS World Heritage Site



© Historic England Archive

SITE NAME:	Austin Friars Chapel, Conduit Hill, Rye
DESIGNATION:	Scheduled Monument and Listed Building grade II, CA
CONDITION:	Poor
OCCUPANCY:	Part occupied/part in use
PRIORITY CATEGORY:	C (C)
OWNER TYPE:	Private
LIST ENTRY NUMBER:	1002296 and 1352789

Remains of an Augustinian friary chapel dating from the 1380s. The chapel building underwent alteration in the early C20. The window tracery is suffering from decay and the roof is leaking. Repairs to the roof and damp proofing are now underway as of early 2020 with funding from Historic England.

Contact: David John 0207 973 3638



© Historic England

SITE NAME:	Martello Tower No. 30, Winchelsea Road, Rye
DESIGNATION:	Scheduled Monument and Listed Building grade II
CONDITION:	Poor
OCCUPANCY:	Vacant/not in use
PRIORITY CATEGORY:	C (C)
OWNER TYPE:	Private
LIST ENTRY NUMBER:	1017354 and 1262420

Martello tower built 1806. Now nearly derelict and the moat and glacis on the east side lost. Unconnected with destruction of the moat and glacis, a small housing development was built adjacent to the east. The preservation of archaeological and historical significance will be the main consideration in assessing the suitability of proposals to convert Martello towers for residential use.

Contact: David John 0207 973 3638



© Historic England

SITE NAME:	Parish Church of St Barnabas, Sea Road, Bexhill
DESIGNATION:	Listed Place of Worship grade II, CA
CONDITION:	Poor
PRIORITY CATEGORY:	A (A)
OWNER TYPE:	Religious organisation
LIST ENTRY NUMBER:	1044250

Late C19 and early C20 church in flint and red brick. Urgent repairs are required to re-cover the south aisle roof and the spire, including renewal of rainwater goods and repairs to stonework and window glass. The congregation was offered grant from the joint Historic England and National Lottery Heritage Fund for Places of Worship scheme in March 2012. However, it was not possible to proceed with the work. Discussions have taken place as to how a repair project might be taken forward.

Contact: David John 0207 973 3638

SITE NAME:	Romano-British iron working site in Beauport Park, Battle	
DESIGNATION:	Scheduled Monument	LIST ENTRY NUMBER: 1002250
CONDITION:	Extensive significant problems	TREND: Declining
PRINCIPAL VULNERABILITY:	Deterioration - in need of management	NEW ENTRY?: No
OWNER TYPE:	Private	CONTACT: Alison McQuaid 0207 973 3646

SOUTH DOWNS (NP)



© Historic England

SITE NAME:	Dovecote 160 metres north west of Coombe Place, Offham, Hamsey, Lewes
DESIGNATION:	Scheduled Monument, LB grade II
CONDITION:	Poor
OCCUPANCY:	Vacant/not in use
PRIORITY CATEGORY:	C (C)
OWNER TYPE:	Private
LIST ENTRY NUMBER:	1019248

Early C19 dovecote within the grounds of Coombe Place. Ornate octagonal building of flint with dressings and quoins of red and grey brick. Water ingress and collapse of chalk and brick nesting boxes inside is the cause of risk. Discussions have taken place with the owners as to how a repair project might be completed.

Contact: David John 0207 973 3638

PRIORITY CATEGORIES

- A** Immediate risk of further rapid deterioration or loss of fabric; no solution agreed.
- B** Immediate risk of further rapid deterioration or loss of fabric; solution agreed but not yet implemented.
- C** Slow decay; no solution agreed.
- D** Slow decay; solution agreed but not yet implemented.
- E** Under repair or in fair to good repair, but no user identified; or under threat of vacancy with no obvious new user (applicable only to buildings capable of beneficial use).
- F** Repair scheme in progress and (where applicable) end use or user identified; or functionally redundant buildings with new use agreed but not yet implemented.

NOTE
Last year's priority category is shown in brackets (otherwise, New Entry is noted).

ABBREVIATIONS

CA	Conservation Area
LB	Listed Building
LPA	Local Planning Authority
NP	National Park
RPG	Registered Park and Garden
SM	Scheduled Monument
UA	Unitary Authority
WHS	World Heritage Site



SITE NAME: Icehouse at Coombe Place, Offham, Hamsey, Lewes

DESIGNATION: Scheduled Monument

CONDITION: Poor

OCCUPANCY: Vacant/not in use

PRIORITY CATEGORY: C (C)

OWNER TYPE: Private

Late C18 ice house within the grounds of Coombe Place. The risk arises from heavy vegetation growth on the structure and partial collapse of the entrance tunnel vault. Discussions have taken place with the owners about how a repair project can be completed.

© Historic England

LIST ENTRY NUMBER: 1019884

Contact: David John 0207 973 3638

SITE NAME:	Anglo-Saxon cemetery 275m north of Comps Farm, Beddingham, Lewes		
DESIGNATION:	Scheduled Monument	LIST ENTRY NUMBER:	1021436
CONDITION:	Extensive significant problems	TREND:	Declining
PRINCIPAL VULNERABILITY:	Metal detecting - unlicensed	NEW ENTRY?:	No
OWNER TYPE:	Private	CONTACT:	Alison McQuaid 0207 973 3646

SITE NAME:	Round barrow south of Ditchling Beacon, Ditchling, Lewes		
DESIGNATION:	Scheduled Monument	LIST ENTRY NUMBER:	1002254
CONDITION:	Extensive significant problems	TREND:	Declining
PRINCIPAL VULNERABILITY:	Arable ploughing	NEW ENTRY?:	No
OWNER TYPE:	Private	CONTACT:	Alison McQuaid 0207 973 3646

SITE NAME:	Bowl barrow on Front Hill, Iford, Lewes		
DESIGNATION:	Scheduled Monument	LIST ENTRY NUMBER:	1009950
CONDITION:	Generally unsatisfactory with major localised problems	TREND:	Declining
PRINCIPAL VULNERABILITY:	Arable clipping	NEW ENTRY?:	No
OWNER TYPE:	Private	CONTACT:	Alison McQuaid 0207 973 3646

SITE NAME:	Bowl barrow forming part of a linear round barrow cemetery on Rookery Hill, Seaford, Lewes		
DESIGNATION:	Scheduled Monument	LIST ENTRY NUMBER:	1009953
CONDITION:	Generally satisfactory but with significant localised problems	TREND:	Declining
PRINCIPAL VULNERABILITY:	Arable clipping	NEW ENTRY?:	No
OWNER TYPE:	Private	CONTACT:	Alison McQuaid 0207 973 3646

SITE NAME:	Two bowl barrows, the south easternmost pair of a group of six bowl barrows, forming part of a linear round barrow cemetery on Rookery Hill, Seaford, Lewes		
DESIGNATION:	Scheduled Monument	LIST ENTRY NUMBER:	1009951
CONDITION:	Generally satisfactory but with significant localised problems	TREND:	Declining
PRINCIPAL VULNERABILITY:	Arable clipping	NEW ENTRY?:	No
OWNER TYPE:	Private	CONTACT:	Alison McQuaid 0207 973 3646

PRIORITY CATEGORIES

- A** Immediate risk of further rapid deterioration or loss of fabric; no solution agreed.
- B** Immediate risk of further rapid deterioration or loss of fabric; solution agreed but not yet implemented.
- C** Slow decay; no solution agreed.
- D** Slow decay; solution agreed but not yet implemented.
- E** Under repair or in fair to good repair, but no user identified; or under threat of vacancy with no obvious new user (applicable only to buildings capable of beneficial use).
- F** Repair scheme in progress and (where applicable) end use or user identified; or functionally redundant buildings with new use agreed but not yet implemented.

NOTE
Last year's priority category is shown in brackets (otherwise, New Entry is noted).

ABBREVIATIONS

CA Conservation Area
LB Listed Building
LPA Local Planning Authority
NP National Park
RPG Registered Park and Garden
SM Scheduled Monument
UA Unitary Authority
WHS World Heritage Site

SOUTH DOWNS (NP) / BRIGHTON AND HOVE, CITY OF (UA) / LEWES



© Historic England

SITE NAME:	Stanmer Park, Falmer / Westmeston / Ditchling, Brighton and Hove, City of (UA), Lewes
DESIGNATION:	Registered Park and Garden grade II, 19 LBs, 4 SMs, part in CA
CONDITION:	Extensive significant problems
VULNERABILITY:	Medium
TREND:	Stable
NEW ENTRY?:	No
OWNER TYPE:	Local authority, multiple owners
LIST ENTRY NUMBER:	1001447

Undulating C18 landscape park between the city fringe and Sussex Downs surrounding a country house and incorporating Stanmer village. Bought by the Council in 1947 for public amenity, the parkland fabric has been highly fragmented by the A27 construction through the park and woodland loss in 1987. Amenity management, parking and development affects the integrity of historic character. With a Conservation Management Plan and a £3.75 million grant to improve parking, access and convert the walled garden, a woodland management plan was created in 2018 and walled garden works began in 2019.

Contact: Kay Richardson 0207 973 3647

WEALDEN



© Historic England

SITE NAME:	Parish Church of All Saints, Waldron, Heathfield and Waldron
DESIGNATION:	Listed Place of Worship grade I, CA
CONDITION:	Poor
PRIORITY CATEGORY:	C (C)
OWNER TYPE:	Religious organisation
LIST ENTRY NUMBER:	1284195

Church of C13 built of stone rubble with tiled roof. Consists of chancel, aisled nave, north porch and west tower with higher stairs turret. Tower in the Perpendicular style. South aisle dates from 1859-62. Urgent repairs to the tower have been completed. The Quinquennial Inspection carried out in 2019 identified significant on-going problems with old cement mortar repointing, eroded masonry and roof surfaces.

Contact: David John 0207 973 3638



© Historic England

SITE NAME:	Parish Church of St Andrew, The Tye, Alfriston, Wealden
DESIGNATION:	Listed Place of Worship grade I, CA
CONDITION:	Poor
PRIORITY CATEGORY:	C (C)
OWNER TYPE:	Religious organisation
LIST ENTRY NUMBER:	1043353

C14 parish church; cruciform in plan with a central tower and spire, known as the Cathedral of the Downs. Knapped flint walls and tiled roof. The spire has recently been repaired. However, the church walls are damp due to hard cementitious mortar trapping moisture. Some of the walls have now been repointed and re-plastered in lime which is helping them to dry out. The south transept remains to be done.

Contact: David John 0207 973 3638



© Historic England

SITE NAME:	Kidbrooke Park, Forest Row
DESIGNATION:	Registered Park and Garden grade II, 2 LBs
CONDITION:	Generally satisfactory but with significant localised problems
VULNERABILITY:	Medium
TREND:	Declining
NEW ENTRY?:	No
OWNER TYPE:	Mixed, multiple owners
LIST ENTRY NUMBER:	1000305

C18 park with extensive surviving early C19 features including a designed water system attributed to Repton and later gardens. Sold and broken up after WWII, the house was converted to a school. Development has further reduced the park and with increasing woodland cover fragmented historical design intentions such as designed views. Proposals for using the lower lake as a flood storage facility have also been explored. A 2016 Parkland Plan for the school part-funded by Natural England explored options for restoration works for tree cover management and repair of parkland architecture.

Contact: Kay Richardson 0207 973 3647

PRIORITY CATEGORIES

- A** Immediate risk of further rapid deterioration or loss of fabric; no solution agreed.
- B** Immediate risk of further rapid deterioration or loss of fabric; solution agreed but not yet implemented.
- C** Slow decay; no solution agreed.
- D** Slow decay; solution agreed but not yet implemented.
- E** Under repair or in fair to good repair, but no user identified; or under threat of vacancy with no obvious new user (applicable only to buildings capable of beneficial use).
- F** Repair scheme in progress and (where applicable) end use or user identified; or functionally redundant buildings with new use agreed but not yet implemented.

NOTE
Last year's priority category is shown in brackets (otherwise, New Entry is noted).

ABBREVIATIONS

CA	Conservation Area
LB	Listed Building
LPA	Local Planning Authority
NP	National Park
RPG	Registered Park and Garden
SM	Scheduled Monument
UA	Unitary Authority
WHS	World Heritage Site

EAST SUSSEX / KENT

WEALDEN / TUNBRIDGE WELLS

SITE NAME:	High Rocks Camp (see also Tunbridge Wells, Kent), Frant		
DESIGNATION:	Scheduled Monument, SM	LIST ENTRY NUMBER:	1002280
CONDITION:	Extensive significant problems	TREND:	Declining
PRINCIPAL VULNERABILITY:	Arable ploughing	NEW ENTRY?:	No
OWNER TYPE:	Private, multiple owners	CONTACT:	Alison McQuaid 0207 973 3646

HAMPSHIRE

WEST BERKSHIRE (UA) / BASINGSTOKE AND DEANE



© Historic England

SITE NAME:	Sandleford Priory, Greenham / Newtown	A mid-late C18 landscape park with waterbodies laid out to designs by Lancelot Brown, surrounding a Gothick house remodelled by James Wyatt. Once straddling the A339 the estate was sold into divided ownership, the house, gardens and core of the park being used as a school. The northern park has been largely developed (housing, waste disposal) leaving the core compromised as a design fragment which in turn is under-resourced in its management. The setting of the house and park and garden is extremely vulnerable to housing and business development potential identified in the Local Plan.
DESIGNATION:	Registered Park and Garden grade II, 2 LBs	
CONDITION:	Extensive significant problems	
VULNERABILITY:	High	
TREND:	Declining	
NEW ENTRY?:	No	
OWNER TYPE:	Mixed, multiple owners	
LIST ENTRY NUMBER:	1000333	

Contact: Kay Richardson 0207 973 3647

BASINGSTOKE AND DEANE



© Historic England

SITE NAME:	Barn at Manor Farm, Old Burghclere, Burghclere	Manorial barn, 1451, built for the Bishop of Winchester. Suffering from water ingress and failure of joints, the building needs comprehensive repair. Emergency repairs have been carried out. Full cost of repairs is very high. The owners have decided to undertake the repairs on a phased basis over 8 years. Works commenced in May 2017 to repair the 3 eastern bays of the barn. These works have been successfully completed. The next phase of repair was scheduled to commence in the summer of 2020 but due to Covid-19 these works have been postponed for one year.
DESIGNATION:	Listed Building grade I	
CONDITION:	Poor	
OCCUPANCY:	N/A	
PRIORITY CATEGORY:	D (D)	
OWNER TYPE:	Commercial company	

LIST ENTRY NUMBER: 1157463

Contact: Marion Brinton 0207 973 3631

SITE NAME:	A bell barrow and a saucer barrow 315m ESE of the unfinished hillfort on Ladle Hill, Ecchinswell, Sydmonton and Bishops Green		
DESIGNATION:	Scheduled Monument	LIST ENTRY NUMBER:	1012035
CONDITION:	Extensive significant problems	TREND:	Declining
PRINCIPAL VULNERABILITY:	Arable ploughing	NEW ENTRY?:	No
OWNER TYPE:	Private	CONTACT:	Alison McQuaid 0207 973 3646

SITE NAME:	The eastern of two rectangular enclosures on Great Litchfield Down, SSW of Ladle Hill, Litchfield and Woodcott		
DESIGNATION:	Scheduled Monument	LIST ENTRY NUMBER:	1012040
CONDITION:	Extensive significant problems	TREND:	Declining
PRINCIPAL VULNERABILITY:	Arable ploughing	NEW ENTRY?:	No
OWNER TYPE:	Private	CONTACT:	Alison McQuaid 0207 973 3646

PRIORITY CATEGORIES

- A** Immediate risk of further rapid deterioration or loss of fabric; no solution agreed.
- B** Immediate risk of further rapid deterioration or loss of fabric; solution agreed but not yet implemented.
- C** Slow decay; no solution agreed.
- D** Slow decay; solution agreed but not yet implemented.
- E** Under repair or in fair to good repair, but no user identified; or under threat of vacancy with no obvious new user (applicable only to buildings capable of beneficial use).
- F** Repair scheme in progress and (where applicable) end use or user identified; or functionally redundant buildings with new use agreed but not yet implemented.

NOTE
Last year's priority category is shown in brackets (otherwise, New Entry is noted).

ABBREVIATIONS

CA	Conservation Area
LB	Listed Building
LPA	Local Planning Authority
NP	National Park
RPG	Registered Park and Garden
SM	Scheduled Monument
UA	Unitary Authority
WHS	World Heritage Site

SITE NAME:	The western of two rectangular enclosures on Great Litchfield Down, SSW of Ladle Hill, Litchfield and Woodcott		
DESIGNATION:	Scheduled Monument	LIST ENTRY NUMBER:	1012037
CONDITION:	Generally unsatisfactory with major localised problems	TREND:	Declining
PRINCIPAL VULNERABILITY:	Arable ploughing	NEW ENTRY?:	No
OWNER TYPE:	Private	CONTACT:	Alison McQuaid 0207 973 3646
SITE NAME:	Long barrow 600m south of Preston Grange, Preston Candover		
DESIGNATION:	Scheduled Monument	LIST ENTRY NUMBER:	1013009
CONDITION:	Extensive significant problems	TREND:	Declining
PRINCIPAL VULNERABILITY:	Arable ploughing	NEW ENTRY?:	No
OWNER TYPE:	Private	CONTACT:	Alison McQuaid 0207 973 3646
SITE NAME:	Round barrow south west of Lower Farm, Preston Candover		
DESIGNATION:	Scheduled Monument	LIST ENTRY NUMBER:	1005541
CONDITION:	Generally unsatisfactory with major localised problems	TREND:	Declining
PRINCIPAL VULNERABILITY:	Arable ploughing	NEW ENTRY?:	No
OWNER TYPE:	Private	CONTACT:	Alison McQuaid 0207 973 3646
SITE NAME:	Roman site north west of Woodgarston Farm, Wootton St. Lawrence		
DESIGNATION:	Scheduled Monument	LIST ENTRY NUMBER:	1001857
CONDITION:	Generally unsatisfactory with major localised problems	TREND:	Declining
PRINCIPAL VULNERABILITY:	Arable ploughing	NEW ENTRY?:	No
OWNER TYPE:	Private	CONTACT:	Alison McQuaid 0207 973 3646

EAST HAMPSHIRE

SITE NAME:	Walldown enclosures, Whitehill		
DESIGNATION:	Scheduled Monument	LIST ENTRY NUMBER:	1017368
CONDITION:	Generally satisfactory but with significant localised problems	TREND:	Declining
PRINCIPAL VULNERABILITY:	Scrub/tree growth	NEW ENTRY?:	No
OWNER TYPE:	Local authority	CONTACT:	Alison McQuaid 0207 973 3646

FAREHAM



© Historic England

SITE NAME:	Fort Fareham, Newgate Lane, Fareham	Royal Commission fort built in 1861. The only one of three proposed 'Gosport Outer Line' forts built due to defence cuts. It was intended to be part of a further line of defence to the already completed 'Gosport Advanced Line' of Forts Elson, Brockhurst, Rowner, Grange and Gomer, built to defend Portsmouth Harbour. Unoccupied parts, including ramparts, suffering from decay and heritage crime. Interior of Fort functioning as a business and industrial estate.
DESIGNATION:	Scheduled Monument and Listed Building grade II, LB grade II	
CONDITION:	Poor	
OCCUPANCY:	Part occupied/part in use	
PRIORITY CATEGORY:	A (A)	
OWNER TYPE:	Mixed, multiple owners	
LIST ENTRY NUMBER:	1001856 and 1094240	Contact: Rachel James 0207 973 3153

PRIORITY CATEGORIES

- A** Immediate risk of further rapid deterioration or loss of fabric; no solution agreed.
- B** Immediate risk of further rapid deterioration or loss of fabric; solution agreed but not yet implemented.
- C** Slow decay; no solution agreed.
- D** Slow decay; solution agreed but not yet implemented.
- E** Under repair or in fair to good repair, but no user identified; or under threat of vacancy with no obvious new user (applicable only to buildings capable of beneficial use).
- F** Repair scheme in progress and (where applicable) end use or user identified; or functionally redundant buildings with new use agreed but not yet implemented.

NOTE
Last year's priority category is shown in brackets (otherwise, New Entry is noted).

ABBREVIATIONS

CA	Conservation Area
LB	Listed Building
LPA	Local Planning Authority
NP	National Park
RPG	Registered Park and Garden
SM	Scheduled Monument
UA	Unitary Authority
WHS	World Heritage Site

GOSPORT



© Historic England

SITE NAME:	'E' Magazine (Building 436) and Enclosing Walls, Priddy's Hard
DESIGNATION:	Listed Building grade II*, SM, CA
CONDITION:	Poor
OCCUPANCY:	Vacant/not in use
PRIORITY CATEGORY:	C (C)
OWNER TYPE:	Charity (heritage)
LIST ENTRY NUMBER:	1234622

E Magazine and its enclosing traverse walls all date to 1878-9. Located within one of the demi-bastions to the C18 defences at Priddy's Hard, it was built for the bulk storage of gunpowder. Priddy's Hard retains the best-preserved range of structures that relate to this remarkable history of continual enlargement and adaptation, one that encompasses that of Britain's dominance as a sea power on a global scale. It was converted to a cordite magazine in 1913. Proposal to convert building to micro-brewery has received planning permission and listed building consent and works are underway.

Contact: Rachel James 0207 973 3153



© Historic England

SITE NAME:	Gunboat Sheds and Workshops, Haslar Gunboat Yard
DESIGNATION:	Listed Building grade I, CA
CONDITION:	Very bad
OCCUPANCY:	Vacant/not in use
PRIORITY CATEGORY:	C (C)
OWNER TYPE:	Commercial company
LIST ENTRY NUMBER:	1431190

A row of ten gunboat sheds and three maintenance workshops, designed in 1856 by William Scamp of the Admiralty Works Department as part of the Haslar Gunboat Yard for the housing and repair of British gunboats, and their successor craft, of the Royal Navy. The adjacent traverser system was used for their launch and movement. The site ceased to be used in the mid-1970s, but remained in MOD ownership. Once vacant, condition deteriorated, with only minimum maintenance undertaken. Historic England has granted aided a feasibility study to help find an appropriate new use for the site.

Contact: Rachel James 0207 973 3153



© Historic England

SITE NAME:	Gunboat Yard Boundary Walls, Watchtowers and Gates, Haslar Gunboat Yard
DESIGNATION:	Listed Building grade II*, part in CA
CONDITION:	Poor
OCCUPANCY:	N/A
PRIORITY CATEGORY:	C (C)
OWNER TYPE:	Mixed, multiple owners
LIST ENTRY NUMBER:	1431191

Mid C19 boundary walls incorporating corner watchtowers, walkways and gates. Mainly built of red brick laid in Flemish bond with stone dressings and pyramidal slate roofs to watch towers. At risk due to animal burrowing, defective roofs, eroding brickwork and pointing, missing windows and doors and vegetation growth. A project needs to be initiated to address these issues.

Contact: Rachel James 0207 973 3153



© Historic England

SITE NAME:	No 2 Battery, Stokes Bay Road
DESIGNATION:	Listed Building grade II*
CONDITION:	Poor
OCCUPANCY:	Part occupied/part in use
PRIORITY CATEGORY:	C (C)
OWNER TYPE:	Local authority
LIST ENTRY NUMBER:	1276305

Batteries No. 1 and 2 were built in the Stokes Bay area of Gosport, primarily to defend against a sea-borne attack, and are located at the north-west end of the Stokes Bay Lines. They were part of a system of ramparts, moats and batteries built in the 1860s. It has extensive problems of damp penetration and condensation affecting the building fabric. The building is partly in use as a museum and opportunities to secure funding for repairs are being explored by the Trustees. Project, funded by a grant from Historic England, is underway to establish the cost of the works needed.

Contact: Rachel James 0207 973 3153



© Historic England

SITE NAME:	Former Guard House, Haslar Gunboat Yard
DESIGNATION:	Listed Building grade II*, CA
CONDITION:	Very bad
OCCUPANCY:	Vacant/not in use
PRIORITY CATEGORY:	C (C)
OWNER TYPE:	Charity (non-heritage)
LIST ENTRY NUMBER:	1431192

Former Guard House to Gunboat Yard constructed in mid-19th century. Mainly built of red brick with limestone dressings beneath hipped slate roof. Vacant and at risk due to poor condition of roofs, rainwater disposal, leaning chimney stack, windows, doors, floors and internal finishes. Historic England grant aided a Conservation Management Plan and Feasibility Study. New uses identified and funding sources being investigated.

Contact: Rachel James 0207 973 3153

PRIORITY CATEGORIES

- A** Immediate risk of further rapid deterioration or loss of fabric; no solution agreed.
B Immediate risk of further rapid deterioration or loss of fabric; solution agreed but not yet implemented.
C Slow decay; no solution agreed.

- D** Slow decay; solution agreed but not yet implemented.
E Under repair or in fair to good repair, but no user identified; or under threat of vacancy with no obvious new user (applicable only to buildings capable of beneficial use).

- F** Repair scheme in progress and (where applicable) end use or user identified; or functionally redundant buildings with new use agreed but not yet implemented.

NOTE
 Last year's priority category is shown in brackets (otherwise, New Entry is noted).

ABBREVIATIONS

CA	Conservation Area
LB	Listed Building
LPA	Local Planning Authority
NP	National Park
RPG	Registered Park and Garden
SM	Scheduled Monument
UA	Unitary Authority
WHS	World Heritage Site




© Historic England

SITE NAME:	Former Police Barracks, Haslar Gunboat Yard
DESIGNATION:	Listed Building grade II*, CA
CONDITION:	Poor
OCCUPANCY:	Vacant/not in use
PRIORITY CATEGORY:	C (C)
OWNER TYPE:	Charity (non-heritage)
LIST ENTRY NUMBER:	1434287

Former Police Barracks constructed at the entrance to Haslar Gunboat Yard in the mid C19. Mainly built of red brick with limestone dressings beneath a hipped slate roof. Vacant and at risk due to extensive badger burrowing and very poor condition of roof structure, roof coverings, rainwater disposal, windows, doors, floors and internal finishes. Historic England grant aided new owners to provide a Conservation Management Plan, temporary roof and Feasibility Study. New uses identified and funding sources being investigated.

Contact: Rachel James 0207 973 3153



© Historic England Archive

SITE NAME:	Gilkicker Fort, Fort Road, Gilkicker Point
DESIGNATION:	Scheduled Monument and Listed Building grade II*
CONDITION:	Poor
OCCUPANCY:	Vacant/not in use
PRIORITY CATEGORY:	D (D)
OWNER TYPE:	Private
LIST ENTRY NUMBER:	1001789 and 1276716

Artillery fort 1865-71 with later additions. Barrack block, casemates and fixtures subject to vandalism, and casemates and magazines are threatened by water penetration. Repair and conversion to residential units approved but scheme has not yet been implemented. Security fencing and monitoring has been erected to try and control levels of heritage crime, and vegetation management is in place for the outer banks.

Contact: Iain Bright 0207 9733 739



© Historic England

SITE NAME:	Fort Elson, RNAD, Military Road, Gosport
DESIGNATION:	Scheduled Monument
CONDITION:	Poor
OCCUPANCY:	Vacant/not in use
PRIORITY CATEGORY:	A (A)
OWNER TYPE:	Government or agency
LIST ENTRY NUMBER:	1001841

Polygonal artillery fort of 1853-60. Damaging vegetation has taken hold of the site. Programmes of vegetation removal are intermittent. A management plan has been drafted but not agreed or implemented. The building cannot be occupied because it lies within a munitions storage area.

Contact: Rachel James 0207 973 3153

SITE NAME:	Earthwork defences at Priddy's Hard	LIST ENTRY NUMBER:	1010741
DESIGNATION:	Scheduled Monument, 3 LBs, part in CA	TREND:	Improving
CONDITION:	Generally satisfactory but with significant localised problems	NEW ENTRY?:	No
PRINCIPAL VULNERABILITY:	Scrub/tree growth	CONTACT:	Alison McQuaid 0207 973 3646
OWNER TYPE:	Charity (heritage)		

SITE NAME:	Fortifications S of Trinity Church	LIST ENTRY NUMBER:	1001849
DESIGNATION:	Scheduled Monument	TREND:	Improving
CONDITION:	Generally unsatisfactory with major localised problems	NEW ENTRY?:	No
PRINCIPAL VULNERABILITY:	Scrub/tree growth	CONTACT:	Alison McQuaid 0207 973 3646
OWNER TYPE:	Local authority		

SITE NAME:	Motte and bailey castle near Apple Dumpling Bridge, south of Rowner	LIST ENTRY NUMBER:	1008694
DESIGNATION:	Scheduled Monument	TREND:	Declining
CONDITION:	Generally unsatisfactory with major localised problems	NEW ENTRY?:	Yes
PRINCIPAL VULNERABILITY:	Scrub/tree growth	CONTACT:	Alison McQuaid 0207 973 3646
OWNER TYPE:	Local authority		

PRIORITY CATEGORIES

- A** Immediate risk of further rapid deterioration or loss of fabric; no solution agreed.
B Immediate risk of further rapid deterioration or loss of fabric; solution agreed but not yet implemented.
C Slow decay; no solution agreed.

- D** Slow decay; solution agreed but not yet implemented.
E Under repair or in fair to good repair, but no user identified; or under threat of vacancy with no obvious new user (applicable only to buildings capable of beneficial use).

- F** Repair scheme in progress and (where applicable) end use or user identified; or functionally redundant buildings with new use agreed but not yet implemented.

NOTE
 Last year's priority category is shown in brackets (otherwise, New Entry is noted).

ABBREVIATIONS

CA	Conservation Area
LB	Listed Building
LPA	Local Planning Authority
NP	National Park
RPG	Registered Park and Garden
SM	Scheduled Monument
UA	Unitary Authority
WHS	World Heritage Site

SITE NAME:	Gunboat Traverser System, Haslar Gunboat Yard	
DESIGNATION:	Scheduled Monument, part in CA	LIST ENTRY NUMBER: 1001810
CONDITION:	Generally satisfactory but with significant localised problems	TREND: Declining
PRINCIPAL VULNERABILITY:	Development requiring planning permission	NEW ENTRY?: No
OWNER TYPE:	Commercial company	CONTACT: Iain Bright 0207 9733 739
<hr/>		
SITE NAME:	High Steet, Gosport	
DESIGNATION:	Conservation Area, 16 LBs	NEW ENTRY?: Yes
CONDITION:	Poor	TREND: Deteriorating
VULNERABILITY:	High	CONTACT: Rob Harper (LPA) 02392 545456
<hr/>		
SITE NAME:	Priddy's Hard	
DESIGNATION:	Conservation Area, 25 LBs, part in SM	NEW ENTRY?: Yes
CONDITION:	Very bad	TREND: Deteriorating significantly
VULNERABILITY:	High	CONTACT: Rob Harper (LPA) 02392 545456
<hr/>		
SITE NAME:	Stoke Road, Gosport	
DESIGNATION:	Conservation Area, 2 LBs	NEW ENTRY?: No
CONDITION:	Poor	TREND: Deteriorating
VULNERABILITY:	High	CONTACT: Rob Harper (LPA) 02392 545456

HART



© Historic England

SITE NAME:	Garden walls and gateways north of Bramshill House, Bramshill
DESIGNATION:	Listed Building grade I, RPG grade I
CONDITION:	Fair
OCCUPANCY:	N/A
PRIORITY CATEGORY:	C (C)
OWNER TYPE:	Commercial company
LIST ENTRY NUMBER:	1340026

Walls to early C17 and early C19 formal walled gardens. Some sections of the walls are in a poor condition and in need of repair. Site was sold in 2014 to a development company and proposals for development within the site and the conversion of the mansion were the subject of a public inquiry which finished in February 2018 but the future of the site is still uncertain. The repair of the garden walls will be sought as a positive outcome of the planning process.

Contact: Louise Forsyth 020 7973 3220



© Historic England

SITE NAME:	Bramshill Park, Bramshill / Eversley / Mattingley
DESIGNATION:	Registered Park and Garden grade I, 8 LBs, part in SM, part in CA
CONDITION:	Extensive significant problems
VULNERABILITY:	High
TREND:	Declining
NEW ENTRY?:	No
OWNER TYPE:	Mixed, multiple owners
LIST ENTRY NUMBER:	1000165

Rare early C17 gardens and contemporary house within a park of medieval origin created using the topography and habitat, whose parkland architecture remains intact despite mid-C18 and later extensions, informalisations and some fragmentation of the wider park. Previously in institutional use with numerous college buildings built in the core the estate was sold in 2014 and major development proposals subject to a recent Public Inquiry. With other changes in the wider park the significance, fabric, character, and any collective experience is vulnerable to fragmentation and loss of integrity.

Contact: Kay Richardson 0207 973 3647

PRIORITY CATEGORIES

- A** Immediate risk of further rapid deterioration or loss of fabric; no solution agreed.
- B** Immediate risk of further rapid deterioration or loss of fabric; solution agreed but not yet implemented.
- C** Slow decay; no solution agreed.
- D** Slow decay; solution agreed but not yet implemented.
- E** Under repair or in fair to good repair, but no user identified; or under threat of vacancy with no obvious new user (applicable only to buildings capable of beneficial use).
- F** Repair scheme in progress and (where applicable) end use or user identified; or functionally redundant buildings with new use agreed but not yet implemented.

NOTE
Last year's priority category is shown in brackets (otherwise, New Entry is noted).

ABBREVIATIONS

CA	Conservation Area
LB	Listed Building
LPA	Local Planning Authority
NP	National Park
RPG	Registered Park and Garden
SM	Scheduled Monument
UA	Unitary Authority
WHS	World Heritage Site



© Historic England

SITE NAME:	Warbrook House, Eversley
DESIGNATION:	Registered Park and Garden grade II*, LB grade I
CONDITION:	Extensive significant problems
VULNERABILITY:	Medium
TREND:	Declining
NEW ENTRY?:	No
OWNER TYPE:	Mixed, multiple owners
LIST ENTRY NUMBER:	1000249

Seminal in garden history terms, the gardens and house were designed c1724 by the architect John James whose home it was, utilising the formal geometric principles he translated from Dezallier d'Argenville. James' geometrical axes extend beyond the gardens but these, and the wider parkland has fragmented and deteriorated, and conversion to a hotel and conference centre created major local change. Further development in and on the edge of the park is now proposed and works to improve understanding of its significance, and a vision as part of a conservation management plan are being discussed.

Contact: Kay Richardson 0207 973 3647

HAVANT



© Historic England


SITE NAME:	St Faith's Church, West Street, Havant
DESIGNATION:	Listed Place of Worship grade II*, CA
CONDITION:	Poor
PRIORITY CATEGORY:	C (C)
OWNER TYPE:	Religious organisation
LIST ENTRY NUMBER:	1092120

Cruciform medieval church; flint and stone walls, clay tile roof. Tower with parapet. Following plaster falls an investigation of the roofs recommended a complete overhaul. Temporary repairs were undertaken and discussions held with the National Lottery Heritage Fund regarding possible grant funding for the repairs. Fundraising has led to the PCC being able to undertake internal works.

Contact: Robert Williams 0207 973 3641

SITE NAME:	Coastguards	NEW ENTRY?:	No
DESIGNATION:	Conservation Area	TREND:	No significant change
CONDITION:	Poor	CONTACT:	Rachael McMurray (LPA) 02382 446546
VULNERABILITY:	High		

NEW FOREST



© Historic England

SITE NAME:	Church of St Winfred, Salisbury Road, Totton and Eling
DESIGNATION:	Listed Place of Worship grade II
CONDITION:	Poor
PRIORITY CATEGORY:	C (C)
OWNER TYPE:	Religious organisation
LIST ENTRY NUMBER:	1094352

Large church completed 1937 and designed by NF Cachemaille-Day. Unusual galleried square nave with monumental concrete font and Father Willis organ. Built of brick with mainly pantiled roofs. At risk due to defects to tiled roofs, rainwater disposal system, steel-framed leaded windows and internal plaster. The congregation successfully applied to the National Lottery Heritage Fund and has been offered funds under the Grants for Places of Worship scheme. The Development phase is complete and the first phase of repairs to the pantiled roofs should be completed in 2019.

Contact: Robert Williams 0207 973 3641



© Historic England

SITE NAME:	Church of St Katherine, Exbury, Exbury and Lepe, New Forest
DESIGNATION:	Listed Place of Worship grade II, CA
CONDITION:	Poor
PRIORITY CATEGORY:	C (C)
OWNER TYPE:	Religious organisation
LIST ENTRY NUMBER:	1094359

Parish church remodelled in 1907 by JO Scott & Son, with coursed squared Ventnor Greensand facings and tiled roof. The main problem is the decay and delamination of stonework. The parish completed some stonework repairs to the tower in 2014. Funding needs to be obtained to complete the necessary repairs as the sandstone issues continue. The church forms part of a joint benefice located within a very small community; the small hamlet being constructed to serve the neighbouring Rothschild house and garden.

Contact: Robert Williams 0207 973 3641

PRIORITY CATEGORIES

- A** Immediate risk of further rapid deterioration or loss of fabric; no solution agreed.
- B** Immediate risk of further rapid deterioration or loss of fabric; solution agreed but not yet implemented.
- C** Slow decay; no solution agreed.
- D** Slow decay; solution agreed but not yet implemented.
- E** Under repair or in fair to good repair, but no user identified; or under threat of vacancy with no obvious new user (applicable only to buildings capable of beneficial use).
- F** Repair scheme in progress and (where applicable) end use or user identified; or functionally redundant buildings with new use agreed but not yet implemented.

NOTE
Last year's priority category is shown in brackets (otherwise, New Entry is noted).

ABBREVIATIONS

CA	Conservation Area
LB	Listed Building
LPA	Local Planning Authority
NP	National Park
RPG	Registered Park and Garden
SM	Scheduled Monument
UA	Unitary Authority
WHS	World Heritage Site

SITE NAME:	Bowl barrow 330m north of Grim's Ditch, near Tidpit Common, Martin		
DESIGNATION:	Scheduled Monument	LIST ENTRY NUMBER:	1011000
CONDITION:	Extensive significant problems	TREND:	Declining
PRINCIPAL VULNERABILITY:	Animal burrowing - extensive	NEW ENTRY?:	No
OWNER TYPE:	Local authority	CONTACT:	Alison McQuaid 0207 973 3646
SITE NAME:	Long Barrow 800m north west of Paradise, Martin		
DESIGNATION:	Scheduled Monument	LIST ENTRY NUMBER:	1012512
CONDITION:	Extensive significant problems	TREND:	Declining
PRINCIPAL VULNERABILITY:	Arable ploughing	NEW ENTRY?:	No
OWNER TYPE:	Private	CONTACT:	Alison McQuaid 0207 973 3646
SITE NAME:	Duck's Nest: a long barrow on Rockbourne Down, Rockbourne		
DESIGNATION:	Scheduled Monument	LIST ENTRY NUMBER:	1012920
CONDITION:	Extensive significant problems	TREND:	Declining
PRINCIPAL VULNERABILITY:	Animal burrowing - extensive	NEW ENTRY?:	No
OWNER TYPE:	Private	CONTACT:	Alison McQuaid 0207 973 3646
SITE NAME:	Long barrow 700m north west of Tenantry Farm, Rockbourne		
DESIGNATION:	Scheduled Monument	LIST ENTRY NUMBER:	1013002
CONDITION:	Extensive significant problems	TREND:	Declining
PRINCIPAL VULNERABILITY:	Arable ploughing	NEW ENTRY?:	No
OWNER TYPE:	Private	CONTACT:	Alison McQuaid 0207 973 3646
SITE NAME:	Rockbourne Down, Spring Pond enclosure, Rockbourne		
DESIGNATION:	Scheduled Monument	LIST ENTRY NUMBER:	1003453
CONDITION:	Extensive significant problems	TREND:	Declining
PRINCIPAL VULNERABILITY:	Arable ploughing	NEW ENTRY?:	No
OWNER TYPE:	Private	CONTACT:	Alison McQuaid 0207 973 3646

NEW FOREST (NP)

SITE NAME:	Bell barrow and two bowl barrows 180 metres south west of Stagbury Hill, Furzley Common, Bramshaw, New Forest		
DESIGNATION:	Scheduled Monument	LIST ENTRY NUMBER:	1016491
CONDITION:	Generally satisfactory but with significant localised problems	TREND:	Improving
PRINCIPAL VULNERABILITY:	Visitor erosion - limited/localised	NEW ENTRY?:	No
OWNER TYPE:	Charity (heritage)	CONTACT:	Alison McQuaid 0207 973 3646
SITE NAME:	Rabbit warren and four bowl barrows on Stagbury Hill, Furzley Common, Bramshaw, New Forest		
DESIGNATION:	Scheduled Monument	LIST ENTRY NUMBER:	1016490
CONDITION:	Generally satisfactory but with significant localised problems	TREND:	Improving
PRINCIPAL VULNERABILITY:	Visitor erosion - limited/localised	NEW ENTRY?:	No
OWNER TYPE:	Charity (heritage)	CONTACT:	Alison McQuaid 0207 973 3646

PRIORITY CATEGORIES

- A** Immediate risk of further rapid deterioration or loss of fabric; no solution agreed.
B Immediate risk of further rapid deterioration or loss of fabric; solution agreed but not yet implemented.
C Slow decay; no solution agreed.

- D** Slow decay; solution agreed but not yet implemented.
E Under repair or in fair to good repair, but no user identified; or under threat of vacancy with no obvious new user (applicable only to buildings capable of beneficial use).

- F** Repair scheme in progress and (where applicable) end use or user identified; or functionally redundant buildings with new use agreed but not yet implemented.

NOTE
Last year's priority category is shown in brackets (otherwise, New Entry is noted).

ABBREVIATIONS

CA	Conservation Area
LB	Listed Building
LPA	Local Planning Authority
NP	National Park
RPG	Registered Park and Garden
SM	Scheduled Monument
UA	Unitary Authority
WHS	World Heritage Site

SITE NAME:	Bowl barrow 550m north west of Avon Tyrrell, Ringwood / Sopley, New Forest		
DESIGNATION:	Scheduled Monument	LIST ENTRY NUMBER:	1012637
CONDITION:	Generally unsatisfactory with major localised problems	TREND:	Declining
PRINCIPAL VULNERABILITY:	Animal burrowing - extensive	NEW ENTRY?:	No
OWNER TYPE:	Private, multiple owners	CONTACT:	Alison McQuaid 0207 973 3646

RUSHMOOR



© Historic England

SITE NAME:	Building Q121 [24 foot wind tunnel] at former Royal Aircraft Establishment site, Hall Road	Wind tunnel built 1934-35. The external fabric of the building is generally in good condition and actively maintained. Regular tours are given and low key use for art exhibitions has been permitted (in association with the Farnborough Air Show) but the future use of the building remains uncertain which is the reason for the at risk status. Study exploring Farnborough's aviation heritage being commissioned from consultants in 2020.
DESIGNATION:	Listed Building grade I	
CONDITION:	Fair	
OCCUPANCY:	Vacant/not in use	
PRIORITY CATEGORY:	E (E)	
OWNER TYPE:	Commercial company	
LIST ENTRY NUMBER:	1259589	Contact: Robert Williams 0207 973 3641



© Historic England


SITE NAME:	Building R133 [Transonic wind tunnel] at former Royal Aircraft Establishment site, O'Gorman Avenue	Wind tunnel built in 1939 and modified in 1956. Externally the building is generally in good condition and actively maintained but some staining of concrete walls due to corroding reinforcement. Regular tours are given but the future use of the building remains uncertain. Study exploring Farnborough's aviation heritage being commissioned from consultants in 2020.
DESIGNATION:	Listed Building grade I	
CONDITION:	Fair	
OCCUPANCY:	Vacant/not in use	
PRIORITY CATEGORY:	E (E)	
OWNER TYPE:	Commercial company	
LIST ENTRY NUMBER:	1259586	Contact: Robert Williams 0207 973 3641



© Historic England

SITE NAME:	Church of the Holy Trinity, Albert Road, Aldershot	The first church to be built in the new town, by Sidney Stapley 1875-78 in the Early English style of stone with slate roof. Ashlar stonework showing signs of decay and repairs required to roof and west porch.
DESIGNATION:	Listed Place of Worship grade II	
CONDITION:	Poor	
PRIORITY CATEGORY:	F (F)	
OWNER TYPE:	Religious organisation	
LIST ENTRY NUMBER:	1092621	Contact: Robert Williams 0207 973 3641

SOUTH DOWNS (NP)



© Historic England

SITE NAME:	Ruins of St Nicholas Chapel, Westbury, East Meon, East Hampshire	Small ruined medieval church of possibly C13 or later. Designated with associated earthwork remains of contemporary settlement. Standing ruins are suffering from structural cracking and deferred maintenance. A project to see the ruins conserved, explained and maintained needs to be agreed and put into action.
DESIGNATION:	Scheduled Monument and Listed Building grade II	
CONDITION:	Very bad	
OCCUPANCY:	N/A	
PRIORITY CATEGORY:	A (A)	
OWNER TYPE:	Commercial company	
LIST ENTRY NUMBER:	1001942 and 1179009	Contact: Robert Williams 0207 973 3641

PRIORITY CATEGORIES

- A** Immediate risk of further rapid deterioration or loss of fabric; no solution agreed.
- B** Immediate risk of further rapid deterioration or loss of fabric; solution agreed but not yet implemented.
- C** Slow decay; no solution agreed.
- D** Slow decay; solution agreed but not yet implemented.
- E** Under repair or in fair to good repair, but no user identified; or under threat of vacancy with no obvious new user (applicable only to buildings capable of beneficial use).
- F** Repair scheme in progress and (where applicable) end use or user identified; or functionally redundant buildings with new use agreed but not yet implemented.

NOTE
Last year's priority category is shown in brackets (otherwise, New Entry is noted).

ABBREVIATIONS

CA	Conservation Area
LB	Listed Building
LPA	Local Planning Authority
NP	National Park
RPG	Registered Park and Garden
SM	Scheduled Monument
UA	Unitary Authority
WHS	World Heritage Site



© Historic England

SITE NAME:	Brambridge House, Kiln Lane, Colden Common, Winchester	Country house, 1762 and 1872, converted to flats in the 1950s. Suffering from deferred maintenance due to uncertainty about areas of responsibility amongst leaseholders. Some repairs have been carried out but more are needed. Historic England has provided grant aid to have a condition and options appraisal carried out. Work on a strategy for repairs is ongoing.
DESIGNATION:	Listed Building grade II*	
CONDITION:	Poor	
OCCUPANCY:	Part occupied/part in use	
PRIORITY CATEGORY:	C (C)	
OWNER TYPE:	Private, multiple owners	
LIST ENTRY NUMBER:	1350494	Contact: Robert Williams 0207 973 3641

SITE NAME:	Bowl barrow on Chalton Down, 350m south east of Manor Farm, Clanfield, East Hampshire		
DESIGNATION:	Scheduled Monument	LIST ENTRY NUMBER:	1020511
CONDITION:	Extensive significant problems	TREND:	Unknown
PRINCIPAL VULNERABILITY:	Arable ploughing	NEW ENTRY?:	No
OWNER TYPE:	Private	CONTACT:	Alison McQuaid 0207 973 3646

SITE NAME:	Bowl barrow 620m north east of Warhill Cottage, East Meon, East Hampshire		
DESIGNATION:	Scheduled Monument	LIST ENTRY NUMBER:	1019116
CONDITION:	Extensive significant problems	TREND:	Declining
PRINCIPAL VULNERABILITY:	Arable ploughing	NEW ENTRY?:	No
OWNER TYPE:	Private	CONTACT:	Alison McQuaid 0207 973 3646

SITE NAME:	Group of four bowl barrows 660m north of Warhill Cottage, East Meon, East Hampshire		
DESIGNATION:	Scheduled Monument	LIST ENTRY NUMBER:	1019115
CONDITION:	Generally satisfactory but with significant localised problems	TREND:	Declining
PRINCIPAL VULNERABILITY:	Arable ploughing	NEW ENTRY?:	No
OWNER TYPE:	Private	CONTACT:	Alison McQuaid 0207 973 3646

SITE NAME:	Bowl barrow 60m south east of the junction of the A32 and Fawley Lane, part of The Jumps round barrow cemetery, Froxfield, East Hampshire		
DESIGNATION:	Scheduled Monument	LIST ENTRY NUMBER:	1019120
CONDITION:	Extensive significant problems	TREND:	Declining
PRINCIPAL VULNERABILITY:	Arable ploughing	NEW ENTRY?:	No
OWNER TYPE:	Private	CONTACT:	Alison McQuaid 0207 973 3646

SITE NAME:	Bowl barrow 100m south east of Lower Bordean Farm, Langrish, East Hampshire		
DESIGNATION:	Scheduled Monument	LIST ENTRY NUMBER:	1017051
CONDITION:	Extensive significant problems	TREND:	Declining
PRINCIPAL VULNERABILITY:	Arable ploughing	NEW ENTRY?:	No
OWNER TYPE:	Private	CONTACT:	Alison McQuaid 0207 973 3646

SITE NAME:	Bowl barrow 250m west of the junction of the A32 and Fawley Lane, part of The Jumps round barrow cemetery, West Tisted, East Hampshire		
DESIGNATION:	Scheduled Monument	LIST ENTRY NUMBER:	1019118
CONDITION:	Extensive significant problems	TREND:	Declining
PRINCIPAL VULNERABILITY:	Arable ploughing	NEW ENTRY?:	No
OWNER TYPE:	Private	CONTACT:	Alison McQuaid 0207 973 3646

PRIORITY CATEGORIES

- A** Immediate risk of further rapid deterioration or loss of fabric; no solution agreed.
- B** Immediate risk of further rapid deterioration or loss of fabric; solution agreed but not yet implemented.
- C** Slow decay; no solution agreed.
- D** Slow decay; solution agreed but not yet implemented.
- E** Under repair or in fair to good repair, but no user identified; or under threat of vacancy with no obvious new user (applicable only to buildings capable of beneficial use).
- F** Repair scheme in progress and (where applicable) end use or user identified; or functionally redundant buildings with new use agreed but not yet implemented.

NOTE
Last year's priority category is shown in brackets (otherwise, New Entry is noted).

ABBREVIATIONS

CA	Conservation Area
LB	Listed Building
LPA	Local Planning Authority
NP	National Park
RPG	Registered Park and Garden
SM	Scheduled Monument
UA	Unitary Authority
WHS	World Heritage Site

SITE NAME:	Bowl barrow 330m south west of the junction of the A32 and Fawley Lane, part of The Jumps round barrow cemetery, West Tisted, East Hampshire		
DESIGNATION:	Scheduled Monument	LIST ENTRY NUMBER:	1019119
CONDITION:	Extensive significant problems	TREND:	Declining
PRINCIPAL VULNERABILITY:	Arable ploughing	NEW ENTRY?:	No
OWNER TYPE:	Private	CONTACT:	Alison McQuaid 0207 973 3646
SITE NAME:	Three disc barrows on Longmoor Common, 250m north west of the church, Whitehill, East Hampshire		
DESIGNATION:	Scheduled Monument	LIST ENTRY NUMBER:	1016843
CONDITION:	Generally satisfactory but with significant localised problems	TREND:	Improving
PRINCIPAL VULNERABILITY:	Bracken	NEW ENTRY?:	No
OWNER TYPE:	Government or agency	CONTACT:	Alison McQuaid 0207 973 3646
SITE NAME:	Round barrow cemetery, Roman road and hollow ways 200m south west of Woolmer Cottages, Whitehill, East Hampshire		
DESIGNATION:	Scheduled Monument	LIST ENTRY NUMBER:	1020502
CONDITION:	Extensive significant problems	TREND:	Declining
PRINCIPAL VULNERABILITY:	Scrub/tree growth	NEW ENTRY?:	No
OWNER TYPE:	Private	CONTACT:	Alison McQuaid 0207 973 3646
SITE NAME:	St Catherine's Hill hillfort, Winchester		
DESIGNATION:	Scheduled Monument	LIST ENTRY NUMBER:	1016489
CONDITION:	Generally satisfactory but with minor localised problems	TREND:	Declining
PRINCIPAL VULNERABILITY:	Scrub/tree growth	NEW ENTRY?:	Yes
OWNER TYPE:	Educational (independent)	CONTACT:	Alison McQuaid 0207 973 3646
SITE NAME:	Corhampton British village on Corhampton Down, Corhampton and Meonstoke, Winchester		
DESIGNATION:	Scheduled Monument	LIST ENTRY NUMBER:	1001903
CONDITION:	Extensive significant problems	TREND:	Declining
PRINCIPAL VULNERABILITY:	Arable ploughing	NEW ENTRY?:	No
OWNER TYPE:	Private, multiple owners	CONTACT:	Alison McQuaid 0207 973 3646
SITE NAME:	Easton, Winchester (District), Winchester		
DESIGNATION:	Conservation Area, 26 LBs	NEW ENTRY?:	No
CONDITION:	At risk	TREND:	Deteriorating
VULNERABILITY:	Unknown	CONTACT:	Michael Scammell (LPA) 01730 814810
SITE NAME:	Hambledon, Winchester (District), Winchester		
DESIGNATION:	Conservation Area, 75 LBs	NEW ENTRY?:	No
CONDITION:	At risk	TREND:	No significant change
VULNERABILITY:	Unknown	CONTACT:	Michael Scammell (LPA) 01730 814810
SITE NAME:	Itchen Stoke, Winchester (District), Winchester		
DESIGNATION:	Conservation Area, 15 LBs	NEW ENTRY?:	No
CONDITION:	At risk	TREND:	Deteriorating
VULNERABILITY:	Unknown	CONTACT:	Michael Scammell (LPA) 01730 814810

PRIORITY CATEGORIES

- A** Immediate risk of further rapid deterioration or loss of fabric; no solution agreed.
B Immediate risk of further rapid deterioration or loss of fabric; solution agreed but not yet implemented.
C Slow decay; no solution agreed.

- D** Slow decay; solution agreed but not yet implemented.
E Under repair or in fair to good repair, but no user identified; or under threat of vacancy with no obvious new user (applicable only to buildings capable of beneficial use).

- F** Repair scheme in progress and (where applicable) end use or user identified; or functionally redundant buildings with new use agreed but not yet implemented.

NOTE
 Last year's priority category is shown in brackets (otherwise, New Entry is noted).

ABBREVIATIONS

CA	Conservation Area
LB	Listed Building
LPA	Local Planning Authority
NP	National Park
RPG	Registered Park and Garden
SM	Scheduled Monument
UA	Unitary Authority
WHS	World Heritage Site

SITE NAME:	Martyr Worthy, Winchester (District), Winchester		
DESIGNATION:	Conservation Area, 9 LBs	NEW ENTRY?:	No
CONDITION:	At risk	TREND:	Deteriorating
VULNERABILITY:	Unknown	CONTACT:	Michael Scammell (LPA) 01730 814810

SITE NAME:	Twyford, Winchester (District), Winchester		
DESIGNATION:	Conservation Area, 47 LBs	NEW ENTRY?:	No
CONDITION:	At risk	TREND:	Deteriorating
VULNERABILITY:	Unknown	CONTACT:	Michael Scammell (LPA) 01730 814810

TEST VALLEY

SITE NAME:	Long barrow 400m south east of Moody's Down Farm, Barton Stacey		
DESIGNATION:	Scheduled Monument	LIST ENTRY NUMBER:	1012515
CONDITION:	Extensive significant problems	TREND:	Declining
PRINCIPAL VULNERABILITY:	Arable ploughing	NEW ENTRY?:	No
OWNER TYPE:	Government or agency	CONTACT:	Alison McQuaid 0207 973 3646

SITE NAME:	The Andyke, Bransbury, Barton Stacey		
DESIGNATION:	Scheduled Monument	LIST ENTRY NUMBER:	1015678
CONDITION:	Generally unsatisfactory with major localised problems	TREND:	Declining
PRINCIPAL VULNERABILITY:	Animal burrowing - extensive	NEW ENTRY?:	No
OWNER TYPE:	Private, multiple owners	CONTACT:	Alison McQuaid 0207 973 3646

SITE NAME:	Long barrow and two bowl barrows, 400m north of Chattis Hill House, Broughton		
DESIGNATION:	Scheduled Monument	LIST ENTRY NUMBER:	1012998
CONDITION:	Extensive significant problems	TREND:	Declining
PRINCIPAL VULNERABILITY:	Arable ploughing	NEW ENTRY?:	No
OWNER TYPE:	Private	CONTACT:	Alison McQuaid 0207 973 3646

SITE NAME:	Two bowl barrows 90m south of Hill Lodge: part of a group of round barrows on Broughton Hill, Broughton		
DESIGNATION:	Scheduled Monument	LIST ENTRY NUMBER:	1014844
CONDITION:	Extensive significant problems	TREND:	Declining
PRINCIPAL VULNERABILITY:	Arable ploughing	NEW ENTRY?:	No
OWNER TYPE:	Private	CONTACT:	Alison McQuaid 0207 973 3646

SITE NAME:	Long barrow 300m south east of Middlebarn Farm, Chilbolton		
DESIGNATION:	Scheduled Monument	LIST ENTRY NUMBER:	1012517
CONDITION:	Extensive significant problems	TREND:	Declining
PRINCIPAL VULNERABILITY:	Arable ploughing	NEW ENTRY?:	No
OWNER TYPE:	Religious organisation	CONTACT:	Alison McQuaid 0207 973 3646

SITE NAME:	Castle Hill, Chilworth		
DESIGNATION:	Scheduled Monument	LIST ENTRY NUMBER:	1001885
CONDITION:	Generally satisfactory but with significant localised problems	TREND:	Declining
PRINCIPAL VULNERABILITY:	Scrub/tree growth	NEW ENTRY?:	No
OWNER TYPE:	Government or agency	CONTACT:	Alison McQuaid 0207 973 3646

PRIORITY CATEGORIES

- A** Immediate risk of further rapid deterioration or loss of fabric; no solution agreed.
- B** Immediate risk of further rapid deterioration or loss of fabric; solution agreed but not yet implemented.
- C** Slow decay; no solution agreed.
- D** Slow decay; solution agreed but not yet implemented.
- E** Under repair or in fair to good repair, but no user identified; or under threat of vacancy with no obvious new user (applicable only to buildings capable of beneficial use).
- F** Repair scheme in progress and (where applicable) end use or user identified; or functionally redundant buildings with new use agreed but not yet implemented.

NOTE
Last year's priority category is shown in brackets (otherwise, New Entry is noted).

ABBREVIATIONS

- CA** Conservation Area
LB Listed Building
LPA Local Planning Authority
NP National Park
RPG Registered Park and Garden
SM Scheduled Monument
UA Unitary Authority
WHS World Heritage Site

SITE NAME:	Bowl barrow 780m NNE of Hampshire Gap, Grateley		
DESIGNATION:	Scheduled Monument	LIST ENTRY NUMBER:	1014816
CONDITION:	Extensive significant problems	TREND:	Declining
PRINCIPAL VULNERABILITY:	Arable ploughing	NEW ENTRY?:	No
OWNER TYPE:	Private	CONTACT:	Alison McQuaid 0207 973 3646
SITE NAME:	Barrow cemetery 730m north of Hampshire Gap, Grateley / Quarley		
DESIGNATION:	Scheduled Monument	LIST ENTRY NUMBER:	1014817
CONDITION:	Extensive significant problems	TREND:	Declining
PRINCIPAL VULNERABILITY:	Arable ploughing	NEW ENTRY?:	No
OWNER TYPE:	Private, multiple owners	CONTACT:	Alison McQuaid 0207 973 3646
SITE NAME:	Andover-Redbridge canal, Chalk Hill Lock, Horsebridge, Kings Somborne		
DESIGNATION:	Scheduled Monument	LIST ENTRY NUMBER:	1001794
CONDITION:	Generally satisfactory but with significant localised problems	TREND:	Improving
PRINCIPAL VULNERABILITY:	Scrub/tree growth	NEW ENTRY?:	No
OWNER TYPE:	Private	CONTACT:	Alison McQuaid 0207 973 3646
SITE NAME:	The Moat, Longstock		
DESIGNATION:	Scheduled Monument, CA	LIST ENTRY NUMBER:	1001940
CONDITION:	Generally unsatisfactory with major localised problems	TREND:	Improving
PRINCIPAL VULNERABILITY:	Scrub/tree growth	NEW ENTRY?:	No
OWNER TYPE:	Commercial company	CONTACT:	Alison McQuaid 0207 973 3646
SITE NAME:	Bowl barrow 250m south of Martin's Clump, Over Wallop		
DESIGNATION:	Scheduled Monument	LIST ENTRY NUMBER:	1013063
CONDITION:	Generally satisfactory but with significant localised problems	TREND:	Declining
PRINCIPAL VULNERABILITY:	Animal burrowing - extensive	NEW ENTRY?:	No
OWNER TYPE:	Government or agency	CONTACT:	Alison McQuaid 0207 973 3646
SITE NAME:	Long barrow and adjoining bowl barrow, 250m south of Martin's Clump, Over Wallop		
DESIGNATION:	Scheduled Monument	LIST ENTRY NUMBER:	1015981
CONDITION:	Generally satisfactory but with significant localised problems	TREND:	Declining
PRINCIPAL VULNERABILITY:	Animal burrowing - extensive	NEW ENTRY?:	No
OWNER TYPE:	Government or agency	CONTACT:	Alison McQuaid 0207 973 3646
	SITE NAME:	Embley Park, Wellow	
	DESIGNATION:	Registered Park and Garden grade II, 8 LBs	
	CONDITION:	Extensive significant problems	
	VULNERABILITY:	High	
	TREND:	Stable	
	NEW ENTRY?:	No	
	OWNER TYPE:	Mixed, multiple owners	
	LIST ENTRY NUMBER:	1000215	<p>C19 and early C20 woodland and shrub garden of late C18 origin, once the home of Florence Nightingale. After WWII the estate was divided, the house and historic core becoming a school. A Conservation Management Plan covers the school although the historic character is vulnerable to additional development. The wider open and wooded park has multiple owners and accumulative development pressures. A Heritage Impact Assessment was commissioned by Test Valley in 2016 in response to local plan proposals. The need to widen understanding of significance and conservation to sustain value remains.</p> <p>Contact: Kay Richardson 0207 973 3647</p>

PRIORITY CATEGORIES

- A** Immediate risk of further rapid deterioration or loss of fabric; no solution agreed.
- B** Immediate risk of further rapid deterioration or loss of fabric; solution agreed but not yet implemented.
- C** Slow decay; no solution agreed.
- D** Slow decay; solution agreed but not yet implemented.
- E** Under repair or in fair to good repair, but no user identified; or under threat of vacancy with no obvious new user (applicable only to buildings capable of beneficial use).
- F** Repair scheme in progress and (where applicable) end use or user identified; or functionally redundant buildings with new use agreed but not yet implemented.

NOTE
Last year's priority category is shown in brackets (otherwise, New Entry is noted).

ABBREVIATIONS

CA	Conservation Area
LB	Listed Building
LPA	Local Planning Authority
NP	National Park
RPG	Registered Park and Garden
SM	Scheduled Monument
UA	Unitary Authority
WHS	World Heritage Site

WINCHESTER



© Historic England

SITE NAME:	Ruins of Merdon Castle, Hursley
DESIGNATION:	Scheduled Monument
CONDITION:	Poor
OCCUPANCY:	N/A
PRIORITY CATEGORY:	C (C)
OWNER TYPE:	Commercial company
LIST ENTRY NUMBER:	1019123

Norman ringwork with the remains of a standing gatehouse surviving as core work. The gatehouse remains are in need of consolidation. Discussions have been recommenced with the owner regarding long term repair and management. Historic England is assisting with a grant that has been given under Countryside Stewardship and the development phase of vegetation clearance and investigation is expected to be completed in late 2020.

Contact: Robert Williams 0207 973 3641



© Historic England

SITE NAME:	Church of the Holy Trinity, North Walls, Winchester
DESIGNATION:	Listed Place of Worship grade II*, CA
CONDITION:	Poor
PRIORITY CATEGORY:	C (C)
OWNER TYPE:	Religious organisation
LIST ENTRY NUMBER:	1350718

Designed by Henry Woodyer and built 1853-1855. It has a continuous seven-bay clerestoried nave with north and south aisles and chancel and fleche with spire and lunettes. The walls are of flint with limestone blocks and limestone dressings. Vestry on southeast and enclosed porch on the west door dating from 1894. There are slipped and missing slates, the roof leaks and the rainwater goods do not function effectively, putting the church at risk.

Contact: Robert Williams 0207 973 3641

SITE NAME:	'Banjo type' native settlement, Itchen Valley	LIST ENTRY NUMBER:	1001814
DESIGNATION:	Scheduled Monument	TREND:	Declining
CONDITION:	Extensive significant problems	NEW ENTRY?:	No
PRINCIPAL VULNERABILITY:	Arable ploughing	CONTACT:	Alison McQuaid 0207 973 3646
OWNER TYPE:	Private, multiple owners		

SITE NAME:	Roman villa and earlier prehistoric settlement 400m west of Lone Farm, Itchen, Itchen Valley	LIST ENTRY NUMBER:	1012693
DESIGNATION:	Scheduled Monument	TREND:	Declining
CONDITION:	Extensive significant problems	NEW ENTRY?:	No
PRINCIPAL VULNERABILITY:	Arable ploughing	CONTACT:	Alison McQuaid 0207 973 3646
OWNER TYPE:	Mixed, multiple owners		

SITE NAME:	Norsebury Ring hillfort, Micheldever	LIST ENTRY NUMBER:	1020317
DESIGNATION:	Scheduled Monument	TREND:	Declining
CONDITION:	Extensive significant problems	NEW ENTRY?:	No
PRINCIPAL VULNERABILITY:	Arable ploughing	CONTACT:	Alison McQuaid 0207 973 3646
OWNER TYPE:	Private		

SITE NAME:	Long barrow and bowl barrow 440m north west of Sanctuary Farm, Wonston	LIST ENTRY NUMBER:	1021109
DESIGNATION:	Scheduled Monument	TREND:	Declining
CONDITION:	Extensive significant problems	NEW ENTRY?:	No
PRINCIPAL VULNERABILITY:	Arable ploughing	CONTACT:	Alison McQuaid 0207 973 3646
OWNER TYPE:	Religious organisation		

SITE NAME:	Compton Street	NEW ENTRY?:	No
DESIGNATION:	Conservation Area, 11 LBs, part in RPG grade II*	TREND:	Deteriorating
CONDITION:	Very bad	CONTACT:	Historic Environment Team (LPA) 01962 840222
VULNERABILITY:	Medium		

PRIORITY CATEGORIES

- A** Immediate risk of further rapid deterioration or loss of fabric; no solution agreed.
B Immediate risk of further rapid deterioration or loss of fabric; solution agreed but not yet implemented.
C Slow decay; no solution agreed.

- D** Slow decay; solution agreed but not yet implemented.
E Under repair or in fair to good repair, but no user identified; or under threat of vacancy with no obvious new user (applicable only to buildings capable of beneficial use).

- F** Repair scheme in progress and (where applicable) end use or user identified; or functionally redundant buildings with new use agreed but not yet implemented.

NOTE
 Last year's priority category is shown in brackets (otherwise, New Entry is noted).

ABBREVIATIONS

CA	Conservation Area
LB	Listed Building
LPA	Local Planning Authority
NP	National Park
RPG	Registered Park and Garden
SM	Scheduled Monument
UA	Unitary Authority
WHS	World Heritage Site

SITE NAME:	Hursley		
DESIGNATION:	Conservation Area, 31 LBs	NEW ENTRY?:	No
CONDITION:	Fair	TREND:	Deteriorating
VULNERABILITY:	Medium	CONTACT:	Historic Environment Team (LPA) 01962 840222

SITE NAME:	New Alresford		
DESIGNATION:	Conservation Area, 113 LBs, SM	NEW ENTRY?:	No
CONDITION:	At risk	TREND:	Improving
VULNERABILITY:	Unknown	CONTACT:	Historic Environment Team (LPA) 01962 840222

SITE NAME:	Southwick		
DESIGNATION:	Conservation Area, 43 LBs, SM	NEW ENTRY?:	No
CONDITION:	At risk	TREND:	Deteriorating
VULNERABILITY:	Unknown	CONTACT:	Historic Environment Team (LPA) 01962 840222

SITE NAME:	Sparsholt		
DESIGNATION:	Conservation Area, 13 LBs, part in RPG grade II	NEW ENTRY?:	No
CONDITION:	At risk	TREND:	No significant change
VULNERABILITY:	Unknown	CONTACT:	Historic Environment Team (LPA) 01962 840222

SITE NAME:	Sutton Scotney		
DESIGNATION:	Conservation Area, 10 LBs	NEW ENTRY?:	No
CONDITION:	At risk	TREND:	Deteriorating
VULNERABILITY:	Unknown	CONTACT:	Historic Environment Team (LPA) 01962 840222

SITE NAME:	Wickham		
DESIGNATION:	Conservation Area, 48 LBs	NEW ENTRY?:	No
CONDITION:	At risk	TREND:	Improving
VULNERABILITY:	Unknown	CONTACT:	Historic Environment Team (LPA) 01962 840222

SITE NAME:	Wonston		
DESIGNATION:	Conservation Area, 6 LBs	NEW ENTRY?:	No
CONDITION:	At risk	TREND:	No significant change
VULNERABILITY:	Unknown	CONTACT:	Historic Environment Team (LPA) 01962 840222

PORTSMOUTH, CITY OF (UA) / WINCHESTER



© Historic England

SITE NAME:	Fort Southwick, Portsdown Hill, Portsmouth, Southwick and Widley	1860s fort, part of the Palmerston Portsmouth defences. Parts of the monument are in poor condition. Following disposal by Defence Estates, the site is now operated by an estate management company as a business park with a number of different companies operating from the site. The new owners have carried out some repairs but more are needed, together with a carefully planned maintenance regime.
DESIGNATION:	Scheduled Monument and Listed Buildings - 2 grade I, SM	
CONDITION:	Fair	
OCCUPANCY:	Part occupied/part in use	
PRIORITY CATEGORY:	C (C)	
OWNER TYPE:	Commercial company	
LIST ENTRY NUMBER:	1001808 and 1104368; 1167213	Contact: Rachel James 0207 973 3153

PRIORITY CATEGORIES

- A** Immediate risk of further rapid deterioration or loss of fabric; no solution agreed.
- B** Immediate risk of further rapid deterioration or loss of fabric; solution agreed but not yet implemented.
- C** Slow decay; no solution agreed.
- D** Slow decay; solution agreed but not yet implemented.
- E** Under repair or in fair to good repair, but no user identified; or under threat of vacancy with no obvious new user (applicable only to buildings capable of beneficial use).
- F** Repair scheme in progress and (where applicable) end use or user identified; or functionally redundant buildings with new use agreed but not yet implemented.

NOTE
Last year's priority category is shown in brackets (otherwise, New Entry is noted).

ABBREVIATIONS

- CA** Conservation Area
- LB** Listed Building
- LPA** Local Planning Authority
- NP** National Park
- RPG** Registered Park and Garden
- SM** Scheduled Monument
- UA** Unitary Authority
- WHS** World Heritage Site

ISLE OF WIGHT (UA)



© Historic England

SITE NAME:	Hammerhead Crane, Thetis Road, West Cowes, Cowes
DESIGNATION:	Listed Building grade II*
CONDITION:	Poor
OCCUPANCY:	Vacant/not in use
PRIORITY CATEGORY:	A (A)
OWNER TYPE:	Private
LIST ENTRY NUMBER:	1390949

Giant cantilever crane, also called 'hammerhead' crane, built 1911. One of a handful of this type of crane now surviving in the world, and witness to a major local industry. Disused and surrounded by a potential development site. Historic England has been assisting the Local Authority with grant aid and technical advice. Essential holding repairs to the legs and upper structure have been undertaken under the auspices of Urgent Works Notices. Historic England has grant-aided a feasibility study and will be working with all stakeholders on the site to secure the full repair of the crane.

Contact: Robert Williams 0207 973 3641



© Historic England Archive

SITE NAME:	Northwood House, Ward Avenue, Cowes
DESIGNATION:	Listed Building grade II*, CA
CONDITION:	Fair
OCCUPANCY:	Part occupied/part in use
PRIORITY CATEGORY:	C (C)
OWNER TYPE:	Charity (heritage)
LIST ENTRY NUMBER:	1223779

Large house, 1837, with spectacular interiors. The long-term future of this partly used building is unresolved and maintenance needs to be addressed in the short term. Some progress has been made and areas of the building have been brought back into use, but the comprehensive repair of the external envelope is still required. The Trustees of Northwood House have been urged to appoint a conservation architect, compile a full package of repairs and improvements and to engage with the National Lottery Heritage Fund. The cost of full repair is very high.

Contact: Robert Williams 0207 973 3641



© Historic England

SITE NAME:	Norris Castle Farm, the Bailiff's House, Two Cottages and Kitchen Garden Wall, Newbarn Road, East Cowes
DESIGNATION:	Listed Building grade I, RPG grade I
CONDITION:	Very bad
OCCUPANCY:	Vacant/not in use
PRIORITY CATEGORY:	A (A)
OWNER TYPE:	Commercial company
LIST ENTRY NUMBER:	1223182

Model Farm designed by James Wyatt around 1800. It includes farm buildings, Bailiff's house, cottages, walled garden and glass houses all contained within a rectangular plan surrounded by high castellated walls with corner towers. The walls are mainly built of rubble stonework with Welsh slate roofs to the buildings. At risk due to lack of long-term maintenance, leaking roofs and defective rainwater disposal. Proposals for repair and sustainable re-use are awaited from the owner. Some emergency repairs carried out.

Contact: Robert Williams 0207 973 3641



© Isle of Wight Council

SITE NAME:	Norris Castle, Newbarn Road, East Cowes
DESIGNATION:	Listed Building grade I, RPG grade I
CONDITION:	Very bad
OCCUPANCY:	Vacant/not in use
PRIORITY CATEGORY:	A (A)
OWNER TYPE:	Commercial company
LIST ENTRY NUMBER:	1267468

Mock castle of 1799 by James Wyatt on a spectacular site overlooking the Solent. Constructed with galletted stone facings to the walls and slate roofs behind parapets. At risk due to backlog of maintenance, heritage crime and deterioration of significant historic fabric including to roofs, walls, windows and interiors. Historic England is working with representatives of the owners to address repairs in both the short and long term.

Contact: Robert Williams 0207 973 3641

PRIORITY CATEGORIES

- A** Immediate risk of further rapid deterioration or loss of fabric; no solution agreed.
- B** Immediate risk of further rapid deterioration or loss of fabric; solution agreed but not yet implemented.
- C** Slow decay; no solution agreed.
- D** Slow decay; solution agreed but not yet implemented.
- E** Under repair or in fair to good repair, but no user identified; or under threat of vacancy with no obvious new user (applicable only to buildings capable of beneficial use).
- F** Repair scheme in progress and (where applicable) end use or user identified; or functionally redundant buildings with new use agreed but not yet implemented.

NOTE
Last year's priority category is shown in brackets (otherwise, New Entry is noted).

ABBREVIATIONS

- CA** Conservation Area
- LB** Listed Building
- LPA** Local Planning Authority
- NP** National Park
- RPG** Registered Park and Garden
- SM** Scheduled Monument
- UA** Unitary Authority
- WHS** World Heritage Site



© Historic England

SITE NAME:	Remains of Old Quarr Abbey, Fishbourne Park Road, Binstead, Fishbourne / Ryde
DESIGNATION:	Scheduled Monument and Listed Building grade II*, LB grade II
CONDITION:	Poor
OCCUPANCY:	Part occupied/part in use
PRIORITY CATEGORY:	A (A)
OWNER TYPE:	Religious organisation
LIST ENTRY NUMBER:	1012714 and 1234997

Cistercian foundation of 1131. The upstanding remains are in an advanced state of decline due to longstanding lack of regular maintenance and vegetation growth. The National Lottery Heritage Fund grant aided repairs to the barn, some structures and walling as part of a wider project. Further repairs are necessary to remove the remains from the Heritage at Risk Register. Historic England grant-aided an update of the condition survey and temporary propping of the leaning east precinct wall which was in danger of collapse.

Contact: Robert Williams 0207 973 3641



© Historic England

SITE NAME:	Yaverland Battery, Sandown, Sandown
DESIGNATION:	Scheduled Monument
CONDITION:	Poor
OCCUPANCY:	N/A
PRIORITY CATEGORY:	C (C)
OWNER TYPE:	Commercial company
LIST ENTRY NUMBER:	1021443

Royal Commission coastal battery completed in 1864 with later alterations. Mainly built of red brick with stone dressings. At risk due to vegetation growth and partial collapse of crenel wall. A plan for the long term conservation of the monument needs to be developed with the owner.

Contact: Robert Williams 0207 973 3641



© Forestry Commission

SITE NAME:	Bouldnor Battery, Shalfleet
DESIGNATION:	Scheduled Monument
CONDITION:	Very bad
OCCUPANCY:	Vacant/not in use
PRIORITY CATEGORY:	C (C)
OWNER TYPE:	Government or agency
LIST ENTRY NUMBER:	1010011

Battery built in 1938 situated on west coast of the Isle of Wight to help protect the Solent. Buried components no longer accessible but survive. Mainly constructed from reinforced concrete. Historic England has grant-aided temporary propping and waterproofing of the roofs. An Options Appraisal, also grant-aided by Historic England, was completed in early 2020 and the repair and possible re-use of the monument is being explored.

Contact: Robert Williams 0207 973 3641



© Historic England

SITE NAME:	Church of St Mary, Church Road, Cowes
DESIGNATION:	Listed Place of Worship grade II*, CA
CONDITION:	Poor
PRIORITY CATEGORY:	C (C)
OWNER TYPE:	Religious organisation
LIST ENTRY NUMBER:	1222748

Large town church adjacent to Northwood Park. The tower was designed by John Nash in 1816 and the rest of the church was rebuilt in 1867. Built of stone with colour banded slate roof. Historic England/National Lottery Heritage Fund grant-aided repairs to tower and north roof slopes completed but further repairs needed including to the south nave and aisle roofs, rainwater disposal, and addressing structural movement to SW corner.

Contact: Robert Williams 0207 973 3641



© Historic England

SITE NAME:	Church of St James, East Cowes
DESIGNATION:	Listed Place of Worship grade II
CONDITION:	Poor
PRIORITY CATEGORY:	C (C)
OWNER TYPE:	Religious organisation
LIST ENTRY NUMBER:	1222746

A C19 church by local Isle of Wight architect T Hellyer. Constructed in Romanesque style of stone rubble with slated roof. Incorporates tower of earlier 1830s church by John Nash. Nash is buried in the church yard. Repairs, including to the rainwater goods and south transept rose window, have been completed but further works are required to address the structural problems to the north vestry.

Contact: Robert Williams 0207 973 3641

PRIORITY CATEGORIES

- A** Immediate risk of further rapid deterioration or loss of fabric; no solution agreed.
- B** Immediate risk of further rapid deterioration or loss of fabric; solution agreed but not yet implemented.
- C** Slow decay; no solution agreed.
- D** Slow decay; solution agreed but not yet implemented.
- E** Under repair or in fair to good repair, but no user identified; or under threat of vacancy with no obvious new user (applicable only to buildings capable of beneficial use).
- F** Repair scheme in progress and (where applicable) end use or user identified; or functionally redundant buildings with new use agreed but not yet implemented.

NOTE
Last year's priority category is shown in brackets (otherwise, New Entry is noted).

ABBREVIATIONS

CA	Conservation Area
LB	Listed Building
LPA	Local Planning Authority
NP	National Park
RPG	Registered Park and Garden
SM	Scheduled Monument
UA	Unitary Authority
WHS	World Heritage Site



© Historic England

SITE NAME:	Church of All Saints, Church Hill, Godshill
DESIGNATION:	Listed Place of Worship grade I, CA
CONDITION:	Poor
PRIORITY CATEGORY:	C (C)
OWNER TYPE:	Religious organisation
LIST ENTRY NUMBER:	1209229

Large village church, picturesquely sited on a hill top. Mainly dating from the C14 with an unusual plan of double nave and arcade continuous to chancel. Early C16 south transept with crucifixion wall painting of similar date. Outstanding set of monuments. Historic England/National Lottery Heritage Fund grant-aided repairs to rainwater goods, drainage and south west corner, including west window to south nave, have been successfully completed. Further repairs required to the stonework.

Contact: Robert Williams 0207 973 3641



© Historic England

SITE NAME:	Church of St Thomas, St Thomas's Square, Newport
DESIGNATION:	Listed Place of Worship grade I, CA
CONDITION:	Poor
PRIORITY CATEGORY:	C (C)
OWNER TYPE:	Religious organisation
LIST ENTRY NUMBER:	1034494

Large town church standing in central square. It was rebuilt on the site of an earlier church in 1854-6 by the architect SW Dawkes. The walls are mainly constructed of local and re-used stone rubble with Caen stone dressings and Welsh slate roofs. Previous Historic England/National Lottery Heritage Fund grant-aided repairs to the stonework, windows and roofs to the lady chapel, north aisle, upper tower stonework, chancel, vestry and south chapel. However further repairs are necessary before the church can be removed from the Heritage at Risk Register, including to the north aisle and tower.

Contact: Robert Williams 0207 973 3641



© Historic England

SITE NAME:	St Mary's Roman Catholic Church, High Street, Ryde
DESIGNATION:	Listed Place of Worship grade II, CA
CONDITION:	Poor
PRIORITY CATEGORY:	C (C)
OWNER TYPE:	Religious organisation
LIST ENTRY NUMBER:	1216915

Town centre church on compact site designed by Joseph Hansom in the Gothic style. It was mainly built 1846-8 of rubble limestone with unusual angular pantile roofs. Listed Places of Worship Roof Repair Fund grant aided repairs to the roofs completed in 2018 but funding required to make good water damage to internal finishes.

Contact: Robert Williams 0207 973 3641



© Historic England

SITE NAME:	Church of St John, Carter Street, Sandown
DESIGNATION:	Listed Place of Worship grade II
CONDITION:	Poor
PRIORITY CATEGORY:	C (C)
OWNER TYPE:	Religious organisation
LIST ENTRY NUMBER:	1034282

A Victorian church in the Early English style; by the architect CL Luck. Walls of soft local stone, roof has concrete tiles. Nave and chancel, south aisle with south porch. Shingled spirelet. The main problem is the eroding stonework but also the roof over the clergy vestry leaks and there has been a partial collapse of the ceiling. A programme of repairs is required to address these issues.

Contact: Robert Williams 0207 973 3641



© Historic England

SITE NAME:	Church of St Saviour's on the Cliff, Queen's Road, Shanklin
DESIGNATION:	Listed Place of Worship grade II
CONDITION:	Poor
PRIORITY CATEGORY:	C (C)
OWNER TYPE:	Religious organisation
LIST ENTRY NUMBER:	1212831

Victorian church by Thomas Hellyer in the Early English style. Built of soft local limestone with tiled roof. The principal problem is the condition of the stonework which is spalled badly all over. The church is in a coastal location. The windows at the west end are very fragile and are protected with perspex to prevent them from being blown out. Some repairs to the vestry and windows have been carried out but more repairs are required.

Contact: Robert Williams 0207 973 3641

PRIORITY CATEGORIES

- A** Immediate risk of further rapid deterioration or loss of fabric; no solution agreed.
- B** Immediate risk of further rapid deterioration or loss of fabric; solution agreed but not yet implemented.
- C** Slow decay; no solution agreed.
- D** Slow decay; solution agreed but not yet implemented.
- E** Under repair or in fair to good repair, but no user identified; or under threat of vacancy with no obvious new user (applicable only to buildings capable of beneficial use).
- F** Repair scheme in progress and (where applicable) end use or user identified; or functionally redundant buildings with new use agreed but not yet implemented.

NOTE
Last year's priority category is shown in brackets (otherwise, New Entry is noted).

ABBREVIATIONS

CA	Conservation Area
LB	Listed Building
LPA	Local Planning Authority
NP	National Park
RPG	Registered Park and Garden
SM	Scheduled Monument
UA	Unitary Authority
WHS	World Heritage Site



© Historic England

SITE NAME:	Church of St Paul's, Regent Street, Shanklin
DESIGNATION:	Listed Place of Worship grade II
CONDITION:	Very bad
PRIORITY CATEGORY:	C (C)
OWNER TYPE:	Religious organisation
LIST ENTRY NUMBER:	1212881

Town centre church designed by CL Luck 1875-90, with west porch added 1911. Built of local Greensand stone with tiled roofs and slender tower with timber framed top storey and shingled roof. At risk due to timber decay to top of tower, decaying stonework, bulging window glazing, and slipped and missing shingles. Phase One repairs to the main roofs, rainwater goods and high level stonework were successfully completed in 2016 with the help of a grant from Historic England/National Lottery Heritage Fund. Further phases of repair are now required.

Contact: Robert Williams 0207 973 3641



© Historic England


SITE NAME:	Holy Trinity Church, Trinity Road, Ventnor
DESIGNATION:	Listed Place of Worship grade II*, CA
CONDITION:	Poor
PRIORITY CATEGORY:	C (C)
OWNER TYPE:	Religious organisation
LIST ENTRY NUMBER:	1343326

Victorian church in the Early English style by the architect CE Giles. Nave, aisles and chancel with slender tower and spire at the south east corner. Built of soft local stone with concrete tiles on the roof. The main problem is the soft stone work which continues to decay. Some repairs have been carried out to the tower.

Contact: Robert Williams 0207 973 3641

SITE NAME:	Medieval settlement 100m south east and 350m north east of East Ashey Manor Farm, Brading / Havenstreet and Ashey		
DESIGNATION:	Scheduled Monument	LIST ENTRY NUMBER:	1015622
CONDITION:	Generally unsatisfactory with major localised problems	TREND:	Declining
PRINCIPAL VULNERABILITY:	Scrub/tree growth	NEW ENTRY?:	No
OWNER TYPE:	Private	CONTACT:	Alison McQuaid 0207 973 3646

SITE NAME:	Two bowl barrows 180m WNW of Puck House, Fishbourne		
DESIGNATION:	Scheduled Monument	LIST ENTRY NUMBER:	1012715
CONDITION:	Extensive significant problems	TREND:	Declining
PRINCIPAL VULNERABILITY:	Arable ploughing	NEW ENTRY?:	No
OWNER TYPE:	Private	CONTACT:	Alison McQuaid 0207 973 3646



© Historic England

SITE NAME:	Swainston, Calbourne
DESIGNATION:	Registered Park and Garden grade II, 3 LBs
CONDITION:	Generally unsatisfactory with major localised problems
VULNERABILITY:	High
TREND:	Declining
NEW ENTRY?:	No
OWNER TYPE:	Mixed, multiple owners
LIST ENTRY NUMBER:	1000930

Mid-late C18 woodland garden, set in parkland, with intersecting avenues and water features incorporating earlier fishponds from a Bishopric manor, now a hotel. Remnant garden features lie in several ownerships and woodland compartments. Where parkland has been converted to arable land or and light industrial use loss of historic character and designed landscape intentions has occurred. The southern portion of the estate, including a temple, is separated from the core by a road. A joint approach to further conservation priorities has been recommended as part of a parkland plan process in 2020.

Contact: Kay Richardson 0207 973 3647

PRIORITY CATEGORIES

- A** Immediate risk of further rapid deterioration or loss of fabric; no solution agreed.
- B** Immediate risk of further rapid deterioration or loss of fabric; solution agreed but not yet implemented.
- C** Slow decay; no solution agreed.
- D** Slow decay; solution agreed but not yet implemented.
- E** Under repair or in fair to good repair, but no user identified; or under threat of vacancy with no obvious new user (applicable only to buildings capable of beneficial use).
- F** Repair scheme in progress and (where applicable) end use or user identified; or functionally redundant buildings with new use agreed but not yet implemented.

NOTE
Last year's priority category is shown in brackets (otherwise, New Entry is noted).

ABBREVIATIONS

CA	Conservation Area
LB	Listed Building
LPA	Local Planning Authority
NP	National Park
RPG	Registered Park and Garden
SM	Scheduled Monument
UA	Unitary Authority
WHS	World Heritage Site



© Historic England

SITE NAME:	Norris Castle, East Cowes
DESIGNATION:	Registered Park and Garden grade I, 12 LBs, part in RPG grade II*, part in CA
CONDITION:	Generally unsatisfactory with major localised problems
VULNERABILITY:	High
TREND:	Declining
NEW ENTRY?:	No
OWNER TYPE:	Commercial company
LIST ENTRY NUMBER:	1000927

Norris is an exemplar marine villa with castellated model farm/walled garden from 1799 by James Wyatt for Lord Seymour as part of the early villa development on this coast. A single phase, intimate designed landscape that appropriates the topography and commanding views, the historical completeness of its parkland architecture survives mostly intact. Benign decay allowed the parkland features to survive relative to historic structure and design intent whilst their condition slowly declined due to lack of management. Sold in 2015 and with major development proposals its future is uncertain.

Contact: Kay Richardson 0207 973 3647

SITE NAME:	Brading	
DESIGNATION:	Conservation Area, 52 LBs	NEW ENTRY?: No
CONDITION:	Fair	TREND: Deteriorating
VULNERABILITY:	Medium	CONTACT: Oliver Boulter (LPA) 01983 823552

SITE NAME:	Carisbrooke, Newport	
DESIGNATION:	Conservation Area, 36 LBs, 3 SMs	NEW ENTRY?: No
CONDITION:	Poor	TREND: Deteriorating
VULNERABILITY:	Medium	CONTACT: Oliver Boulter (LPA) 01983 823552

SITE NAME:	Cowes	
DESIGNATION:	Conservation Area, 73 LBs	NEW ENTRY?: No
CONDITION:	Poor	TREND: Deteriorating
VULNERABILITY:	Medium	CONTACT: Oliver Boulter (LPA) 01983 823552

SITE NAME:	Godshill	
DESIGNATION:	Conservation Area, 37 LBs	NEW ENTRY?: No
CONDITION:	Fair	TREND: Deteriorating
VULNERABILITY:	Medium	CONTACT: Oliver Boulter (LPA) 01983 823552

SITE NAME:	Newport	
DESIGNATION:	Conservation Area, 193 LBs	NEW ENTRY?: No
CONDITION:	Poor	TREND: Deteriorating
VULNERABILITY:	Medium	CONTACT: Lee Byrne (01983) 823552

SITE NAME:	Ryde	
DESIGNATION:	Conservation Area, 310 LBs	NEW ENTRY?: No
CONDITION:	Poor	TREND: Deteriorating
VULNERABILITY:	Medium	CONTACT: Lee Byrne (01983) 823552

SITE NAME:	Sandown	
DESIGNATION:	Conservation Area	NEW ENTRY?: No
CONDITION:	Poor	TREND: Deteriorating
VULNERABILITY:	Medium	CONTACT: Lee Byrne (01983) 823552

PRIORITY CATEGORIES

- A** Immediate risk of further rapid deterioration or loss of fabric; no solution agreed.
B Immediate risk of further rapid deterioration or loss of fabric; solution agreed but not yet implemented.
C Slow decay; no solution agreed.

- D** Slow decay; solution agreed but not yet implemented.
E Under repair or in fair to good repair, but no user identified; or under threat of vacancy with no obvious new user (applicable only to buildings capable of beneficial use).

- F** Repair scheme in progress and (where applicable) end use or user identified; or functionally redundant buildings with new use agreed but not yet implemented.

NOTE
 Last year's priority category is shown in brackets (otherwise, New Entry is noted).

ABBREVIATIONS

CA	Conservation Area
LB	Listed Building
LPA	Local Planning Authority
NP	National Park
RPG	Registered Park and Garden
SM	Scheduled Monument
UA	Unitary Authority
WHS	World Heritage Site

KENT

ASHFORD



© Historic England

SITE NAME:	Palace Farmhouse, Market Place, Charing
DESIGNATION:	Listed Building grade I, SM, CA
CONDITION:	Poor
OCCUPANCY:	Part occupied/part in use
PRIORITY CATEGORY:	C (C)
OWNER TYPE:	Private
LIST ENTRY NUMBER:	1070756

The present farmhouse forms part of the north range of the former manor house of the Archbishops of Canterbury and includes part of the former chapel. The top floor is inaccessible and unoccupied. An options appraisal for the whole site has been carried out by Ashford Borough Council with funding from Historic England.

Contact: David John 0207 973 3638



© Historic England

SITE NAME:	Remains of Archbishops Palace, Market Place, Charing
DESIGNATION:	Scheduled Monument and Listed Buildings - 2 grade I; 1 grade II, 2 LBs, CA
CONDITION:	Very bad
OCCUPANCY:	Part occupied/part in use
PRIORITY CATEGORY:	A (A)
OWNER TYPE:	Private
LIST ENTRY NUMBER:	1011028 and 1185861; 1186008; 1362627

Remains of palace built in C13 and C14. Farm complex converted from remains includes barn (east range of palace courtyard) and outhouse (west range). The outhouse requires substantial maintenance repairs. Grant aided emergency works to north end of the barn have been carried out. An options appraisal for the whole site has been carried out by Ashford Borough Council with funding from Historic England. A further stage of repairs is being considered.

Contact: David John 0207 973 3638



© Historic England

SITE NAME:	Ruins of Church of St Mary, Pluckley Road, Little Chart
DESIGNATION:	Scheduled Monument and Listed Building grade II
CONDITION:	Poor
OCCUPANCY:	N/A
PRIORITY CATEGORY:	C (C)
OWNER TYPE:	Local authority
LIST ENTRY NUMBER:	1004208 and 1329709

Possibly C13 church with tower built around 1500. Damaged during WWII by a VI flying bomb. Now ruinous but with tower still standing to c.15m. High level stonework requires inspection, and the considerable growth of ivy and other vegetation needs controlling. The grounds are well maintained and the site is open to the public. Vegetation clearance has been discussed with the owners.

Contact: David John 0207 973 3638



© Historic England

SITE NAME:	Late medieval threshing barn, Mersham Manor, Church Road, Mersham
DESIGNATION:	Listed Building grade II*
CONDITION:	Poor
OCCUPANCY:	Vacant/not in use
PRIORITY CATEGORY:	C (C)
OWNER TYPE:	Commercial company
LIST ENTRY NUMBER:	1233497

A fine late medieval barn that has for some time been suffering from water ingress and structural movement. All its roof tiles have been removed without Listed Building Consent and replaced with protective sheeting. Historic England is working with the Local Planning Authority and owners to secure the barn's long-term future.

Contact: Alice Brockway 0207 973 3655

SITE NAME:	Castle Toll Saxon burgh and medieval fort, Newenden	
DESIGNATION:	Scheduled Monument	LIST ENTRY NUMBER: 1013041
CONDITION:	Extensive significant problems	TREND: Declining
PRINCIPAL VULNERABILITY:	Arable ploughing	NEW ENTRY?: No
OWNER TYPE:	Private	CONTACT: Alison McQuaid 0207 973 3646

PRIORITY CATEGORIES

- A** Immediate risk of further rapid deterioration or loss of fabric; no solution agreed.
B Immediate risk of further rapid deterioration or loss of fabric; solution agreed but not yet implemented.
C Slow decay; no solution agreed.

- D** Slow decay; solution agreed but not yet implemented.
E Under repair or in fair to good repair, but no user identified; or under threat of vacancy with no obvious new user (applicable only to buildings capable of beneficial use).

- F** Repair scheme in progress and (where applicable) end use or user identified; or functionally redundant buildings with new use agreed but not yet implemented.

NOTE
 Last year's priority category is shown in brackets (otherwise, New Entry is noted).

ABBREVIATIONS

CA	Conservation Area
LB	Listed Building
LPA	Local Planning Authority
NP	National Park
RPG	Registered Park and Garden
SM	Scheduled Monument
UA	Unitary Authority
WHS	World Heritage Site

CANTERBURY



© Historic England

SITE NAME:	Monuments in the precinct of Canterbury Cathedral, The Precinct, Canterbury
DESIGNATION:	Scheduled Monument and Listed Buildings - 2 grade I; 1 grade II*, 22 LBs, CA, WHS
CONDITION:	Very bad
OCCUPANCY:	N/A
PRIORITY CATEGORY:	B (B)
OWNER TYPE:	Religious organisation
LIST ENTRY NUMBER:	1004195 and 1253715; 1085082; 1085079

Very important medieval ruinous structures of Christchurch Priory, which have suffered from years of decline. Major backlog of repairs; work has started with Historic England grant to Llanfrancs dormitory and the city wall. Slow progress is being made. Detailed evaluation of the various assets is being carried out in order to decide priorities.

Contact: David John 0207 973 3638



© Historic England

SITE NAME:	Greyfriars Monastery, Stour Street, Canterbury
DESIGNATION:	Scheduled Monument and Listed Building grade I, 2 LBs, CA
CONDITION:	Very bad
OCCUPANCY:	N/A
PRIORITY CATEGORY:	A (A)
OWNER TYPE:	Other not for profit group
LIST ENTRY NUMBER:	1005195 and 1242684

Boundary walls from Tudor house built on site of the friary and one part of the friary church. Friary built in 1267. At risk from deterioration and development pressures.

Contact: David John 0207 973 3638



© Historic England

SITE NAME:	Dovecote at Burnt House Farm, Chartham
DESIGNATION:	Scheduled Monument, LB grade II, CA
CONDITION:	Poor
OCCUPANCY:	Vacant/not in use
PRIORITY CATEGORY:	B (B)
OWNER TYPE:	Private
LIST ENTRY NUMBER:	1018874

Cleverly designed dovecote of three storeys built into a slope and dated to C18. Pigs kept on ground floor providing heating for poultry on middle floor and doves on third floor. In need of repair. New owner plans to undertake repairs as part of proposals for future low key use. Repairs carried out recently to the roof and doors. Further repairs required to the flooring and other features.

Contact: David John 0207 973 3638



© Historic England

SITE NAME:	Horton Manor Chapel, Horton, Chartham
DESIGNATION:	Scheduled Monument and Listed Building grade II
CONDITION:	Fair
OCCUPANCY:	N/A
PRIORITY CATEGORY:	F (F)
OWNER TYPE:	Private
LIST ENTRY NUMBER:	1005150 and 1085714

Two cell C14 chapel, now roofless. Planning Permission and Scheduled Monument Consent for the conversion of the oast houses to residential use have been granted and the works completed. A proposal to also convert the chapel is being developed.

Contact: Paul Roberts 0207 973 3636

PRIORITY CATEGORIES

- A** Immediate risk of further rapid deterioration or loss of fabric; no solution agreed.
- B** Immediate risk of further rapid deterioration or loss of fabric; solution agreed but not yet implemented.
- C** Slow decay; no solution agreed.
- D** Slow decay; solution agreed but not yet implemented.
- E** Under repair or in fair to good repair, but no user identified; or under threat of vacancy with no obvious new user (applicable only to buildings capable of beneficial use).
- F** Repair scheme in progress and (where applicable) end use or user identified; or functionally redundant buildings with new use agreed but not yet implemented.

NOTE
Last year's priority category is shown in brackets (otherwise, New Entry is noted).

ABBREVIATIONS

CA	Conservation Area
LB	Listed Building
LPA	Local Planning Authority
NP	National Park
RPG	Registered Park and Garden
SM	Scheduled Monument
UA	Unitary Authority
WHS	World Heritage Site



© Historic England Archive

SITE NAME:	Barn at Hardres Court, Upper Hardres
DESIGNATION:	Listed Building grade II*, CA
CONDITION:	Poor
OCCUPANCY:	Vacant/not in use
PRIORITY CATEGORY:	C (C)
OWNER TYPE:	Private
LIST ENTRY NUMBER:	1085505

Late C15 to early C16 aisled timber barn. Damaged by fire in 1993. It would suit a variety of different forms of re-use which retain its characteristic open volume and leave exposed its impressive structural timbers.

Contact: Alice Brockway 0207 973 3655



© Historic England

SITE NAME:	Church of St Bartholomew, King Edward Avenue, Herne Bay
DESIGNATION:	Listed Place of Worship grade II
CONDITION:	Poor
PRIORITY CATEGORY:	C (C)
OWNER TYPE:	Religious organisation
LIST ENTRY NUMBER:	1084977

Early C20 church in an inventive Gothic style built to serve expanding population. Substantial, solid church with yellow brick and terracotta detailing. Has some defective tiling especially to the south aisle roof and generally poor condition of guttering and downpipes around the building. There is evidence of water ingress with blown plaster to south aisle at high level and within the chancel at the north east corner. Deterioration of external brick work particularly on north side. South porch showing further signs of water ingress.

Contact: David John 0207 973 3638



© Historic England

SITE NAME:	Church of St Mary, Patrixbourne Road, Bekesbourne-with-Patrixbourne
DESIGNATION:	Listed Place of Worship grade I, CA
CONDITION:	Poor
PRIORITY CATEGORY:	A (A)
OWNER TYPE:	Religious organisation
LIST ENTRY NUMBER:	1336572

A fine Norman church with rare wheel window to the chancel and elaborately carved doorways on the south side. The church is suffering from the absence of rainwater goods to some roofs, cracked and disconnected rainwater goods discharging into blocked gullies and slipped roof tiles, all of which are contributing to deterioration of decorative stonework, water ingress and internal damp; including significant monuments.

Contact: David John 0207 973 3638



© Historic England

SITE NAME:	Church of St Mary the Virgin, Church Lane, Chislet
DESIGNATION:	Listed Place of Worship grade I, CA
CONDITION:	Poor
PRIORITY CATEGORY:	C (C)
OWNER TYPE:	Religious organisation
LIST ENTRY NUMBER:	1085653

Rural church with Norman nave and tower and later C13 chancel and aisles. Cement render on both north and south sides is defective and coming away. Coursed rubble walls contain loose material particularly on south side and deterioration of quoins to south side of tower. Substantial ivy coverage to east end. Hoppers need unblocking and some guttering on north side is failing. The building has been the victim of heritage crime.

Contact: David John 0207 973 3638



© Historic England

SITE NAME:	Parish Church of St Martin, Herne Street, Herne, Herne and Broomfield
DESIGNATION:	Listed Place of Worship grade I, CA
CONDITION:	Very bad
PRIORITY CATEGORY:	C (C)
OWNER TYPE:	Religious organisation
LIST ENTRY NUMBER:	1084972

A large and very fine church, predominantly of the C14, but with substantial C19 restoration, with good monuments and medieval furnishings and brasses. The church is suffering from severely deteriorating stonework at the west end and low-level damp throughout. Roof tiles have slipped and rainwater goods are blocked and leaking. The first and second phases of repairs, funded by the National Lottery Heritage Fund Grants for Places of Worship, have now been completed. A third phase has recently been completed with further funding. The building has been the victim of heritage crime.

Contact: David John 0207 973 3638

PRIORITY CATEGORIES

- A** Immediate risk of further rapid deterioration or loss of fabric; no solution agreed.
B Immediate risk of further rapid deterioration or loss of fabric; solution agreed but not yet implemented.
C Slow decay; no solution agreed.

- D** Slow decay; solution agreed but not yet implemented.
E Under repair or in fair to good repair, but no user identified; or under threat of vacancy with no obvious new user (applicable only to buildings capable of beneficial use).

- F** Repair scheme in progress and (where applicable) end use or user identified; or functionally redundant buildings with new use agreed but not yet implemented.

NOTE
Last year's priority category is shown in brackets (otherwise, New Entry is noted).

ABBREVIATIONS

CA	Conservation Area
LB	Listed Building
LPA	Local Planning Authority
NP	National Park
RPG	Registered Park and Garden
SM	Scheduled Monument
UA	Unitary Authority
WHS	World Heritage Site

SITE NAME:	Enclosures west of Woodlands, Adisham		
DESIGNATION:	Scheduled Monument, part in CA	LIST ENTRY NUMBER:	1004191
CONDITION:	Extensive significant problems	TREND:	Declining
PRINCIPAL VULNERABILITY:	Arable ploughing	NEW ENTRY?:	No
OWNER TYPE:	Private	CONTACT:	Alison McQuaid 0207 973 3646

SITE NAME:	Rubury Butts bowl barrows, Womenswold / Nonington		
DESIGNATION:	Scheduled Monument	LIST ENTRY NUMBER:	1427315
CONDITION:	Extensive significant problems	TREND:	Declining
PRINCIPAL VULNERABILITY:	Scrub/tree growth	NEW ENTRY?:	Yes
OWNER TYPE:	Private	CONTACT:	Maria Buczak 0207 973 3642

DARTFORD

SITE NAME:	Roman enclosure south east of Vagniacae, Southfleet		
DESIGNATION:	Scheduled Monument	LIST ENTRY NUMBER:	1004226
CONDITION:	Extensive significant problems	TREND:	Declining
PRINCIPAL VULNERABILITY:	Arable ploughing	NEW ENTRY?:	No
OWNER TYPE:	Private	CONTACT:	Alison McQuaid 0207 973 3646

SITE NAME:	Springhead Roman site, Southfleet		
DESIGNATION:	Scheduled Monument	LIST ENTRY NUMBER:	1005140
CONDITION:	Extensive significant problems	TREND:	Declining
PRINCIPAL VULNERABILITY:	Arable ploughing	NEW ENTRY?:	No
OWNER TYPE:	Private, multiple owners	CONTACT:	Alison McQuaid 0207 973 3646

SITE NAME:	Palaeolithic sites near Baker's Hole, Swanscombe and Greenhithe		
DESIGNATION:	Scheduled Monument	LIST ENTRY NUMBER:	1003557
CONDITION:	Generally unsatisfactory with major localised problems	TREND:	Declining
PRINCIPAL VULNERABILITY:	Scrub/tree growth	NEW ENTRY?:	No
OWNER TYPE:	Commercial company	CONTACT:	Alison McQuaid 0207 973 3646

DOVER

© Historic England

SITE NAME:	Ruins of St James' Church, Dover
DESIGNATION:	Scheduled Monument, LB grade II, part in CA
CONDITION:	Poor
OCCUPANCY:	Vacant/not in use
PRIORITY CATEGORY:	C (C)
OWNER TYPE:	Local authority

LIST ENTRY NUMBER: 1005151

Ruins of former church in public park. The church was virtually destroyed in the Second World War. The ruins have been kept as a commemorative monument to the people of Dover. Emergency propping of some elements have been carried out by Dover District Council. A condition report has been published. There are plans to carry out repairs.

Contact: David John 0207 973 3638

PRIORITY CATEGORIES

- A** Immediate risk of further rapid deterioration or loss of fabric; no solution agreed.
- B** Immediate risk of further rapid deterioration or loss of fabric; solution agreed but not yet implemented.
- C** Slow decay; no solution agreed.
- D** Slow decay; solution agreed but not yet implemented.
- E** Under repair or in fair to good repair, but no user identified; or under threat of vacancy with no obvious new user (applicable only to buildings capable of beneficial use).
- F** Repair scheme in progress and (where applicable) end use or user identified; or functionally redundant buildings with new use agreed but not yet implemented.

NOTE
Last year's priority category is shown in brackets (otherwise, New Entry is noted).

ABBREVIATIONS

CA	Conservation Area
LB	Listed Building
LPA	Local Planning Authority
NP	National Park
RPG	Registered Park and Garden
SM	Scheduled Monument
UA	Unitary Authority
WHS	World Heritage Site



© Historic England

SITE NAME:	The Western Heights fortifications, Dover
DESIGNATION:	Scheduled Monument and Listed Buildings - 2 grade II, part in CA
CONDITION:	Poor
OCCUPANCY:	Part occupied/part in use
PRIORITY CATEGORY:	C (C)
OWNER TYPE:	Mixed, multiple owners
LIST ENTRY NUMBER:	1020298 and 1375598; 1375599

A multi-phase, post-medieval fortification, with extant structures largely dating from the Royal Commission period of military construction. Site is at risk in part due to lack of joined up management leading to lapsed maintenance, but also issues with funding. A masterplan has been agreed but actions arising from this are slow to be taken forward.

Contact: Paul Roberts 0207 973 3636



© Historic England Archive

SITE NAME:	Fort Burgoyne, Connaught Barracks, Guston / Dover
DESIGNATION:	Scheduled Monument
CONDITION:	Fair
OCCUPANCY:	Vacant/not in use
PRIORITY CATEGORY:	C (C)
OWNER TYPE:	Charity (non-heritage)
LIST ENTRY NUMBER:	1004224

1860s polygonal-plan fort now part of a later barracks. The earth-covered terraced casemates are vacant and the structures on the ramparts (the brick-built Haxo casemates) have been at risk from lack of maintenance and invasive ivy growth. The site is owned by The Land Trust which is working on plans for its sustainable future. Substantial progress for brick work repair and vegetation control was made using Homes and Community Agency funds. Further vegetation works and conversion of the former Officers Stables has also been undertaken.

Contact: Rebecca Lambert 0207 973 3630



© Historic England Archive

SITE NAME:	St Radegunds Abbey, Abbey Road, Hougham Without
DESIGNATION:	Scheduled Monument and Listed Buildings - 3 grade II*; 1 grade II
CONDITION:	Very bad
OCCUPANCY:	N/A
PRIORITY CATEGORY:	A (A)
OWNER TYPE:	Private
LIST ENTRY NUMBER:	1005196 and 1070023; 1068889; 1356562; 1363382

A significant C13 monastic site with standing remains of the church and claustral buildings. Heavily overgrown and fabric in a ruinous state. The site is now a farm with roofed buildings used as barns and a farmhouse. These are in fair condition.

Contact: David John 0207 973 3638



© Historic England Archive

SITE NAME:	The Belvedere, Waldershare Park, Shepherdswell with Coldred
DESIGNATION:	Listed Building grade I, RPG grade II
CONDITION:	Very bad
OCCUPANCY:	Vacant/not in use
PRIORITY CATEGORY:	C (C)
OWNER TYPE:	Private
LIST ENTRY NUMBER:	1051607

Belvedere, 1725 to 1770, probably by Colen Campbell for Sir Henry Furnese. Located at the southern end of the western side of an early C18 Wilderness and overlooking the park to the north and south. Derelict for many years and now in a ruinous state. Temporary scaffolding and a protective canopy have been completed with grant aid from Historic England.

Contact: Alice Brockway 0207 973 3655



© Historic England

SITE NAME:	Church of St Martin, Church Hill, Great Mongeham
DESIGNATION:	Listed Place of Worship grade II*, CA
CONDITION:	Poor
PRIORITY CATEGORY:	C (C)
OWNER TYPE:	Religious organisation
LIST ENTRY NUMBER:	1069782

Rural parish church built of flint dating from C12 and later restored by Butterfield in C19. Kentish ragstone window tracery and surrounds and quoins are deteriorating throughout the building. Guttering and hoppers have been looked at. Ground level water disposal is poor and is encouraging plant growth. Possible structural movement at north east corner of north aisle. Slipped tower louvres and vegetative growth on tower and north aisle roof. The congregation plan to make grant applications to fund the works.

Contact: David John 0207 973 3638

PRIORITY CATEGORIES

- A** Immediate risk of further rapid deterioration or loss of fabric; no solution agreed.
- B** Immediate risk of further rapid deterioration or loss of fabric; solution agreed but not yet implemented.
- C** Slow decay; no solution agreed.
- D** Slow decay; solution agreed but not yet implemented.
- E** Under repair or in fair to good repair, but no user identified; or under threat of vacancy with no obvious new user (applicable only to buildings capable of beneficial use).
- F** Repair scheme in progress and (where applicable) end use or user identified; or functionally redundant buildings with new use agreed but not yet implemented.

NOTE
Last year's priority category is shown in brackets (otherwise, New Entry is noted).

ABBREVIATIONS

CA	Conservation Area
LB	Listed Building
LPA	Local Planning Authority
NP	National Park
RPG	Registered Park and Garden
SM	Scheduled Monument
UA	Unitary Authority
WHS	World Heritage Site



© Historic England

SITE NAME:	Church of St Mary, Canterbury Road, Wingham	Village church 1200 with C13 chancel, C14 tower and C16 nave and aisle. Restored 1874-5 by Benjamin Ferrey, particularly the chancel. Repairs needed include stone work around the church, gutters and soakaways, and the bases of the timber arcade columns are rotting. Some repairs have been carried out to the tower gutter and stair turret.
DESIGNATION:	Listed Place of Worship grade I, CA	
CONDITION:	Poor	
PRIORITY CATEGORY:	C (C)	
OWNER TYPE:	Religious organisation	
LIST ENTRY NUMBER:	1070091	Contact: David John 0207 973 3638

SITE NAME:	Great Mongeham Anglo-Saxon cemetery, Great Mongeham / Sutton		
DESIGNATION:	Scheduled Monument	LIST ENTRY NUMBER:	1003124
CONDITION:	Extensive significant problems	TREND:	Declining
PRINCIPAL VULNERABILITY:	Arable ploughing	NEW ENTRY?:	No
OWNER TYPE:	Private, multiple owners	CONTACT:	Alison McQuaid 0207 973 3646

SITE NAME:	Ring ditch and enclosure 200yds (180m) east of Parsonage Farm, Preston		
DESIGNATION:	Scheduled Monument	LIST ENTRY NUMBER:	1003121
CONDITION:	Extensive significant problems	TREND:	Declining
PRINCIPAL VULNERABILITY:	Arable ploughing	NEW ENTRY?:	No
OWNER TYPE:	Mixed, multiple owners	CONTACT:	Alison McQuaid 0207 973 3646

SITE NAME:	Four ring ditches on ridge of Sutton Hill, Sutton		
DESIGNATION:	Scheduled Monument	LIST ENTRY NUMBER:	1004204
CONDITION:	Extensive significant problems	TREND:	Declining
PRINCIPAL VULNERABILITY:	Arable ploughing	NEW ENTRY?:	No
OWNER TYPE:	Private	CONTACT:	Alison McQuaid 0207 973 3646

SITE NAME:	London Road, Dover, Dover		
DESIGNATION:	Conservation Area, 15 LBs	NEW ENTRY?:	No
CONDITION:	Very bad	TREND:	No significant change
VULNERABILITY:	Medium	CONTACT:	G Simone Senior Heritage Officer (LPA) 01304 872480

SITE NAME:	Mongeham Road, Great Mongeham, Great Mongeham		
DESIGNATION:	Conservation Area, 9 LBs	NEW ENTRY?:	No
CONDITION:	Very bad	TREND:	No significant change
VULNERABILITY:	Medium	CONTACT:	G Simone Senior Heritage Officer (LPA) 01304 872480

SITE NAME:	Western Heights, Dover, Dover		
DESIGNATION:	Conservation Area, 2 LBs, 2 SMs	NEW ENTRY?:	No
CONDITION:	Very bad	TREND:	Improving
VULNERABILITY:	Medium	CONTACT:	G Simone Senior Heritage Officer (LPA) 01304 872480

PRIORITY CATEGORIES

- A** Immediate risk of further rapid deterioration or loss of fabric; no solution agreed.
- B** Immediate risk of further rapid deterioration or loss of fabric; solution agreed but not yet implemented.
- C** Slow decay; no solution agreed.
- D** Slow decay; solution agreed but not yet implemented.
- E** Under repair or in fair to good repair, but no user identified; or under threat of vacancy with no obvious new user (applicable only to buildings capable of beneficial use).
- F** Repair scheme in progress and (where applicable) end use or user identified; or functionally redundant buildings with new use agreed but not yet implemented.

NOTE
Last year's priority category is shown in brackets (otherwise, New Entry is noted).

ABBREVIATIONS

CA	Conservation Area
LB	Listed Building
LPA	Local Planning Authority
NP	National Park
RPG	Registered Park and Garden
SM	Scheduled Monument
UA	Unitary Authority
WHS	World Heritage Site

FOLKESTONE AND HYTHE



© Historic England

SITE NAME:	The Leas Lift, including Waiting Rooms, Brake Houses and Railings, the Leas, Folkestone
DESIGNATION:	Listed Building grade II*, CA
CONDITION:	Poor
OCCUPANCY:	Vacant/not in use
PRIORITY CATEGORY:	C (C)
OWNER TYPE:	Charity (heritage)
LIST ENTRY NUMBER:	1061185

The Listed grade II* Leas Lift is a very rare cliff funicular railway built in 1885 to transport people between The Leas, the beach and promenade. It is not operational and a trust has been formed to carry out repairs to bring it back into use. Historic England is working closely with the trust as they develop their proposal and seek funding to carry out the work.

Contact: Isabelle Ryan 0207 973 3637



© Historic England

SITE NAME:	Martello Tower No. 4, The Leas, Folkestone
DESIGNATION:	Scheduled Monument
CONDITION:	Very bad
OCCUPANCY:	Vacant/not in use
PRIORITY CATEGORY:	C (C)
OWNER TYPE:	Private
LIST ENTRY NUMBER:	1019148

A good example of a Martello tower but now derelict and situated in the grounds of a private house. Tower is used in part for an art installation but a long term sustainable use is not agreed and repair of fabric and removal of obscuring vegetation is necessary.

Contact: Rebecca Lambert 0207 973 3630



© Historic England

SITE NAME:	Dymchurch Redoubt, Hythe Ranges, Hythe
DESIGNATION:	Scheduled Monument
CONDITION:	Poor
OCCUPANCY:	Part occupied/part in use
PRIORITY CATEGORY:	E (E)
OWNER TYPE:	Government or agency
LIST ENTRY NUMBER:	1017352

The original fort of 1806 is a massive brick circular structure within a dry moat, and has C20 additions. Located on Ministry of Defence ranges, some parts have been brought back into use as a military training facility. There is brickwork deterioration to both the original fort and later additions. A Conservation Plan was prepared in 2005. Phased repairs are in progress. There is continuing erosion from the seaward side of the fort.

Contact: David John 0207 973 3638



© Historic England

SITE NAME:	Martello Tower No. 5, Sandgate
DESIGNATION:	Scheduled Monument, part in CA
CONDITION:	Fair
OCCUPANCY:	Vacant/not in use
PRIORITY CATEGORY:	E (E)
OWNER TYPE:	Educational (state sector)
LIST ENTRY NUMBER:	1017172

A very good example of a Martello tower. Situated in the grounds of a school and vacant but with potential for re-use by the school. The preservation of archaeological and historical significance will be the main consideration in assessing the suitability of proposals to convert Martello towers for residential use.

Contact: David John 0207 973 3638



© Historic England

SITE NAME:	Martello Tower no 6, Shorncliffe Camp, Sandgate
DESIGNATION:	Scheduled Monument and Listed Building grade II, part in CA
CONDITION:	Poor
OCCUPANCY:	Vacant/not in use
PRIORITY CATEGORY:	D (D)
OWNER TYPE:	Private
LIST ENTRY NUMBER:	1017173 and 1068919

A Martello tower sold by the Ministry of Defence to a private owner who proposed a repair and conversion scheme, including residential use. Permissions now lapsed with no works having started, including for agreed enabling development. Alternative solution under a different owner now under discussion.

Contact: Rebecca Lambert 0207 973 3630

PRIORITY CATEGORIES

- A** Immediate risk of further rapid deterioration or loss of fabric; no solution agreed.
- B** Immediate risk of further rapid deterioration or loss of fabric; solution agreed but not yet implemented.
- C** Slow decay; no solution agreed.
- D** Slow decay; solution agreed but not yet implemented.
- E** Under repair or in fair to good repair, but no user identified; or under threat of vacancy with no obvious new user (applicable only to buildings capable of beneficial use).
- F** Repair scheme in progress and (where applicable) end use or user identified; or functionally redundant buildings with new use agreed but not yet implemented.

NOTE
Last year's priority category is shown in brackets (otherwise, New Entry is noted).

ABBREVIATIONS

CA	Conservation Area
LB	Listed Building
LPA	Local Planning Authority
NP	National Park
RPG	Registered Park and Garden
SM	Scheduled Monument
UA	Unitary Authority
WHS	World Heritage Site



© Historic England Archive

SITE NAME:	Martello Tower no 7, Shorncliffe Camp, Sandgate
DESIGNATION:	Scheduled Monument and Listed Building grade II
CONDITION:	Poor
OCCUPANCY:	Vacant/not in use
PRIORITY CATEGORY:	D (D)
OWNER TYPE:	Private
LIST ENTRY NUMBER:	1017174 and 1068920

A Martello tower sold by the Ministry of Defence to a private owner who proposed a repair and conversion scheme, including residential use. Permissions now lapsed with no works having started, including for agreed enabling development. Alternative solution under a different owner now under discussion.

Contact: Rebecca Lambert 0207 973 3630



© Historic England

SITE NAME:	Martello Tower No. 9, Shorncliffe Camp, Sandgate / Hythe
DESIGNATION:	Scheduled Monument and Listed Building grade II
CONDITION:	Very bad
OCCUPANCY:	Vacant/not in use
PRIORITY CATEGORY:	C (C)
OWNER TYPE:	Private
LIST ENTRY NUMBER:	1017226 and 1061167

Martello tower, 1806. Derelict, disposed by Ministry of Defence to private owner. The preservation of archaeological and historical significance will be the main consideration in assessing the suitability of proposals to convert Martello towers for residential use.

Contact: Rebecca Lambert 0207 973 3630



© Historic England

SITE NAME:	Church of St James, Elmsted
DESIGNATION:	Listed Place of Worship grade I
CONDITION:	Poor
PRIORITY CATEGORY:	C (C)
OWNER TYPE:	Religious organisation
LIST ENTRY NUMBER:	1241752

Parish church with origins in the C11, but of multiple subsequent phases. Good internal fittings, including a Norman font, medieval vestry screen and C17 pulpit. Although some repairs have been undertaken recently, including an overhaul of the roofs and internal redecoration, there are corroding rainwater goods, blocked hoppers and gullies, and vegetation growth. There has been heritage crime.

Contact: David John 0207 973 3638

SITE NAME:	Motte and Bailey Castle 200m north west of Stowting Church, Stowting	
DESIGNATION:	Scheduled Monument	LIST ENTRY NUMBER: 1012099
CONDITION:	Generally unsatisfactory with major localised problems	TREND: Declining
PRINCIPAL VULNERABILITY:	Animal burrowing - extensive	NEW ENTRY?: No
OWNER TYPE:	Private	CONTACT: Alison McQuaid 0207 973 3646

SITE NAME:	Bowl barrow 150m north east of Red House Farm, Swingfield	
DESIGNATION:	Scheduled Monument	LIST ENTRY NUMBER: 1011765
CONDITION:	Extensive significant problems	TREND: Declining
PRINCIPAL VULNERABILITY:	Arable ploughing	NEW ENTRY?: No
OWNER TYPE:	Mixed, multiple owners	CONTACT: Alison McQuaid 0207 973 3646

SITE NAME:	Bowl barrow at Minnis Beeches, Swingfield	
DESIGNATION:	Scheduled Monument	LIST ENTRY NUMBER: 1011766
CONDITION:	Extensive significant problems	TREND: Declining
PRINCIPAL VULNERABILITY:	Arable ploughing	NEW ENTRY?: No
OWNER TYPE:	Mixed, multiple owners	CONTACT: Alison McQuaid 0207 973 3646

PRIORITY CATEGORIES

- A** Immediate risk of further rapid deterioration or loss of fabric; no solution agreed.
B Immediate risk of further rapid deterioration or loss of fabric; solution agreed but not yet implemented.
C Slow decay; no solution agreed.

- D** Slow decay; solution agreed but not yet implemented.
E Under repair or in fair to good repair, but no user identified; or under threat of vacancy with no obvious new user (applicable only to buildings capable of beneficial use).

- F** Repair scheme in progress and (where applicable) end use or user identified; or functionally redundant buildings with new use agreed but not yet implemented.

NOTE
 Last year's priority category is shown in brackets (otherwise, New Entry is noted).

ABBREVIATIONS

CA	Conservation Area
LB	Listed Building
LPA	Local Planning Authority
NP	National Park
RPG	Registered Park and Garden
SM	Scheduled Monument
UA	Unitary Authority
WHS	World Heritage Site

MAIDSTONE



© Historic England

SITE NAME: **11, Lower Stone Street, Maidstone**

DESIGNATION: Listed Building grade II*

CONDITION: Fair

OCCUPANCY: Part occupied/part in use

PRIORITY CATEGORY: C (C)

OWNER TYPE: Commercial company

LIST ENTRY NUMBER: 1086332

A large early C18 house of three storeys. Some repairs and redecoration have been carried out in recent years and it is now partly occupied, but it continues to suffer from a lack of appropriate regular maintenance.

Contact: Alice Brockway 0207 973 3655



© Historic England

SITE NAME: **Stone House, 28, Lower Stone Street, Maidstone**

DESIGNATION: Listed Building grade II*

CONDITION: Poor

OCCUPANCY: Part occupied/part in use

PRIORITY CATEGORY: C (C)

OWNER TYPE: Private

LIST ENTRY NUMBER: 1224677

Formerly the Judge's lodging for Maidstone. Part of a substantial C15 or C16 townhouse refronted in the early C18. Water ingress caused major damp and structural problems notably to a flank wall. A permanent repair is agreed and work to implement this is underway but not yet complete.

Contact: Alice Brockway 0207 973 3655



© Historic England

SITE NAME: **The Dungeons at the Archbishop's Palace, Mill Street, Maidstone**

DESIGNATION: Listed Building grade II*

CONDITION: Poor

OCCUPANCY: Vacant/not in use

PRIORITY CATEGORY: C (C)

OWNER TYPE: Local authority

LIST ENTRY NUMBER: 1086309

Partially ruined stone building of medieval date. Previous alterations and lack of repair are contributing to structural problems. Early discussions with the owners about repairs have taken place.

Contact: David John 0207 973 3638



© Historic England

SITE NAME: **Boxley Abbey: Barn and Precinct Walls, including Gatehouse, Boxley, Boxley**

DESIGNATION: Scheduled Monument and Listed Building grade I, 2 LBs

CONDITION: Poor

OCCUPANCY: Part occupied/part in use

PRIORITY CATEGORY: C (C)

OWNER TYPE: Private, multiple owners

LIST ENTRY NUMBER: 1012264 and 1086229

Parts of a Cistercian abbey founded in 1143. Main threat is to a medieval roofed range [the abbey Hospitium] converted to a barn, but which now has other uses. Eastern end of barn repaired; western end requires repairs but now has a temporary roof of profiled steel sheeting. The extensive precinct walls are also in need of repair and maintenance with collapsed sections and heavy plant growth. Discussions are ongoing with the owner and a scheme to address the walls is in preparation.

Contact: David John 0207 973 3638



© Historic England

SITE NAME: **Former St Andrews Chapel, Boarley Lane, Boxley Abbey, Boxley**

DESIGNATION: Listed Building grade II*

CONDITION: Poor

OCCUPANCY: Vacant/not in use

PRIORITY CATEGORY: C (C)

OWNER TYPE: Charity (heritage)

LIST ENTRY NUMBER: 1185580

Former late C15 chapel, no longer used for worship, but converted to a house early on in its history. Unoccupied and in need of repair. Location affected by proximity of motorway. Now purchased by the Society for the Protection of Ancient Buildings as an exemplar in sensitive conservative repair and an opportunity for craft training and working parties. Some security, temporary propping and ground clearance works carried out. A scheme for the repair of the building is under discussion.

Contact: David John 0207 973 3638

PRIORITY CATEGORIES

- A** Immediate risk of further rapid deterioration or loss of fabric; no solution agreed.
B Immediate risk of further rapid deterioration or loss of fabric; solution agreed but not yet implemented.
C Slow decay; no solution agreed.

- D** Slow decay; solution agreed but not yet implemented.
E Under repair or in fair to good repair, but no user identified; or under threat of vacancy with no obvious new user (applicable only to buildings capable of beneficial use).

- F** Repair scheme in progress and (where applicable) end use or user identified; or functionally redundant buildings with new use agreed but not yet implemented.

NOTE
 Last year's priority category is shown in brackets (otherwise, New Entry is noted).

ABBREVIATIONS

CA	Conservation Area
LB	Listed Building
LPA	Local Planning Authority
NP	National Park
RPG	Registered Park and Garden
SM	Scheduled Monument
UA	Unitary Authority
WHS	World Heritage Site



© Historic England Archive

SITE NAME:	Dovecotes at Leeds Priory, Lower Street, Leeds
DESIGNATION:	Scheduled Monument and Listed Buildings - 4 grade II, 4 LBs
CONDITION:	Very bad
OCCUPANCY:	Vacant/not in use
PRIORITY CATEGORY:	A (C)
OWNER TYPE:	Charity (heritage)
LIST ENTRY NUMBER:	1011027 and 1185691; 1336305; 1344275; 1086132

Mid C16, overgrown and roofless dovecotes from a post-Dissolution mansion. The building is at risk from serious structural decay and extensive damaging vegetation growth. Possible proposal for enabling development.

Contact: Paul Roberts 0207 973 3636



© Historic England Archive

SITE NAME:	Slype and associated remains at Leeds Priory, Lower Street, Leeds
DESIGNATION:	Scheduled Monument and Listed Buildings - 4 grade II, 4 LBs
CONDITION:	Very bad
OCCUPANCY:	N/A
PRIORITY CATEGORY:	A (C)
OWNER TYPE:	Charity (heritage)
LIST ENTRY NUMBER:	1011027 and 1185691; 1336305; 1344275; 1086132

The remains of a medieval building with post-medieval brickwork additions and attached walls. It was potentially related to monastic water management. Formerly known as "The Abbey" and more recently as "The Slype". The buildings are at risk of serious structural decay and extensive damaging vegetation growth.

Contact: Paul Roberts 0207 973 3636



© Historic England

SITE NAME:	Parish Church of All Saints, Mill Street, Maidstone
DESIGNATION:	Listed Place of Worship grade I
CONDITION:	Poor
PRIORITY CATEGORY:	C (C)
OWNER TYPE:	Religious organisation
LIST ENTRY NUMBER:	1225056

Large Perpendicular church of the late C14. Extensive high level vegetation and erosion of stonework. Blocked and damaged rainwater goods and drains have resulted in water ingress and internal dampness. Wall paintings in chancel are also suffering damage.

Contact: David John 0207 973 3638



© Historic England

SITE NAME:	Church of St Nicholas, Lower Street, Leeds
DESIGNATION:	Listed Place of Worship grade I
CONDITION:	Poor
PRIORITY CATEGORY:	C (C)
OWNER TYPE:	Religious organisation
LIST ENTRY NUMBER:	1086125

Medieval country church built of ragstone and tufa with a broad Romanesque tower. Roofing and stonework in poor condition. An application to the National Lottery Heritage Fund Grants for Places of Worship scheme was unsuccessful. However, some roof repairs have taken place but more repairs, particularly to the stonework are needed.

Contact: David John 0207 973 3638

SITE NAME:	Leeds Priory: Augustinian Priory of St Mary and St Nicholas with associated dovecotes and slype, and the site of the C18 Meredith Mansion, Leeds		
DESIGNATION:	Scheduled Monument and Listed Buildings - 4 grade II, 4 LBs	LIST ENTRY NUMBER:	1011027 and 1185691; 1336305; 1344275; 1086132
CONDITION:	Extensive significant problems	TREND:	Declining
PRINCIPAL VULNERABILITY:	Scrub/tree growth	NEW ENTRY?:	No
OWNER TYPE:	Commercial company	CONTACT:	Paul Roberts 0207 973 3636

PRIORITY CATEGORIES

- A** Immediate risk of further rapid deterioration or loss of fabric; no solution agreed.
B Immediate risk of further rapid deterioration or loss of fabric; solution agreed but not yet implemented.
C Slow decay; no solution agreed.

- D** Slow decay; solution agreed but not yet implemented.
E Under repair or in fair to good repair, but no user identified; or under threat of vacancy with no obvious new user (applicable only to buildings capable of beneficial use).

- F** Repair scheme in progress and (where applicable) end use or user identified; or functionally redundant buildings with new use agreed but not yet implemented.

NOTE
 Last year's priority category is shown in brackets (otherwise, New Entry is noted).

ABBREVIATIONS

CA	Conservation Area
LB	Listed Building
LPA	Local Planning Authority
NP	National Park
RPG	Registered Park and Garden
SM	Scheduled Monument
UA	Unitary Authority
WHS	World Heritage Site

SITE NAME:	Binbury motte and bailey castle, Thurnham		
DESIGNATION:	Scheduled Monument, LB grade II	LIST ENTRY NUMBER:	1010713
CONDITION:	Generally unsatisfactory with major localised problems	TREND:	Declining
PRINCIPAL VULNERABILITY:	Scrub/tree growth	NEW ENTRY?:	No
OWNER TYPE:	Mixed, multiple owners	CONTACT:	Alison McQuaid 0207 973 3646

SITE NAME:	Elmstone Hole, Grafty Green, Boughton Malherbe		
DESIGNATION:	Conservation Area	NEW ENTRY?:	No
CONDITION:	Poor	TREND:	Deteriorating
VULNERABILITY:	Medium	CONTACT:	Mike Parkinson (LPA) 01622 602335

SITE NAME:	Maidstone Centre		
DESIGNATION:	Conservation Area	NEW ENTRY?:	No
CONDITION:	Poor	TREND:	Improving
VULNERABILITY:	Low	CONTACT:	Paul Robertshaw 01622 602723

SEVENOAKS



© Historic England Archive

SITE NAME:	Remains of corner tower to former Archbishops Palace, Otford	Remains of gatehouse range to early C16 Archbishops Palace. Ruinous parts in need of consolidation work. Following Urgent Repair Works in 2017, a local community group have leased the building and are looking at options for its repair and re-use.
DESIGNATION:	Scheduled Monument, LB grade II	
CONDITION:	Poor	
OCCUPANCY:	Vacant/not in use	
PRIORITY CATEGORY:	A (A)	
OWNER TYPE:	Local authority	
LIST ENTRY NUMBER:	1005197	

Contact: David John 0207 973 3638

SITE NAME:	Chapel, Maplescombe, West Kingsdown		
DESIGNATION:	Scheduled Monument, LB grade II	LIST ENTRY NUMBER:	1005134
CONDITION:	Generally unsatisfactory with major localised problems	TREND:	Declining
PRINCIPAL VULNERABILITY:	Scrub/tree growth	NEW ENTRY?:	No
OWNER TYPE:	Private	CONTACT:	Alison McQuaid 0207 973 3646



© Historic England

SITE NAME:	Combe Bank, Sundridge with Ide Hill / Brasted	A classical landscape garden and small park surrounding a palladian villa associated with some of the greatest artistic exponents of the early pictureque movement. Sold and divided up the house and gardens becoming a school in 1924. Numerous remant built features survive in varying condition in the gardens which suffered considerable storm damage in 1987. Bisected by the M25, development proposals and fragmentation of ownership and management is a threat. A partnership has been developed with the Darent Valley Landscape Partnership to deliver a Conservation Management Plan.
DESIGNATION:	Registered Park and Garden grade II*, 17 LBs	
CONDITION:	Extensive significant problems	
VULNERABILITY:	High	
TREND:	Declining	
NEW ENTRY?:	No	
OWNER TYPE:	Mixed, multiple owners	

Contact: Liz Pollard 0207 973 3650

PRIORITY CATEGORIES

- A** Immediate risk of further rapid deterioration or loss of fabric; no solution agreed.
- B** Immediate risk of further rapid deterioration or loss of fabric; solution agreed but not yet implemented.
- C** Slow decay; no solution agreed.
- D** Slow decay; solution agreed but not yet implemented.
- E** Under repair or in fair to good repair, but no user identified; or under threat of vacancy with no obvious new user (applicable only to buildings capable of beneficial use).
- F** Repair scheme in progress and (where applicable) end use or user identified; or functionally redundant buildings with new use agreed but not yet implemented.

NOTE
Last year's priority category is shown in brackets (otherwise, New Entry is noted).

ABBREVIATIONS

CA	Conservation Area
LB	Listed Building
LPA	Local Planning Authority
NP	National Park
RPG	Registered Park and Garden
SM	Scheduled Monument
UA	Unitary Authority
WHS	World Heritage Site

SEVENOAKS / TUNBRIDGE WELLS



© Historic England

SITE NAME:	Swaylands, Penshurst / Bidborough
DESIGNATION:	Registered Park and Garden grade II, 4 LBs
CONDITION:	Generally unsatisfactory with major localised problems
VULNERABILITY:	Medium
TREND:	Stable
NEW ENTRY?:	No
OWNER TYPE:	Private, multiple owners
LIST ENTRY NUMBER:	1001280

Small landscape park with terraced gardens and pleasure grounds, including extensive rockwork developed in the late C19. Now split into several ownerships with the house converted into apartments development of residential facilities is fragmenting the park and inappropriate forms of management may precipitate loss of historic design integrity. Understanding the presentation of the lower lake and kitchen garden as part of the parkland landscape, which are in separate ownership, much neglected and subject to change through development is also imperative to ensure appropriate stewardship.

Contact: Kay Richardson 0207 973 3647

SWALE



© Historic England

SITE NAME:	Murston Old Church, Murston, Sittingbourne
DESIGNATION:	Scheduled Monument
CONDITION:	Poor
OCCUPANCY:	Vacant/not in use
PRIORITY CATEGORY:	C (C)
OWNER TYPE:	Charity (heritage)
LIST ENTRY NUMBER:	1011768

Originally a large church with three aisles and three chancels with a square tower and wooden turret, built between 1375 and 1550; only the southern chapel remains. The rest of the church survives as buried archaeological remains. Building is subject to heritage crime. The owners are also looking at possible future uses for the site, including the provision of studios and a cafe in a new, separate building at the edge of the site. A grant from Historic England to carry out repairs has now been accepted with work due to start later in 2020.

Contact: David John 0207 973 3638



© Historic England

SITE NAME:	Former Royal Dockyard Church and attached wall and railings, Sheerness Dockyard
DESIGNATION:	Listed Building grade II*, CA
CONDITION:	Very bad
OCCUPANCY:	Vacant/not in use
PRIORITY CATEGORY:	C (C)
OWNER TYPE:	Charity (heritage)
LIST ENTRY NUMBER:	1273239

Former St Paul's Parish Dockyard Church. Built in 1828, by architect George Taylor, but partially rebuilt after a fire in 1884. Empty since 1970 and severely damaged by fire in 2001. The Sheerness Dockyard Preservation Trust has planning consent to repair and convert it to a community facility and National Lottery Heritage Fund grant for this has now been secured.

Contact: David John 0207 973 3638



© Historic England

SITE NAME:	The Boat Store, Sheerness Dockyard
DESIGNATION:	Listed Building grade I
CONDITION:	Very bad
OCCUPANCY:	Vacant/not in use
PRIORITY CATEGORY:	A (A)
OWNER TYPE:	Commercial company
LIST ENTRY NUMBER:	1273160

Boat store, built in 1859. Since the destruction of the Crystal Palace and the first South Kensington Museum, this is the earliest surviving example of a multi-storey iron-frame and panel structure. Its condition is rapidly deteriorating. Discussions with the Local Planning Authority and Port Company about its repair and reuse are on-going.

Contact: David John 0207 973 3638

PRIORITY CATEGORIES

- A** Immediate risk of further rapid deterioration or loss of fabric; no solution agreed.
- B** Immediate risk of further rapid deterioration or loss of fabric; solution agreed but not yet implemented.
- C** Slow decay; no solution agreed.
- D** Slow decay; solution agreed but not yet implemented.
- E** Under repair or in fair to good repair, but no user identified; or under threat of vacancy with no obvious new user (applicable only to buildings capable of beneficial use).
- F** Repair scheme in progress and (where applicable) end use or user identified; or functionally redundant buildings with new use agreed but not yet implemented.

NOTE
Last year's priority category is shown in brackets (otherwise, New Entry is noted).

ABBREVIATIONS

CA	Conservation Area
LB	Listed Building
LPA	Local Planning Authority
NP	National Park
RPG	Registered Park and Garden
SM	Scheduled Monument
UA	Unitary Authority
WHS	World Heritage Site



© Historic England Archive

SITE NAME:	Sheerness Defences, Swale
DESIGNATION:	Scheduled Monument and Listed Building grade II
CONDITION:	Very bad
OCCUPANCY:	Part occupied/part in use
PRIORITY CATEGORY:	C (C)
OWNER TYPE:	Commercial company
LIST ENTRY NUMBER:	1005145 and 1259029

Moated artillery fortifications from C17-C20. A major complex defending the dockyard. A repair programme needs to be agreed and implemented.

Contact: David John 0207 973 3638



© Historic England Archive

SITE NAME:	Former Working Mast House, 26, Jetty Road, Sheerness Dockyard
DESIGNATION:	Listed Building grade II*
CONDITION:	Poor
OCCUPANCY:	Occupied/in use
PRIORITY CATEGORY:	C (C)
OWNER TYPE:	Commercial company
LIST ENTRY NUMBER:	1244509

Large C19 industrial building used as part of a complex for constructing and storing masts and small boats. Used for storage as part of operational port.

Contact: David John 0207 973 3638



© Historic England

SITE NAME:	Church of St Peter, Church Road, Oare
DESIGNATION:	Listed Place of Worship grade I
CONDITION:	Poor
PRIORITY CATEGORY:	C (C)
OWNER TYPE:	Religious organisation
LIST ENTRY NUMBER:	1069126

A small and predominantly Perpendicular church, much restored by Joseph Clarke in 1868. The church has had serious structural movement at its east end with disturbance to the flooring and serious cracking to the walls at the east end. This appears to have been partly resolved, but there is still evidence of movement that requires monitoring. There are holes in the spire shingles.

Contact: David John 0207 973 3638



© Historic England

SITE NAME:	Church of St Peter and St Paul, Water Lane, Ospringe
DESIGNATION:	Listed Place of Worship grade II*, CA
CONDITION:	Poor
PRIORITY CATEGORY:	C (C)
OWNER TYPE:	Religious organisation
LIST ENTRY NUMBER:	1343988

A C13 church, with later accretions, all substantially restored in 1858-70 by EL Blackburne. Despite its apparent fair condition, the north and the south side of the church is suffering from serious internal damp as a result of multiple slipped tiles, blocked rainwater goods and extensive ivy growth. There is probable structural movement in the chancel.

Contact: David John 0207 973 3638



© Historic England

SITE NAME:	Church of St Giles, Church Road, Tonge
DESIGNATION:	Listed Place of Worship grade I
CONDITION:	Very bad
PRIORITY CATEGORY:	C (C)
OWNER TYPE:	Religious organisation
LIST ENTRY NUMBER:	1322821

Originally C12 flint church with unconventional valley gutter arrangement. There is a clear structural crack on the east wall of the chancel and the roofs have slipped and missing tiles. Discussions have taken place with the incumbent and congregation regarding undertaking necessary repairs. Structural monitoring is being carried out.

Contact: David John 0207 973 3638

PRIORITY CATEGORIES

- A** Immediate risk of further rapid deterioration or loss of fabric; no solution agreed.
- B** Immediate risk of further rapid deterioration or loss of fabric; solution agreed but not yet implemented.
- C** Slow decay; no solution agreed.
- D** Slow decay; solution agreed but not yet implemented.
- E** Under repair or in fair to good repair, but no user identified; or under threat of vacancy with no obvious new user (applicable only to buildings capable of beneficial use).
- F** Repair scheme in progress and (where applicable) end use or user identified; or functionally redundant buildings with new use agreed but not yet implemented.

NOTE
Last year's priority category is shown in brackets (otherwise, New Entry is noted).

ABBREVIATIONS

CA	Conservation Area
LB	Listed Building
LPA	Local Planning Authority
NP	National Park
RPG	Registered Park and Garden
SM	Scheduled Monument
UA	Unitary Authority
WHS	World Heritage Site

SITE NAME:	Cellar Hill and Greenstreet, Lynsted with Kingsdown / Teynham		
DESIGNATION:	Conservation Area, 10 LBs	NEW ENTRY?:	No
CONDITION:	Poor	TREND:	Deteriorating
VULNERABILITY:	Low	CONTACT:	Simon Algar (LPA) 01795 417375

SITE NAME:	Milton Regis High Street		
DESIGNATION:	Conservation Area, 37 LBs	NEW ENTRY?:	No
CONDITION:	Poor	TREND:	Deteriorating
VULNERABILITY:	Medium	CONTACT:	Simon Algar (LPA) 01795 417375

SITE NAME:	Newington High Street, Newington		
DESIGNATION:	Conservation Area, 9 LBs	NEW ENTRY?:	No
CONDITION:	Poor	TREND:	No significant change
VULNERABILITY:	High	CONTACT:	Simon Algar (LPA) 01795 417375

SITE NAME:	Sheerness: Marine Town		
DESIGNATION:	Conservation Area	NEW ENTRY?:	No
CONDITION:	Fair	TREND:	Deteriorating
VULNERABILITY:	Medium	CONTACT:	Simon Algar (LPA) 01795 417375

SITE NAME:	Sheerness: Mile Town		
DESIGNATION:	Conservation Area, 10 LBs	NEW ENTRY?:	No
CONDITION:	Poor	TREND:	Deteriorating
VULNERABILITY:	Low	CONTACT:	Simon Algar (LPA) 01795 417375

SITE NAME:	Sheerness: Royal Naval Dockyard & Bluetown		
DESIGNATION:	Conservation Area, 13 LBs	NEW ENTRY?:	No
CONDITION:	Very bad	TREND:	Deteriorating
VULNERABILITY:	Low	CONTACT:	Simon Algar (LPA) 01795 417375

SITE NAME:	Sittingbourne High Street		
DESIGNATION:	Conservation Area, 26 LBs	NEW ENTRY?:	No
CONDITION:	Very bad	TREND:	Deteriorating
VULNERABILITY:	Low	CONTACT:	Simon Algar (LPA) 01795 417375

SITE NAME:	Upchurch		
DESIGNATION:	Conservation Area, LB grade I	NEW ENTRY?:	No
CONDITION:	Poor	TREND:	Deteriorating
VULNERABILITY:	Medium	CONTACT:	Simon Algar (LPA) 01795 417375

THANET



© Historic England

SITE NAME:	Dreamland Cinema, Marine Terrace, Margate
DESIGNATION:	Listed Building grade II*
CONDITION:	Fair
OCCUPANCY:	Part occupied/part in use
PRIORITY CATEGORY:	E (E)
OWNER TYPE:	Local authority
LIST ENTRY NUMBER:	1260315

Cinema, 1935. The first English cinema in the style based on the Titania Palast of Berlin, a style subsequently used extensively by Odeon. Compulsorily purchased by Thanet District Council. The first major phases of a programme of repairs and reinstatement of architectural features are now complete. Parts are now in use for the Dreamland Park and the remainder is proposed for a variety of entertainment uses.

Contact: Alice Brockway 0207 973 3655

PRIORITY CATEGORIES

- A** Immediate risk of further rapid deterioration or loss of fabric; no solution agreed.
- B** Immediate risk of further rapid deterioration or loss of fabric; solution agreed but not yet implemented.
- C** Slow decay; no solution agreed.
- D** Slow decay; solution agreed but not yet implemented.
- E** Under repair or in fair to good repair, but no user identified; or under threat of vacancy with no obvious new user (applicable only to buildings capable of beneficial use).
- F** Repair scheme in progress and (where applicable) end use or user identified; or functionally redundant buildings with new use agreed but not yet implemented.

NOTE
Last year's priority category is shown in brackets (otherwise, New Entry is noted).

ABBREVIATIONS

CA	Conservation Area
LB	Listed Building
LPA	Local Planning Authority
NP	National Park
RPG	Registered Park and Garden
SM	Scheduled Monument
UA	Unitary Authority
WHS	World Heritage Site



© Historic England

SITE NAME:	The Clock House, Royal Harbour, Ramsgate
DESIGNATION:	Listed Building grade II*
CONDITION:	Poor
OCCUPANCY:	Part occupied/part in use
PRIORITY CATEGORY:	C (C)
OWNER TYPE:	Local authority
LIST ENTRY NUMBER:	1336325

The harbour clock house of 1817 designed by Benjamin Wyatt and George Louch and altered by John Rennie. Originally designed to tell "Ramsgate time" and fitted with brass solar meridian line. Now largely out of use. Masonry has fallen on the seaward side and there is cracking in the masonry elsewhere. Plans need to be developed to see the building repaired and brought back into a sustainable use.

Contact: David John 0207 973 3638



© Thanet District Council

SITE NAME:	Barn about 50 metres east of Ozengell Grange, Haine Road, Ramsgate
DESIGNATION:	Listed Building grade II*
CONDITION:	Very bad
OCCUPANCY:	Vacant/not in use
PRIORITY CATEGORY:	C (C)
OWNER TYPE:	Private
LIST ENTRY NUMBER:	1336669

Derelict late medieval grain barn, on land formerly owned by St Augustine's Abbey, Canterbury. In a very bad condition with missing roof tiles and structural issues. Discussions are on-going about how repairs may be organised.

Contact: Alice Brockway 0207 973 3655



© Historic England

SITE NAME:	Church of St Augustine of England, St Augustine's Road, Ramsgate
DESIGNATION:	Listed Place of Worship grade I
CONDITION:	Poor
PRIORITY CATEGORY:	C (C)
OWNER TYPE:	Religious organisation
LIST ENTRY NUMBER:	1281779

Important complex standing on a cliff top, constructed by AWN Pugin and containing his tomb. The site consists of a churchyard to the south and a cloister to the north with chapels, sacristy and ancillary accommodation. The church comprises a nave, crossing with tower and confessional, chancel, south aisle and chapel. A National Lottery Heritage Fund grant for Places of Worship addressed urgent repairs to roofs, gutters and high level masonry in 2010 with further phases in 2011, 2012 and 2013. The first phases are now complete with further repairs still required to the north range.

Contact: David John 0207 973 3638

SITE NAME:	Quex Park settlements, Birchington	LIST ENTRY NUMBER:	1005137
DESIGNATION:	Scheduled Monument	TREND:	Declining
CONDITION:	Extensive significant problems	NEW ENTRY?:	No
PRINCIPAL VULNERABILITY:	Arable ploughing	CONTACT:	Alison McQuaid 0207 973 3646
OWNER TYPE:	Private		

SITE NAME:	Anglo-Saxon cemetery, Dane Valley Road, Broadstairs and St. Peters	LIST ENTRY NUMBER:	1003601
DESIGNATION:	Scheduled Monument	TREND:	Declining
CONDITION:	Extensive significant problems	NEW ENTRY?:	No
PRINCIPAL VULNERABILITY:	Arable ploughing	CONTACT:	Alison McQuaid 0207 973 3646
OWNER TYPE:	Private		

SITE NAME:	Settlement one mile (1610m) east of village, Manston	LIST ENTRY NUMBER:	1005135
DESIGNATION:	Scheduled Monument	TREND:	Declining
CONDITION:	Extensive significant problems	NEW ENTRY?:	No
PRINCIPAL VULNERABILITY:	Arable ploughing	CONTACT:	Alison McQuaid 0207 973 3646
OWNER TYPE:	Private		

PRIORITY CATEGORIES

- A** Immediate risk of further rapid deterioration or loss of fabric; no solution agreed.
B Immediate risk of further rapid deterioration or loss of fabric; solution agreed but not yet implemented.
C Slow decay; no solution agreed.

- D** Slow decay; solution agreed but not yet implemented.
E Under repair or in fair to good repair, but no user identified; or under threat of vacancy with no obvious new user (applicable only to buildings capable of beneficial use).

- F** Repair scheme in progress and (where applicable) end use or user identified; or functionally redundant buildings with new use agreed but not yet implemented.

NOTE
 Last year's priority category is shown in brackets (otherwise, New Entry is noted).

ABBREVIATIONS

CA	Conservation Area
LB	Listed Building
LPA	Local Planning Authority
NP	National Park
RPG	Registered Park and Garden
SM	Scheduled Monument
UA	Unitary Authority
WHS	World Heritage Site

SITE NAME:	Anglo-Saxon cemetery south of Ozengell Grange, Ramsgate / Manston		
DESIGNATION:	Scheduled Monument	LIST ENTRY NUMBER:	1004228
CONDITION:	Extensive significant problems	TREND:	Declining
PRINCIPAL VULNERABILITY:	Arable ploughing	NEW ENTRY?:	No
OWNER TYPE:	Mixed, multiple owners	CONTACT:	Alison McQuaid 0207 973 3646

SITE NAME:	Ramsgate		
DESIGNATION:	Conservation Area	NEW ENTRY?:	No
CONDITION:	Poor	TREND:	Deteriorating
VULNERABILITY:	Medium	CONTACT:	Josie Sinden 01843 577126

TONBRIDGE AND MALLING



© Historic England

SITE NAME:	Church of All Saints, Snodland	Church with C12 origins restored and extended by Blomfield in C19. Poor stonework repairs have been carried out in the past including rendering walling stones and dressings with a cement based mortar which is failing. Areas of deeply eroded stonework and defective rainwater drainage system. High level stonework and plaster repairs have been successfully completed using funds from the National Lottery Heritage Fund Grants for Places of Worship scheme, but further phase of repairs required for the lower level stonework and drainage. Contact: David John 0207 973 3638
DESIGNATION:	Listed Place of Worship grade I, CA	
CONDITION:	Poor	
PRIORITY CATEGORY:	D (D)	
OWNER TYPE:	Religious organisation	
LIST ENTRY NUMBER:	1347897	

SITE NAME:	Town banks		
DESIGNATION:	Scheduled Monument, CA	LIST ENTRY NUMBER:	1003599
CONDITION:	Generally unsatisfactory with major localised problems	TREND:	Declining
PRINCIPAL VULNERABILITY:	Deterioration - in need of management	NEW ENTRY?:	No
OWNER TYPE:	Mixed, multiple owners	CONTACT:	Maria Buczak 0207 973 3642

SITE NAME:	Romano-British villa, Anglo-Saxon cemetery and associated remains at Eccles, Aylesford		
DESIGNATION:	Scheduled Monument	LIST ENTRY NUMBER:	1011770
CONDITION:	Extensive significant problems	TREND:	Declining
PRINCIPAL VULNERABILITY:	Arable ploughing	NEW ENTRY?:	No
OWNER TYPE:	Private	CONTACT:	Alison McQuaid 0207 973 3646

SITE NAME:	Chapel of St Blaise, Offham		
DESIGNATION:	Scheduled Monument	LIST ENTRY NUMBER:	1005488
CONDITION:	Generally unsatisfactory with major localised problems	TREND:	Declining
PRINCIPAL VULNERABILITY:	Scrub/tree growth	NEW ENTRY?:	No
OWNER TYPE:	Private	CONTACT:	Alison McQuaid 0207 973 3646

PRIORITY CATEGORIES

- A** Immediate risk of further rapid deterioration or loss of fabric; no solution agreed.
- B** Immediate risk of further rapid deterioration or loss of fabric; solution agreed but not yet implemented.
- C** Slow decay; no solution agreed.
- D** Slow decay; solution agreed but not yet implemented.
- E** Under repair or in fair to good repair, but no user identified; or under threat of vacancy with no obvious new user (applicable only to buildings capable of beneficial use).
- F** Repair scheme in progress and (where applicable) end use or user identified; or functionally redundant buildings with new use agreed but not yet implemented.

NOTE
Last year's priority category is shown in brackets (otherwise, New Entry is noted).

ABBREVIATIONS

CA	Conservation Area
LB	Listed Building
LPA	Local Planning Authority
NP	National Park
RPG	Registered Park and Garden
SM	Scheduled Monument
UA	Unitary Authority
WHS	World Heritage Site

TUNBRIDGE WELLS



© Historic England Archive

SITE NAME:	Providence Chapel, Stone Street, Cranbrook
DESIGNATION:	Listed Building grade II*, CA
CONDITION:	Very bad
OCCUPANCY:	Vacant/not in use
PRIORITY CATEGORY:	A (A)
OWNER TYPE:	Private
LIST ENTRY NUMBER:	1084808

Strict Baptist chapel, no longer used for worship. 1795 with early to mid C19 alterations. A temporary scaffold roof has been erected to limit water ingress. A feasibility study has been completed recommending its use by the community, and restoration led by a potential preservation trust. The current owner is considering this option but the building's condition is rapidly worsening. Some internal urgent works have recently been carried out by the owner.

Contact: David John 0207 973 3638

SITE NAME:	Royal Tunbridge Wells	
DESIGNATION:	Conservation Area, 266 LBs, 2 RPGs	NEW ENTRY?: No
CONDITION:	At risk	TREND: Improving
VULNERABILITY:	Unknown	CONTACT: Mark Stephenson (LPA) 01892 526121

KENT / EAST SUSSEX

TUNBRIDGE WELLS / WEALDEN

SITE NAME:	High Rocks Camp (see also Wealden, East Sussex), Frant	
DESIGNATION:	Scheduled Monument, SM	LIST ENTRY NUMBER: 1003816
CONDITION:	Extensive significant problems	TREND: Declining
PRINCIPAL VULNERABILITY:	Arable ploughing	NEW ENTRY?: No
OWNER TYPE:	Private, multiple owners	CONTACT: Alison McQuaid 0207 973 3646




© Historic England

SITE NAME:	Bayham Abbey, Lamberhurst / Frant
DESIGNATION:	Registered Park and Garden grade II, 8 LBs, SM
CONDITION:	Generally unsatisfactory with major localised problems
VULNERABILITY:	Medium
TREND:	Declining
NEW ENTRY?:	No
OWNER TYPE:	Mixed, multiple owners
LIST ENTRY NUMBER:	1000257

Late C19 mansion gardens with formal terraces and informal pleasure grounds set within a Humphry Repton Red Book park focused on the abbey ruins. Now managed by English Heritage. Partly in East Sussex and Kent. The estate was divided in the 1970s with further fragmentation of the site since. Mixed arable conversion has impacted the landscape fabric integrity supporting the composition of the parkland. A parkland plan exists in part around Bayham Old Abbey (2012) and recommendation of a joint approach to further conservation priorities as part of a parkland plan process was made in 2020.

Contact: Kay Richardson 0207 973 3647

KENT (OFF)



© Pascoe Archaeology Services and MSDS Marine

SITE NAME:	Northumberland, Goodwin Sands
DESIGNATION:	Protected Wreck Site, part in PWS
CONDITION:	Extensive significant problems
VULNERABILITY:	Medium
TREND:	Declining
PRIORITY CATEGORY:	E (E)
OWNER TYPE:	Government or agency
LIST ENTRY NUMBER:	1000058

Third Rate 70-gun warship built 1678 as part of Samuel Pepys' regeneration of the English navy. The first third rate ship to be built under contract, after it was realised that the naval dockyards could not cope with the construction of the number of ships requested. The warship foundered on Goodwin Sands during the 'Great Storm' of 1703. The Goodwin Sands change morphology on a seasonal basis leading to periodic exposure of the vessel's wooden hulls. Exposed timbers are weakened by biological attack and may be subject to detachment and dispersal by tide and wave surge during winter storms.

Contact: Hefin Meara 07879 113318

PRIORITY CATEGORIES

- A** Immediate risk of further rapid deterioration or loss of fabric; no solution agreed.
- B** Immediate risk of further rapid deterioration or loss of fabric; solution agreed but not yet implemented.
- C** Slow decay; no solution agreed.
- D** Slow decay; solution agreed but not yet implemented.
- E** Under repair or in fair to good repair, but no user identified; or under threat of vacancy with no obvious new user (applicable only to buildings capable of beneficial use).
- F** Repair scheme in progress and (where applicable) end use or user identified; or functionally redundant buildings with new use agreed but not yet implemented.

NOTE
Last year's priority category is shown in brackets (otherwise, New Entry is noted).

ABBREVIATIONS

CA	Conservation Area
LB	Listed Building
LPA	Local Planning Authority
NP	National Park
RPG	Registered Park and Garden
SM	Scheduled Monument
UA	Unitary Authority
WHS	World Heritage Site



© Historic England

SITE NAME:	London, The Nore
DESIGNATION:	Protected Wreck Site
CONDITION:	Extensive significant problems
VULNERABILITY:	High
TREND:	Declining
PRIORITY CATEGORY:	E (E)
OWNER TYPE:	Government or agency
LIST ENTRY NUMBER:	1000088

The London was a Second Rate 'Large Ship' built in Chatham in 1654 during the Interregnum. The vessel is known to have participated in the First Dutch War (1652-4) and later formed part of an English Squadron sent to collect Charles II from the Netherlands and restore him to the throne. The London blew-up on passage from Chatham in March 1665. A series of artefacts have been identified on the river bed and recovered to the surface. An excavation project, #LondonWreck1665, has recently been undertaken in partnership with Cotswold Archaeology, Southend Museums Service and the licensed dive team.

Contact: Hefin Meara 07879 113318



© RCE

SITE NAME:	Rooswijk, towards the north eastern end of the Kellett Gut
DESIGNATION:	Protected Wreck Site
CONDITION:	Generally unsatisfactory with major localised problems
VULNERABILITY:	High
TREND:	Declining
PRIORITY CATEGORY:	E (E)
OWNER TYPE:	Private
LIST ENTRY NUMBER:	1000085

The VOC (Dutch East Company) ship Rooswijk was built in Amsterdam in 1737 but stranded on the Goodwin Sands in 1739 while en route from the Texel to the East Indies. The site represents archaeological evidence for the practice of large-scale overseas commerce between the Netherlands and Asia during the C18. As with other sites in the Goodwins, archaeological material is at risk owing to mobile sediments causing periodic exposure. A large scale excavation was undertaken in 2017 and 2018, in a joint project with the Dutch Cultural Heritage Agency and other stakeholders.

Contact: Hefin Meara 07879 113318

MEDWAY (UA)




© Historic England

SITE NAME:	Brompton Lines, Chatham
DESIGNATION:	Scheduled Monument, part in CA
CONDITION:	Poor
OCCUPANCY:	N/A
PRIORITY CATEGORY:	C (C)
OWNER TYPE:	Charity (heritage)
LIST ENTRY NUMBER:	1003364

Landward defences to dockyard at Chatham, subsequently used in part as a pleasure ground for officers. Defences cross Ministry of Defence owned land, housing and Brompton Barracks. Section between Sallyport and Prince of Wales bastion (including the Couvre Porte) are most in need of conservation.

Contact: Rebecca Lambert 0207 973 3630



© Historic England Archive

SITE NAME:	Fort Darnet
DESIGNATION:	Scheduled Monument
CONDITION:	Very bad
OCCUPANCY:	Vacant/not in use
PRIORITY CATEGORY:	A (A)
OWNER TYPE:	Private
LIST ENTRY NUMBER:	1019642

A Royal Commission fort circa 1860, in the Medway Estuary. Constructed as part of the 1859 Royal Commission inspired refortification programme of the 1860s and 70s to protect Chatham dockyard. Partially flooded.

Contact: Rebecca Lambert 0207 973 3630



© Historic England

SITE NAME:	No. 8 machine shop, Dock Head Road, Chatham Dockyard
DESIGNATION:	Listed Building grade II*
CONDITION:	Poor
OCCUPANCY:	Vacant/not in use
PRIORITY CATEGORY:	C (C)
OWNER TYPE:	Government or agency
LIST ENTRY NUMBER:	1267822

1840 former dry dock cover which was later used as a Machine Shop but is now disused. Cladding removed so the cast iron members and joints are now corroding. Applications to repair and convert it for leisure uses have been approved by the Local Authority but not yet implemented.

Contact: Alice Brockway 0207 973 3655

PRIORITY CATEGORIES

- A** Immediate risk of further rapid deterioration or loss of fabric; no solution agreed.
- B** Immediate risk of further rapid deterioration or loss of fabric; solution agreed but not yet implemented.
- C** Slow decay; no solution agreed.

- D** Slow decay; solution agreed but not yet implemented.
- E** Under repair or in fair to good repair, but no user identified; or under threat of vacancy with no obvious new user (applicable only to buildings capable of beneficial use).

- F** Repair scheme in progress and (where applicable) end use or user identified; or functionally redundant buildings with new use agreed but not yet implemented.

NOTE
Last year's priority category is shown in brackets (otherwise, New Entry is noted).

ABBREVIATIONS

- CA** Conservation Area
- LB** Listed Building
- LPA** Local Planning Authority
- NP** National Park
- RPG** Registered Park and Garden
- SM** Scheduled Monument
- UA** Unitary Authority
- WHS** World Heritage Site



© Historic England

SITE NAME:	351, High Street
DESIGNATION:	Listed Building grade II*, CA
CONDITION:	Poor
OCCUPANCY:	Vacant/not in use
PRIORITY CATEGORY:	E (E)
OWNER TYPE:	Commercial company
LIST ENTRY NUMBER:	1320136

Brewery mansion. Early C18, refronted early C19 and with C20 alterations and additions as a shop to front. Painted brick, slate roofs. Last used as a shop in 1980s the fittings for which have been removed. Later industrial buildings to the rear. Empty since closed as a shop; however a programme of repairs is underway.

Contact: Alice Brockway 0207 973 3655




© Historic England

SITE NAME:	Former Church of St John the Divine, Railway Street, Chatham
DESIGNATION:	Listed Building grade II*
CONDITION:	Poor
OCCUPANCY:	Vacant/not in use
PRIORITY CATEGORY:	C (C)
OWNER TYPE:	Religious organisation
LIST ENTRY NUMBER:	1268218

Closed Italianate style church of 1820-21 by Sir Robert Smirke, 1863 apse by GM Hills. Plans are being developed by the Diocese of Rochester to bring this disused church back into use as a place of worship and for community use. Grant to carry out emergency works to the roof and interior rotting timber has now been completed, part funded by Historic England. Further funding will be required to complete the works to allow the building to be brought back into use.

Contact: David John 0207 973 3638



© Historic England Archive

SITE NAME:	Cliffe Fort, Cliffe and Cliffe Woods
DESIGNATION:	Scheduled Monument
CONDITION:	Very bad
OCCUPANCY:	Vacant/not in use
PRIORITY CATEGORY:	C (C)
OWNER TYPE:	Commercial company
LIST ENTRY NUMBER:	1003403

Fort circa 1860. Fort is now flooded. Much of it is stable due to massive construction, but significant detail is vulnerable to decay or heritage crime. Remains of Brennan Torpedo Rail are also vulnerable to erosion. Historic England has carried out a detailed survey. Investigation is to be carried out as to the source of the flood water.

Contact: David John 0207 973 3638



© Historic England Archive

SITE NAME:	Cooling Castle, Cooling
DESIGNATION:	Scheduled Monument and Listed Buildings - 2 grade I, LB grade II
CONDITION:	Poor
OCCUPANCY:	Part occupied/part in use
PRIORITY CATEGORY:	A (A)
OWNER TYPE:	Private
LIST ENTRY NUMBER:	1009018 and 1085771; 1085770

A quadrangular castle with ruined fabric, some of which is in need of major repair.

Contact: Rebecca Lambert 0207 973 3630



© Historic England

SITE NAME:	Barn 30 yards south east of the manor, Upnor Road (south side), Frindsbury Extra
DESIGNATION:	Listed Building grade I, CA
CONDITION:	Poor
OCCUPANCY:	Vacant/not in use
PRIORITY CATEGORY:	E (C)
OWNER TYPE:	Commercial company
LIST ENTRY NUMBER:	1204320

Very fine medieval barn, redundant for agricultural use and subject to major fire damage. The reconstruction of fire damaged bays and a programme of repair was completed in 2019. Plans for reuse to secure its long-term future remain under discussion.

Contact: Alice Brockway 0207 973 3655

PRIORITY CATEGORIES

- A** Immediate risk of further rapid deterioration or loss of fabric; no solution agreed.
- B** Immediate risk of further rapid deterioration or loss of fabric; solution agreed but not yet implemented.
- C** Slow decay; no solution agreed.
- D** Slow decay; solution agreed but not yet implemented.
- E** Under repair or in fair to good repair, but no user identified; or under threat of vacancy with no obvious new user (applicable only to buildings capable of beneficial use).
- F** Repair scheme in progress and (where applicable) end use or user identified; or functionally redundant buildings with new use agreed but not yet implemented.

NOTE
Last year's priority category is shown in brackets (otherwise, New Entry is noted).

ABBREVIATIONS

CA	Conservation Area
LB	Listed Building
LPA	Local Planning Authority
NP	National Park
RPG	Registered Park and Garden
SM	Scheduled Monument
UA	Unitary Authority
WHS	World Heritage Site



© Historic England Archive

SITE NAME:	Cockham Wood Fort, Hoo St. Werburgh
DESIGNATION:	Scheduled Monument
CONDITION:	Very bad
OCCUPANCY:	Vacant/not in use
PRIORITY CATEGORY:	A (A)
OWNER TYPE:	Private
LIST ENTRY NUMBER:	1003362

A rare C17 artillery fort. The brick lower battery is very decayed as it is washed by the tidal Medway. The higher earthwork batteries survive but in woodland, with the remains of a redoubt and commander's house.

Contact: Rebecca Lambert 0207 973 3630



© Historic England Archive

SITE NAME:	Fort Hoo, Hoo St. Werburgh
DESIGNATION:	Scheduled Monument
CONDITION:	Poor
OCCUPANCY:	Vacant/not in use
PRIORITY CATEGORY:	C (C)
OWNER TYPE:	Commercial company
LIST ENTRY NUMBER:	1019643

Sister fort to Fort Darnet circa 1860. Fort lies abandoned on an island in the Medway.

Contact: Rebecca Lambert 0207 973 3630



© Historic England

SITE NAME:	Artillery Tower (Grain Tower), Isle of Grain
DESIGNATION:	Scheduled Monument and Listed Building grade II
CONDITION:	Very bad
OCCUPANCY:	Vacant/not in use
PRIORITY CATEGORY:	C (C)
OWNER TYPE:	Private
LIST ENTRY NUMBER:	1019955 and 1204520

Artillery tower of 1855 with C20 additions. Forms part of the defences to Sheerness dockyard. Abandoned and surrounded by the sea at high tide.

Contact: Rebecca Lambert 0207 973 3630

SITE NAME:	Gillingham Green	NEW ENTRY?:	No
DESIGNATION:	Conservation Area, 8 LBs	TREND:	No significant change
CONDITION:	Very bad	CONTACT:	Martin McKay (LPA) 01634 331721
VULNERABILITY:	High		

SITE NAME:	Halling	NEW ENTRY?:	No
DESIGNATION:	Conservation Area, 4 LBs, SM	TREND:	No significant change
CONDITION:	Poor	CONTACT:	Martin McKay (LPA) 01634 331721
VULNERABILITY:	High		

SITE NAME:	Railway Street	NEW ENTRY?:	No
DESIGNATION:	Conservation Area	TREND:	No significant change
CONDITION:	Very bad	CONTACT:	Martin McKay (LPA) 01634 331721
VULNERABILITY:	High		

SITE NAME:	Rainham	NEW ENTRY?:	No
DESIGNATION:	Conservation Area, 12 LBs	TREND:	Deteriorating
CONDITION:	Poor	CONTACT:	Martin McKay (LPA) 01634 331721
VULNERABILITY:	High		

PRIORITY CATEGORIES

- A** Immediate risk of further rapid deterioration or loss of fabric; no solution agreed.
- B** Immediate risk of further rapid deterioration or loss of fabric; solution agreed but not yet implemented.
- C** Slow decay; no solution agreed.
- D** Slow decay; solution agreed but not yet implemented.
- E** Under repair or in fair to good repair, but no user identified; or under threat of vacancy with no obvious new user (applicable only to buildings capable of beneficial use).
- F** Repair scheme in progress and (where applicable) end use or user identified; or functionally redundant buildings with new use agreed but not yet implemented.

NOTE
Last year's priority category is shown in brackets (otherwise, New Entry is noted).

ABBREVIATIONS

CA	Conservation Area
LB	Listed Building
LPA	Local Planning Authority
NP	National Park
RPG	Registered Park and Garden
SM	Scheduled Monument
UA	Unitary Authority
WHS	World Heritage Site

MILTON KEYNES (UA)



© Historic England

SITE NAME:	Former Chapel to Bradwell Abbey, Bradwell Abbey / Bradwell
DESIGNATION:	Scheduled Monument, 5 LBs
CONDITION:	Poor
OCCUPANCY:	N/A
PRIORITY CATEGORY:	F (F)
OWNER TYPE:	Local authority
LIST ENTRY NUMBER:	1009540

Former chapel, C14, altered C18. Rubble stone walls, old tiled roof. West elevation with doorway with moulded C14 door arch below a 3-light window. Short diagonal buttresses to each corner. Notable wall paintings c1330-1340, restored. Originally attached to the west wall of Priory church founded here in 1155. Historic England grant aided project development work in 2018 and subsequent grant for repairs largely complete apart from the underground drainage. Anticipated to be completed summer 2020.

Contact: Rachel James 0207 973 3153



© Bryan Martin

SITE NAME:	Church of St Peter, Gayhurst Court, Gayhurst
DESIGNATION:	Listed Place of Worship grade I, RPG grade II
CONDITION:	Very bad
PRIORITY CATEGORY:	A (A)
OWNER TYPE:	Religious organisation
LIST ENTRY NUMBER:	1211931

Renaissance design, built in 1728 for the Wrighte family. Only the crypt remains from the previous medieval church. Limestone with grey rusticated plinth with yellow ashlar above. Interior: ashlar stone above panelled dado, plaster ceilings. Nave walls of 5 bays with Corinthian pilasters. Two stage west tower, arcaded cupola and ogee domed roof. Water penetrating cupola and tower resulting in timber decay of the structure. An application for a National Lottery Heritage Fund Grants for Places of Worship in 2017 was unsuccessful but these structural repair works remain urgent.

Contact: Rachel James 0207 973 3153

SITE NAME:	Roman town of Magiovinium and Roman fort, Bletchley and Fenny Stratford / Bow Brickhill	
DESIGNATION:	Scheduled Monument	LIST ENTRY NUMBER: 1006943
CONDITION:	Extensive significant problems	TREND: Improving
PRINCIPAL VULNERABILITY:	Arable ploughing	NEW ENTRY?: No
OWNER TYPE:	Mixed, multiple owners	CONTACT: Alison McQuaid 0207 973 3646

SITE NAME:	St Martin's Chapel (site of), Emberton	
DESIGNATION:	Scheduled Monument	LIST ENTRY NUMBER: 1021373
CONDITION:	Extensive significant problems	TREND: Declining
PRINCIPAL VULNERABILITY:	Arable ploughing	NEW ENTRY?: No
OWNER TYPE:	Commercial company	CONTACT: Alison McQuaid 0207 973 3646

SITE NAME:	Moated site 70m south of Long Plantation, Hanslope Park, Hanslope	
DESIGNATION:	Scheduled Monument	LIST ENTRY NUMBER: 1011303
CONDITION:	Extensive significant problems	TREND: Declining
PRINCIPAL VULNERABILITY:	Animal burrowing - Badger - moderate	NEW ENTRY?: No
OWNER TYPE:	Commercial company	CONTACT: Alison McQuaid 0207 973 3646

SITE NAME:	Wolverton, Wolverton and Greenleys / Stantonbury	
DESIGNATION:	Conservation Area, 17 LBs	NEW ENTRY?: No
CONDITION:	Fair	TREND: Deteriorating significantly
VULNERABILITY:	Low	CONTACT: Simon Peart (LPA) 01908 252613

PRIORITY CATEGORIES

- A** Immediate risk of further rapid deterioration or loss of fabric; no solution agreed.
- B** Immediate risk of further rapid deterioration or loss of fabric; solution agreed but not yet implemented.
- C** Slow decay; no solution agreed.
- D** Slow decay; solution agreed but not yet implemented.
- E** Under repair or in fair to good repair, but no user identified; or under threat of vacancy with no obvious new user (applicable only to buildings capable of beneficial use).
- F** Repair scheme in progress and (where applicable) end use or user identified; or functionally redundant buildings with new use agreed but not yet implemented.

NOTE
Last year's priority category is shown in brackets (otherwise, New Entry is noted).

ABBREVIATIONS

CA	Conservation Area
LB	Listed Building
LPA	Local Planning Authority
NP	National Park
RPG	Registered Park and Garden
SM	Scheduled Monument
UA	Unitary Authority
WHS	World Heritage Site

OXFORDSHIRE

CHERWELL



© Historic England

SITE NAME:	Ruins of Hampton Gay Manor House, Hampton Gay and Poyle
DESIGNATION:	Scheduled Monument and Listed Building grade II, CA
CONDITION:	Very bad
OCCUPANCY:	N/A
PRIORITY CATEGORY:	A (A)
OWNER TYPE:	Commercial company
LIST ENTRY NUMBER:	1006334 and 1220230

Ruins of late C16 manor house which burnt down in 1887. Ruin in very poor condition suffering from structural problems and with substantial vegetation growth. A programme of consolidation works needs to be agreed and implemented and management as a ruin is required.

Contact: Rachel James 0207 973 3153



© Historic England

SITE NAME:	Defence and ancillary structures at RAF Bicester, Bicester, Launton
DESIGNATION:	Scheduled Monument, CA
CONDITION:	Poor
OCCUPANCY:	Vacant/not in use
PRIORITY CATEGORY:	F (E)
OWNER TYPE:	Commercial company
LIST ENTRY NUMBER:	1021455

The most complete and strongly representative example of an RAF airbase from the interwar expansion, built as a bomber station as part of the 1920s Home Defence Expansion Scheme. It is the scheduled monuments on the airfield site that are at risk from decay and vegetation. These comprise the southern bomb stores (pictured) and defensive structures. The owners have worked with Historic England to address the issues. In 2016 and 2018 grant aided repairs to Scheduled airfield structures were completed. The Southern bomb stores condition and possible use are under consideration.

Contact: Rachel James 0207 973 3153



© Historic England

SITE NAME:	Church of St Mary, Horse Fair, Banbury
DESIGNATION:	Listed Place of Worship grade I, CA
CONDITION:	Poor
PRIORITY CATEGORY:	D (D)
OWNER TYPE:	Religious organisation
LIST ENTRY NUMBER:	1369519

St Mary's Banbury is a very fine late C18 classical church with a distinctive tower designed by architect S P Cockerell with additions by his son, C R Cockerell, in 1818-22. Poor roof detailing led to water ingress and much of the high level stonework is very dilapidated. The congregation accepted a Listed Places of Worship Roof Repairs Grant in 2015 and implemented a programme of roof repairs in early 2016. Urgent repairs to the east end were the subject of a successful application to the National Lottery Heritage Fund Grants for Places of Worship and commenced in the summer of 2019.

Contact: Rachel James 0207 973 3153



© Historic England

SITE NAME:	Church of St Lawrence, Caversfield (A41), Caversfield
DESIGNATION:	Listed Place of Worship grade II*
CONDITION:	Poor
PRIORITY CATEGORY:	C (C)
OWNER TYPE:	Religious organisation
LIST ENTRY NUMBER:	1046533

Saxon, possibly C10, base to the west tower and bell stage rebuilt in the C13 with a saddleback roof covered in plain clay tiles. Late C12 rebuilding of the chancel and nave; the chancel being remodelled in the C13. Henry Woodyer, in 1874, rebuilt the aisles, restored the chancel and added the north vestry. The nave and aisle roofs are very steep; covered in thin, Stonesfield limestone stone slates, with a central cast iron gutter. Water ingress occurring and repairs are needed. An application to the National Lottery Heritage Fund Grants for Places of Worship scheme in 2017 was unsuccessful.

Contact: Rachel James 0207 973 3153

SITE NAME:	Ilbury Camp hillfort, Deddington	LIST ENTRY NUMBER:	1015167
DESIGNATION:	Scheduled Monument	TREND:	Declining
CONDITION:	Generally satisfactory but with significant localised problems	NEW ENTRY?:	No
PRINCIPAL VULNERABILITY:	Animal burrowing - Badger - localised/limited	CONTACT:	Alison McQuaid 0207 973 3646
OWNER TYPE:	Private, multiple owners		

PRIORITY CATEGORIES

- A** Immediate risk of further rapid deterioration or loss of fabric; no solution agreed.
- B** Immediate risk of further rapid deterioration or loss of fabric; solution agreed but not yet implemented.
- C** Slow decay; no solution agreed.
- D** Slow decay; solution agreed but not yet implemented.
- E** Under repair or in fair to good repair, but no user identified; or under threat of vacancy with no obvious new user (applicable only to buildings capable of beneficial use).
- F** Repair scheme in progress and (where applicable) end use or user identified; or functionally redundant buildings with new use agreed but not yet implemented.

NOTE
Last year's priority category is shown in brackets (otherwise, New Entry is noted).

ABBREVIATIONS

CA	Conservation Area
LB	Listed Building
LPA	Local Planning Authority
NP	National Park
RPG	Registered Park and Garden
SM	Scheduled Monument
UA	Unitary Authority
WHS	World Heritage Site

SITE NAME:	Islip Roman villa, 300m east of Hillside Farm, Islip		
DESIGNATION:	Scheduled Monument	LIST ENTRY NUMBER:	1015161
CONDITION:	Extensive significant problems	TREND:	Declining
PRINCIPAL VULNERABILITY:	Arable ploughing	NEW ENTRY?:	No
OWNER TYPE:	Private	CONTACT:	Alison McQuaid 0207 973 3646
<hr/>			
SITE NAME:	Blenheim Villa, a Roman villa and associated field system 200m north east of Little Cote, Shipton-on-Cherwell and Thrupp		
DESIGNATION:	Scheduled Monument	LIST ENTRY NUMBER:	1021367
CONDITION:	Extensive significant problems	TREND:	Declining
PRINCIPAL VULNERABILITY:	Arable ploughing	NEW ENTRY?:	No
OWNER TYPE:	Private	CONTACT:	Alison McQuaid 0207 973 3646
<hr/>			
SITE NAME:	Banbury Grimsbury, North Oxfordshire, Banbury		
DESIGNATION:	Conservation Area, 2 LBs	NEW ENTRY?:	No
CONDITION:	Very bad	TREND:	Deteriorating significantly
VULNERABILITY:	Low	CONTACT:	Jennifer Ballinger 01295 221885
<hr/>			
SITE NAME:	RAF Upper Heyford, Upper Heyford, Ardley, Upper Heyford / Ardley / Somerton		
DESIGNATION:	Conservation Area, 5 LBs, part in SM	NEW ENTRY?:	No
CONDITION:	Very bad	TREND:	Deteriorating
VULNERABILITY:	Medium	CONTACT:	Jennifer Ballinger 01295 221885

OXFORD



© Historic England

SITE NAME:	Swing bridge, near Rewley Road
DESIGNATION:	Scheduled Monument
CONDITION:	Very bad
OCCUPANCY:	N/A
PRIORITY CATEGORY:	F (F)
OWNER TYPE:	Charity (heritage)
LIST ENTRY NUMBER:	1003651

Rewley Road Swing Bridge is a disused railway swing bridge over Sheepwash Channel in west Oxford. The bridge was designed by Robert Stephenson and built in 1850-1. It was reconstructed in 1890 and 1906, latterly using steel girders. The bridge closed to passenger traffic in 1951 and to goods in 1984. The bridge is suffering from rapid decay of the plating and paintwork protecting the 1850s mechanism and early fabric. Historic England provided grant aid towards investigation work and the repair. Work on site is due to commence in the summer of 2020.

Contact: Rachel James 0207 973 3153



© Historic England

SITE NAME:	Church Of The Holy Family, Blackbird Leys
DESIGNATION:	Listed Place of Worship grade II
CONDITION:	Very bad
PRIORITY CATEGORY:	A (New entry)
OWNER TYPE:	Religious organisation
LIST ENTRY NUMBER:	1464513

Innovative church designed by Colin Shewring 1964-5, with a timber hyperbolic paraboloid roof designed by the engineer Hugh Tottenham. It comprises a spacious heart-shaped worship space with sacristy, small square campanile, narthex and toilets. Constructed with cavity walls faced with pale grey brick externally and rendered concrete block internally. Stained softwood doors and aluminium windows. The timber boarded roof was originally covered in aluminium sheet which was later replaced with a membrane: this now leaks leading to localised failure of the main roof structure.

Contact: Rachel James 0207 973 3153

PRIORITY CATEGORIES

- A** Immediate risk of further rapid deterioration or loss of fabric; no solution agreed.
- B** Immediate risk of further rapid deterioration or loss of fabric; solution agreed but not yet implemented.
- C** Slow decay; no solution agreed.
- D** Slow decay; solution agreed but not yet implemented.
- E** Under repair or in fair to good repair, but no user identified; or under threat of vacancy with no obvious new user (applicable only to buildings capable of beneficial use).
- F** Repair scheme in progress and (where applicable) end use or user identified; or functionally redundant buildings with new use agreed but not yet implemented.

NOTE
Last year's priority category is shown in brackets (otherwise, New Entry is noted).

ABBREVIATIONS

CA	Conservation Area
LB	Listed Building
LPA	Local Planning Authority
NP	National Park
RPG	Registered Park and Garden
SM	Scheduled Monument
UA	Unitary Authority
WHS	World Heritage Site



© Historic England

SITE NAME:	Church of St Thomas the Martyr, St Thomas Street
DESIGNATION:	Listed Place of Worship grade II
CONDITION:	Poor
PRIORITY CATEGORY:	C (C)
OWNER TYPE:	Religious organisation
LIST ENTRY NUMBER:	1047122

Church with chancel dating to late C12 and C15-16 nave, west tower and north chapel. Roof covering in poor condition though structurally sound overall. The rainwater goods are generally adequate apart from one gutter, and stonework is fair to poor. The church applied for a Listed Places of Worship Roof Repair Fund grant but was not successful. The repair of the roof coverings is still required.

Contact: Rachel James 0207 973 3153

SOUTH OXFORDSHIRE



© Historic England

SITE NAME:	Well house, Wick Farmhouse, Barton, Beckley and Stowood
DESIGNATION:	Listed Building grade II*
CONDITION:	Poor
OCCUPANCY:	N/A
PRIORITY CATEGORY:	D (D)
OWNER TYPE:	Private
LIST ENTRY NUMBER:	1047637

Well house associated with Wick Farmhouse, late C17, in poor condition and not in use. Square plan ashlar structure in Baroque style with stone benches lining walls. Well now filled in. Historic England has been in discussion with the owner regarding maintenance and conservation repairs. We understand that quotations for the work were obtained. The structure sits within a larger unused farmyard which forms part of larger planning discussions.

Contact: Rachel James 0207 973 3153



© Historic England

SITE NAME:	Walled garden approximately 30 metres west of Manor Farmhouse, North Weston, Great Haseley
DESIGNATION:	Listed Building grade II*
CONDITION:	Very bad
OCCUPANCY:	N/A
PRIORITY CATEGORY:	A (A)
OWNER TYPE:	Private
LIST ENTRY NUMBER:	1369269

Walled garden with loggia, dating from early C18. Built of brick with limestone ashlar details and a plain tile roof to the loggia. The wall has a moulded brick coping. It was formerly part of the North Weston Manor which was largely demolished in early C19. The wall tops are disintegrating; there are structural cracks and the loggia is propped to prevent collapse. A project to address the issues needs to be agreed.

Contact: Rachel James 0207 973 3153



© Historic England

SITE NAME:	Fernhouse, archway, gateway and walls, Mapledurham
DESIGNATION:	Listed Building grade II*, CA
CONDITION:	Poor
OCCUPANCY:	Vacant/not in use
PRIORITY CATEGORY:	C (C)
OWNER TYPE:	Private
LIST ENTRY NUMBER:	1059520

Fern house, archway, gateway and walls of the walled garden to Mapledurham House. C17 and C18. The Fern house is roofless and in need of repair. The condition of the walls and gateway varies. There have been discussions regarding possible appropriate use and repair, including a proposal for reuse with heat provided by bio-mass heating. No works have physically been undertaken.

Contact: Rachel James 0207 973 3153



© Historic England

SITE NAME:	Remains of St Nicholas's College, Wallingford Castle, Wallingford
DESIGNATION:	Scheduled Monument, 3 LBs, CA
CONDITION:	Poor
OCCUPANCY:	N/A
PRIORITY CATEGORY:	C (C)
OWNER TYPE:	Local authority
LIST ENTRY NUMBER:	1006324

Remains of C13 St Nicholas's College, the King's Chapel built within the Castle, with C15 and C16 additions. The site has suffered from heritage crime and part is fenced off. Structures also in need of consolidation and a sustainable management plan. Historic England is working with the owners to see the site conserved, explained and maintained. Owners have commissioned survey work and have formed a heritage action group, with whom HE meet as required.

Contact: David Wilkinson 0207 973 3644

PRIORITY CATEGORIES

- A** Immediate risk of further rapid deterioration or loss of fabric; no solution agreed.
- B** Immediate risk of further rapid deterioration or loss of fabric; solution agreed but not yet implemented.
- C** Slow decay; no solution agreed.
- D** Slow decay; solution agreed but not yet implemented.
- E** Under repair or in fair to good repair, but no user identified; or under threat of vacancy with no obvious new user (applicable only to buildings capable of beneficial use).
- F** Repair scheme in progress and (where applicable) end use or user identified; or functionally redundant buildings with new use agreed but not yet implemented.

NOTE
Last year's priority category is shown in brackets (otherwise, New Entry is noted).

ABBREVIATIONS

CA	Conservation Area
LB	Listed Building
LPA	Local Planning Authority
NP	National Park
RPG	Registered Park and Garden
SM	Scheduled Monument
UA	Unitary Authority
WHS	World Heritage Site



© Historic England

SITE NAME:	Church of All Saints, Church Street, North Moreton
DESIGNATION:	Listed Place of Worship grade I, CA
CONDITION:	Poor
PRIORITY CATEGORY:	C (C)
OWNER TYPE:	Religious organisation
LIST ENTRY NUMBER:	1181258

Church, mainly flint and sandstone, with tiled nave and chancel, and sheet roof to south aisle. Mostly mid C13/C14, but altered in C15 and restored in C19. The tower and chantry chapel have had works carried out to them. Two National Lottery Heritage Fund and Historic England Repair Grants for Places of Worship projects have been completed. Works are still needed to the South Aisle roof. The outstanding important early C14 St Nicholas stained glass window within the chantry chapel is also in urgent need of repair to the glazing and stonework and funds need to be raised for this work.

Contact: Rachel James 0207 973 3153

SITE NAME:	North Stoke henge and ring ditch site, Crowmarsh / South Stoke		
DESIGNATION:	Scheduled Monument	LIST ENTRY NUMBER:	1006335
CONDITION:	Extensive significant problems	TREND:	Declining
PRINCIPAL VULNERABILITY:	Arable ploughing	NEW ENTRY?:	No
OWNER TYPE:	Mixed, multiple owners	CONTACT:	Alison McQuaid 0207 973 3646

SITE NAME:	Dike Hills, Dorchester		
DESIGNATION:	Scheduled Monument	LIST ENTRY NUMBER:	1006364
CONDITION:	Extensive significant problems	TREND:	Declining
PRINCIPAL VULNERABILITY:	Animal burrowing - Rabbit - moderate	NEW ENTRY?:	No
OWNER TYPE:	Private	CONTACT:	Alison McQuaid 0207 973 3646

SITE NAME:	Settlement site at Northfield Farm, Long Wittenham / Little Wittenham		
DESIGNATION:	Scheduled Monument	LIST ENTRY NUMBER:	1002925
CONDITION:	Extensive significant problems	TREND:	Declining
PRINCIPAL VULNERABILITY:	Arable ploughing	NEW ENTRY?:	No
OWNER TYPE:	Commercial company	CONTACT:	Alison McQuaid 0207 973 3646

SITE NAME:	Defences to the Saxon town [within Bull and Kine Croft], Wallingford		
DESIGNATION:	Scheduled Monument, CA	LIST ENTRY NUMBER:	1006329
CONDITION:	Generally unsatisfactory with major localised problems	TREND:	Stable
PRINCIPAL VULNERABILITY:	Scrub/tree growth	NEW ENTRY?:	No
OWNER TYPE:	Local authority	CONTACT:	David Wilkinson 0207 973 3644

SITE NAME:	Motte of Wallingford Castle, Wallingford		
DESIGNATION:	Scheduled Monument, 3 LBs, CA	LIST ENTRY NUMBER:	1006324
CONDITION:	Generally unsatisfactory with major localised problems	TREND:	Declining
PRINCIPAL VULNERABILITY:	Deterioration - in need of management	NEW ENTRY?:	No
OWNER TYPE:	Local authority	CONTACT:	David Wilkinson 0207 973 3644

SITE NAME:	Long barrow 340m north west of Cooks Cottages, Warborough		
DESIGNATION:	Scheduled Monument	LIST ENTRY NUMBER:	1016632
CONDITION:	Extensive significant problems	TREND:	Declining
PRINCIPAL VULNERABILITY:	Arable ploughing	NEW ENTRY?:	No
OWNER TYPE:	Private	CONTACT:	Alison McQuaid 0207 973 3646

PRIORITY CATEGORIES

- A** Immediate risk of further rapid deterioration or loss of fabric; no solution agreed.
- B** Immediate risk of further rapid deterioration or loss of fabric; solution agreed but not yet implemented.
- C** Slow decay; no solution agreed.
- D** Slow decay; solution agreed but not yet implemented.
- E** Under repair or in fair to good repair, but no user identified; or under threat of vacancy with no obvious new user (applicable only to buildings capable of beneficial use).
- F** Repair scheme in progress and (where applicable) end use or user identified; or functionally redundant buildings with new use agreed but not yet implemented.

NOTE
Last year's priority category is shown in brackets (otherwise, New Entry is noted).

ABBREVIATIONS

CA	Conservation Area
LB	Listed Building
LPA	Local Planning Authority
NP	National Park
RPG	Registered Park and Garden
SM	Scheduled Monument
UA	Unitary Authority
WHS	World Heritage Site

SITE NAME:	Romano-British settlement 520m north west of Cooks Cottages, Warborough		
DESIGNATION:	Scheduled Monument	LIST ENTRY NUMBER:	1016630
CONDITION:	Extensive significant problems	TREND:	Declining
PRINCIPAL VULNERABILITY:	Arable ploughing	NEW ENTRY?:	No
OWNER TYPE:	Private	CONTACT:	Alison McQuaid 0207 973 3646

SITE NAME:	Camp on Bozedown, Whitchurch-on-Thames / Goring Heath		
DESIGNATION:	Scheduled Monument	LIST ENTRY NUMBER:	1003704
CONDITION:	Extensive significant problems	TREND:	Declining
PRINCIPAL VULNERABILITY:	Arable ploughing	NEW ENTRY?:	No
OWNER TYPE:	Mixed, multiple owners	CONTACT:	Alison McQuaid 0207 973 3646

SOUTH OXFORDSHIRE / WOKINGHAM (UA)



© Historic England

SITE NAME:	Fawley Court and Temple Island, Fawley / Henley-on-Thames / Remenham / Bix and Assendon
DESIGNATION:	Registered Park and Garden grade II*, 18 LBs, 2 CAs
CONDITION:	Generally unsatisfactory with major localised problems
VULNERABILITY:	High
TREND:	Stable
NEW ENTRY?:	No
OWNER TYPE:	Private, multiple owners
LIST ENTRY NUMBER:	1000390

Early C18 garden and pleasure grounds surrounding a 1680s house set within a park landscaped by Lancelot Brown. Interacting with the adjacent River Thames, an eyecatcher stands on Temple Island downstream in Brown's principal vista. The gardens and wooded pleasure grounds have a number of parkland architectural elements linked by paths. Most of the estate and park are in separate ownership with previous development and inappropriate planting also impacting on the parkland structure and designed views. There is a need to identify a partnership approach to deliver conservation management.

Contact: Kay Richardson 0207 973 3647

VALE OF WHITE HORSE



© Historic England

SITE NAME:	Milton Manor House, High Street, Milton
DESIGNATION:	Listed Building grade I, CA
CONDITION:	Poor
OCCUPANCY:	Occupied/in use
PRIORITY CATEGORY:	A (A)
OWNER TYPE:	Private
LIST ENTRY NUMBER:	1048220

Manor house built circa 1670 in classical style with later attached flanking wings, (one of which includes a chapel), kitchen and brewhouse range added circa 1776. North and south wings, and stable and carriage house roofs in poor condition and cornice to main block in very poor condition. The condition of the timberwork to the windows is also cause for great concern. Discussions between Historic England and the owners led to a grant being offered to prioritise and cost the repairs need but this was not enacted.

Contact: Rachel James 0207 973 3153



© Historic England

SITE NAME:	Church of St Mary, Buckland
DESIGNATION:	Listed Place of Worship grade I, CA
CONDITION:	Poor
PRIORITY CATEGORY:	C (C)
OWNER TYPE:	Religious organisation
LIST ENTRY NUMBER:	1181905

Cruciform plan with west tower. Early C12 nave, Early English (c.1240) transepts, tower and chancel; church rebuilt with late C18 windows. Coursed limestone rubble, limestone ashlar walling; stone slate roofs, except to nave and chancel; limestone ashlar flue. The limestone stone slate roofs to the north and south transept have been repaired. Stonework repairs are required at high level on the tower.

Contact: Rachel James 0207 973 3153

PRIORITY CATEGORIES

- A** Immediate risk of further rapid deterioration or loss of fabric; no solution agreed.
- B** Immediate risk of further rapid deterioration or loss of fabric; solution agreed but not yet implemented.
- C** Slow decay; no solution agreed.
- D** Slow decay; solution agreed but not yet implemented.
- E** Under repair or in fair to good repair, but no user identified; or under threat of vacancy with no obvious new user (applicable only to buildings capable of beneficial use).
- F** Repair scheme in progress and (where applicable) end use or user identified; or functionally redundant buildings with new use agreed but not yet implemented.

NOTE
Last year's priority category is shown in brackets (otherwise, New Entry is noted).

ABBREVIATIONS

CA	Conservation Area
LB	Listed Building
LPA	Local Planning Authority
NP	National Park
RPG	Registered Park and Garden
SM	Scheduled Monument
UA	Unitary Authority
WHS	World Heritage Site



© Historic England

SITE NAME:	Church of St Margaret, Hinton Waldrist
DESIGNATION:	Listed Place of Worship grade II*, CA
CONDITION:	Poor
PRIORITY CATEGORY:	C (C)
OWNER TYPE:	Religious organisation
LIST ENTRY NUMBER:	1048641

Constructed of rubble limestone with stone slate roofs. Dating from the mid C13, late C13 remodelling added the south transept. An 1880 restoration replaced the roof structures and added the porch. Repairs to the nave and transept roofs have been completed. Works are still required to the chancel and funds need to be found for this work.

Contact: Rachel James 0207 973 3153

SITE NAME:	Castle mound at Fitzharris, Abingdon	
DESIGNATION:	Scheduled Monument	LIST ENTRY NUMBER: 1006311
CONDITION:	Generally unsatisfactory with major localised problems	TREND: Declining
PRINCIPAL VULNERABILITY:	Scrub/tree growth	NEW ENTRY?: No
OWNER TYPE:	Local authority	CONTACT: Alison McQuaid 0207 973 3646

SITE NAME:	Settlement site south east of church, Appleford-on-Thames / Long Wittenham	
DESIGNATION:	Scheduled Monument	LIST ENTRY NUMBER: 1004849
CONDITION:	Extensive significant problems	TREND: Declining
PRINCIPAL VULNERABILITY:	Metal detecting - unlicensed	NEW ENTRY?: No
OWNER TYPE:	Commercial company	CONTACT: Alison McQuaid 0207 973 3646

SITE NAME:	Two round barrows 520m and 550m north of Lower Chance Farm, Blewbury	
DESIGNATION:	Scheduled Monument	LIST ENTRY NUMBER: 1018716
CONDITION:	Generally unsatisfactory with major localised problems	TREND: Declining
PRINCIPAL VULNERABILITY:	Animal burrowing - Badger - moderate	NEW ENTRY?: No
OWNER TYPE:	Commercial company	CONTACT: Alison McQuaid 0207 973 3646

SITE NAME:	Yew Down round barrow 950m south west of Butterbush Reservoir, Lockinge	
DESIGNATION:	Scheduled Monument	LIST ENTRY NUMBER: 1018719
CONDITION:	Extensive significant problems	TREND: Declining
PRINCIPAL VULNERABILITY:	Arable ploughing	NEW ENTRY?: No
OWNER TYPE:	Private	CONTACT: Alison McQuaid 0207 973 3646

WEST BERKSHIRE (UA) / VALE OF WHITE HORSE

SITE NAME:	Two bowl barrows 500m north east of Stancombe Farm, Lambourn / Letcombe Bassett	
DESIGNATION:	Scheduled Monument	LIST ENTRY NUMBER: 1012349
CONDITION:	Generally unsatisfactory with major localised problems	TREND: Declining
PRINCIPAL VULNERABILITY:	Animal burrowing - Badger - extensive	NEW ENTRY?: No
OWNER TYPE:	Mixed, multiple owners	CONTACT: Alison McQuaid 0207 973 3646

PRIORITY CATEGORIES


- A** Immediate risk of further rapid deterioration or loss of fabric; no solution agreed.
- B** Immediate risk of further rapid deterioration or loss of fabric; solution agreed but not yet implemented.
- C** Slow decay; no solution agreed.
- D** Slow decay; solution agreed but not yet implemented.
- E** Under repair or in fair to good repair, but no user identified; or under threat of vacancy with no obvious new user (applicable only to buildings capable of beneficial use).
- F** Repair scheme in progress and (where applicable) end use or user identified; or functionally redundant buildings with new use agreed but not yet implemented.

NOTE
Last year's priority category is shown in brackets (otherwise, New Entry is noted).

ABBREVIATIONS

CA	Conservation Area
LB	Listed Building
LPA	Local Planning Authority
NP	National Park
RPG	Registered Park and Garden
SM	Scheduled Monument
UA	Unitary Authority
WHS	World Heritage Site

WEST OXFORDSHIRE



© Historic England

SITE NAME:	Church of St Nicholas, Kiddington Park, Kiddington with Asterleigh
DESIGNATION:	Listed Place of Worship grade II*, RPG grade II
CONDITION:	Poor
PRIORITY CATEGORY:	C (C)
OWNER TYPE:	Religious organisation
LIST ENTRY NUMBER:	1198490

A mostly C14 rural village church with a C12 core, restored 1879 with addition of vestry. Constructed of coursed limestone rubble with stone slates to chancel. Roofs have been repaired under the National Lottery Heritage Fund and Historic England Repair Grants for Places of Worship scheme, however there are outstanding works elsewhere in the building.

Contact: Rachel James 0207 973 3153



© Historic England

SITE NAME:	Church of All Saints, Church Lane, Spelsbury
DESIGNATION:	Listed Place of Worship grade II*, CA
CONDITION:	Poor
PRIORITY CATEGORY:	C (C)
OWNER TYPE:	Religious organisation
LIST ENTRY NUMBER:	1251447

Church with a west tower, nave, north and south aisles, chancel and transepts. Almost all rebuilt in the C18 by the Earls of Litchfield. The chancel was extended in 1851. West tower was originally the central tower of a Norman church. C13 nave, with arcades. In 2017 the church received a Listed Places of Worship Roof Repair Fund grant for flat roof repair. The chancel and transept limestone slate roofs are deteriorating in condition; with slippage allowing water ingress. Works outlined in an application for National Lottery Heritage Fund Grants for Places of Worship remain unfunded.

Contact: Rachel James 0207 973 3153

SITE NAME:	Waterman's Lodge bowl barrow, one of a pair of Bronze Age barrows on the western edge of Wychwood Forest, Cornbury and Wychwood		
DESIGNATION:	Scheduled Monument	LIST ENTRY NUMBER:	1011221
CONDITION:	Extensive significant problems	TREND:	Declining
PRINCIPAL VULNERABILITY:	Animal burrowing - Badger - extensive	NEW ENTRY?:	No
OWNER TYPE:	Private	CONTACT:	Alison McQuaid 0207 973 3646

SITE NAME:	Pair of bowl barrows immediately south of Blindwell Wood, Crawley		
DESIGNATION:	Scheduled Monument	LIST ENTRY NUMBER:	1015212
CONDITION:	Extensive significant problems	TREND:	Declining
PRINCIPAL VULNERABILITY:	Animal burrowing - Badger - extensive	NEW ENTRY?:	No
OWNER TYPE:	Private, multiple owners	CONTACT:	Alison McQuaid 0207 973 3646

SITE NAME:	145m section of the north Oxfordshire Grim's Ditch situated 200m west of Grimsdyke Farm, Kiddington with Asterleigh		
DESIGNATION:	Scheduled Monument	LIST ENTRY NUMBER:	1012905
CONDITION:	Extensive significant problems	TREND:	Declining
PRINCIPAL VULNERABILITY:	Arable ploughing	NEW ENTRY?:	No
OWNER TYPE:	Commercial company	CONTACT:	Alison McQuaid 0207 973 3646

SITE NAME:	Medieval settlement and church of Asterleigh, Kiddington with Asterleigh		
DESIGNATION:	Scheduled Monument	LIST ENTRY NUMBER:	1020966
CONDITION:	Generally unsatisfactory with major localised problems	TREND:	Declining
PRINCIPAL VULNERABILITY:	Scrub/tree growth	NEW ENTRY?:	No
OWNER TYPE:	Commercial company	CONTACT:	Alison McQuaid 0207 973 3646

PRIORITY CATEGORIES

- A** Immediate risk of further rapid deterioration or loss of fabric; no solution agreed.
- B** Immediate risk of further rapid deterioration or loss of fabric; solution agreed but not yet implemented.
- C** Slow decay; no solution agreed.
- D** Slow decay; solution agreed but not yet implemented.
- E** Under repair or in fair to good repair, but no user identified; or under threat of vacancy with no obvious new user (applicable only to buildings capable of beneficial use).
- F** Repair scheme in progress and (where applicable) end use or user identified; or functionally redundant buildings with new use agreed but not yet implemented.

NOTE
Last year's priority category is shown in brackets (otherwise, New Entry is noted).

ABBREVIATIONS

CA	Conservation Area
LB	Listed Building
LPA	Local Planning Authority
NP	National Park
RPG	Registered Park and Garden
SM	Scheduled Monument
UA	Unitary Authority
WHS	World Heritage Site

SITE NAME:	Pump Copse earthwork, Kiddington with Asterleigh		
DESIGNATION:	Scheduled Monument	LIST ENTRY NUMBER:	1003242
CONDITION:	Extensive significant problems	TREND:	Declining
PRINCIPAL VULNERABILITY:	Arable ploughing	NEW ENTRY?:	No
OWNER TYPE:	Commercial company	CONTACT:	Alison McQuaid 0207 973 3646

SITE NAME:	Rectangular enclosures 1100yds (1010m) north west of Mount Owen Farm, Lew		
DESIGNATION:	Scheduled Monument	LIST ENTRY NUMBER:	1006348
CONDITION:	Extensive significant problems	TREND:	Declining
PRINCIPAL VULNERABILITY:	Arable ploughing	NEW ENTRY?:	No
OWNER TYPE:	Private	CONTACT:	Alison McQuaid 0207 973 3646

SITE NAME:	Linear earthworks east of Callow Hill Roman villa forming part of the north Oxfordshire Grim's Ditch, Wootton / Glympton / Stonesfield		
DESIGNATION:	Scheduled Monument	LIST ENTRY NUMBER:	1014751
CONDITION:	Extensive significant problems	TREND:	Declining
PRINCIPAL VULNERABILITY:	Arable ploughing	NEW ENTRY?:	No
OWNER TYPE:	Mixed, multiple owners	CONTACT:	Alison McQuaid 0207 973 3646

PORTSMOUTH, CITY OF (UA)



© Historic England

SITE NAME:	Fort Purbrook, Portsdown Hill Road
DESIGNATION:	Listed Building grade II*, SM
CONDITION:	Poor
OCCUPANCY:	Occupied/in use
PRIORITY CATEGORY:	C (C)
OWNER TYPE:	Local authority
LIST ENTRY NUMBER:	1387127

Fort c1860 by Captain William Crossman of the Royal Engineers. It is one of a series of forts built for the defence of Portsmouth against landward attacks in the 1860s, and known as Palmerston's Follies as they were never used defensively. The fort is owned by Portsmouth City Council, and leased to a charitable trust as an outdoor activities centre. Problems related to the drainage of the ramparts and the maintenance of the moat's retaining walls put it at risk. Historic England has grant aided a conservation management plan and urgent repairs are due to commence in 2020/21.

Contact: Rachel James 0207 973 3153



© Historic England

SITE NAME:	Hilsea Lines - Centre Bastion (excluding casemates referred to as Bastion 4), East Centre Curtain (Railway) west side (formerly known as Bastion no. 5), Hilsea
DESIGNATION:	Scheduled Monument, part in CA
CONDITION:	Poor
OCCUPANCY:	Vacant/not in use
PRIORITY CATEGORY:	B (B)
OWNER TYPE:	Local authority, multiple owners
LIST ENTRY NUMBER:	1001861

Earthwork defence dating from 1858-1869, with batteries, magazines and barracks. The central section of the site, comprising three quarters of the Centre Bastion, and the west side of East Centre Curtain, where the railway enters Portsea Island (all formerly referred to broadly as Bastion no. 5) are continuing to suffer from heritage crime, a lack of regular maintenance largely and very limited access to the site. A Historic England grant has been used to explore repair strategies, mothballing, and re-purposing. The owners are working with Historic England to implement these.

Contact: Rachel James 0207 973 3153

PRIORITY CATEGORIES

- A** Immediate risk of further rapid deterioration or loss of fabric; no solution agreed.
- B** Immediate risk of further rapid deterioration or loss of fabric; solution agreed but not yet implemented.
- C** Slow decay; no solution agreed.
- D** Slow decay; solution agreed but not yet implemented.
- E** Under repair or in fair to good repair, but no user identified; or under threat of vacancy with no obvious new user (applicable only to buildings capable of beneficial use).
- F** Repair scheme in progress and (where applicable) end use or user identified; or functionally redundant buildings with new use agreed but not yet implemented.

NOTE
Last year's priority category is shown in brackets (otherwise, New Entry is noted).

ABBREVIATIONS

CA	Conservation Area
LB	Listed Building
LPA	Local Planning Authority
NP	National Park
RPG	Registered Park and Garden
SM	Scheduled Monument
UA	Unitary Authority
WHS	World Heritage Site



© Historic England Archive

SITE NAME:	Former Royal Naval Academy (Buildings 1/14 and 1/116-9), HM Naval Base, Portsmouth
DESIGNATION:	Listed Building grade II*, CA
CONDITION:	Poor
OCCUPANCY:	Vacant/not in use
PRIORITY CATEGORY:	A (A)
OWNER TYPE:	Government or agency
LIST ENTRY NUMBER:	1244573

One of the oldest structures in the Dockyard, this building is a Georgian forerunner of the Britannia Royal Naval College at Dartmouth. This building has long been vacant. Natural ventilation and background heating has been introduced and furnishings removed, reducing damp levels. Remedial works to roof coverings and parapet gutters have reduced water ingress and the dry rot appears to be dying back. The cupola has been repainted. Asbestos has been found in the roof and must be removed before full surveys can be undertaken.

Contact: Louise Forsyth 020 7973 3220



© Historic England

SITE NAME:	Fort Widley
DESIGNATION:	Scheduled Monument, 2 LBs
CONDITION:	Poor
OCCUPANCY:	Part occupied/part in use
PRIORITY CATEGORY:	C (C)
OWNER TYPE:	Local authority
LIST ENTRY NUMBER:	1001862

A Royal Commission Fort c1860, intended to protect Portsmouth from attack from the rear. It is laid out in a massive polygonal trace plan, designed by Captain William Crossman of the Royal Engineers, surrounded on three sides by a dry moat with scarp and counterscarp in red brick with flint facings. There is a red brick barrack block to the elevation facing the road. Like the adjacent Fort Purbrook, Widley is owned by Portsmouth City Council and leased to a charitable trust. Maintenance issues are now becoming repair problems. Historic England is working with all parties to address these.

Contact: Rachel James 0207 973 3153



© Defence Estates

SITE NAME:	No.5 and No.6 Dock, Basin No.1, Portsmouth Dockyard
DESIGNATION:	Scheduled Monument and Listed Building grade I, part in CA
CONDITION:	Poor
OCCUPANCY:	N/A
PRIORITY CATEGORY:	C (C)
OWNER TYPE:	Government or agency
LIST ENTRY NUMBER:	1001852 and 1272267

Docks 5 and 6 are part of a complex of late C18 and early C19 ship building and repairing docks with associated quay walls and mooring fixtures. The docks have stepped sides with flights of steps and haulage slides; some retain later metal gates. Dock 6 is suffering from rotation, and mortar joints on the stonework treads on the north side have opened up; it is also vulnerable to water penetration action and the stonework is spalling. Dock 5 has recently been flooded due to failure of the gates and is vulnerable to algal growth and saturation of stonework with risk of accelerated decay.

Contact: Iain Bright 0207 9733 739



© Historic England

SITE NAME:	Fort Cumberland, Fort Cumberland Road, Eastney
DESIGNATION:	Scheduled Monument and Listed Building grade II*, 3 LBs
CONDITION:	Poor
OCCUPANCY:	Part occupied/part in use
PRIORITY CATEGORY:	C (C)
OWNER TYPE:	Government or agency
LIST ENTRY NUMBER:	1015700 and 1104273

Coastal fort of 1746-1812 with later buildings and features. The Guardhouse has been repaired and is now partly in use. The casemates are suffering from water ingress and associated decay. In addition there is localised deterioration of the Fort's defences, particularly the curtain and counterscarp. A programme of works to address some of the most urgent issues has been completed. With local partners, Historic England is considering options for the sustainable re-use of the vacant parts of the site, both in the long and short-term.

Contact: Clare Charlesworth 0207 973 3640



© Historic England

SITE NAME:	No. 25 Store, Yard Services Manager's Office, 1/118, Jago Road, HM Naval Base, Portsmouth
DESIGNATION:	Listed Building grade II*, CA
CONDITION:	Poor
OCCUPANCY:	Vacant/not in use
PRIORITY CATEGORY:	C (C)
OWNER TYPE:	Government or agency
LIST ENTRY NUMBER:	1244578

Two storey storehouse of 1782, with internal courtyard. In poor condition and vacant. Some evidence of water ingress and pigeon infestation. Some remedial works have been completed and further roof works are planned for this financial year. The Ministry of Defence is in discussion with a potential user of the building, to take occupation once repairs are complete.

Contact: Louise Forsyth 020 7973 3220

PRIORITY CATEGORIES

- A** Immediate risk of further rapid deterioration or loss of fabric; no solution agreed.
- B** Immediate risk of further rapid deterioration or loss of fabric; solution agreed but not yet implemented.
- C** Slow decay; no solution agreed.
- D** Slow decay; solution agreed but not yet implemented.
- E** Under repair or in fair to good repair, but no user identified; or under threat of vacancy with no obvious new user (applicable only to buildings capable of beneficial use).
- F** Repair scheme in progress and (where applicable) end use or user identified; or functionally redundant buildings with new use agreed but not yet implemented.

NOTE
Last year's priority category is shown in brackets (otherwise, New Entry is noted).

ABBREVIATIONS

- CA Conservation Area
- LB Listed Building
- LPA Local Planning Authority
- NP National Park
- RPG Registered Park and Garden
- SM Scheduled Monument
- UA Unitary Authority
- WHS World Heritage Site



© Historic England

SITE NAME:	The Beneficial School, Kent Street, Portsea
DESIGNATION:	Listed Building grade II*, CA
CONDITION:	Poor
OCCUPANCY:	Occupied/in use
PRIORITY CATEGORY:	C (C)
OWNER TYPE:	Private
LIST ENTRY NUMBER:	1271859

Charity school of 1784 and 1836, now in use as a dance-drama school/theatre. A Condition Survey has been completed which has identified problems with the roof structure and windows. The governance of the building needs to be rationalised, so that a comprehensive funding package for the necessary repairs can be sought. Historic England, together with the Theatres Trust, have had positive initial meetings about the principle of enabling development to support the repairs, and the further improvement of the buildings for theatre uses.

Contact: Louise Forsyth 020 7973 3220



© Historic England

SITE NAME:	Wymering Manor, Old Wymering Lane, Cosham
DESIGNATION:	Listed Building grade II*, CA
CONDITION:	Fair
OCCUPANCY:	Part occupied/part in use
PRIORITY CATEGORY:	C (C)
OWNER TYPE:	Charity (heritage)
LIST ENTRY NUMBER:	1245180

Manor house with medieval fabric and later work. Acquired by a Trust in 2013. A condition survey and an investigation into options for future sustainable uses have been completed with grant aid from Historic England and the Architectural Heritage Fund. The house is in need of some structural repair, general renovation and a new use. Historic England, together with The Architectural Heritage Fund and The Pilgrim Trust, continues to work with the Trust to progress funding bids for repair works identified, and to find appropriate new uses that will serve the local community to best effect.

Contact: Alison McQuaid 0207 973 3646



© Historic England

SITE NAME:	2-8, The Parade, HM Naval Base, Portsmouth
DESIGNATION:	Listed Building grade II*, CA
CONDITION:	Poor
OCCUPANCY:	Vacant/not in use
PRIORITY CATEGORY:	A (A)
OWNER TYPE:	Government or agency
LIST ENTRY NUMBER:	1272307

Terrace of dockyard officers' lodgings, 1715-19. Partially converted to office use c1995, but now empty. Prone to wet rot and some structural movement. Structural and drainage problems persist between the main building and the rear extensions. There is extensive decay in panelling and some plaster ceilings have collapsed. An extensive programme of repair is underway and the roof has been reslated and the gutters re-lined with lead. Render and window joinery repairs are also underway as well as the repair of the timber porches. Further works to the rear extensions are planned.

Contact: Louise Forsyth 020 7973 3220



© Historic England

SITE NAME:	Iron and Brass Foundry, 1/140, Victoria Road, HM Naval Base, Portsmouth
DESIGNATION:	Listed Building grade II*, CA
CONDITION:	Fair
OCCUPANCY:	Part occupied/part in use
PRIORITY CATEGORY:	C (C)
OWNER TYPE:	Government or agency
LIST ENTRY NUMBER:	1272310

Iron foundry and smithery built 1857-1861, by Col GT Greene RE and Andrew Murray, Chief Engineer; extended 1878, with later alterations. The main part of the building was converted to office use in 2003. The east wing (Building 1/136) remains unused and at risk. There were concerns over drainage and regular flooding of the building but this has been resolved. Roof repairs are due to be undertaken this financial year.

Contact: Louise Forsyth 020 7973 3220



© Historic England

SITE NAME:	Horse Sand Fort, Solent, Southsea
DESIGNATION:	Scheduled Monument
CONDITION:	Poor
OCCUPANCY:	Vacant/not in use
PRIORITY CATEGORY:	C (C)
OWNER TYPE:	Commercial company
LIST ENTRY NUMBER:	1018588

Horse Sand Fort is a circular 19th century Royal Commission sea fort lying in the Solent 3.6km south east of Southsea Castle. Horse Sand Fort was one of a chain of four sea forts in the Solent recommended by the Royal Commission on the Defence of the United Kingdom in 1860 and designed to protect Portsmouth dockyard from seaborne attack. The Fort also was armed during both World Wars. The Fort provides a visual reminder of the strategic importance of the Solent in the late 19th to earlier 20th century. The Fort currently has no sustainable use aside from occasional visitor tours.

Contact: Rebecca Lambert 0207 973 3630

PRIORITY CATEGORIES

- A** Immediate risk of further rapid deterioration or loss of fabric; no solution agreed.
B Immediate risk of further rapid deterioration or loss of fabric; solution agreed but not yet implemented.
C Slow decay; no solution agreed.

- D** Slow decay; solution agreed but not yet implemented.
E Under repair or in fair to good repair, but no user identified; or under threat of vacancy with no obvious new user (applicable only to buildings capable of beneficial use).

- F** Repair scheme in progress and (where applicable) end use or user identified; or functionally redundant buildings with new use agreed but not yet implemented.

NOTE
 Last year's priority category is shown in brackets (otherwise, New Entry is noted).

ABBREVIATIONS

CA	Conservation Area
LB	Listed Building
LPA	Local Planning Authority
NP	National Park
RPG	Registered Park and Garden
SM	Scheduled Monument
UA	Unitary Authority
WHS	World Heritage Site



© Historic England

SITE NAME:	Church of St Mary, Fratton Road, Kingston
DESIGNATION:	Listed Place of Worship grade II*, CA
CONDITION:	Poor
PRIORITY CATEGORY:	C (C)
OWNER TYPE:	Religious organisation
LIST ENTRY NUMBER:	I 104279

Church designed by Sir Arthur Blomfield and built of flint and Bath stone with plain tile roofs between 1887-9. The church has received significant grant aid from Historic England and the National Lottery Heritage Fund in three phases and this has dealt with some of the roofs and tower. Repairs are needed to various roofs, the south clerestory and chancel windows. The congregation is still considering how to address these issues.

Contact: Robert Williams 0207 973 3641



© Historic England

SITE NAME:	Church of St Luke, Greetham Street, Portsmouth
DESIGNATION:	Listed Place of Worship grade II
CONDITION:	Poor
PRIORITY CATEGORY:	C (C)
OWNER TYPE:	Religious organisation
LIST ENTRY NUMBER:	I 104307

Neo-Norman church by Thomas Hellyer of Ryde. Dated 1858-61. Built of flint and stone with a Welsh slate roof. At risk due to extensive damp problems caused by water ingress resulting mainly from faulty and undersized rainwater goods. Cementitious repointing worsens the damp problems. In September 2019, the church launched a £1.5million redevelopment scheme, which since then has seen the removal of the church pews, the laying of a new floor and the use of the building as a co-working hub called 'The Host'. It is not known if the works have or will address the repair issues.

Contact: Robert Williams 0207 973 3641




© Historic England

SITE NAME:	Church of St Cuthbert, Hayling Avenue, Portsmouth
DESIGNATION:	Listed Place of Worship grade II
CONDITION:	Poor
PRIORITY CATEGORY:	D (D)
OWNER TYPE:	Religious organisation
LIST ENTRY NUMBER:	I 333225

1914-15. By E Stanley Hall. The original east end apse was destroyed by bombing, and the present east end wall is a post-war reconstruction. This has been remodelled in the last 10 years to provide community facilities and the present church sits in the western two bays of the former nave of the church only. The roofs over the worship space and the bell tower are in poor condition. A National Lottery Heritage Fund Grants for Places of Worship scheme grant was used to develop the project, but funding for actual repairs has yet to be found.

Contact: Robert Williams 0207 973 3641

READING (UA)



© Historic England

SITE NAME:	Remains of Reading Abbey: a Cluniac and Benedictine monastery
DESIGNATION:	Scheduled Monument, 14 LBs, part in RPG grade II, part in CA
CONDITION:	Fair
OCCUPANCY:	N/A
PRIORITY CATEGORY:	C (C)
OWNER TYPE:	Local authority, multiple owners
LIST ENTRY NUMBER:	I 007932

Substantial standing remains of abbey established by Henry I in 1121. The National Lottery Heritage Fund grant-aided works to the ruins and gatehouse and these were completed and the ruins opened to the public in June 2018. A Historic England grant to Reading Borough Council to repair the refectory wall was also completed. A Historic England development grant to St James's church for the elements of the abbey ruins in their ownership was completed in 2019. The mill arch, in private ownership, is still in need of consolidation.

Contact: Rachel James 0207 973 3153



© Historic England

SITE NAME:	Chazey Farm barn, The Warren, Reading
DESIGNATION:	Listed Building grade I
CONDITION:	Very bad
OCCUPANCY:	Vacant/not in use
PRIORITY CATEGORY:	B (A)
OWNER TYPE:	Commercial company
LIST ENTRY NUMBER:	I 113603

A very large seven bay red brick barn C17 or earlier. There is structural cracking and the gable currently has temporary shoring. The building forms part of a larger site proposal for a healthcare development. Ground works for the new development commenced in spring 2010. Following close working between the leaseholder, Local Planning Authority and Historic England urgent work to prevent any further decay of the building commenced in April 2020 and is expected to be complete by the summer of 2020. Work will then be required to restore the barn and find a viable use for it.

Contact: Rachel James 0207 973 3153

PRIORITY CATEGORIES

- A** Immediate risk of further rapid deterioration or loss of fabric; no solution agreed.
- B** Immediate risk of further rapid deterioration or loss of fabric; solution agreed but not yet implemented.
- C** Slow decay; no solution agreed.
- D** Slow decay; solution agreed but not yet implemented.
- E** Under repair or in fair to good repair, but no user identified; or under threat of vacancy with no obvious new user (applicable only to buildings capable of beneficial use).
- F** Repair scheme in progress and (where applicable) end use or user identified; or functionally redundant buildings with new use agreed but not yet implemented.

NOTE
Last year's priority category is shown in brackets (otherwise, New Entry is noted).

ABBREVIATIONS

CA	Conservation Area
LB	Listed Building
LPA	Local Planning Authority
NP	National Park
RPG	Registered Park and Garden
SM	Scheduled Monument
UA	Unitary Authority
WHS	World Heritage Site

SITE NAME:	Russell Street / Castle Hill		
DESIGNATION:	Conservation Area, 52 LBs	NEW ENTRY?:	No
CONDITION:	Poor	TREND:	Deteriorating
VULNERABILITY:	High	CONTACT:	Mark Worringham 07855 126084

SOUTHAMPTON, CITY OF (UA)

© Historic England

SITE NAME:	Former Chapel Mills, American Wharf, Elm Street
DESIGNATION:	Listed Building grade II*
CONDITION:	Very bad
OCCUPANCY:	Part occupied/part in use
PRIORITY CATEGORY:	D (D)
OWNER TYPE:	Commercial company, multiple owners
LIST ENTRY NUMBER:	1091968

Rare survival of former steam mill, 1781 and 1800, built to produce ship's biscuits for the Navy. Built of brick with mainly concrete tiled roofs. Now partly used as a sail loft and part vacant, suffering from a backlog of maintenance. Emergency repairs carried out and Planning Permission granted for repair and residential conversion but repairs to building not yet implemented.

Contact: Robert Williams 0207 973 3641



© Historic England

SITE NAME:	Red Lion public house, 55, High Street, Southampton
DESIGNATION:	Listed Building grade II*
CONDITION:	Poor
OCCUPANCY:	Part occupied/part in use
PRIORITY CATEGORY:	C (C)
OWNER TYPE:	Private
LIST ENTRY NUMBER:	1092055

C15 hall house now commercial premises, suffering from water ingress and deferred maintenance and therefore considered to be at risk. Condition survey undertaken and programme of repairs identified. Repairs need to take place to prevent deterioration.

Contact: Louise Forsyth 020 7973 3220



© Historic England

SITE NAME:	St Denys Church, St Denys Road, St Denys
DESIGNATION:	Listed Place of Worship grade II
CONDITION:	Poor
PRIORITY CATEGORY:	C (C)
OWNER TYPE:	Religious organisation
LIST ENTRY NUMBER:	1179120

Large suburban church designed by Sir George Gilbert Scott in 1868 and built of brick. At risk due to falls of ceiling plaster internally. Historic England/National Lottery Heritage Fund grant-aided repairs to rainwater goods, east and west windows, bell turret stonework and some areas of ceilings completed. A further phase of repairs is required.

Contact: Robert Williams 0207 973 3641

SITE NAME:	Old Town North		
DESIGNATION:	Conservation Area, 15 LBs, 4 SMs	NEW ENTRY?:	No
CONDITION:	Very bad	TREND:	Improving
VULNERABILITY:	Medium	CONTACT:	Jon Willetts 023 8083 2479

PRIORITY CATEGORIES

- A** Immediate risk of further rapid deterioration or loss of fabric; no solution agreed.
- B** Immediate risk of further rapid deterioration or loss of fabric; solution agreed but not yet implemented.
- C** Slow decay; no solution agreed.
- D** Slow decay; solution agreed but not yet implemented.
- E** Under repair or in fair to good repair, but no user identified; or under threat of vacancy with no obvious new user (applicable only to buildings capable of beneficial use).
- F** Repair scheme in progress and (where applicable) end use or user identified; or functionally redundant buildings with new use agreed but not yet implemented.

NOTE
Last year's priority category is shown in brackets (otherwise, New Entry is noted).

ABBREVIATIONS

CA	Conservation Area
LB	Listed Building
LPA	Local Planning Authority
NP	National Park
RPG	Registered Park and Garden
SM	Scheduled Monument
UA	Unitary Authority
WHS	World Heritage Site

SURREY

ELMBRIDGE



© Historic England

SITE NAME:	The Belvedere, Claremont Park, Esher
DESIGNATION:	Scheduled Monument and Listed Building grade II*, RPG grade I
CONDITION:	Fair
OCCUPANCY:	Vacant/not in use
PRIORITY CATEGORY:	C (C)
OWNER TYPE:	Educational (independent)
LIST ENTRY NUMBER:	1005931 and 1030204

Eye-catcher and viewpoint in the form of a mock castle, 1717 by Sir John Vanbrugh. In need of repair to bring it back into use as a focal point of the grade I registered landscape of Claremont Park. A commitment to improving the immediate landscape surrounding the Belvedere was sought as part of a planning application made by Claremont Fan Court School for long term development. Some of the improvements have been implemented.

Contact: Alma Howell 0207 9733 627



© Historic England

SITE NAME:	Former kitchen garden walls to Claremont House, Claremont Park Road, Esher
DESIGNATION:	Listed Building grade II*, RPG grade I
CONDITION:	Poor
OCCUPANCY:	N/A
PRIORITY CATEGORY:	C (C)
OWNER TYPE:	Mixed, multiple owners
LIST ENTRY NUMBER:	1377465

Nationally significant garden walls, 1717 by Vanbrugh. Suffering from vegetation growth in wall tops, mortar loss and in need of general repair. Investigations for possible repair techniques and materials completed with one of the owners. Some repairs have taken place as an exemplar but more are needed. A full survey of the walls is being undertaken to understand the overall condition and the extent and cost of repairs needed.

Contact: David John 0207 973 3638



© Historic England Archive

SITE NAME:	Brooklands Motor Racing Circuit, Byfleet
DESIGNATION:	Scheduled Monument and Listed Building grade II, part in CA
CONDITION:	Poor
OCCUPANCY:	N/A
PRIORITY CATEGORY:	F (F)
OWNER TYPE:	Mixed, multiple owners
LIST ENTRY NUMBER:	1020137 and 1272444

The world's first purpose-built motor racing circuit, constructed in concrete in 1907. It was in use until 1939 when aircraft production buildings took over part of the circuit. Historic England funded a Conservation Management Plan for the entire site which identified various parts of the track to be at risk. Historic England is now working with owners and interested parties to ensure the necessary works take place and significant progress is being made in reducing the risks to the track. However, further action is required.

Contact: Iain Bright 0207 9733 739

SITE NAME:	Brooklands, Byfleet	NEW ENTRY?:	No
DESIGNATION:	Conservation Area, 5 LBs, part in SM	TREND:	Improving
CONDITION:	Poor	CONTACT:	Jon Kilner 01372 474824
VULNERABILITY:	Low		

EPSOM AND EWELL

SITE NAME:	Epsom Town Centre, Epsom	NEW ENTRY?:	No
DESIGNATION:	Conservation Area, 39 LBs	TREND:	Deteriorating
CONDITION:	Poor	CONTACT:	Anthony Evans (LPA) 01372 732394
VULNERABILITY:	Low		

SITE NAME:	Ewell Village	NEW ENTRY?:	No
DESIGNATION:	Conservation Area, 77 LBs, 2 SMs	TREND:	Deteriorating
CONDITION:	Very bad	CONTACT:	Anthony Evans (LPA) 01372 732394
VULNERABILITY:	Low		

PRIORITY CATEGORIES

- A** Immediate risk of further rapid deterioration or loss of fabric; no solution agreed.
- B** Immediate risk of further rapid deterioration or loss of fabric; solution agreed but not yet implemented.
- C** Slow decay; no solution agreed.
- D** Slow decay; solution agreed but not yet implemented.
- E** Under repair or in fair to good repair, but no user identified; or under threat of vacancy with no obvious new user (applicable only to buildings capable of beneficial use).
- F** Repair scheme in progress and (where applicable) end use or user identified; or functionally redundant buildings with new use agreed but not yet implemented.

NOTE
Last year's priority category is shown in brackets (otherwise, New Entry is noted).

ABBREVIATIONS

CA	Conservation Area
LB	Listed Building
LPA	Local Planning Authority
NP	National Park
RPG	Registered Park and Garden
SM	Scheduled Monument
UA	Unitary Authority
WHS	World Heritage Site

SITE NAME:	Horton, Epsom		
DESIGNATION:	Conservation Area, LB grade II	NEW ENTRY?:	No
CONDITION:	Poor	TREND:	Deteriorating
VULNERABILITY:	Low	CONTACT:	Anthony Evans (LPA) 01372 732394

GUILDFORD

© Historic England

SITE NAME:	West Horsley Place, Epsom Road, West Horsley
DESIGNATION:	Listed Building grade I
CONDITION:	Poor
OCCUPANCY:	Part occupied/part in use
PRIORITY CATEGORY:	F (F)
OWNER TYPE:	Charity (heritage)
LIST ENTRY NUMBER:	I188949

Country house, C15 timber-framed hall and domestic wing, refronted in brick in the C17 with C18 alterations and internal features. The house has suffered from deferral of maintenance under private ownership and now stands in need of a major renovation of the frame, brickwork and roof as well as all decorative finishes. A recently created Trust has taken on the building which is now being used in conjunction with Grange Park Opera, operating from the grounds. Further uses being explored. Immediate structural remediations have been addressed and a phased programme of repairs is in progress.

Contact: Alma Howell 0207 9733 627



© Historic England

SITE NAME:	Church of St Luke, Burpham Lane, Burpham
DESIGNATION:	Listed Place of Worship grade II
CONDITION:	Poor
PRIORITY CATEGORY:	C (C)
OWNER TYPE:	Religious organisation
LIST ENTRY NUMBER:	I029301

Small village church designed by Henry Woodyer in 1859. Built of Bargate stone with tiled roofs. At risk due to defective roof tiling and rainwater disposal goods.

Contact: David John 0207 973 3638



© Historic England

SITE NAME:	Clandon Park, West Clandon
DESIGNATION:	Registered Park and Garden grade II, 8 LBs, part in CA
CONDITION:	Extensive significant problems
VULNERABILITY:	High
TREND:	Declining
NEW ENTRY?:	No
OWNER TYPE:	Mixed, multiple owners
LIST ENTRY NUMBER:	I001171

Gardens and pleasure grounds within a landscaped park by Lancelot Brown. Gutted by fire in 2015 the house and garden are owned by the National Trust while the park is privately owned. Management without a plan for guidance has led to lack of suitable conservation priorities around the park, damaging its overall integrity and its character further vulnerable to development proposals. With separate plans drawn up for restoration in the house and garden, and management of the park, a coordinated approach to park use and appropriate management is needed to secure this landscape's future.

Contact: Kay Richardson 0207 973 3647

MOLE VALLEY

© Historic England

SITE NAME:	Lime kilns at Betchworth Quarry, Betchworth
DESIGNATION:	Scheduled Monument, 3 LBs
CONDITION:	Poor
OCCUPANCY:	N/A
PRIORITY CATEGORY:	A (A)
OWNER TYPE:	Commercial company, multiple owners
LIST ENTRY NUMBER:	I021346

An important group of C19 and C20 brick built lime kilns. Three of the structures (the Dietsch, remains of the six Flare kilns and remaining Hoffman kiln) are at risk due to a longstanding lack of regular maintenance. A condition survey of the structures has been completed and estimated cost of the repairs produced. Sources of funds to implement the repairs now need to be identified.

Contact: Iain Bright 0207 9733 739

PRIORITY CATEGORIES

- A** Immediate risk of further rapid deterioration or loss of fabric; no solution agreed.
- B** Immediate risk of further rapid deterioration or loss of fabric; solution agreed but not yet implemented.
- C** Slow decay; no solution agreed.
- D** Slow decay; solution agreed but not yet implemented.
- E** Under repair or in fair to good repair, but no user identified; or under threat of vacancy with no obvious new user (applicable only to buildings capable of beneficial use).
- F** Repair scheme in progress and (where applicable) end use or user identified; or functionally redundant buildings with new use agreed but not yet implemented.

NOTE
Last year's priority category is shown in brackets (otherwise, New Entry is noted).

ABBREVIATIONS

CA	Conservation Area
LB	Listed Building
LPA	Local Planning Authority
NP	National Park
RPG	Registered Park and Garden
SM	Scheduled Monument
UA	Unitary Authority
WHS	World Heritage Site



© Historic England

SITE NAME:	Brockham Lime Kilns, Brockham
DESIGNATION:	Scheduled Monument and Listed Building grade II
CONDITION:	Very bad
OCCUPANCY:	N/A
PRIORITY CATEGORY:	A (A)
OWNER TYPE:	Charity (non-heritage)
LIST ENTRY NUMBER:	1021322 and 1230730

The site includes a disused eastern battery of eight kilns and a western battery of two. The eastern battery, originally built in 1870, comprises four pairs of linked flare kilns. The northern two pairs were modified to the Brockham patent, as was the western battery. Now also an important bat habitat. Parts of the kilns remain in a very bad condition and supported by scaffold. Funds need to be raised which will allow the identified repairs to take place and improve interpretation for visitors.

Contact: David John 0207 973 3638



© Historic England

SITE NAME:	Ruins of Betchworth Castle, Reigate Road, Brockham
DESIGNATION:	Scheduled Monument and Listed Building grade II
CONDITION:	Fair
OCCUPANCY:	N/A
PRIORITY CATEGORY:	F (F)
OWNER TYPE:	Private
LIST ENTRY NUMBER:	1017996 and 1378073

Late C17 ruined house built on site of medieval castle. Consolidation works to ruins completed 2013. A section of the terrace retaining wall was rebuilt in 2014, but a long section of the terrace is still held up only by tree roots and temporary geotextile fabric shoring. This will fail once the tree roots rot or if strong winds blow over any of the trees on the terrace edge. This and on-going management/maintenance needs to be addressed before the monument can be removed from the Register. The owner is trying to secure funding to assure the long term future of the ruins.

Contact: David John 0207 973 3638



© Historic England

SITE NAME:	Church of St John the Baptist, Church Lane, Okewood Hill, Abinger
DESIGNATION:	Listed Place of Worship grade II*
CONDITION:	Poor
PRIORITY CATEGORY:	C (C)
OWNER TYPE:	Religious organisation
LIST ENTRY NUMBER:	1028844

Isolated small church dating from C13, virtually doubled in size in 1879 by the architect Basil Champneys. Rendered rubble stone walls with Horsham slab roofs and shingled spire to low timber tower. At risk due to defective rainwater goods and roofs. A phase of repairs has been completed under the National Lottery Heritage Fund Grants for Places of Worship scheme, however further repairs are required and funds are needed for these.

Contact: David John 0207 973 3638

SITE NAME:	Anstiebury Camp: a large multivallate hillfort south east of Crockers Farm, Capel	
DESIGNATION:	Scheduled Monument, part in CA	LIST ENTRY NUMBER: 1007891
CONDITION:	Generally unsatisfactory with major localised problems	TREND: Declining
PRINCIPAL VULNERABILITY:	Scrub/tree growth	NEW ENTRY?: No
OWNER TYPE:	Mixed, multiple owners	CONTACT: Alison McQuaid 0207 973 3646

SITE NAME:	Bell barrow in Deerleap Wood, Wotton	
DESIGNATION:	Scheduled Monument	LIST ENTRY NUMBER: 1007878
CONDITION:	Generally unsatisfactory with major localised problems	TREND: Declining
PRINCIPAL VULNERABILITY:	Scrub/tree growth	NEW ENTRY?: No
OWNER TYPE:	Private	CONTACT: Alison McQuaid 0207 973 3646

PRIORITY CATEGORIES

- A** Immediate risk of further rapid deterioration or loss of fabric; no solution agreed.
- B** Immediate risk of further rapid deterioration or loss of fabric; solution agreed but not yet implemented.
- C** Slow decay; no solution agreed.
- D** Slow decay; solution agreed but not yet implemented.
- E** Under repair or in fair to good repair, but no user identified; or under threat of vacancy with no obvious new user (applicable only to buildings capable of beneficial use).
- F** Repair scheme in progress and (where applicable) end use or user identified; or functionally redundant buildings with new use agreed but not yet implemented.

NOTE
Last year's priority category is shown in brackets (otherwise, New Entry is noted).

ABBREVIATIONS

CA	Conservation Area
LB	Listed Building
LPA	Local Planning Authority
NP	National Park
RPG	Registered Park and Garden
SM	Scheduled Monument
UA	Unitary Authority
WHS	World Heritage Site



© Historic England

SITE NAME:	Ashted Park, Ashted
DESIGNATION:	Registered Park and Garden grade II, 20 LBs, part in SM, part in CA
CONDITION:	Generally satisfactory but with significant localised problems
VULNERABILITY:	Medium
TREND:	Improving
NEW ENTRY?:	No
OWNER TYPE:	Mixed, multiple owners
LIST ENTRY NUMBER:	1001490

A C17 park, developed with successive owners throughout the C18 and C19 the well wooded open parkland estate was broken up and sold in the 1920s with the historic landscape split into two principle ownerships, the house, gardens and southern park a school, and the northern park with ponds managed as open access land now a nature reserve. The school has improved its management of the landscape amongst proposals for further facilities following a Conservation Management Plan since 2010. A joint heritage-led approach should support the park's historic character and balance its cultural services .

Contact: Kay Richardson 0207 973 3647

REIGATE AND BANSTEAD



© Historic England

SITE NAME:	Alderstead (Merstham) Fort, Shepherd's Hill, Reigate
DESIGNATION:	Scheduled Monument
CONDITION:	Poor
OCCUPANCY:	Vacant/not in use
PRIORITY CATEGORY:	C (C)
OWNER TYPE:	Private
LIST ENTRY NUMBER:	1018073

C19 mobilisation centre, one of 13 constructed on the North Downs for the defence of London. The scheduling comprises the infantry fort and detached tool store. Tree growth and poor drainage are causing problems and the fort has no current use or management. Discussions need to take place with the owners to agree a project to enable the site to be conserved and maintained.

Contact: Iain Bright 0207 9733 739

RUNNYMEDE



© Historic England

SITE NAME:	Woburn Farm, Addlestone
DESIGNATION:	Registered Park and Garden grade II, 5 LBs
CONDITION:	Extensive significant problems
VULNERABILITY:	High
TREND:	Declining
NEW ENTRY?:	No
OWNER TYPE:	Mixed, multiple owners
LIST ENTRY NUMBER:	1000342

An Arcadian 'ferme ornée' designed by Philip Southcote from 1734-5, highly influential in the history of garden design but rather ephemeral in nature. Now in divided ownership and varying uses very little of the landscape laid out by Southcote remains today apart from the wooded banks of the Bourne stream that was part of Southcote's circuit around the farm. Isolated parkland architecture features sit within highly fragmented settings. With such high levels of loss of historic design intention and character the overall integrity of the registered area need reassessing.

Contact: Kay Richardson 0207 973 3647

SPELTHORNE



© Historic England

SITE NAME:	Church of St Mary Magdalene, Squires Bridge Road, Sunbury
DESIGNATION:	Listed Place of Worship grade I
CONDITION:	Poor
PRIORITY CATEGORY:	C (C)
OWNER TYPE:	Religious organisation
LIST ENTRY NUMBER:	1377699

A medieval church with an C18 tower. Constructed of ragstone, chalk, conglomerate and brown brick with a clay tiled roof. The tiled roofs are in a poor condition, especially on the north slopes although there is no evidence of water penetration at the moment. The interior walls have been painted with a non-micro porous paint which is causing decay of the carved stone details.

Contact: David John 0207 973 3638

PRIORITY CATEGORIES

- A** Immediate risk of further rapid deterioration or loss of fabric; no solution agreed.
- B** Immediate risk of further rapid deterioration or loss of fabric; solution agreed but not yet implemented.
- C** Slow decay; no solution agreed.
- D** Slow decay; solution agreed but not yet implemented.
- E** Under repair or in fair to good repair, but no user identified; or under threat of vacancy with no obvious new user (applicable only to buildings capable of beneficial use).
- F** Repair scheme in progress and (where applicable) end use or user identified; or functionally redundant buildings with new use agreed but not yet implemented.

NOTE
Last year's priority category is shown in brackets (otherwise, New Entry is noted).

ABBREVIATIONS

CA	Conservation Area
LB	Listed Building
LPA	Local Planning Authority
NP	National Park
RPG	Registered Park and Garden
SM	Scheduled Monument
UA	Unitary Authority
WHS	World Heritage Site

TANDRIDGE



© Historic England

SITE NAME:	Ruins at Bletchingley Castle, Bletchingley
DESIGNATION:	Scheduled Monument
CONDITION:	Very bad
OCCUPANCY:	N/A
PRIORITY CATEGORY:	C (C)
OWNER TYPE:	Private
LIST ENTRY NUMBER:	1013374

Norman ringwork and bailey, with the remains of a rare stone built Norman house. The ruins were previously excavated. Some trees are growing close to the fragile masonry of the house, which is overgrown with vegetation and in need of consolidation. The condition of the ruins of the house put the site at risk. It is hoped that a project can be developed to conserve the ruins.

Contact: David John 0207 973 3638



© Historic England

SITE NAME:	Church of St Mary the Virgin, Church Lane, Oxted
DESIGNATION:	Listed Place of Worship grade I
CONDITION:	Poor
PRIORITY CATEGORY:	C (C)
OWNER TYPE:	Religious organisation
LIST ENTRY NUMBER:	1189608

Large village church of medieval origins constructed from a mixture of sandstone, Reigate, Kentish rag and ironstone. At risk due to deterioration of the stonework and render. The National Lottery Heritage Fund's Grants for Places of Worship grant-aided repairs to the chancel and aisles completed in 2018 but further repairs, including to the tower, are required.

Contact: David John 0207 973 3638

WAVERLEY



© Historic England

SITE NAME:	Church of St Peter and St Paul, The Street, Ewhurst
DESIGNATION:	Listed Place of Worship grade I, CA
CONDITION:	Poor
PRIORITY CATEGORY:	B (B)
OWNER TYPE:	Religious organisation
LIST ENTRY NUMBER:	1190455

C12 church with nave, C13 transepts, C15 porch. Chancel largely rebuilt 1838 after the central tower collapse. Weald sandstone rubble and dressed sandstone blocks on buttresses. Horsham slab roofs with short, wood-shingled broach spire to tower. Cruciform plan. Water ingress through the Horsham stone slate roof of the chancel has led to the ceiling plaster falling. National Lottery Heritage Fund Grants for Places of Worship scheme repairs to the chancel, south transept and south nave slopes were completed in 2019, but the remaining Horsham roofs are in urgent need of repair.

Contact: David John 0207 973 3638

SITE NAME:	Four bowl barrows 30m south east of Tilford Barrows: part of The Barrows round barrow cemetery, Tilford	
DESIGNATION:	Scheduled Monument	LIST ENTRY NUMBER: 1007883
CONDITION:	Extensive significant problems	TREND: Declining
PRINCIPAL VULNERABILITY:	Scrub/tree growth	NEW ENTRY?: No
OWNER TYPE:	Private	CONTACT: Alison McQuaid 0207 973 3646

WOKING



© Historic England

SITE NAME:	Brookwood Cemetery, Brookwood
DESIGNATION:	Registered Park and Garden grade I, 18 LBs, part in CA
CONDITION:	Extensive significant problems
VULNERABILITY:	High
TREND:	Stable
NEW ENTRY?:	No
OWNER TYPE:	Local authority, multiple owners
LIST ENTRY NUMBER:	1001265

A commercial garden cemetery of immense scale founded in 1852 for London's dead, uniquely served by its own railway. Still active with tombs and monuments for many denominations, faiths, nationalities and groups within a picturesque landscape design. C20 military and woodland sections only heighten the site's significance. Acquired by the Local Authority after longstanding lack of overall management. A Conservation Framework was funded by Historic England in 2014 to scope the huge visioning and management task required. Master plan, experience and business plans completed in 2020.

Contact: Kay Richardson 0207 973 3647

PRIORITY CATEGORIES

- A** Immediate risk of further rapid deterioration or loss of fabric; no solution agreed.
- B** Immediate risk of further rapid deterioration or loss of fabric; solution agreed but not yet implemented.
- C** Slow decay; no solution agreed.
- D** Slow decay; solution agreed but not yet implemented.
- E** Under repair or in fair to good repair, but no user identified; or under threat of vacancy with no obvious new user (applicable only to buildings capable of beneficial use).
- F** Repair scheme in progress and (where applicable) end use or user identified; or functionally redundant buildings with new use agreed but not yet implemented.

NOTE
Last year's priority category is shown in brackets (otherwise, New Entry is noted).

ABBREVIATIONS

CA	Conservation Area
LB	Listed Building
LPA	Local Planning Authority
NP	National Park
RPG	Registered Park and Garden
SM	Scheduled Monument
UA	Unitary Authority
WHS	World Heritage Site

SITE NAME:	Brookwood Cemetery		
DESIGNATION:	Conservation Area, 18 LBs, part in RPG grade I	NEW ENTRY?:	No
CONDITION:	Very bad	TREND:	Improving
VULNERABILITY:	Medium	CONTACT:	Tom Simpson 01483 743871

WEST BERKSHIRE (UA)

© Historic England

SITE NAME:	Former Chapel of St Leonard, east of Manor Farmhouse, Brimpton Road, Brimpton
DESIGNATION:	Scheduled Monument and Listed Building grade II*
CONDITION:	Fair
OCCUPANCY:	Vacant/not in use
PRIORITY CATEGORY:	E (E)
OWNER TYPE:	Commercial company
LIST ENTRY NUMBER:	1005378 and 1303413

Former chapel. C12 and later. Structure is generally sound, with main repair programme completed. Planning Permission and Scheduled Monument Consent granted for sympathetic conversion to office use not implemented. The vegetation is being managed. The chapel is part of the adjacent Manor Farmhouse leasehold demise.

Contact: Rachel James 0207 973 3153



© Historic England

SITE NAME:	Pair of gate piers and approximately 2 metres of wall to east and west of piers on edge of Park Lane 162 metres west of entrance to church yard, Park Lane, Hampstead Marshall
DESIGNATION:	Listed Building grade II*, RPG grade II
CONDITION:	Poor
OCCUPANCY:	N/A
PRIORITY CATEGORY:	C (C)
OWNER TYPE:	Private
LIST ENTRY NUMBER:	1117222

Early C18 brick gate piers and attached walling. Formerly in the gardens of a C17 house which burnt down in 1718. The piers suffer from open joints to the brickwork and capitals and a corroding pintle which has caused the brickwork to bulge. A programme of repairs needs to be agreed with the owners and the works undertaken.

Contact: Rachel James 0207 973 3153



© Historic England

SITE NAME:	Pair of gate piers 204 metres east of entrance to Home Farm, Park Lane, Hampstead Marshall
DESIGNATION:	Listed Building grade I, RPG grade II
CONDITION:	Poor
OCCUPANCY:	N/A
PRIORITY CATEGORY:	C (C)
OWNER TYPE:	Private
LIST ENTRY NUMBER:	1136042

Gate piers to house which burnt down in 1718. The piers remain in the north west corner of the park. Some of the bricks have eroded; there is vegetation growth to the tops; severely cracked stone and fractures through brickwork and a shell niche. A programme of repairs needs to be agreed and taken forward by the owners.

Contact: Rachel James 0207 973 3153

PRIORITY CATEGORIES

- A** Immediate risk of further rapid deterioration or loss of fabric; no solution agreed.
- B** Immediate risk of further rapid deterioration or loss of fabric; solution agreed but not yet implemented.
- C** Slow decay; no solution agreed.
- D** Slow decay; solution agreed but not yet implemented.
- E** Under repair or in fair to good repair, but no user identified; or under threat of vacancy with no obvious new user (applicable only to buildings capable of beneficial use).
- F** Repair scheme in progress and (where applicable) end use or user identified; or functionally redundant buildings with new use agreed but not yet implemented.

NOTE
Last year's priority category is shown in brackets (otherwise, New Entry is noted).

ABBREVIATIONS

CA	Conservation Area
LB	Listed Building
LPA	Local Planning Authority
NP	National Park
RPG	Registered Park and Garden
SM	Scheduled Monument
UA	Unitary Authority
WHS	World Heritage Site



© Historic England

SITE NAME:	Three pairs of gate piers and walls around gardens and terrace at Home Farm, Park Lane, Hampstead Marshall
DESIGNATION:	Listed Building grade I, RPG grade II
CONDITION:	Very bad
OCCUPANCY:	N/A
PRIORITY CATEGORY:	C (C)
OWNER TYPE:	Private, multiple owners
LIST ENTRY NUMBER:	1136034

Two late C17 walled gardens (one with raised terrace) and three pairs of gate piers located in the north west corner of the park. Formerly the gardens to the C17 house which burnt down in 1718. Now forming the boundary walls to various private properties. Some sections have open joints. One of the gate piers has vegetation growth to the cornice and there is a large crack in one of the decorative urns, which puts the significance of the structure at risk. Repairs to this section need to take place.

Contact: Rachel James 0207 973 3153



© Historic England

SITE NAME:	Church of All Saints, Station Road, East Garston
DESIGNATION:	Listed Place of Worship grade II*
CONDITION:	Poor
PRIORITY CATEGORY:	C (C)
OWNER TYPE:	Religious organisation
LIST ENTRY NUMBER:	1321874

Church, C12 with C13/C14 work. Central tower, nave, chancel, transepts, south aisle, south porch and a Lady Chapel. Walls are of flint with brick banding and limestone dressings. Roofs with Welsh slate coverings except the porch. C19 works to the nave roof, and a west window installed. Also work to the Lady Chapel, chancel, the south arcade and windows. The pyramidal Welsh slate roof and parapet gutters to the tower roof are in need of repair. An application under the National Lottery Heritage Fund Grants for Places of Worship was unsuccessful and these works are still needed.

Contact: Rachel James 0207 973 3153



© Historic England

SITE NAME:	Church of St James, Leckhampstead
DESIGNATION:	Listed Place of Worship grade II*
CONDITION:	Very bad
PRIORITY CATEGORY:	A (A)
OWNER TYPE:	Religious organisation
LIST ENTRY NUMBER:	1313057

Church designed by the architect Samuel Teulon and consecrated in 1860. External walls of flint and brick, and internal walls of polychrome brick. The steeply pitched plain clay tile roofs were last repaired/renewed in the 1940s. The clay tiles are delaminating, slipped or missing. Water ingress to the roof structure and roofing battens is occurring. Structural tying to the roof is now needed to brace the roof due to roof spread. An application for a National Lottery Heritage Fund Grants for Places of Worship was unsuccessful. The church is still fundraising for these roof works.

Contact: Rachel James 0207 973 3153



© Historic England

SITE NAME:	Church of St Gregory, Welford
DESIGNATION:	Listed Place of Worship grade II*
CONDITION:	Poor
PRIORITY CATEGORY:	C (C)
OWNER TYPE:	Religious organisation
LIST ENTRY NUMBER:	1117225

Church 1852-5 by T Talbot Bury, the Norman tower taken down and re-built late C19. Flint, with stone dressings and clay plain tiled roofs. Tower, nave, aisles, chancel and south porch. Four bay nave and aisles, arcade of two centred arches. Three bay chancel with stone vaulted roof. Slipped and deteriorated roof tiles to the nave, aisles and porch in need of repair to avoid water ingress. An application made to the National Lottery Heritage Fund Grants for Places of Worship scheme in 2017 was unsuccessful and the works continue to be necessary.

Contact: Rachel James 0207 973 3153

SITE NAME:	Long barrow on Sheep Down, 1km north of East Ilsley, East Ilsley		
DESIGNATION:	Scheduled Monument	LIST ENTRY NUMBER:	1013056
CONDITION:	Generally unsatisfactory with major localised problems	TREND:	Declining
PRINCIPAL VULNERABILITY:	Arable ploughing	NEW ENTRY?:	No
OWNER TYPE:	Private	CONTACT:	Alison McQuaid 0207 973 3646

PRIORITY CATEGORIES

- A** Immediate risk of further rapid deterioration or loss of fabric; no solution agreed.
- B** Immediate risk of further rapid deterioration or loss of fabric; solution agreed but not yet implemented.
- C** Slow decay; no solution agreed.
- D** Slow decay; solution agreed but not yet implemented.
- E** Under repair or in fair to good repair, but no user identified; or under threat of vacancy with no obvious new user (applicable only to buildings capable of beneficial use).
- F** Repair scheme in progress and (where applicable) end use or user identified; or functionally redundant buildings with new use agreed but not yet implemented.

NOTE
Last year's priority category is shown in brackets (otherwise, New Entry is noted).

ABBREVIATIONS

CA	Conservation Area
LB	Listed Building
LPA	Local Planning Authority
NP	National Park
RPG	Registered Park and Garden
SM	Scheduled Monument
UA	Unitary Authority
WHS	World Heritage Site

SITE NAME:	Membury Camp (see also Wiltshire Unitary Authority), Ramsbury / Lambourn		
DESIGNATION:	Scheduled Monument, SM	LIST ENTRY NUMBER:	1003818
CONDITION:	Extensive significant problems	TREND:	Declining
PRINCIPAL VULNERABILITY:	Woodland management	NEW ENTRY?:	No
OWNER TYPE:	Private	CONTACT:	Alison McQuaid 0207 973 3646

SITE NAME:	Moated site and three fishponds at Ufton Nervet, Ufton Nervet		
DESIGNATION:	Scheduled Monument	LIST ENTRY NUMBER:	1013176
CONDITION:	Generally satisfactory but with minor localised problems	TREND:	Declining
PRINCIPAL VULNERABILITY:	Scrub/tree growth	NEW ENTRY?:	Yes
OWNER TYPE:	Private	CONTACT:	Daniel Bashford 07824 103 102

SITE NAME:	Remains of St John the Baptist church at Ufton Green Farm, Ufton Nervet		
DESIGNATION:	Scheduled Monument, LB grade II	LIST ENTRY NUMBER:	1006967
CONDITION:	Generally satisfactory but with significant localised problems	TREND:	Declining
PRINCIPAL VULNERABILITY:	Stock erosion - extensive	NEW ENTRY?:	Yes
OWNER TYPE:	Private	CONTACT:	Alison McQuaid 0207 973 3646



© Historic England

SITE NAME:	Aldermaston Court, Aldermaston
DESIGNATION:	Registered Park and Garden grade II, 12 LBs, part in CA
CONDITION:	Generally unsatisfactory with major localised problems
VULNERABILITY:	High
TREND:	Declining
NEW ENTRY?:	No
OWNER TYPE:	Mixed, multiple owners
LIST ENTRY NUMBER:	1000530

The remaining portion of Aldermaston Park, a mid-late C19 landscape with remains of C17/C18 pleasure grounds and wooded deer park including veteran trees of historical value. Sold into commercial use with an office complex juxtaposed between the house and lake, planning permission remains for more offices. Sold in 2014 discussions are ongoing regarding developing a sustainable long term future for the buildings, avoiding further loss of historic design integrity and establishing a conservation management approach to the landscape and its cultural services.

Contact: Kay Richardson 0207 973 3647



© Historic England

SITE NAME:	Shaw House, Shaw cum Donnington / Newbury
DESIGNATION:	Registered Park and Garden grade II, 6 LBs, 2 CAs
CONDITION:	Extensive significant problems
VULNERABILITY:	Medium
TREND:	Declining
NEW ENTRY?:	No
OWNER TYPE:	Local authority, multiple owners
LIST ENTRY NUMBER:	1001446

C16 or early C17 garden laid out by the Dolman family and a complex of early C18 water gardens by the Duke of Chandos. Bought by Berkshire County Council in 1946, National Lottery Heritage Fund and Historic England grants in 2005 restored the house as a conference centre and heritage attraction which opened to the public in 2008. The development of an academy school, fragmented land management and poor public realm affects views and landscape components. A Conservation Management Plan funded by Historic England to understand and sustain significance and manage change is now complete.

Contact: Liz Pollard 0207 973 3650

PRIORITY CATEGORIES

- A** Immediate risk of further rapid deterioration or loss of fabric; no solution agreed.
- B** Immediate risk of further rapid deterioration or loss of fabric; solution agreed but not yet implemented.
- C** Slow decay; no solution agreed.
- D** Slow decay; solution agreed but not yet implemented.
- E** Under repair or in fair to good repair, but no user identified; or under threat of vacancy with no obvious new user (applicable only to buildings capable of beneficial use).
- F** Repair scheme in progress and (where applicable) end use or user identified; or functionally redundant buildings with new use agreed but not yet implemented.

NOTE
Last year's priority category is shown in brackets (otherwise, New Entry is noted).

ABBREVIATIONS

CA	Conservation Area
LB	Listed Building
LPA	Local Planning Authority
NP	National Park
RPG	Registered Park and Garden
SM	Scheduled Monument
UA	Unitary Authority
WHS	World Heritage Site

WEST SUSSEX

ADUR



© Historic England

SITE NAME:	Church of St Mary De Haura, Church Lane, Shoreham by Sea
DESIGNATION:	Listed Place of Worship grade I, CA
CONDITION:	Poor
PRIORITY CATEGORY:	C (C)
OWNER TYPE:	Religious organisation
LIST ENTRY NUMBER:	I192780

Norman church built of Caen stone, containing a tall crossing tower with transepts to north and south, and a large aisled chancel to the east. It is a mixture of Romanesque and Transitional architecture. At risk due to the need for stone, roof and gutter repairs. Some urgent works have been completed and it is hoped to complete the remaining necessary repairs as part of a wider project currently being considered to improve the facilities to both the church and surrounding churchyard.

Contact: Robert Williams 0207 973 3641

SITE NAME:	Southlands	
DESIGNATION:	Conservation Area	NEW ENTRY?: No
CONDITION:	Very bad	TREND: Improving significantly
VULNERABILITY:	Medium	CONTACT: Colette Blackett (LPA) 01273 263242

ARUN



© Historic England Archive

SITE NAME:	Littlehampton Fort, Littlehampton
DESIGNATION:	Scheduled Monument
CONDITION:	Poor
OCCUPANCY:	N/A
PRIORITY CATEGORY:	C (C)
OWNER TYPE:	Commercial company
LIST ENTRY NUMBER:	I005809

C19 fort. The fort is partly covered in ivy which poses the main threat to the structure. Other parts of the fort are engulfed by sand dunes which have Site of Special Scientific Interest status. A project to remove the ivy from the fort walls and ditches is in progress. This work is being undertaken by a local interest group in partnership with the owner and will help to inform understanding of the risks to the monument and guide a long-term strategy for its management.

Contact: Rebecca Lambert 0207 973 3630



© Historic England

SITE NAME:	Parish Church of St Mary the Virgin, Church Street, Littlehampton
DESIGNATION:	Listed Place of Worship grade II, CA
CONDITION:	Very bad
PRIORITY CATEGORY:	A (C)
OWNER TYPE:	Religious organisation
LIST ENTRY NUMBER:	I353769

A large imposing geometric red brick church located in the town centre of Littlehampton. Originally constructed in 1826 by George Draper on the site of a medieval church and then transformed in 1935 by WH Randoll Blacking. It has an impressive galleried interior. The interior of the tower, aisles and galleries above are in poor condition with water damage, structural problems in the tower, erosion of stone around the windows and loss of plaster on walls of the gallery. Further investigations and a comprehensive programme of repairs are now urgently necessary.

Contact: Robert Williams 0207 973 3641

CHICHESTER



© Historic England

SITE NAME:	Bell Tower of the Cathedral, Chichester
DESIGNATION:	Listed Building grade I, CA
CONDITION:	Very bad
OCCUPANCY:	Part occupied/part in use
PRIORITY CATEGORY:	C (C)
OWNER TYPE:	Religious organisation
LIST ENTRY NUMBER:	I026825

Grade I listed freestanding bell tower, adjacent to Chichester Cathedral. Circa early C15, probably the work of William Wynford who also designed the cloisters, with Perpendicular style openings. The external surfaces of the stonework are degrading, and structural movement is evidenced by cracks in the buttresses. The Cathedral Restoration and Development Trust aspire to see the fabric repaired and new, sustainable uses found for some of the under-utilised internal spaces.

Contact: Robert Williams 0207 973 3641

PRIORITY CATEGORIES

- A** Immediate risk of further rapid deterioration or loss of fabric; no solution agreed.
- B** Immediate risk of further rapid deterioration or loss of fabric; solution agreed but not yet implemented.
- C** Slow decay; no solution agreed.
- D** Slow decay; solution agreed but not yet implemented.
- E** Under repair or in fair to good repair, but no user identified; or under threat of vacancy with no obvious new user (applicable only to buildings capable of beneficial use).
- F** Repair scheme in progress and (where applicable) end use or user identified; or functionally redundant buildings with new use agreed but not yet implemented.

NOTE
Last year's priority category is shown in brackets (otherwise, New Entry is noted).

ABBREVIATIONS

CA	Conservation Area
LB	Listed Building
LPA	Local Planning Authority
NP	National Park
RPG	Registered Park and Garden
SM	Scheduled Monument
UA	Unitary Authority
WHS	World Heritage Site



© Historic England

SITE NAME:	Former Church of the Assumption, Church Farm Lane, East Wittering
DESIGNATION:	Listed Building grade II*
CONDITION:	Fair
OCCUPANCY:	Vacant/not in use
PRIORITY CATEGORY:	E (E)
OWNER TYPE:	Private
LIST ENTRY NUMBER:	1354484

Medieval church, restored 1875-6. Not used for worship for some years. Some repairs have been made but future uses have not been agreed.

Contact: Alma Howell 0207 9733 627

SITE NAME:	A Romano-Celtic temple, Iron Age shrine and associated remains 250m north west of Ratham Mill, Funtington	
DESIGNATION:	Scheduled Monument	LIST ENTRY NUMBER: 1018354
CONDITION:	Extensive significant problems	TREND: Declining
PRINCIPAL VULNERABILITY:	Arable ploughing	NEW ENTRY?: No
OWNER TYPE:	Private	CONTACT: Alison McQuaid 0207 973 3646

SITE NAME:	Devil's Ditch, section extending 200yds (180m) east from Chapel Lane, Funtington	
DESIGNATION:	Scheduled Monument	LIST ENTRY NUMBER: 1005880
CONDITION:	Generally unsatisfactory with major localised problems	TREND: Declining
PRINCIPAL VULNERABILITY:	Arable ploughing	NEW ENTRY?: No
OWNER TYPE:	Private	CONTACT: Alison McQuaid 0207 973 3646

SITE NAME:	Devil's Ditch, section extending 400yds (370m) west from Chapel Lane, Funtington	
DESIGNATION:	Scheduled Monument	LIST ENTRY NUMBER: 1005881
CONDITION:	Generally unsatisfactory with major localised problems	TREND: Declining
PRINCIPAL VULNERABILITY:	Arable clipping	NEW ENTRY?: No
OWNER TYPE:	Private	CONTACT: Alison McQuaid 0207 973 3646



© Historic England

SITE NAME:	Lavington Park, East Lavington / Duncton, Chichester
DESIGNATION:	Registered Park and Garden grade II, 7 LBs
CONDITION:	Generally satisfactory but with significant localised problems
VULNERABILITY:	Medium
TREND:	Stable
NEW ENTRY?:	No
OWNER TYPE:	Educational (independent)
LIST ENTRY NUMBER:	1001213

Late C18 and C19 garden at the foot of the South Downs on the site of a late C16 house and garden set within a park of C18 origin largely planted in the C19 further altered in the C20. The house with extensive panoramic views north is now a school. School and enabling development within the park has led loss of historic character and designed landscape intentions. A heritage led estate plan by the school was discussed with The South Downs NPA in 2017 to improve conservation management as the historic and aesthetic value of the site is vulnerable to further planned change and development.

Contact: Kay Richardson 0207 973 3647

SITE NAME:	Graylingwell, Chichester, Chichester	
DESIGNATION:	Conservation Area, 2 LBs, part in RPG grade II, 2 SMs	NEW ENTRY?: No
CONDITION:	Fair	TREND: Improving significantly
VULNERABILITY:	High	CONTACT: Lone Le Vay (LPA) 01243 534688

PRIORITY CATEGORIES

- A** Immediate risk of further rapid deterioration or loss of fabric; no solution agreed.
- B** Immediate risk of further rapid deterioration or loss of fabric; solution agreed but not yet implemented.
- C** Slow decay; no solution agreed.
- D** Slow decay; solution agreed but not yet implemented.
- E** Under repair or in fair to good repair, but no user identified; or under threat of vacancy with no obvious new user (applicable only to buildings capable of beneficial use).
- F** Repair scheme in progress and (where applicable) end use or user identified; or functionally redundant buildings with new use agreed but not yet implemented.

NOTE
Last year's priority category is shown in brackets (otherwise, New Entry is noted).

ABBREVIATIONS

CA	Conservation Area
LB	Listed Building
LPA	Local Planning Authority
NP	National Park
RPG	Registered Park and Garden
SM	Scheduled Monument
UA	Unitary Authority
WHS	World Heritage Site

HORSHAM



© Historic England

SITE NAME:	Ruins of Sedgwick Castle, Moated site, Nuthurst
DESIGNATION:	Scheduled Monument, RPG grade II
CONDITION:	Poor
OCCUPANCY:	N/A
PRIORITY CATEGORY:	C (C)
OWNER TYPE:	Private, multiple owners
LIST ENTRY NUMBER:	1009579

Ruinous moated medieval castle. The exposed parts of this structure are in a very poor state of repair and continue to deteriorate. A conservation strategy has been agreed but needs to be implemented to enable the monument to be conserved and maintained.

Contact: Alison McQuaid 0207 973 3646



© Historic England

SITE NAME:	Parish Church of St Peter, Station Road, Cowfold
DESIGNATION:	Listed Place of Worship grade I, CA
CONDITION:	Poor
PRIORITY CATEGORY:	C (C)
OWNER TYPE:	Religious organisation
LIST ENTRY NUMBER:	1354161

Large medieval village church built of Wealden sandstone with Horsham slab roofs. At risk due to defective Horsham slab to chancel and internal plaster ceilings. Previous Historic England/National Lottery Heritage Fund grant-funded repairs successfully completed but a final phase now required in order to remove the church from the Heritage at Register.

Contact: Robert Williams 0207 973 3641



© Historic England

SITE NAME:	Parish Church of St Peter, Upper Beeding
DESIGNATION:	Listed Place of Worship grade II*
CONDITION:	Poor
PRIORITY CATEGORY:	C (C)
OWNER TYPE:	Religious organisation
LIST ENTRY NUMBER:	1027214

Medieval village church built of a mixture of ashlar and rubble stone with areas of flint. The roofs have Horsham slab on the outer slopes and tiled inner slopes. The church is at risk due to defects to the roofs, rainwater disposal and stonework. Historic England/National Lottery Heritage Fund grant-aided repairs to the tower and valley gutter, and repairs have been carried out to the chancel roof and gable walls. However further repairs are required to the rainwater drainage and the window behind the organ.

Contact: Robert Williams 0207 973 3641

SITE NAME:	Bowl barrow on Black Hill, Colgate	LIST ENTRY NUMBER:	1011596
DESIGNATION:	Scheduled Monument	TREND:	Declining
CONDITION:	Generally unsatisfactory with major localised problems	NEW ENTRY?:	No
PRINCIPAL VULNERABILITY:	Plant growth	CONTACT:	Alison McQuaid 0207 973 3646
OWNER TYPE:	Private		

SITE NAME:	Alfoldean Roman site, Slingfold	LIST ENTRY NUMBER:	1005838
DESIGNATION:	Scheduled Monument	TREND:	Declining
CONDITION:	Extensive significant problems	NEW ENTRY?:	No
PRINCIPAL VULNERABILITY:	Arable ploughing	CONTACT:	Alison McQuaid 0207 973 3646
OWNER TYPE:	Private		

SITE NAME:	Billingshurst	NEW ENTRY?:	No
DESIGNATION:	Conservation Area, 34 LBs	TREND:	Deteriorating
CONDITION:	Poor	CONTACT:	Horsham District Council (LPA)
VULNERABILITY:	Medium		

PRIORITY CATEGORIES

- A** Immediate risk of further rapid deterioration or loss of fabric; no solution agreed.
- B** Immediate risk of further rapid deterioration or loss of fabric; solution agreed but not yet implemented.
- C** Slow decay; no solution agreed.
- D** Slow decay; solution agreed but not yet implemented.
- E** Under repair or in fair to good repair, but no user identified; or under threat of vacancy with no obvious new user (applicable only to buildings capable of beneficial use).
- F** Repair scheme in progress and (where applicable) end use or user identified; or functionally redundant buildings with new use agreed but not yet implemented.

NOTE
Last year's priority category is shown in brackets (otherwise, New Entry is noted).

ABBREVIATIONS

CA	Conservation Area
LB	Listed Building
LPA	Local Planning Authority
NP	National Park
RPG	Registered Park and Garden
SM	Scheduled Monument
UA	Unitary Authority
WHS	World Heritage Site

MID SUSSEX



© Historic England

SITE NAME:	Parish Church of Holy Trinity, Church Street, Cuckfield
DESIGNATION:	Listed Place of Worship grade I, CA
CONDITION:	Poor
PRIORITY CATEGORY:	D (New entry)
OWNER TYPE:	Religious organisation
LIST ENTRY NUMBER:	1191625

Large village church mainly constructed in the C13 and C14, comprising nave, chancel, aisles, chapels, vestry, north and south porches, and W tower with shingled broach spire. Walls of sandstone rubble with some areas of rough squared ashlar and render. Roofs of Horsham slab. Significant C19 painted decorative scheme to nave and chancel ceilings by Kempe. At risk due to falls of high level cementitious pointing and decaying stonework to tower; leaking, corroded and blocked cast iron rainwater goods and slipping Horsham slabs,

Contact: Robert Williams 0207 973 3641

SITE NAME:	Motte and bailey castle 240m east of Dean's Mill, Lindfield Rural		
DESIGNATION:	Scheduled Monument	LIST ENTRY NUMBER:	1011776
CONDITION:	Generally unsatisfactory with major localised problems	TREND:	Declining
PRINCIPAL VULNERABILITY:	Scrub/tree growth	NEW ENTRY?:	No
OWNER TYPE:	Private	CONTACT:	Alison McQuaid 0207 973 3646

SITE NAME:	Fairfields, Burgess Hill, Burgess Hill		
DESIGNATION:	Conservation Area	NEW ENTRY?:	No
CONDITION:	Very bad	TREND:	No significant change
VULNERABILITY:	Medium	CONTACT:	Angela Heyward (LPA) 01444 477385

SOUTH DOWNS (NP)



© Historic England

SITE NAME:	The chapel at the former King Edward VII Hospital, Easebourne, Chichester
DESIGNATION:	Listed Building grade II*, RPG grade II
CONDITION:	Poor
OCCUPANCY:	Vacant/not in use
PRIORITY CATEGORY:	C (F)
OWNER TYPE:	Commercial company
LIST ENTRY NUMBER:	1232485

L-shaped former chapel for tuberculosis patients by Charles Holden, 1903-6. Later mortuary wing has been demolished and replaced with a new swimming pool which is in use, but the chapel remains vacant. Most of the repairs have been completed but lack of maintenance is leading to water penetration and damage of original building fabric. Historic England is providing pre-application advice on future uses and long-term repair and maintenance.

Contact: Alma Howell 0207 9733 627



© Historic England

SITE NAME:	Dam wall to North Park Furnace, Linchmere / Fernhurst, Chichester
DESIGNATION:	Scheduled Monument
CONDITION:	Poor
OCCUPANCY:	N/A
PRIORITY CATEGORY:	B (B)
OWNER TYPE:	Private, multiple owners
LIST ENTRY NUMBER:	1021403

The furnace is one of the most complete charcoal fired blast furnaces surviving from the Wealden iron industry but is in need of urgent repairs. Temporary works have been undertaken to reduce the risk of failure of the north sluice and to protect the exposed archaeology from damage by excessive water flow. Historic England has grant-aided feasibility and development studies for works to secure the site in the long term but the necessary funding needs to be secured for its implementation.

Contact: Robert Williams 0207 973 3641

PRIORITY CATEGORIES

- A** Immediate risk of further rapid deterioration or loss of fabric; no solution agreed.
- B** Immediate risk of further rapid deterioration or loss of fabric; solution agreed but not yet implemented.
- C** Slow decay; no solution agreed.
- D** Slow decay; solution agreed but not yet implemented.
- E** Under repair or in fair to good repair, but no user identified; or under threat of vacancy with no obvious new user (applicable only to buildings capable of beneficial use).
- F** Repair scheme in progress and (where applicable) end use or user identified; or functionally redundant buildings with new use agreed but not yet implemented.

NOTE
Last year's priority category is shown in brackets (otherwise, New Entry is noted).

ABBREVIATIONS

CA	Conservation Area
LB	Listed Building
LPA	Local Planning Authority
NP	National Park
RPG	Registered Park and Garden
SM	Scheduled Monument
UA	Unitary Authority
WHS	World Heritage Site




© Historic England Archive

SITE NAME:	Amberley Limeworks; entrance buildings, Kiln 2 and Office, Houghton Bridge, Amberley / Houghton, Horsham
DESIGNATION:	Scheduled Monument
CONDITION:	Poor
OCCUPANCY:	Part occupied/part in use
PRIORITY CATEGORY:	C (C)
OWNER TYPE:	Charity (heritage)
LIST ENTRY NUMBER:	1005810

C19 limeworks including kilns and associated buildings. Historic England grant aided repairs to the Locomotive Shed, Blacksmith's Shop and part of the Loading Shed are now complete. However the ingress of rainwater, vegetation growth and decay have led to structural weaknesses to the rest of the Loading Shed, the Southern Lime Kilns and Kiln No. 2.

Contact: Robert Williams 0207 973 3641



© Historic England

SITE NAME:	Castle Goring, Arundel Road, Worthing
DESIGNATION:	Listed Building grade I
CONDITION:	Fair
OCCUPANCY:	Part occupied/part in use
PRIORITY CATEGORY:	F (F)
OWNER TYPE:	Private
LIST ENTRY NUMBER:	1025839

Large house. Built by Shelley's grandfather, Sir Bysshe Shelley, about 1797-8. The house has been in a very poor condition for a number of years. In 2013 the house was sold to a private individual who is now using it as a private residence and wedding/conference venue. Consent for this change of use has been granted and repairs to the roof, stairs and structural timbers have been carried out but further repairs remain necessary, including to the glass dome.

Contact: Robert Williams 0207 973 3641



© Historic England

SITE NAME:	Church of St Nicholas, London Road, Arundel, Arun
DESIGNATION:	Listed Place of Worship grade I, CA
CONDITION:	Poor
PRIORITY CATEGORY:	C (C)
OWNER TYPE:	Religious organisation
LIST ENTRY NUMBER:	1027914

Well-proportioned town church, re-built in 1380. Unusually the adjacent Fitzalan Chapel and Lady Chapel to the east are in Roman Catholic use. The church is at risk due to spalling stonework, decay to the west window, defective roofs and drainage. Repairs to north aisle roof due for completion in 2020 but further repairs are required.

Contact: Robert Williams 0207 973 3641

SITE NAME:	Flint mine and a bowl barrow on Church Hill, 400m south west of Findon Place, Findon, Arun	
DESIGNATION:	Scheduled Monument	LIST ENTRY NUMBER: 1015238
CONDITION:	Extensive significant problems	TREND: Declining
PRINCIPAL VULNERABILITY:	Arable ploughing	NEW ENTRY?: No
OWNER TYPE:	Private	CONTACT: Alison McQuaid 0207 973 3646

SITE NAME:	Dunton Common round barrow cemetery, Dunton / Petworth, Chichester	
DESIGNATION:	Scheduled Monument	LIST ENTRY NUMBER: 1009329
CONDITION:	Generally satisfactory but with significant localised problems	TREND: Declining
PRINCIPAL VULNERABILITY:	Animal burrowing - extensive	NEW ENTRY?: No
OWNER TYPE:	Private	CONTACT: Alison McQuaid 0207 973 3646

SITE NAME:	Harting Beacon: a hilltop enclosure, Anglo-Saxon burial mound and telegraph station on Beacon and Pen Hills, Elsted and Treyford / Harting, Chichester	
DESIGNATION:	Scheduled Monument	LIST ENTRY NUMBER: 1015915
CONDITION:	Generally satisfactory but with significant localised problems	TREND: Stable
PRINCIPAL VULNERABILITY:	Visitor erosion - limited/localised	NEW ENTRY?: No
OWNER TYPE:	Charity (heritage)	CONTACT: Alison McQuaid 0207 973 3646

PRIORITY CATEGORIES

- A** Immediate risk of further rapid deterioration or loss of fabric; no solution agreed.
B Immediate risk of further rapid deterioration or loss of fabric; solution agreed but not yet implemented.
C Slow decay; no solution agreed.

- D** Slow decay; solution agreed but not yet implemented.
E Under repair or in fair to good repair, but no user identified; or under threat of vacancy with no obvious new user (applicable only to buildings capable of beneficial use).

- F** Repair scheme in progress and (where applicable) end use or user identified; or functionally redundant buildings with new use agreed but not yet implemented.

NOTE
 Last year's priority category is shown in brackets (otherwise, New Entry is noted).

ABBREVIATIONS

CA	Conservation Area
LB	Listed Building
LPA	Local Planning Authority
NP	National Park
RPG	Registered Park and Garden
SM	Scheduled Monument
UA	Unitary Authority
WHS	World Heritage Site

SITE NAME:	Devil's Ditch, section extending 900yds (820m), Lye Wood, West Stoke, Funtington, Chichester		
DESIGNATION:	Scheduled Monument	LIST ENTRY NUMBER:	1005882
CONDITION:	Generally unsatisfactory with major localised problems	TREND:	Declining
PRINCIPAL VULNERABILITY:	Arable clipping	NEW ENTRY?:	No
OWNER TYPE:	Private, multiple owners	CONTACT:	Alison McQuaid 0207 973 3646

SITE NAME:	Linear boundary on Stoke Down, 800m north of West Stoke House, Funtington, Chichester		
DESIGNATION:	Scheduled Monument	LIST ENTRY NUMBER:	1018564
CONDITION:	Generally unsatisfactory with major localised problems	TREND:	Declining
PRINCIPAL VULNERABILITY:	Scrub/tree growth	NEW ENTRY?:	No
OWNER TYPE:	Private	CONTACT:	Alison McQuaid 0207 973 3646

SITE NAME:	Flint mine on Stoke Down, immediately north of Stoke Clump, Funtington / Lavant, Chichester		
DESIGNATION:	Scheduled Monument	LIST ENTRY NUMBER:	1018563
CONDITION:	Extensive significant problems	TREND:	Declining
PRINCIPAL VULNERABILITY:	Arable ploughing	NEW ENTRY?:	No
OWNER TYPE:	Private	CONTACT:	Alison McQuaid 0207 973 3646

SITE NAME:	Bowl barrow 500m WNW of Barnett's Bridge, Graffham, Chichester		
DESIGNATION:	Scheduled Monument	LIST ENTRY NUMBER:	1009910
CONDITION:	Generally unsatisfactory with major localised problems	TREND:	Declining
PRINCIPAL VULNERABILITY:	Scrub/tree growth	NEW ENTRY?:	No
OWNER TYPE:	Private	CONTACT:	Alison McQuaid 0207 973 3646

SITE NAME:	Bowl barrow on Gallows Hill, 150m east of Millborough House, Graffham, Chichester		
DESIGNATION:	Scheduled Monument	LIST ENTRY NUMBER:	1009905
CONDITION:	Generally satisfactory but with significant localised problems	TREND:	Unknown
PRINCIPAL VULNERABILITY:	Vehicle damage/erosion - limited/localised	NEW ENTRY?:	No
OWNER TYPE:	Private	CONTACT:	Alison McQuaid 0207 973 3646

SITE NAME:	Two bowl barrows on Gallows Hill, 200m east of Millborough House, Graffham, Chichester		
DESIGNATION:	Scheduled Monument	LIST ENTRY NUMBER:	1009906
CONDITION:	Generally unsatisfactory with major localised problems	TREND:	Unknown
PRINCIPAL VULNERABILITY:	Scrub/tree growth	NEW ENTRY?:	No
OWNER TYPE:	Private	CONTACT:	Alison McQuaid 0207 973 3646

SITE NAME:	Bowl barrow 350m WNW of Barnett's Bridge, Graffham / Lodsworth, Chichester		
DESIGNATION:	Scheduled Monument	LIST ENTRY NUMBER:	1009916
CONDITION:	Generally satisfactory but with significant localised problems	TREND:	Declining
PRINCIPAL VULNERABILITY:	Bracken	NEW ENTRY?:	No
OWNER TYPE:	Private	CONTACT:	Alison McQuaid 0207 973 3646

PRIORITY CATEGORIES

- A** Immediate risk of further rapid deterioration or loss of fabric; no solution agreed.
B Immediate risk of further rapid deterioration or loss of fabric; solution agreed but not yet implemented.
C Slow decay; no solution agreed.

- D** Slow decay; solution agreed but not yet implemented.
E Under repair or in fair to good repair, but no user identified; or under threat of vacancy with no obvious new user (applicable only to buildings capable of beneficial use).

- F** Repair scheme in progress and (where applicable) end use or user identified; or functionally redundant buildings with new use agreed but not yet implemented.

NOTE
 Last year's priority category is shown in brackets (otherwise, New Entry is noted).

ABBREVIATIONS

CA	Conservation Area
LB	Listed Building
LPA	Local Planning Authority
NP	National Park
RPG	Registered Park and Garden
SM	Scheduled Monument
UA	Unitary Authority
WHS	World Heritage Site

SITE NAME:	Bexley Bushes earthworks, Lavant, Chichester		
DESIGNATION:	Scheduled Monument	LIST ENTRY NUMBER:	1005892
CONDITION:	Generally unsatisfactory with major localised problems	TREND:	Declining
PRINCIPAL VULNERABILITY:	Arable ploughing	NEW ENTRY?:	No
OWNER TYPE:	Private	CONTACT:	Alison McQuaid 0207 973 3646
SITE NAME:	Devil's Ditch, section 230yds (210m) long from Chichester main road to Pook Lane, Lavant, Chichester		
DESIGNATION:	Scheduled Monument, part in CA	LIST ENTRY NUMBER:	1005877
CONDITION:	Generally unsatisfactory with major localised problems	TREND:	Declining
PRINCIPAL VULNERABILITY:	Arable ploughing	NEW ENTRY?:	No
OWNER TYPE:	Local authority	CONTACT:	Alison McQuaid 0207 973 3646
SITE NAME:	Devil's Ditch, section extending 530yds (480m) west from Lavant Lodge, Lavant, Chichester		
DESIGNATION:	Scheduled Monument, part in RPG grade I	LIST ENTRY NUMBER:	1005878
CONDITION:	Generally unsatisfactory with major localised problems	TREND:	Declining
PRINCIPAL VULNERABILITY:	Scrub/tree growth	NEW ENTRY?:	No
OWNER TYPE:	Private	CONTACT:	Alison McQuaid 0207 973 3646
SITE NAME:	Remains of iron works and gun foundry at North Park Furnace, Linchmere / Fernhurst, Chichester		
DESIGNATION:	Scheduled Monument	LIST ENTRY NUMBER:	1021403
CONDITION:	Generally satisfactory but with significant localised problems	TREND:	Declining
PRINCIPAL VULNERABILITY:	Flooding - Local	NEW ENTRY?:	No
OWNER TYPE:	Private	CONTACT:	Robert Williams 0207 973 3641
SITE NAME:	Bowl barrow on Gallows Hill, 300m east of Millborough House, Lodsworth, Chichester		
DESIGNATION:	Scheduled Monument	LIST ENTRY NUMBER:	1009908
CONDITION:	Generally unsatisfactory with major localised problems	TREND:	Unknown
PRINCIPAL VULNERABILITY:	Scrub/tree growth	NEW ENTRY?:	No
OWNER TYPE:	Private	CONTACT:	Alison McQuaid 0207 973 3646
SITE NAME:	Bowl barrow on Fitzhall Rough, 330m ENE of Fitzhall: part of Fitzhall Rough round barrow cemetery, Stedham with Iping, Chichester		
DESIGNATION:	Scheduled Monument	LIST ENTRY NUMBER:	1008503
CONDITION:	Extensive significant problems	TREND:	Declining
PRINCIPAL VULNERABILITY:	Scrub/tree growth	NEW ENTRY?:	No
OWNER TYPE:	Private	CONTACT:	Alison McQuaid 0207 973 3646
SITE NAME:	Motte and bailey castle in Pulborough Park, Pulborough, Horsham		
DESIGNATION:	Scheduled Monument	LIST ENTRY NUMBER:	1017547
CONDITION:	Generally unsatisfactory with major localised problems	TREND:	Declining
PRINCIPAL VULNERABILITY:	Plant growth	NEW ENTRY?:	No
OWNER TYPE:	Commercial company	CONTACT:	Alison McQuaid 0207 973 3646

PRIORITY CATEGORIES

- A** Immediate risk of further rapid deterioration or loss of fabric; no solution agreed.
B Immediate risk of further rapid deterioration or loss of fabric; solution agreed but not yet implemented.
C Slow decay; no solution agreed.

- D** Slow decay; solution agreed but not yet implemented.
E Under repair or in fair to good repair, but no user identified; or under threat of vacancy with no obvious new user (applicable only to buildings capable of beneficial use).

- F** Repair scheme in progress and (where applicable) end use or user identified; or functionally redundant buildings with new use agreed but not yet implemented.

NOTE
 Last year's priority category is shown in brackets (otherwise, New Entry is noted).

ABBREVIATIONS

CA	Conservation Area
LB	Listed Building
LPA	Local Planning Authority
NP	National Park
RPG	Registered Park and Garden
SM	Scheduled Monument
UA	Unitary Authority
WHS	World Heritage Site

SITE NAME:	Bowl barrow 950m south west of Grey Friars Farm: part of a dispersed round barrow cemetery on Kithurst Hill, Storrington and Sullington, Horsham		
DESIGNATION:	Scheduled Monument	LIST ENTRY NUMBER:	1015711
CONDITION:	Generally unsatisfactory with major localised problems	TREND:	Declining
PRINCIPAL VULNERABILITY:	Scrub/tree growth	NEW ENTRY?:	No
OWNER TYPE:	Private	CONTACT:	Alison McQuaid 0207 973 3646

SITE NAME:	Greatham, Horsham (District), Parham, Horsham		
DESIGNATION:	Conservation Area, 3 LBs	NEW ENTRY?:	No
CONDITION:	Very bad	TREND:	Deteriorating
VULNERABILITY:	Medium	CONTACT:	Michael Scammell (LPA) 01730 814810

WORTHING



SITE NAME:	Holy Trinity Church, Shelley Road, Worthing
DESIGNATION:	Listed Place of Worship grade II
CONDITION:	Poor
PRIORITY CATEGORY:	C (C)
OWNER TYPE:	Religious organisation
LIST ENTRY NUMBER:	1393419

Large town church, brick with stone dressings. Designed by Henry Coe and Stephen Robinson and built 1882-88. At risk due to eroding high level brick and stonework to the tower and decaying timber shingling to spire. Included in current discussions as part of a wider review of churches in Worthing.

Contact: Robert Williams 0207 973 3641

© Historic England

WINDSOR AND MAIDENHEAD (UA)



SITE NAME:	Royal Mausoleum, The Home Park, Windsor
DESIGNATION:	Listed Building grade I, 2 RPGs
CONDITION:	Fair
OCCUPANCY:	N/A
PRIORITY CATEGORY:	F (F)
OWNER TYPE:	Crown
LIST ENTRY NUMBER:	1117781

Mausoleum of Queen Victoria and Prince Albert, 1862-71. Damp problems put external and internal historic fabric at risk, including internal paintings. Original rainwater drainage was inadequate and poorly designed. Consented programme of repairs was completed in 2019 to make the exterior weather-tight and prevent moisture from entering the building via the raised perimeter paving. Since 2009 an environmental monitoring regime confirms high level drying out. Regular monitoring continues. It will be some years before the building is dry enough to accommodate interior conservation work.

Contact: Jane Sidell 020 7973 3738

© Historic England



SITE NAME:	Noah's Boathouse, Stonehouse Lane (Off), Cookham
DESIGNATION:	Listed Building grade II*
CONDITION:	Poor
OCCUPANCY:	N/A
PRIORITY CATEGORY:	A (A)
OWNER TYPE:	Private
LIST ENTRY NUMBER:	1323741

1930 by Colin Lucas for his father. Constructed of monolithic reinforced concrete with a flat roof. An early and pioneering example of Modern Movement architecture by one of the major figures in the movement. The building floods regularly and is derelict. The roof is leaking and the concrete is spalling. A project to address the issues needs to be agreed.

Contact: Rachel Fletcher 02079733846

© Historic England

SITE NAME:	Beenham's Heath, Waltham St. Lawrence		
DESIGNATION:	Conservation Area, 8 LBs	NEW ENTRY?:	No
CONDITION:	At risk	TREND:	Deteriorating significantly
VULNERABILITY:	High	CONTACT:	Sarah Harper 01628 796446

PRIORITY CATEGORIES

- A** Immediate risk of further rapid deterioration or loss of fabric; no solution agreed.
- B** Immediate risk of further rapid deterioration or loss of fabric; solution agreed but not yet implemented.
- C** Slow decay; no solution agreed.
- D** Slow decay; solution agreed but not yet implemented.
- E** Under repair or in fair to good repair, but no user identified; or under threat of vacancy with no obvious new user (applicable only to buildings capable of beneficial use).
- F** Repair scheme in progress and (where applicable) end use or user identified; or functionally redundant buildings with new use agreed but not yet implemented.

NOTE
Last year's priority category is shown in brackets (otherwise, New Entry is noted).

ABBREVIATIONS

CA	Conservation Area
LB	Listed Building
LPA	Local Planning Authority
NP	National Park
RPG	Registered Park and Garden
SM	Scheduled Monument
UA	Unitary Authority
WHS	World Heritage Site

WOKINGHAM (UA)



© Historic England

SITE NAME:	Ruins of St Bartholomews Church, Arborfield, Arborfield and Newland
DESIGNATION:	Scheduled Monument, LB grade II
CONDITION:	Very bad
OCCUPANCY:	N/A
PRIORITY CATEGORY:	A (A)
OWNER TYPE:	Religious organisation
LIST ENTRY NUMBER:	1006975

Previously the parish church, now a roofless ruin. Originally C13 and built in flint and stone, with substantial probable C18 brick rebuilding. One wall partially standing, with other fragments of later brick segments. Very overgrown and there is a risk of further collapse. A project to see the ruins conserved, explained and maintained still needs to be agreed and implemented.

Contact: Rachel James 0207 973 3153



© Historic England

SITE NAME:	Former Infirmary Stables, Arborfield Garrison, Arborfield, Barkham
DESIGNATION:	Scheduled Monument
CONDITION:	Fair
OCCUPANCY:	Vacant/not in use
PRIORITY CATEGORY:	E (E)
OWNER TYPE:	Commercial company
LIST ENTRY NUMBER:	1006949

A specialised 'horse hospital' built 1911-12. The building is redundant by virtue of changes in army practices (reduced cavalry activity). A sustainable future needs to be found and repairs undertaken. Planning Permission has been granted for the development of Arborfield Garrison and this will include a requirement to repair the stables. Works to clear asbestos from the site and re-roofing of the stables with matching cement diamond tiles were carried out in 2017 and have been completed. An end use for the building is being considered and long term management / maintenance agreed.

Contact: Rachel James 0207 973 3153

SITE NAME:	Ring ditch cropmark east of St Patrick's Avenue, Charvil		
DESIGNATION:	Scheduled Monument	LIST ENTRY NUMBER:	1006965
CONDITION:	Extensive significant problems	TREND:	Declining
PRINCIPAL VULNERABILITY:	Arable ploughing	NEW ENTRY?:	No
OWNER TYPE:	Educational (state sector)	CONTACT:	Alison McQuaid 0207 973 3646

SITE NAME:	Cropmark complex south west of St Patrick's Avenue, Sonning		
DESIGNATION:	Scheduled Monument	LIST ENTRY NUMBER:	1006964
CONDITION:	Extensive significant problems	TREND:	Declining
PRINCIPAL VULNERABILITY:	Arable ploughing	NEW ENTRY?:	No
OWNER TYPE:	Educational (state sector)	CONTACT:	Alison McQuaid 0207 973 3646

SITE NAME:	Cropmark site east of Broadmoor Lane, Sonning		
DESIGNATION:	Scheduled Monument	LIST ENTRY NUMBER:	1006963
CONDITION:	Generally satisfactory but with significant localised problems	TREND:	Declining
PRINCIPAL VULNERABILITY:	Arable ploughing	NEW ENTRY?:	No
OWNER TYPE:	Educational (state sector)	CONTACT:	Alison McQuaid 0207 973 3646

PRIORITY CATEGORIES

- A** Immediate risk of further rapid deterioration or loss of fabric; no solution agreed.
B Immediate risk of further rapid deterioration or loss of fabric; solution agreed but not yet implemented.
C Slow decay; no solution agreed.

- D** Slow decay; solution agreed but not yet implemented.
E Under repair or in fair to good repair, but no user identified; or under threat of vacancy with no obvious new user (applicable only to buildings capable of beneficial use).

- F** Repair scheme in progress and (where applicable) end use or user identified; or functionally redundant buildings with new use agreed but not yet implemented.

NOTE
 Last year's priority category is shown in brackets (otherwise, New Entry is noted).

ABBREVIATIONS

CA	Conservation Area
LB	Listed Building
LPA	Local Planning Authority
NP	National Park
RPG	Registered Park and Garden
SM	Scheduled Monument
UA	Unitary Authority
WHS	World Heritage Site



© Historic England

SITE NAME:	Bearwood College, Arborfield and Newland / Barkham / Winnersh
DESIGNATION:	Registered Park and Garden grade II*, 5 LBs
CONDITION:	Extensive significant problems
VULNERABILITY:	High
TREND:	Stable
NEW ENTRY?:	No
OWNER TYPE:	Mixed, multiple owners
LIST ENTRY NUMBER:	1000414

This C19 landscape park and woodland surrounds a Victorian country house on formal terraces overlooking a picturesque lake with early designs by Gilpin and a Pulhamite garden. Subject to recent alterations with the gardens and pleasure grounds a private school and charitable trust, the wider park a golf course and Reading FC's training site, the parkland features are varying in condition. A Conservation Management Plan and liaison group agreed funded proposals for tree management and Pulhamite garden works in 2018 with Historic England advising on how proposals can be progressed.

Contact: Kay Richardson 0207 973 3647

PRIORITY CATEGORIES

- A** Immediate risk of further rapid deterioration or loss of fabric; no solution agreed.
- B** Immediate risk of further rapid deterioration or loss of fabric; solution agreed but not yet implemented.
- C** Slow decay; no solution agreed.
- D** Slow decay; solution agreed but not yet implemented.
- E** Under repair or in fair to good repair, but no user identified; or under threat of vacancy with no obvious new user (applicable only to buildings capable of beneficial use).
- F** Repair scheme in progress and (where applicable) end use or user identified; or functionally redundant buildings with new use agreed but not yet implemented.

NOTE
Last year's priority category is shown in brackets (otherwise, New Entry is noted).

ABBREVIATIONS

- CA** Conservation Area
- LB** Listed Building
- LPA** Local Planning Authority
- NP** National Park
- RPG** Registered Park and Garden
- SM** Scheduled Monument
- UA** Unitary Authority
- WHS** World Heritage Site

This document is one in a series of publications produced as part of Historic England's national **Heritage at Risk** programme. More information about **Heritage at Risk** and other titles in the series can be found at HistoricEngland.org.uk/har

Heritage at Risk

Published October 2020

4th Floor, Cannon Bridge House

25 Dowgate Hill

London EC4R 2YA

© Copyright Historic England 2020

Product code: HE0044



Historic England

London & South East
Register 2020