

# Heritage at **Risk**



Historic England

**North East & Yorkshire**  
**Register 2019**

# Contents

<b>The Register</b>	III	Wakefield	131
Content and criteria	III	York (UA)	133
Key Statistics	V		
Key to the Entries	VI		
Entries on the Register by local planning authority	VIII		
County Durham (UA)	I		
Northumberland (UA)	10		
Northumberland (NP)	25		
<i>Tees Valley</i>	31		
Darlington (UA)	31		
Hartlepool (UA)	33		
Middlesbrough (UA)	34		
North York Moors (NP)	34		
Redcar and Cleveland (UA)	34		
Stockton-on-Tees (UA)	37		
<i>Tyne and Wear</i>	37		
Gateshead	37		
Newcastle upon Tyne	39		
North Tyneside	42		
South Tyneside	42		
Sunderland	43		
East Riding of Yorkshire (UA)	46		
Kingston upon Hull, City of (UA)	61		
<i>North Yorkshire</i>	61		
Craven	61		
Hambleton	62		
Harrogate	65		
North York Moors (NP)	68		
Richmondshire	75		
Ryedale	78		
Scarborough	90		
Selby	93		
Yorkshire Dales (NP)	96		
<i>South Yorkshire</i>	100		
Barnsley	100		
Doncaster	102		
Peak District (NP)	105		
Rotherham	106		
Sheffield	108		
<i>West Yorkshire</i>	112		
Bradford	112		
Calderdale	116		
Kirklees	121		
Leeds	126		

# THE REGISTER

The Heritage at Risk Register includes historic buildings and sites at risk of being lost through neglect, decay or deterioration.

It includes all types of designated heritage assets, including Conservation Areas, which are designated and assessed by Local Planning Authorities.

The aim of the Register is to focus attention on those places in greatest need. Historic England, in partnership with others, is able to help tackle heritage at risk. We work with owners, friends groups, developers and other stakeholders to find imaginative solutions for historic places and sites at risk across England.

More information about our role, the advice and funding available, and useful [publications](#) and [guidance](#) is available on our [website](#).

## Criteria for inclusion on the Register

### RISK ASSESSMENTS

Heritage assets included on the Register are assessed according to the nature of the site. The risk assessment methodologies outlined below are based on factors which can threaten the different types of heritage assets and lead to them becoming at risk.

### BUILDINGS AND STRUCTURES

To be considered for inclusion on the Register, buildings or structures must be:

- listed on the National Heritage List for England; and
- in secular (non-worship) use.

And either:

- a grade I or II\* listed building, or
- a grade II listed building in London, or
- a structural scheduled monument with upstanding remains.

Buildings or structures are assessed on the basis of condition and, where applicable, occupancy (or use) reflecting the fact that a building which is occupied is generally less vulnerable than one that is not.

Occupancy (or use) is assessed as 'vacant', 'part-occupied', 'occupied', 'not applicable', or occasionally, 'unknown'.

Many structures fall into the 'not applicable' category, for example: ruins, walls, gates, headstones or boundary stones.

Condition is assessed as 'very bad', 'poor', 'fair' or 'good'. The condition of buildings or structures on the Register is typically very bad or poor, but can be fair or, very occasionally, good. This reflects the fact that some buildings or structures are vulnerable because they are empty, underused or face redundancy without a new use to secure their future. Assessing vulnerability in the case of buildings in fair condition necessarily involves judgement and discretion. A few buildings remain on the Register in good condition, having been repaired or mothballed, but still awaiting a new use or occupancy.

Buildings or structures are removed from the Register when they are fully repaired/consolidated, and their future secured either through occupation and use, or through the adoption of appropriate management.

### PLACES OF WORSHIP

To be considered for inclusion on the Register, places of worship must be listed grade I, grade II\* or grade II on the National Heritage List for England, and be used as a public place of worship at least six times a year.

Places of worship are assessed on the basis of condition only. If a place of worship is in very bad or poor condition, it is added to the Register. This includes places of worship which are generally in fair or good condition but have major problems with one key element, like the tower.

Once on the Register, places of worship can move through the condition categories (e.g. from very bad to poor, to fair, even good) as repairs are implemented and the condition improves, until they are fully repaired and can be removed from the Register. This means that there are some places of worship in good condition on the Register but with outstanding issues still to be resolved at the time when they were assessed.

### ARCHAEOLOGY

To be considered for inclusion on the Register, archaeological sites must be listed as scheduled monuments and included on the National Heritage List for England.

Archaeology assessments cover scheduled earthworks and buried archaeology.

The risk assessment is based on their condition and vulnerability, the trend in their condition, and their likely future vulnerability. A site's condition is expressed in terms of the scale and severity of adverse effects on it, ranging from 'extensive significant problems' to 'minor localised problems'.

Archaeological entries are removed from the Register once sufficient progress has been made to address the identified issues, and a significant reduction in the level of risk has been demonstrated.

## PARKS AND GARDENS

To be considered for inclusion on the Register, parks and gardens must be listed as grade I, grade II\* or grade II and included on the National Heritage List for England. Parks and gardens are assessed in terms of condition and vulnerability. Steps being taken by owners to address problems are also taken into consideration.

Parks and gardens assessed as being at risk are typically affected by development and neglect. They have frequently been altered by development or are faced with major change. The original function of these landscapes has often changed and divided ownership leads to the loss of their cohesive historic design.

Park and garden entries are removed from the Register once steps have been taken to address issues and positive progress is being made.

## BATTLEFIELDS

To be considered for inclusion on the Register, battlefields must be listed and included on the National Heritage List for England. Battlefields deemed to be at risk of loss of cultural significance are included on the Register.

The principal risks and threats are:

- development pressure e.g. encroachment of buildings;
- pressures of particular use within the site e.g. arable cultivation;
- damage e.g. unregulated metal detecting.

Battlefields are removed from the Register either when damaging activities cease/are managed, or when threats recede due to effective planning.

## WRECK SITES

To be considered for inclusion on the Register, wrecks must be listed and included on the National Heritage List for England.

Wreck sites are assessed based on their current condition, vulnerability and the way they are being managed.

Wrecks are vulnerable to both environmental and human impacts. Risks that contribute to inclusion on the Register range from unauthorised access to erosion and fishing damage. The monitoring process ensures that the significance of the site is identified and maintained. In spite of the inherent difficulties in caring for this type of site, careful management must be maintained.

Wrecks are removed from the Register once an appropriate management and monitoring regime is operational.

## CONSERVATION AREAS

Once a year Historic England asks every local authority in England to consider the state of its conservation areas and fill in (and update as appropriate) risk assessment questionnaires for those that cause concern, or are believed to no longer be at risk.

Conservation areas that are deteriorating, or are in very bad or poor condition and not expected to change significantly in the next three years, are defined as being at risk.

The approach taken to assess conservation areas at risk has been refined since the first survey in 2008/2009. An overall category for condition, vulnerability and trend is included for each conservation area on the Heritage at Risk Register. Conservation areas identified as at risk in 2009, but not reassessed since using the revised methodology, are included on the Register but with limited information.

Conservation areas are removed from the Register once plans have been put in place to address the issues that led to the conservation area being at risk, and once positive progress is being made.

# Key statistics

## BUILDINGS AND STRUCTURES

- Nationally, 748(3.3%) of grade I and II\* listed buildings (excluding places of worship) are on the Register. In the North East and Yorkshire the percentage is 5.3% (133 listed secular buildings).
- 9 building or structure entries have been removed from the 2018 North East and Yorkshire Register because their futures have been secured, and 4 have been added.
- 69.4% of buildings or structures (202) on the North East and Yorkshire baseline 1999 Register have been removed because their futures have been secured compared to the national figure of 65.3%.

## PLACES OF WORSHIP

- Nationally, 6.2% of listed places of worship are on the Register. In the North East and Yorkshire, 5.2% (93) are on the Register.
- 20 places of worship have been removed from the North East and Yorkshire Register following repair work, and 2 have been added.

## ARCHAEOLOGY

- 2,412 (12.1%) of England's 19,861 scheduled monuments are on the Register. 491 (12.3%) of the North East and Yorkshire's 3,984 scheduled monuments are on the Register.
- 52 archaeology entries have been removed from the 2018 North East and Yorkshire Register for positive reasons, and 17 have been added.
- 60.3% of archaeology entries (539) on the North East and Yorkshire baseline 2009 Register have been removed for positive reasons, compared to the national figure of 50.2%.

- Nationally, damage from arable cultivation is the greatest cause of risk affecting 37.6% of archaeological entries on the Register. In the North East and Yorkshire it is also the greatest risk, and the proportion of archaeological entries it affects is 37.3%.

## PARKS AND GARDENS

- 102(6.1%) of England's 1,669 registered parks and gardens are on the Register. Of the 180 registered parks and gardens in the North East and Yorkshire, 18(10%) are on the Register.
- No park and garden entries were added to or removed from the 2018 North East and Yorkshire Register.

## BATTLEFIELDS

- Of the 47 registered battlefields in England, 3 (6.4%) are on the Register. Of the 13 registered battlefields in the North East and Yorkshire, 3 (23.1%) are on the Register.

## WRECK SITES

- Of the 53 protected wreck sites around England's coast, 3(5.7%) are on the Register. The North East and Yorkshire's three protected wreck sites are not on the Register.

## CONSERVATION AREAS

- There are currently 501 Conservation Areas on the Heritage at Risk Register. Of these 86 are in the North East and Yorkshire.
- 1 conservation area has been removed from the 2018 North East and Yorkshire Register for positive reasons, and 3 have been added.

## HISTORIC ENGLAND FUNDING

- £1.02 million in grant was spent on 50 entries on the North East and Yorkshire Register during 2018/19.

Risk assessments of heritage assets are based on the nature of the site. Buildings and structures include listed buildings (excluding listed places of worship) and structural scheduled monuments; archaeology assessments cover earthworks and buried archaeology.

# Key to the entries

The Register includes the following risk assessment types:

- Building or structure  
(grade I and II\* listed buildings, grade II listed buildings in London and structural scheduled monuments)
- Place of worship  
(grade I, II\* and II listed buildings)
- Archaeology  
(scheduled monuments – earthworks and buried archaeology)
- Park and garden  
(Registered parks and gardens)
- Battlefield  
(Registered battlefields)
- Wreck site  
(Protected wreck sites)
- Conservation area  
(Conservation areas)

Details are given here for all risk assessment types even if entries are not present in the Regional Register.

## ORDER

Entries are grouped and ordered alphabetically, first by County (dark grey bands) or Unitary Authority (light grey bands), and then by Local Planning Authority (National Park/Unitary Authority/District or Borough).

A blank band denotes the end of a county and the beginning of a unitary authority.

Sites that straddle more than one local planning authority are included under the lead authority.

Within each planning authority, entries are grouped by risk assessment type in the following order:

- Buildings or structures
- Places of worship
- Archaeology
- Parks and gardens
- Battlefields
- Wreck sites
- Conservation areas

Within each risk assessment type, entries are ordered alphabetically by parish, locality and street/site name (except for conservation areas and protected wreck sites which are ordered by site name only).

## LISTING

The principal listing type is noted for each entry and includes:

- Listed Building (LB) grade I or II\*
- Listed Place of Worship grade I, II\* or II
- Scheduled Monument (SM)
- Registered Park and Garden (RPG) grade I, II\* or II
- Registered Battlefield (RB)
- Protected Wreck Site (PWS)
- Conservation Area (CA)

Other listing types that apply to a given site, including location within a World Heritage Site (WHS), are also noted.

If an entry is a dual list entry (both listed and scheduled), 'and' rather than a comma is used (eg 'Scheduled Monument and Listed Building grade I'). If a scheduled monument entry is a dual list entry with a number of listed buildings, each is separated by a semicolon.

The National Heritage List Entry Number is included for all entries (except conservation areas). If a site has dual list entries, all relevant List Entry Numbers are noted.

## CONDITION

For buildings (including places of worship), condition is graded as: 'very bad', 'poor', 'fair' and 'good'.

For sites that cover areas (scheduled monuments – archaeology assessments, parks and gardens, battlefields and wreck sites) one overall condition category is recorded. The category may relate only to the part of the site or monument that is at risk and not the whole site:

- extensive significant problems
- generally unsatisfactory with major localised problems
- generally satisfactory but with significant localised problems
- generally satisfactory but with minor localised problems
- optimal
- unknown (noted for a number of scheduled monuments that are below-ground and where their condition cannot be established)

For conservation areas, condition is categorised as: 'very bad', 'poor', 'fair' and 'optimal'.

If a site has suffered from heritage crime it is noted in the summary. Heritage crime is defined as any offence which harms the heritage asset or its setting and includes arson, graffiti, lead theft and vandalism.

## OCCUPANCY/USE

For buildings (excluding places of worship) that can be occupied or have a use, the main vulnerability is vacancy or under-use. Occupancy (or use) is noted as follows:

- vacant
- part occupied
- occupied
- unknown
- not applicable

## VULNERABILITY

Principal vulnerability is noted for archaeology assessments and may relate only to the part of the site that is at risk, and include:

- animal burrowing
- arable ploughing
- coastal erosion
- collapse
- deterioration – in need of management
- scrub/tree growth
- visitor erosion

For parks and gardens, battlefields, wreck sites and conservation areas, vulnerability is noted as high, medium or low.

## PRIORITY CATEGORY

Priority for action is assessed on a scale of A to F, where 'A' is the highest priority for a site which is deteriorating rapidly with no solution to secure its future, and 'F' is the lowest priority.

For buildings and structures and places of worship the following priority categories are used as an indication of trend and as a means of prioritising action:

- A Immediate risk of further rapid deterioration or loss of fabric; no solution agreed
- B Immediate risk of further rapid deterioration or loss of fabric; solution agreed but not yet implemented
- C Slow decay; no solution agreed
- D Slow decay; solution agreed but not yet implemented
- E Under repair or in fair to good repair, but no user identified; or under threat of vacancy with no obvious new user (applicable only to buildings capable of beneficial use)
- F Repair scheme in progress and (where applicable) end use or user identified; or functionally redundant buildings with new use agreed but not yet implemented

For battlefields and wreck sites the following priority categories are used as a means of prioritising action:

- A No action/strategy identified or agreed (where trend is declining or unknown)
- B Action/strategy agreed but not yet implemented (where trend is declining or unknown)
- C No action/strategy identified or agreed (where trend is stable or improving)
- D Action/strategy agreed but not yet implemented (where trend is stable or improving)
- E Monitoring as appropriate (any trend)
- F Action implemented/strategy underway/scheme in progress (any trend)

Previous year priority categories are given in brackets, otherwise 'New entry' is noted.

'New entry – re-assessed' indicates an existing site on the Register that has been re-assessed using a different risk assessment methodology and is included on this year's Register under the new assessment type.

## TREND

Trend for archaeology entries, parks and gardens, battlefields and wreck sites may relate only to the part of the site that is at risk and is categorised as:

- declining
- stable
- improving
- unknown

For conservation areas trend is categorised as:

- deteriorating
- deteriorating significantly
- no significant change
- improving
- improving significantly
- unknown

## OWNERSHIP

A principal ownership category is given for each entry, and if sites are in divided ownership, a 'multiple' ownership category is noted.

## CONTACT

This is the member of the Historic England local team who acts as a first point of contact for the case, and to whom enquiries should be addressed.

For conservation areas, the contact is the conservation/planning officer at the relevant local planning authority (indicated by 'LPA').

We are not in any sense agents for the owners of the sites included, but we will endeavour to put people in touch with them where appropriate.

## ABBREVIATIONS

CA	Conservation Area
HE	Historic England
HLF	Heritage Lottery Fund
LB	Listed Building
LPA	Local Planning Authority
NP	National Park
PWS	Protected Wreck Site
RB	Registered Battlefield
RPG	Registered Park and Garden
SM	Scheduled Monument
UA	Unitary Authority
WHS	World Heritage Site

# Entries on the Register by local planning authority

Local planning authority	Building and structure entries	Place of worship entries	Archaeology entries	Park and garden entries	Battlefield entries	Wreck site entries	Conservation area entries
<b>COUNTY DURHAM (UA)</b>							
County Durham (UA)	25	6	16	1	0	0	9
<b>NORTHUMBERLAND (UA)</b>							
Northumberland (UA)	29	4	53	2	0	0	4
<b>NORTHUMBERLAND (NP)</b>							
Northumberland (NP)	2	0	38	0	0	0	0
<b>TEES VALLEY</b>							
Darlington (UA)	3	2	0	0	0	0	3
Hartlepool (UA)	0	2	2	0	0	0	4
Middlesbrough (UA)	0	0	0	0	0	0	2
North York Moors (NP)	0	0	1	0	0	0	0
Redcar and Cleveland (UA)	5	2	3	1	0	0	3
Stockton-on-Tees (UA)	2	0	0	0	0	0	0
<b>TYNE AND WEAR</b>							
Gateshead	4	1	2	0	0	0	1
Newcastle upon Tyne	6	5	2	2	0	0	0
Northumberland (UA) / Newcastle upon Tyne <sup>†</sup>	0	0	1	0	0	0	0
Newcastle upon Tyne / Gateshead <sup>†</sup>	0	0	0	0	1	0	0
North Tyneside	0	0	0	0	0	0	1
South Tyneside	2	1	0	0	0	0	3
Sunderland	5	3	1	0	0	0	3
Sunderland / Gateshead <sup>†</sup>	1	0	0	0	0	0	0
<b>EAST RIDING OF YORKSHIRE (UA)</b>							
East Riding of Yorkshire (UA)	4	8	92	2	0	0	2
<b>KINGSTON UPON HULL, CITY OF (UA)</b>							
Kingston upon Hull, City of (UA)	0	0	0	0	0	0	2
<b>NORTH YORKSHIRE</b>							
Craven	2	1	0	0	0	0	0
Hambleton	2	4	13	0	0	0	0
Harrogate	5	1	6	3	1	0	0
North York Moors (NP)	4	0	39	0	0	0	0
Richmondshire	7	0	10	0	0	0	1
Ryedale	11	6	66	1	0	0	0
Scarborough	0	2	11	1	0	0	5
Selby	4	1	16	0	0	0	2
Yorkshire Dales (NP)	3	2	5	0	0	0	2
<b>CUMBRIA</b>							
Yorkshire Dales (NP)	4	0	3	0	0	0	1
<b>LANCASHIRE</b>							
Yorkshire Dales (NP)	1	0	0	0	0	0	0
<b>SOUTH YORKSHIRE</b>							
Barnsley	4	2	4	0	0	0	1
Doncaster	2	6	9	0	0	0	7
Peak District (NP)	0	0	3	0	0	0	0
Rotherham	5	0	7	0	0	0	3
Sheffield	7	3	6	2	0	0	4
<b>WEST YORKSHIRE</b>							
Bradford	5	7	2	1	0	0	11
Bradford / Kirklees / Leeds <sup>†</sup>	0	0	0	0	1	0	0
Calderdale	12	6	5	0	0	0	3
Kirklees	8	10	3	0	0	0	4



Local planning authority	Building and structure entries	Place of worship entries	Archaeology entries	Park and garden entries	Battlefield entries	Wreck site entries	Conservation area entries
Leeds	15	4	5	2	0	0	5
Leeds / Harrogate <sup>†</sup>	0	0	1	0	0	0	0
Leeds / Selby <sup>†</sup>	0	0	1	0	0	0	0
Peak District (NP)	0	0	0	0	0	0	0
Wakefield	5	1	5	0	0	0	0
<b>YORK (UA)</b>							
York (UA)	1	1	0	0	0	0	0
<b>TOTAL</b>	<b>195</b>	<b>91</b>	<b>431</b>	<b>18</b>	<b>3</b>	<b>0</b>	<b>86</b>

<sup>†</sup> Sites that cross local planning authority boundaries

## COUNTY DURHAM (UA)



© Historic England

SITE NAME:	No.4, and castle wall incorporated, North Bailey
DESIGNATION:	Listed Building grade II*, CA
CONDITION:	Poor
OCCUPANCY:	Occupied/in use
PRIORITY CATEGORY:	B (B)
OWNER TYPE:	Charity (non-heritage)
LIST ENTRY NUMBER:	1121421

The castle walls in this section are of varying periods, from the medieval through to modern repair. The walls are in a poor condition, with open joints, eroding foundations and structural cracks. Management of the walls is impeded by difficulty of access. A Historic England grant has been awarded for project development and a detailed scheme for repair has been prepared.

Contact: Sara Rushton 0191 269 1222



© Historic England

SITE NAME:	Durham Prison Officers' Club, ('The Tithe Barn'), Hallgarth Street, Durham
DESIGNATION:	Listed Building grade II*, CA
CONDITION:	Fair
OCCUPANCY:	Occupied/in use
PRIORITY CATEGORY:	D (D)
OWNER TYPE:	Government or agency
LIST ENTRY NUMBER:	1120616

C15 granary building, erroneously known as 'The Tithe Barn', forming part of an important group of medieval farm buildings. The building lies outside the secure perimeter of the adjoining prison and is used as part of the Prison Officers' Club. The roof, stonework and close-studded upper floor require attention. Repointing of the barn has been completed but further works are required, particularly to the granary.

Contact: Kate Wilson 0191 269 1221



© Historic England

SITE NAME:	Prebends' Bridge, Durham and Framwellgate
DESIGNATION:	Scheduled Monument and Listed Building grade I, CA, WHS
CONDITION:	Fair
OCCUPANCY:	N/A
PRIORITY CATEGORY:	C (C)
OWNER TYPE:	Religious organisation
LIST ENTRY NUMBER:	1002337 and 1121354

Bridge over the River Wear designed in 1772-8 by George Nicholson for the Dean and Chapter of Durham Cathedral. The masonry of the arches has deteriorated significantly in recent years; however, a programme of remedial works, part-funded by Historic England, was completed on the southern arch during 2011-12. Works have yet to be completed on the northern arch.

Contact: Kate Wilson 0191 269 1221



© Niven Architects

SITE NAME:	Castle Wall, behind 3, North Bailey, Durham and Framwellgate
DESIGNATION:	Listed Building grade I, CA
CONDITION:	Very bad
OCCUPANCY:	N/A
PRIORITY CATEGORY:	B (B)
OWNER TYPE:	Charity (non-heritage)
LIST ENTRY NUMBER:	1322845

C12 castle wall with base of angle tower. Consists of coursed squared sandstone. Suffering from progressive collapse of wall face and the core requires urgent attention to avoid further substantial failure. A Historic England grant has been awarded for project development and a detailed scheme for repair has been prepared.

Contact: Sara Rushton 0191 269 1222



© Historic England

SITE NAME:	Lamb Bridge, Lambton Park, Bournmoor / North Lodge
DESIGNATION:	Listed Building grade II*, RPG grade II
CONDITION:	Very bad
OCCUPANCY:	N/A
PRIORITY CATEGORY:	B (B)
OWNER TYPE:	Private
LIST ENTRY NUMBER:	1120952

Ashlar sandstone bridge over the River Wear. Built in 1819 by Ignatius Bonomi for John Lambton, first Earl of Durham. The bridge has structural distortions that are causing concern about its stability. Some works have been undertaken, including on-going structural monitoring. A substantive repair programme has yet to be undertaken but options are now being explored to help secure the long-term future of the various historic buildings and structures on the estate.

Contact: Rosa Teira Paz 01912691240

## PRIORITY CATEGORIES

- A** Immediate risk of further rapid deterioration or loss of fabric; no solution agreed.  
**B** Immediate risk of further rapid deterioration or loss of fabric; solution agreed but not yet implemented.  
**C** Slow decay; no solution agreed.

- D** Slow decay; solution agreed but not yet implemented.  
**E** Under repair or in fair to good repair, but no user identified; or under threat of vacancy with no obvious new user (applicable only to buildings capable of beneficial use).

- F** Repair scheme in progress and (where applicable) end use or user identified; or functionally redundant buildings with new use agreed but not yet implemented.

**NOTE**  
 Last year's priority category is shown in brackets (otherwise, New Entry is noted).

## ABBREVIATIONS

CA	Conservation Area
LB	Listed Building
LPA	Local Planning Authority
NP	National Park
RPG	Registered Park and Garden
SM	Scheduled Monument
UA	Unitary Authority
WHS	World Heritage Site



© Historic England

SITE NAME:	<b>Brancepeth Castle, Brancepeth</b>
DESIGNATION:	Listed Building grade I, RPG grade II, CA
CONDITION:	Poor
OCCUPANCY:	Part occupied/part in use
PRIORITY CATEGORY:	D (D)
OWNER TYPE:	Private
LIST ENTRY NUMBER:	1159012

Brancepeth Castle is a medieval fortress that was greatly enlarged in the C19 by architects John Paterson and (later) Anthony Salvin. It was occupied by the army during World War II and then by glassware makers, J A Joblings. Parts of the building are currently occupied while others are used for events and other activities. Some urgent repairs have been completed in recent years, including major works in 2018 with Historic England funding. Further repairs are being planned. Options for developing the site's business potential are also being explored.

Contact: David Farrington 0191 269 1230




© Historic England

SITE NAME:	<b>Hedleyhill Colliery coke works, 500 metres south west of Hazlet House, Brandon and Byshttles / Hedleyhope</b>
DESIGNATION:	Scheduled Monument
CONDITION:	Very bad
OCCUPANCY:	N/A
PRIORITY CATEGORY:	A (A)
OWNER TYPE:	Private
LIST ENTRY NUMBER:	1018230

C18-C19 lines of brick-built coke ovens. Many bricks have been dislodged by livestock sheltering within the ovens. Livestock has also eroded the grassy banks between each oven and established tree growth occurs along the entire structure.

Contact: Kate Wilson 0191 269 1221



© Historic England

SITE NAME:	<b>Church, 50 metres north east of Croxdale Hall, Croxdale Hall, Croxdale and Hett</b>
DESIGNATION:	Scheduled Monument and Listed Buildings - I grade I; I grade II, RPG grade II*, CA
CONDITION:	Poor
OCCUPANCY:	Vacant/not in use
PRIORITY CATEGORY:	C (C)
OWNER TYPE:	Private
LIST ENTRY NUMBER:	1019820 and 1120740; 1120741

Medieval former church with nave dating back to late C11 and chancel to late C12. Altered in later centuries but Norman south doorway contains the original door with iron hinges. On the Croxdale Estate and rarely opened up. There is severe damp in the building, both rising damp in the floors and walls and penetrating damp over the chancel arch.

Contact: Kate Wilson 0191 269 1221



© Historic England

SITE NAME:	<b>Ushaw Home Farm, main block and wall attached, Esh</b>
DESIGNATION:	Listed Building grade II*
CONDITION:	Poor
OCCUPANCY:	Vacant/not in use
PRIORITY CATEGORY:	A (A)
OWNER TYPE:	Charity (non-heritage)
LIST ENTRY NUMBER:	1185963

Part of a planned farm, constructed 1851-2 to designs by Joseph Hansom. Of three storeys, the main range is built into the bankside so that the lower two floors have ground level access. Two attached side wings and a projecting central bay create an E-shaped plan. Many original internal features survive. There is general deterioration to most external elements, including missing or displaced verge stones to some gable ends, defective rainwater goods and cracking to masonry walls. Many areas of slipped or displaced roof slates are allowing the ingress of rainwater.

Contact: Kate Wilson 0191 269 1221



© Historic England

SITE NAME:	<b>Former Junior Seminary Chapel of St Aloysius, Ushaw College, Ushaw, Esh</b>
DESIGNATION:	Listed Building grade II*
CONDITION:	Poor
OCCUPANCY:	Vacant/not in use
PRIORITY CATEGORY:	A (A)
OWNER TYPE:	Charity (non-heritage)
LIST ENTRY NUMBER:	1299434

Former Roman Catholic junior seminary chapel of 1857-59 by Edward W Pugin in the Gothic Revival style. Temporary urgent repairs were undertaken at the end of 2015 to stop significant water ingress caused by heritage crime. Discussions are in progress to define an economically viable strategy for the site as a whole and to ensure the early completion of a substantive phase of permanent repairs to the chapel.

Contact: Kate Wilson 0191 269 1221

**PRIORITY CATEGORIES**

- A** Immediate risk of further rapid deterioration or loss of fabric; no solution agreed.
- B** Immediate risk of further rapid deterioration or loss of fabric; solution agreed but not yet implemented.
- C** Slow decay; no solution agreed.
- D** Slow decay; solution agreed but not yet implemented.
- E** Under repair or in fair to good repair, but no user identified; or under threat of vacancy with no obvious new user (applicable only to buildings capable of beneficial use).
- F** Repair scheme in progress and (where applicable) end use or user identified; or functionally redundant buildings with new use agreed but not yet implemented.

**NOTE**  
Last year's priority category is shown in brackets (otherwise, New Entry is noted).

**ABBREVIATIONS**

- CA** Conservation Area
- LB** Listed Building
- LPA** Local Planning Authority
- NP** National Park
- RPG** Registered Park and Garden
- SM** Scheduled Monument
- UA** Unitary Authority
- WHS** World Heritage Site



© Historic England

SITE NAME:	<b>Dovecote, 45 metres south of Gainford Hall, Gainford</b>
DESIGNATION:	Listed Building grade II*, CA
CONDITION:	Poor
OCCUPANCY:	N/A
PRIORITY CATEGORY:	C (C)
OWNER TYPE:	Private
LIST ENTRY NUMBER:	1121116

C17 dovecote in the grounds of Gainford Hall. Vegetation removal, stone repairs and repointing are required.

Contact: Martin Lowe 0191 269 1233



© Historic England

SITE NAME:	<b>Gainford Hall, Low Road, Gainford</b>
DESIGNATION:	Listed Building grade I, CA
CONDITION:	Poor
OCCUPANCY:	Vacant/not in use
PRIORITY CATEGORY:	C (C)
OWNER TYPE:	Private
LIST ENTRY NUMBER:	1323010

Manor house circa 1600-1603, restored in the late-C19. A condition survey was completed in 2004 with funding from Historic England. Owner is currently considering scope of repair and options for use.

Contact: Martin Lowe 0191 269 1233

SITE NAME:	<b>Medieval chapel at Harbour House Farm, Plawsworth, Kimblesworth and Plawsworth</b>
DESIGNATION:	Scheduled Monument and Listed Building grade II
CONDITION:	Poor
OCCUPANCY:	N/A
PRIORITY CATEGORY:	C (C)
OWNER TYPE:	Private
LIST ENTRY NUMBER:	1002325 and 1120959

Former chapel. A rare survival of a private manorial chapel dating to the C13-C14. A buttress was built in 2008 to support the leaning southern wall; however, further consolidation and repointing work is required.

Contact: Tom Gledhill 0191 269 1203



© Historic England

SITE NAME:	<b>Iron gates and railings, Lambton Castle, Lambton Park, North Lodge</b>
DESIGNATION:	Listed Building grade II*, RPG grade II
CONDITION:	Poor
OCCUPANCY:	N/A
PRIORITY CATEGORY:	D (D)
OWNER TYPE:	Private
LIST ENTRY NUMBER:	1311161

Posts, gates and railings on the north west drive to Lambton Castle, forming a large and elaborate wrought iron gateway. Certain details are missing and the gateway is slowly decaying. In 2010, Historic England grant-aided a condition survey with costed priorities for repair works. Further analysis is now being carried out which will inform their subsequent restoration.

Contact: Rosa Teira Paz 0191 269 1240



© Historic England

SITE NAME:	<b>Church of St Mary, Rokeby, Rokeby</b>
DESIGNATION:	Listed Building grade II*, RPG grade II*
CONDITION:	Poor
OCCUPANCY:	Vacant/not in use
PRIORITY CATEGORY:	C (C)
OWNER TYPE:	Private
LIST ENTRY NUMBER:	1121673

Former parish church, consecrated in 1778 with the chancel added in 1877. It stands on high ground within Rokeby Park (registered grade II\*) and just 30 metres from the relentless A66. The building has been subject to multiple instances of heritage crime leading to water ingress. Discussions are underway about its future.

Contact: Kate Wilson 0191 269 1221

#### PRIORITY CATEGORIES

- A** Immediate risk of further rapid deterioration or loss of fabric; no solution agreed.
- B** Immediate risk of further rapid deterioration or loss of fabric; solution agreed but not yet implemented.
- C** Slow decay; no solution agreed.
- D** Slow decay; solution agreed but not yet implemented.
- E** Under repair or in fair to good repair, but no user identified; or under threat of vacancy with no obvious new user (applicable only to buildings capable of beneficial use).
- F** Repair scheme in progress and (where applicable) end use or user identified; or functionally redundant buildings with new use agreed but not yet implemented.

**NOTE**  
Last year's priority category is shown in brackets (otherwise, New Entry is noted).

#### ABBREVIATIONS

CA	Conservation Area
LB	Listed Building
LPA	Local Planning Authority
NP	National Park
RPG	Registered Park and Garden
SM	Scheduled Monument
UA	Unitary Authority
WHS	World Heritage Site





© Historic England

SITE NAME:	<b>Gateway, Mortham Tower, Rokeby</b>
DESIGNATION:	Listed Building grade I, RPG grade II*
CONDITION:	Poor
OCCUPANCY:	N/A
PRIORITY CATEGORY:	C (C)
OWNER TYPE:	Private
LIST ENTRY NUMBER:	1160832

Late-medieval gateway to grade I medieval fortified manor house, set within landscaped Rokeby Park (registered grade II\*). There is structural movement in the gateway. A support scaffold has been installed due to safety concerns. The flanking courtyard walls are also showing signs of deterioration with some invasive plant growth.

Contact: Kate Wilson 0191 269 1221



© Historic England Archive

SITE NAME:	<b>Sherburn House Bridge, Shincliffe</b>
DESIGNATION:	Scheduled Monument, CA
CONDITION:	Very bad
OCCUPANCY:	N/A
PRIORITY CATEGORY:	A (A)
OWNER TYPE:	Private
LIST ENTRY NUMBER:	1002341

Mid-medieval stone bridge, dating from 1335 but upper part rebuilt at unknown later date. Tree growth and water ingress has started to push out masonry, as evidenced by pronounced gaps running throughout the structure. Drainage channels empty adjacent to the bridge abutments and this compounds the ongoing erosion.

Contact: Kate Wilson 0191 269 1221



© Historic England

SITE NAME:	<b>Brandon Walls lead mine, Stanhope</b>
DESIGNATION:	Scheduled Monument
CONDITION:	Poor
OCCUPANCY:	Vacant/not in use
PRIORITY CATEGORY:	C (C)
OWNER TYPE:	Private
LIST ENTRY NUMBER:	1015831

Mid-C19 lead mining complex situated on the east bank of the Rookhope Burn. The site was abandoned around 1903 and some elements of the complex are now in need of conservation action.

Contact: Kate Wilson 0191 269 1221



© Historic England

SITE NAME:	<b>Middle Level lead mine, Greenlaws, Daddry Shield, Stanhope</b>
DESIGNATION:	Scheduled Monument and Listed Buildings - 6 grade II
CONDITION:	Very bad
OCCUPANCY:	N/A
PRIORITY CATEGORY:	A (A)
OWNER TYPE:	Private
LIST ENTRY NUMBER:	1015828 and 1231495; 1231496; 1231634; 1231675; 1278086; 1278087

C18 and C19 lead mine suffering from extensive flood damage and erosion problems. A Conservation Management Plan has been prepared. Funding to deliver the necessary repair works has yet to be identified.

Contact: Kate Wilson 0191 269 1221



© Historic England

SITE NAME:	<b>Westgate Primitive Methodist Chapel, Westgate, Stanhope</b>
DESIGNATION:	Listed Building grade II*, CA
CONDITION:	Fair
OCCUPANCY:	Vacant/not in use
PRIORITY CATEGORY:	E (E)
OWNER TYPE:	Charity (heritage)
LIST ENTRY NUMBER:	1232510

Former Primitive Methodist chapel, with attached schoolroom, constructed in 1871 to the design of George Race Junior & Atkinson and incorporating parts of an earlier C19 chapel. Investigative works and urgent repairs, part-funded by Historic England, were completed in 2013. While an agreed viable use for the chapel and schoolroom has yet to be found, an updated condition assessment and conservation statement have been prepared to help inform a management plan. Urgent roof repairs were carried out in 2017 with funding from Historic England.

Contact: Kate Wilson 0191 269 1221

**PRIORITY CATEGORIES**

- A** Immediate risk of further rapid deterioration or loss of fabric; no solution agreed.
- B** Immediate risk of further rapid deterioration or loss of fabric; solution agreed but not yet implemented.
- C** Slow decay; no solution agreed.
- D** Slow decay; solution agreed but not yet implemented.
- E** Under repair or in fair to good repair, but no user identified; or under threat of vacancy with no obvious new user (applicable only to buildings capable of beneficial use).
- F** Repair scheme in progress and (where applicable) end use or user identified; or functionally redundant buildings with new use agreed but not yet implemented.

**NOTE**  
Last year's priority category is shown in brackets (otherwise, New Entry is noted).

**ABBREVIATIONS**

- CA** Conservation Area
- LB** Listed Building
- LPA** Local Planning Authority
- NP** National Park
- RPG** Registered Park and Garden
- SM** Scheduled Monument
- UA** Unitary Authority
- WHS** World Heritage Site



© Historic England

SITE NAME:	<b>Coke ovens at Inkerman Farm, Tow Law / Cornsay</b>
DESIGNATION:	Scheduled Monument
CONDITION:	Poor
OCCUPANCY:	N/A
PRIORITY CATEGORY:	C (C)
OWNER TYPE:	Private
LIST ENTRY NUMBER:	1018228

Post-medieval beehive coke ovens. The management of the site was reviewed in 1998 with the involvement of Tow Law Town Council, which had a local heritage initiative. Historic England grant-aided the consolidation works, excavation and recording of finds. The initial repair programme is complete and half of the site is now open to the public. However, consolidation of the rest of the site is still required.

Contact: Kate Wilson 0191 269 1221



© Historic England Archive

SITE NAME:	<b>Clock Tower, Windlestone Hall, Windlestone Park, Windlestone</b>
DESIGNATION:	Listed Building grade II*, RPG grade II, CA
CONDITION:	Poor
OCCUPANCY:	N/A
PRIORITY CATEGORY:	C (C)
OWNER TYPE:	Private
LIST ENTRY NUMBER:	1160369

Early-C19 clock tower and stables gateway by Ignatius Bonomi. The cupola was repaired with a Historic England grant in 1989, but stonework repairs and general maintenance are now needed. The clock faces have been removed.

Contact: Martin Lowe 0191 269 1233



© Historic England

SITE NAME:	<b>Windlestone Hall, Windlestone Park, Windlestone</b>
DESIGNATION:	Listed Building grade II*, RPG grade II, CA
CONDITION:	Very bad
OCCUPANCY:	Vacant/not in use
PRIORITY CATEGORY:	A (A)
OWNER TYPE:	Private
LIST ENTRY NUMBER:	1160327

Large house, circa 1835, by Ignatius Bonomi for Sir Robert Johnson Eden. Surrounded by gardens and parkland and a cluster of estate buildings, including stables. Serious metal theft and vandalism in 2016 / 2017 has left the building in a serious condition. A temporary roof cover has been installed and discussions are taking place with a new owner about its re-use.

Contact: Martin Lowe 0191 269 1233



© Historic England

SITE NAME:	<b>Low Harperley Farmhouse, A689, Wolsingham</b>
DESIGNATION:	Listed Building grade II*
CONDITION:	Very bad
OCCUPANCY:	Occupied/in use
PRIORITY CATEGORY:	B (New entry)
OWNER TYPE:	Private
LIST ENTRY NUMBER:	1276972

Originally known as Harperley Hall. Manor house, now farmhouse. C16 and C17, probably incorporating an earlier building; C18 alterations and additions. This farmhouse suffered extensive fire damage before Christmas 2018 and has been placed on the HAR register as a result.

Contact: Kate Wilson 0191 269 1221



© Historic England Archive

SITE NAME:	<b>Harperley Working Camp, World War II Prisoner of War camp at Craigside, Wolsingham</b>
DESIGNATION:	Scheduled Monument
CONDITION:	Very bad
OCCUPANCY:	Vacant/not in use
PRIORITY CATEGORY:	A (A)
OWNER TYPE:	Private
LIST ENTRY NUMBER:	1020730

A very rare surviving example of a World War II Prisoner of War camp. Used by both German and Italian prisoners of war. 85% of original buildings are in roofed condition and wall paintings and internal fittings have also survived. Following a series of investigative surveys, a programme of conservation works, funded by Historic England, commenced in 2011. A second phase of work to the canteen and theatre was completed in 2013. Discussions are underway with the owner to agree a programme of work to maintain the site subject to securing funding from other sources.

Contact: Lee McFarlane 0191 269 1239

**PRIORITY CATEGORIES**

- A** Immediate risk of further rapid deterioration or loss of fabric; no solution agreed.
- B** Immediate risk of further rapid deterioration or loss of fabric; solution agreed but not yet implemented.
- C** Slow decay; no solution agreed.
- D** Slow decay; solution agreed but not yet implemented.
- E** Under repair or in fair to good repair, but no user identified; or under threat of vacancy with no obvious new user (applicable only to buildings capable of beneficial use).
- F** Repair scheme in progress and (where applicable) end use or user identified; or functionally redundant buildings with new use agreed but not yet implemented.

**NOTE**  
Last year's priority category is shown in brackets (otherwise, New Entry is noted).

**ABBREVIATIONS**

- CA** Conservation Area
- LB** Listed Building
- LPA** Local Planning Authority
- NP** National Park
- RPG** Registered Park and Garden
- SM** Scheduled Monument
- UA** Unitary Authority
- WHS** World Heritage Site



© Historic England

SITE NAME:	<b>Christ Church, Church Street, Consett</b>
DESIGNATION:	Listed Place of Worship grade II
CONDITION:	Poor
PRIORITY CATEGORY:	D (D)
OWNER TYPE:	Religious organisation
LIST ENTRY NUMBER:	1242728

Christ Church was built in 1866 in a distinctive Neo-Norman style. It has a squat west tower and semicircular chancel. The tower is in need of a comprehensive programme of repairs due to open cracks, voids and eroded pointing.

Contact: Kate Wilson 0191 269 1221



© Historic England

SITE NAME:	<b>Church of St Ives, Leadgate, Consett</b>
DESIGNATION:	Listed Place of Worship grade II
CONDITION:	Poor
PRIORITY CATEGORY:	C (New entry)
OWNER TYPE:	Religious organisation
LIST ENTRY NUMBER:	1240559

A large stone church of 1865-8 by the architect, Charles Hodgson Fowler. Roofing works were completed in 2017 with a Listed Places of Worship Roof Repairs Grant. There is structural movement at the east end of the building, together with open joints and deep pockets of stone erosion to other areas of external walling. Funding options are being explored for investigatory works and repairs.

Contact: Kate Wilson 0191 269 1221



© Historic England

SITE NAME:	<b>Church of St Anne, Market Place, Bishop Auckland</b>
DESIGNATION:	Listed Place of Worship grade II, CA
CONDITION:	Poor
PRIORITY CATEGORY:	D (D)
OWNER TYPE:	Religious organisation
LIST ENTRY NUMBER:	1292201

Church of 1846-8 by William Thompson, on the site of a medieval chapel. Tall aisled nave with clerestory windows, gabled south porch and distinctive west belfry. Chancel with organ chamber and vestry. A first phase of repairs to the north roof slopes was completed in 2015 through funding from the National Lottery Heritage Fund and Historic England Repair Grants for Places of Worship scheme. Funding to enable a second phase of repairs to the south roof slopes, and to areas of high-level stonework, is being pursued. The site is located in the Bishop Auckland Heritage Action Zone.

Contact: Kate Wilson 0191 269 1221



© Historic England

SITE NAME:	<b>Church of St Andrew, Dalton-le-Dale</b>
DESIGNATION:	Listed Place of Worship grade II*
CONDITION:	Poor
PRIORITY CATEGORY:	F (D)
OWNER TYPE:	Religious organisation
LIST ENTRY NUMBER:	1231690

A small medieval church, St Andrew's consists of an aisleless nave and continuous chancel. It has a late-C12 north doorway. Repair works to address water ingress at the west end of the nave were completed in 2017 with a Listed Places of Worship Roof Repairs Grant. Funding was awarded in 2017, through the National Lottery Heritage Fund Grants for Places of Worship scheme, for a supplementary phase of works to alleviate dampness and to conserve the deteriorating stonework of the north doorway. Those works are due to be completed in 2019.

Contact: Kate Wilson 0191 269 1221



© Historic England

SITE NAME:	<b>Church of St Helen, Church Kelloe, Kelloe</b>
DESIGNATION:	Listed Place of Worship grade I
CONDITION:	Poor
PRIORITY CATEGORY:	F (D)
OWNER TYPE:	Religious organisation
LIST ENTRY NUMBER:	1120748

St Helen's has a west tower and nave of Norman origin. The C13 chancel was substantially rebuilt in 1854 and refitted in 1901. Repairs to alleviate water ingress to the chancel were completed in 2017 with a Listed Places of Worship Roof Repairs Grant. Funding was awarded in 2017, through the National Lottery Heritage Fund Grants for Places of Worship scheme, to enable the repair of areas of decaying and deeply eroded external stonework. Those repairs are due to be completed in 2019.

Contact: Kate Wilson 0191 269 1221

## PRIORITY CATEGORIES

- A** Immediate risk of further rapid deterioration or loss of fabric; no solution agreed.
- B** Immediate risk of further rapid deterioration or loss of fabric; solution agreed but not yet implemented.
- C** Slow decay; no solution agreed.
- D** Slow decay; solution agreed but not yet implemented.
- E** Under repair or in fair to good repair, but no user identified; or under threat of vacancy with no obvious new user (applicable only to buildings capable of beneficial use).
- F** Repair scheme in progress and (where applicable) end use or user identified; or functionally redundant buildings with new use agreed but not yet implemented.

**NOTE**  
Last year's priority category is shown in brackets (otherwise, New Entry is noted).

## ABBREVIATIONS

CA	Conservation Area
LB	Listed Building
LPA	Local Planning Authority
NP	National Park
RPG	Registered Park and Garden
SM	Scheduled Monument
UA	Unitary Authority
WHS	World Heritage Site





SITE NAME:	<b>Church of St Mary, Town End, Middleton in Teesdale</b>
DESIGNATION:	Listed Place of Worship grade II, CA
CONDITION:	Poor
PRIORITY CATEGORY:	D (D)
OWNER TYPE:	Religious organisation
LIST ENTRY NUMBER:	1322768

The present church was built in 1878 on the site of an earlier building. Defective gutters and downpipes, together with leaking gable coping stones and other roof details, are causing water ingress. An unsuccessful application to the National Lottery Heritage Fund Grants for Places of Worship scheme was made in 2017. Other funding options are being explored.

Contact: Kate Wilson 0191 269 1221

© Historic England

SITE NAME:	<b>Derwentcote steel cementation furnace, iron finery forge and drift coal mine</b>		
DESIGNATION:	Scheduled Monument, LB grade I	LIST ENTRY NUMBER:	1015522
CONDITION:	Generally unsatisfactory with major localised problems	TREND:	Improving
PRINCIPAL VULNERABILITY:	Plant growth	NEW ENTRY?:	No
OWNER TYPE:	English Heritage	CONTACT:	Kate Wilson 0191 269 1221

SITE NAME:	<b>Barnard Castle: ringwork, shell keep castle, chapel and dovecote, Barnard Castle</b>		
DESIGNATION:	Scheduled Monument, 2 LBs, CA	LIST ENTRY NUMBER:	1007505
CONDITION:	Generally satisfactory but with significant localised problems	TREND:	Declining
PRINCIPAL VULNERABILITY:	Deterioration - in need of management	NEW ENTRY?:	No
OWNER TYPE:	Private, multiple owners	CONTACT:	Kate Wilson 0191 269 1221

SITE NAME:	<b>Ring cairn 350 metres east of Haythwaite, Barningham Moor, Barningham</b>		
DESIGNATION:	Scheduled Monument	LIST ENTRY NUMBER:	1017424
CONDITION:	Generally unsatisfactory with major localised problems	TREND:	Declining
PRINCIPAL VULNERABILITY:	Plant growth	NEW ENTRY?:	No
OWNER TYPE:	Private	CONTACT:	Tom Gledhill 0191 269 1203

SITE NAME:	<b>Grange and chapel, Bear Park, Bearpark</b>		
DESIGNATION:	Scheduled Monument, LB grade II	LIST ENTRY NUMBER:	1002346
CONDITION:	Generally satisfactory but with significant localised problems	TREND:	Declining
PRINCIPAL VULNERABILITY:	Vandalism	NEW ENTRY?:	No
OWNER TYPE:	Local authority	CONTACT:	Kate Wilson 0191 269 1221

SITE NAME:	<b>Enclosures and industrial workings on Cockfield Fell, Cockfield / Evenwood and Barony / Lynesack and Softley</b>		
DESIGNATION:	Scheduled Monument, 2 CAs	LIST ENTRY NUMBER:	1002314
CONDITION:	Generally satisfactory but with significant localised problems	TREND:	Declining
PRINCIPAL VULNERABILITY:	Collapse	NEW ENTRY?:	No
OWNER TYPE:	Mixed, multiple owners	CONTACT:	Lee McFarlane 0191 269 1239

SITE NAME:	<b>Remains of the Stockton and Darlington Railway, Etherley / Shildon / West Auckland</b>		
DESIGNATION:	Scheduled Monument and Listed Buildings - 2 grade II, part in CA	LIST ENTRY NUMBER:	1002315 and 1159141; 1160402
CONDITION:	Extensive significant problems	TREND:	Declining
PRINCIPAL VULNERABILITY:	Deterioration - in need of management	NEW ENTRY?:	No
OWNER TYPE:	Mixed, multiple owners	CONTACT:	Kate Wilson 0191 269 1221

#### PRIORITY CATEGORIES

- A** Immediate risk of further rapid deterioration or loss of fabric; no solution agreed.  
**B** Immediate risk of further rapid deterioration or loss of fabric; solution agreed but not yet implemented.  
**C** Slow decay; no solution agreed.

- D** Slow decay; solution agreed but not yet implemented.  
**E** Under repair or in fair to good repair, but no user identified; or under threat of vacancy with no obvious new user (applicable only to buildings capable of beneficial use).

- F** Repair scheme in progress and (where applicable) end use or user identified; or functionally redundant buildings with new use agreed but not yet implemented.

**NOTE**  
 Last year's priority category is shown in brackets (otherwise, New Entry is noted).

#### ABBREVIATIONS

CA	Conservation Area
LB	Listed Building
LPA	Local Planning Authority
NP	National Park
RPG	Registered Park and Garden
SM	Scheduled Monument
UA	Unitary Authority
WHS	World Heritage Site



SITE NAME:	<b>Roman period native settlement at Calf Holm, immediately west of Dine Holm Scar, Forest and Frith</b>		
DESIGNATION:	Scheduled Monument	LIST ENTRY NUMBER:	1019162
CONDITION:	Generally satisfactory but with significant localised problems	TREND:	Declining
PRINCIPAL VULNERABILITY:	Scrub/tree growth	NEW ENTRY?:	No
OWNER TYPE:	Private	CONTACT:	Kate Wilson 0191 269 1221
SITE NAME:	<b>Packhorse bridge, Headlam</b>		
DESIGNATION:	Scheduled Monument, LB grade II, CA	LIST ENTRY NUMBER:	1002359
CONDITION:	Generally satisfactory but with significant localised problems	TREND:	Declining
PRINCIPAL VULNERABILITY:	Deterioration - in need of management	NEW ENTRY?:	No
OWNER TYPE:	Local authority	CONTACT:	Kate Wilson 0191 269 1221
SITE NAME:	<b>Roman period native settlement and a bloomery 160 metres north west of Bleaback Force, Holwick</b>		
DESIGNATION:	Scheduled Monument	LIST ENTRY NUMBER:	1017120
CONDITION:	Generally unsatisfactory with major localised problems	TREND:	Declining
PRINCIPAL VULNERABILITY:	Plant growth	NEW ENTRY?:	No
OWNER TYPE:	Private	CONTACT:	Kate Wilson 0191 269 1221
SITE NAME:	<b>Two Romano-British hut circles and three shielings on Holwick Scars, 250 metres south of Hungry Hall, Holwick</b>		
DESIGNATION:	Scheduled Monument	LIST ENTRY NUMBER:	1019455
CONDITION:	Generally satisfactory but with significant localised problems	TREND:	Declining
PRINCIPAL VULNERABILITY:	Plant growth	NEW ENTRY?:	No
OWNER TYPE:	Private	CONTACT:	Kate Wilson 0191 269 1221
SITE NAME:	<b>Lanchester Roman fort (Longovicium), Lanchester</b>		
DESIGNATION:	Scheduled Monument	LIST ENTRY NUMBER:	1002361
CONDITION:	Generally satisfactory but with significant localised problems	TREND:	Unknown
PRINCIPAL VULNERABILITY:	Arable ploughing	NEW ENTRY?:	No
OWNER TYPE:	Mixed, multiple owners	CONTACT:	Kate Wilson 0191 269 1221
SITE NAME:	<b>Area of carved bedrock, 120 metres south of The Rigg, Lartington</b>		
DESIGNATION:	Scheduled Monument	LIST ENTRY NUMBER:	1018253
CONDITION:	Generally unsatisfactory with major localised problems	TREND:	Declining
PRINCIPAL VULNERABILITY:	Natural erosion - extensive	NEW ENTRY?:	No
OWNER TYPE:	Private	CONTACT:	Kate Wilson 0191 269 1221
SITE NAME:	<b>Carved bedrock with cups and grooves, 170 metres south east of The Rigg, Lartington</b>		
DESIGNATION:	Scheduled Monument	LIST ENTRY NUMBER:	1018251
CONDITION:	Generally unsatisfactory with major localised problems	TREND:	Declining
PRINCIPAL VULNERABILITY:	Natural erosion - extensive	NEW ENTRY?:	No
OWNER TYPE:	Private	CONTACT:	Kate Wilson 0191 269 1221

**PRIORITY CATEGORIES**

- A** Immediate risk of further rapid deterioration or loss of fabric; no solution agreed.  
**B** Immediate risk of further rapid deterioration or loss of fabric; solution agreed but not yet implemented.  
**C** Slow decay; no solution agreed.

- D** Slow decay; solution agreed but not yet implemented.  
**E** Under repair or in fair to good repair, but no user identified; or under threat of vacancy with no obvious new user (applicable only to buildings capable of beneficial use).

- F** Repair scheme in progress and (where applicable) end use or user identified; or functionally redundant buildings with new use agreed but not yet implemented.

**NOTE**  
Last year's priority category is shown in brackets (otherwise, New Entry is noted).

**ABBREVIATIONS**

CA	Conservation Area
LB	Listed Building
LPA	Local Planning Authority
NP	National Park
RPG	Registered Park and Garden
SM	Scheduled Monument
UA	Unitary Authority
WHS	World Heritage Site

SITE NAME:	Cup, ring and groove-marked rock 170 metres south west of West Loups's, Cotherstone Moor, Lartington		
DESIGNATION:	Scheduled Monument	LIST ENTRY NUMBER:	1016595
CONDITION:	Generally satisfactory but with significant localised problems	TREND:	Stable
PRINCIPAL VULNERABILITY:	Natural erosion - moderate	NEW ENTRY?:	No
OWNER TYPE:	Private	CONTACT:	Kate Wilson 0191 269 1221

SITE NAME:	Four areas of carving on a rock outcrop 200 metres south west of The Rigg, Lartington		
DESIGNATION:	Scheduled Monument	LIST ENTRY NUMBER:	1018250
CONDITION:	Generally unsatisfactory with major localised problems	TREND:	Declining
PRINCIPAL VULNERABILITY:	Natural erosion - extensive	NEW ENTRY?:	No
OWNER TYPE:	Private	CONTACT:	Kate Wilson 0191 269 1221

SITE NAME:	Pike Law lead hushes and mines, Newbiggin / Forest and Frith		
DESIGNATION:	Scheduled Monument	LIST ENTRY NUMBER:	1015835
CONDITION:	Generally satisfactory but with significant localised problems	TREND:	Declining
PRINCIPAL VULNERABILITY:	Animal burrowing - extensive	NEW ENTRY?:	No
OWNER TYPE:	Private	CONTACT:	Kate Wilson 0191 269 1221



© Historic England

SITE NAME:	Croxdale Hall, Croxdale and Hett
DESIGNATION:	Registered Park and Garden grade II*, 17 LBs, 2 SMs, part in CA
CONDITION:	Generally unsatisfactory with major localised problems
VULNERABILITY:	Medium
TREND:	Declining
NEW ENTRY?:	No
OWNER TYPE:	Private
LIST ENTRY NUMBER:	1001271

A late-C18 walled garden accompanying a country house, set in parkland of early to mid-C18 origin. The walled garden and lakes are by the designer Lewis Kennedy. Croxdale Hall has been the seat of the Salvin family since the C15. Maintenance of the gardens has fallen back in recent years and the water bodies are in poor and deteriorating condition. The notable 'cranked' walls flanking the orangery are in an advanced state of decay. Historic England has carried out recent research into the significance of the walled garden.

Contact: Chris Mayes 0191 269 1226

SITE NAME:	Anfield Plain, Stanley		
DESIGNATION:	Conservation Area, 2 LBs	NEW ENTRY?:	No
CONDITION:	Very bad	TREND:	No significant change
VULNERABILITY:	High	CONTACT:	David Sparkes (LPA) 03000 267125

SITE NAME:	Bishop Auckland		
DESIGNATION:	Conservation Area, 72 LBs, part in RPG grade II*, 2 SMs	NEW ENTRY?:	No
CONDITION:	Very bad	TREND:	Improving significantly
VULNERABILITY:	Medium	CONTACT:	David Sparkes (LPA) 03000 267125

SITE NAME:	Bowburn, Cassop-cum-Quarrington		
DESIGNATION:	Conservation Area	NEW ENTRY?:	No
CONDITION:	Very bad	TREND:	Deteriorating
VULNERABILITY:	Low	CONTACT:	David Sparkes (LPA) 03000 267125

#### PRIORITY CATEGORIES

- A** Immediate risk of further rapid deterioration or loss of fabric; no solution agreed.
- B** Immediate risk of further rapid deterioration or loss of fabric; solution agreed but not yet implemented.
- C** Slow decay; no solution agreed.
- D** Slow decay; solution agreed but not yet implemented.
- E** Under repair or in fair to good repair, but no user identified; or under threat of vacancy with no obvious new user (applicable only to buildings capable of beneficial use).
- F** Repair scheme in progress and (where applicable) end use or user identified; or functionally redundant buildings with new use agreed but not yet implemented.

**NOTE**  
Last year's priority category is shown in brackets (otherwise, New Entry is noted).

#### ABBREVIATIONS

CA	Conservation Area
LB	Listed Building
LPA	Local Planning Authority
NP	National Park
RPG	Registered Park and Garden
SM	Scheduled Monument
UA	Unitary Authority
WHS	World Heritage Site

SITE NAME:	<b>Cockfield</b>		
DESIGNATION:	Conservation Area, 10 LBs, part in SM	NEW ENTRY?:	No
CONDITION:	Poor	TREND:	No significant change
VULNERABILITY:	High	CONTACT:	David Sparkes (LPA) 03000 267125

SITE NAME:	<b>Kirk Merrington, Spennymoor</b>		
DESIGNATION:	Conservation Area, 12 LBs	NEW ENTRY?:	No
CONDITION:	Poor	TREND:	No significant change
VULNERABILITY:	High	CONTACT:	David Sparkes (LPA) 03000 267125

SITE NAME:	<b>Seaham</b>		
DESIGNATION:	Conservation Area, 9 LBs	NEW ENTRY?:	No
CONDITION:	Very bad	TREND:	Improving
VULNERABILITY:	Medium	CONTACT:	David Sparkes (LPA) 03000 267125

SITE NAME:	<b>Sildon</b>		
DESIGNATION:	Conservation Area, 9 LBs	NEW ENTRY?:	No
CONDITION:	Poor	TREND:	Deteriorating
VULNERABILITY:	Medium	CONTACT:	David Sparkes (LPA) 03000 267125

SITE NAME:	<b>Trimdon Village, Trimdon</b>		
DESIGNATION:	Conservation Area, 3 LBs	NEW ENTRY?:	No
CONDITION:	Poor	TREND:	Deteriorating
VULNERABILITY:	Medium	CONTACT:	David Sparkes (LPA) 03000 267125

SITE NAME:	<b>Windlestone Park, Windlestone</b>		
DESIGNATION:	Conservation Area, 17 LBs, part in RPG grade II	NEW ENTRY?:	No
CONDITION:	Very bad	TREND:	Deteriorating significantly
VULNERABILITY:	High	CONTACT:	David Sparkes (LPA) 03000 267125

## NORTHUMBERLAND (UA)



© Historic England

SITE NAME:	<b>Akeld Bastle and attached walling to south, Akeld</b>
DESIGNATION:	Listed Building grade II*
CONDITION:	Poor
OCCUPANCY:	Unknown
PRIORITY CATEGORY:	C (C)
OWNER TYPE:	Commercial company

LIST ENTRY NUMBER: 1042370

This late-medieval bastle has random rubble walls over one metre thick and a tunnel vault on the first floor. The original doorway in the west wall has a chamfered surround with drawbar holes. The upper storey appears to have been rebuilt in the C16 or C17 and incorporates a dovecote with five stone alighting ledges in the north gable. The Welsh slate roof is in poor condition and has a hole caused by the adjacent ash tree rubbing on it.

Contact: Kate Wilson 0191 269 1221



© Historic England

SITE NAME:	<b>Holmslinn lead mine, 200 metres south east of Holmes, Sinderhope, Allendale</b>
DESIGNATION:	Scheduled Monument and Listed Building grade II
CONDITION:	Very bad
OCCUPANCY:	N/A
PRIORITY CATEGORY:	C (C)
OWNER TYPE:	Private

LIST ENTRY NUMBER: 1015848 and 1154939

A series of standing and buried remains of one of four mine shafts in the East Allen valley. The shaft, 70 metres deep, was dug in 1855. The tower base enclosing the shaft, the engine bed and wheel pit (grade II listed) is being damaged by tree roots. Parts of the wheel pit collapsed in 2011. A broad repair solution has been agreed, and a Management Plan prepared, with support from Natural England. Funding has yet to be identified for the necessary works.

Contact: Kate Wilson 0191 269 1221

### PRIORITY CATEGORIES

- A** Immediate risk of further rapid deterioration or loss of fabric; no solution agreed.
- B** Immediate risk of further rapid deterioration or loss of fabric; solution agreed but not yet implemented.
- C** Slow decay; no solution agreed.
- D** Slow decay; solution agreed but not yet implemented.
- E** Under repair or in fair to good repair, but no user identified; or under threat of vacancy with no obvious new user (applicable only to buildings capable of beneficial use).
- F** Repair scheme in progress and (where applicable) end use or user identified; or functionally redundant buildings with new use agreed but not yet implemented.

**NOTE**  
Last year's priority category is shown in brackets (otherwise, New Entry is noted).

### ABBREVIATIONS

CA	Conservation Area
LB	Listed Building
LPA	Local Planning Authority
NP	National Park
RPG	Registered Park and Garden
SM	Scheduled Monument
UA	Unitary Authority
WHS	World Heritage Site



© Historic England

SITE NAME:	<b>Bondgate Tower, Bondgate Within, Alnwick</b>
DESIGNATION:	Scheduled Monument and Listed Building grade I, CA
CONDITION:	Very bad
OCCUPANCY:	Vacant/not in use
PRIORITY CATEGORY:	A (A)
OWNER TYPE:	Private
LIST ENTRY NUMBER:	1006597 and 1041513

The east gate of the former town wall, built circa 1450 by the second Earl of Northumberland. Consists of a recessed central portal between two projecting semi-octagonal towers. The main defects relate to damage from high-sided vehicles passing through the central portal. Further impact of a similar nature could cause a serious collapse.

Contact: Kate Wilson 0191 269 1221



© Historic England

SITE NAME:	<b>General Lambert's House, 31 and 33, Narrowgate, Alnwick</b>
DESIGNATION:	Listed Building grade II*, CA
CONDITION:	Poor
OCCUPANCY:	Vacant/not in use
PRIORITY CATEGORY:	B (B)
OWNER TYPE:	Private
LIST ENTRY NUMBER:	1041425

Early-C19 re-fronting of two 18th century townhouses. Much of the original interior detailing is still present. The building is vacant and deteriorating. A condition survey has been prepared and the owner has consent to convert the building to a new use. A Historic England grant was offered in early 2018 to allow for survey work and urgent repairs to the building.

Contact: Martin Lowe 0191 269 1233



© Historic England

SITE NAME:	<b>Woodhorn Colliery, east &amp; west shaft head gear and Walker fan house, Ashington</b>
DESIGNATION:	Scheduled Monument, 2 LBs
CONDITION:	Poor
OCCUPANCY:	Part occupied/part in use
PRIORITY CATEGORY:	C (C)
OWNER TYPE:	Local authority
LIST ENTRY NUMBER:	1016976

The first colliery shaft was sunk in 1894. Production stopped in 1981 and the site opened as a museum in 1989. Repairs were completed to the east shaft head gear and enclosing structure in 2014. Significant corrosion has reappeared and the enclosing structure is leaking. The roof to the adjoining Walker Fan House is also leaking and the steelwork to the west shaft head gear is corroding and in need of repair. Discussions are underway about a prioritised programme of repair and maintenance works to the site as a whole. Historic England has provided a digital baseline record of the site.

Contact: David Farrington 0191 269 1230



© Historic England

SITE NAME:	<b>Hydraulic silo, 70 metres east of Cragend Farmhouse, Cartington</b>
DESIGNATION:	Listed Building grade II*
CONDITION:	Poor
OCCUPANCY:	N/A
PRIORITY CATEGORY:	D (D)
OWNER TYPE:	Private
LIST ENTRY NUMBER:	1153196

Experimental hydraulic silo, circa 1895, by Lord Armstrong. Linear plan comprising a rectangular silage bay on each side of a taller cross-gabled centre. The interior contains a hydraulic engine and turbine. Repairs have been completed to the roof of the central section. A further phase of works is due to be undertaken in 2019 with funding from the Historic Houses Foundation.

Contact: David Farrington 0191 269 1230



© Historic England

SITE NAME:	<b>Little Swinburne Tower, Little Swinburne, Chollerton</b>
DESIGNATION:	Scheduled Monument and Listed Building grade II
CONDITION:	Very bad
OCCUPANCY:	Vacant/not in use
PRIORITY CATEGORY:	B (B)
OWNER TYPE:	Private
LIST ENTRY NUMBER:	1011412 and 1044908

Remote C15 tower house in a poor state of repair. Part of Little Swinburne shrunken medieval village. Surrounded by fallen masonry and in need of urgent attention to prevent further falls. A repair scheme has been identified but has yet to be implemented.

Contact: Kate Wilson 0191 269 1221

#### PRIORITY CATEGORIES

- A** Immediate risk of further rapid deterioration or loss of fabric; no solution agreed.  
**B** Immediate risk of further rapid deterioration or loss of fabric; solution agreed but not yet implemented.  
**C** Slow decay; no solution agreed.

- D** Slow decay; solution agreed but not yet implemented.  
**E** Under repair or in fair to good repair, but no user identified; or under threat of vacancy with no obvious new user (applicable only to buildings capable of beneficial use).

- F** Repair scheme in progress and (where applicable) end use or user identified; or functionally redundant buildings with new use agreed but not yet implemented.

**NOTE**  
 Last year's priority category is shown in brackets (otherwise, New Entry is noted).

#### ABBREVIATIONS

CA	Conservation Area
LB	Listed Building
LPA	Local Planning Authority
NP	National Park
RPG	Registered Park and Garden
SM	Scheduled Monument
UA	Unitary Authority
WHS	World Heritage Site





© Historic England

SITE NAME:	<b>Walker's Pottery, Corbridge</b>
DESIGNATION:	Scheduled Monument and Listed Buildings - 2 grade II*, 2 LBs
CONDITION:	Poor
OCCUPANCY:	N/A
PRIORITY CATEGORY:	A (A)
OWNER TYPE:	Mixed, multiple owners
LIST ENTRY NUMBER:	1006441 and 1370576; 1155212

The site includes the standing and buried remains of a post-medieval pottery. The two bottle kilns were repaired through a Historic England Repair Grant in 2016. The remainder of the site has suffered from a lack of long term maintenance and several of the buildings are in a poor condition. Following a recent change in ownership, there have been positive initiatives to improve the management of the site.

Contact: Sara Rushton 0191 269 1222



© Historic England

SITE NAME:	<b>Twizel Bridge, Cornhill-on-Tweed / Duddo</b>
DESIGNATION:	Scheduled Monument, LB grade II*, RPG grade II*
CONDITION:	Poor
OCCUPANCY:	N/A
PRIORITY CATEGORY:	A (A)
OWNER TYPE:	Local authority
LIST ENTRY NUMBER:	1020743

Remains of a medieval single-span bridge of early-C16 date, spanning the River Till near Twizel Castle. The bridge retains its medieval appearance and character and has been the subject of some repairs, probably in the C18, but no major strengthening works. It was by-passed by a modern road bridge to the south in the 1980s. The eastern abutment is leaning to south and has structural issues. In 2017-18 conservation re-pointing was done to the arch, parapets & abutments. Works to repair the leaning eastern abutments has not yet progressed.

Contact: Lee McFarlane 0191 269 1239



© Historic England

SITE NAME:	<b>Twizel medieval tower house and folly, Twizel, Duddo</b>
DESIGNATION:	Scheduled Monument and Listed Building grade II*, part in RPG grade II*
CONDITION:	Very bad
OCCUPANCY:	N/A
PRIORITY CATEGORY:	C (C)
OWNER TYPE:	Private
LIST ENTRY NUMBER:	1018445 and 1042168

The present building incorporates the remains of a medieval tower house which continued to be developed and added to into the C19. Much of the C19 structure was demolished and the building, which was once five storeys high, now stands to three storeys. The site has been subject to longstanding lack of regular maintenance. It shows signs of structural instability, including substantial vertical cracks around many of the arches and window openings. A measured survey has been completed.

Contact: Sara Rushton 0191 269 1222



© Historic England

SITE NAME:	<b>Ford Castle, Ford</b>
DESIGNATION:	Listed Building grade I
CONDITION:	Poor
OCCUPANCY:	Occupied/in use
PRIORITY CATEGORY:	F (F)
OWNER TYPE:	Local authority
LIST ENTRY NUMBER:	1371004

Originally a C14 quadrilateral castle with four corner towers, converted to a mansion in 1694 and further altered in 1761 (for John Hussey Delaval) and 1862 (for the Marchioness of Waterford). Now used for residential courses and as a venue for functions. A number of repairs have been undertaken to address the areas most affected by rainwater ingress, but further work is required. A programme of repairs is in progress.

Contact: Martin Lowe 0191 269 1233



© Historic England

SITE NAME:	<b>Ford Colliery, Ford</b>
DESIGNATION:	Scheduled Monument and Listed Building grade II
CONDITION:	Poor
OCCUPANCY:	Vacant/not in use
PRIORITY CATEGORY:	D (D)
OWNER TYPE:	Charity (non-heritage)
LIST ENTRY NUMBER:	1020746 and 1154125

Monument including above and below ground remains of Ford Colliery. The colliery worked from at least the middle of the C17 through to 1919. The site includes the engine house chimney which was repaired in 2008-9. A condition survey has been prepared for the engine house and pit head. A programme of archaeological recording and borehole investigations has informed the preparation of a full repair scheme, funded by Historic England. The repair scheme now needs to be implemented to enable public access to these structures.

Contact: Kate Wilson 0191 269 1221

#### PRIORITY CATEGORIES

- A** Immediate risk of further rapid deterioration or loss of fabric; no solution agreed.  
**B** Immediate risk of further rapid deterioration or loss of fabric; solution agreed but not yet implemented.  
**C** Slow decay; no solution agreed.

- D** Slow decay; solution agreed but not yet implemented.  
**E** Under repair or in fair to good repair, but no user identified; or under threat of vacancy with no obvious new user (applicable only to buildings capable of beneficial use).

- F** Repair scheme in progress and (where applicable) end use or user identified; or functionally redundant buildings with new use agreed but not yet implemented.

**NOTE**  
 Last year's priority category is shown in brackets (otherwise, New Entry is noted).

#### ABBREVIATIONS

CA	Conservation Area
LB	Listed Building
LPA	Local Planning Authority
NP	National Park
RPG	Registered Park and Garden
SM	Scheduled Monument
UA	Unitary Authority
WHS	World Heritage Site



© Historic England

SITE NAME:	Pair of bastles, north-west of the Green at Chesterwood, Haydon Bridge, Haydon
DESIGNATION:	Scheduled Monument and Listed Buildings - 3 grade II
CONDITION:	Poor
OCCUPANCY:	N/A
PRIORITY CATEGORY:	C (C)
OWNER TYPE:	Private
LIST ENTRY NUMBER:	1006432 and 1042501; 1154494; 1154518

The site consists of the scheduled remains of four defended farmhouses dating from between 1575 and 1650. Those to the south and west of the Green have recently been repaired and converted to residential use. The pair to the far north-west of the Green are not actively used and are deteriorating. There are areas of loose, unstable and open-jointed stone walling. Discussions are underway with the owner to help bring forward a programme of repairs.

Contact: David Farrington 0191 269 1230



© Historic England

SITE NAME:	Stublick Colliery beam engine house, Haydon
DESIGNATION:	Listed Building grade II*, SM
CONDITION:	Poor
OCCUPANCY:	N/A
PRIORITY CATEGORY:	C (C)
OWNER TYPE:	Private
LIST ENTRY NUMBER:	1370425

The beam engine house is part of the Stublick Colliery site - the finest group of early-C19 colliery buildings in the region. Although other grade II\* buildings on the site are in fair condition, the engine house is in urgent need of repair. The ground around the colliery buildings was scheduled in November 2003.

Contact: Kate Wilson 0191 269 1221



© Historic England

SITE NAME:	Crawley Tower (with cottage inside), Crawley, Hedgeley
DESIGNATION:	Listed Building grade II*
CONDITION:	Poor
OCCUPANCY:	Vacant/not in use
PRIORITY CATEGORY:	C (C)
OWNER TYPE:	Private
LIST ENTRY NUMBER:	1057698

Remains of an early-C14 tower house, with a C18 cottage built inside when the ruins were altered to form an eye-catcher on the Shawdon Estate. Constructed of massive squared stone; the cottage with a slate roof. The interior is now gutted and contains structural propping. The tower is vacant with no identified use, although the adjacent buildings form part of a working farm. A budget for project development work has been identified.

Contact: Kate Wilson 0191 269 1221



© Historic England

SITE NAME:	Union Suspension Bridge (that part in England), Horncliffe
DESIGNATION:	Listed Building grade I
CONDITION:	Poor
OCCUPANCY:	N/A
PRIORITY CATEGORY:	D (D)
OWNER TYPE:	Local authority
LIST ENTRY NUMBER:	1042214

Spanning the border of Scotland and England across the River Tweed, the bridge was built in 1820. It is Britain's oldest suspension bridge in road use. Some repairs have been undertaken but further substantial works are required to safeguard the structure in the long-term. A first round National Lottery Heritage Fund grant was awarded in March 2018 to enable a comprehensive repair scheme to be drawn up. A decision on a second round application is due in September 2019. Historic England is continuing to offer technical advice and potential grant support as part of a cross-border partnership.

Contact: David Farrington 0191 269 1230



© Historic England

SITE NAME:	Bastle, 100 metres south west of Ray Cottages, Kirkwhelpington
DESIGNATION:	Scheduled Monument
CONDITION:	Poor
OCCUPANCY:	N/A
PRIORITY CATEGORY:	C (C)
OWNER TYPE:	Private
LIST ENTRY NUMBER:	1011107

Ruined medieval defended farmhouse, situated in the grounds of Ray Castle, with 1.4 metres thick stone walls standing to a maximum height of 2.2 metres. Recent clearance of mature vegetation has reduced the risk of disturbance, although some areas of loose, displaced or unstable stones remain. Discussions are underway to help establish a planned maintenance and repair regime for the site.

Contact: David Farrington 0191 269 1230

#### PRIORITY CATEGORIES

- A** Immediate risk of further rapid deterioration or loss of fabric; no solution agreed.  
**B** Immediate risk of further rapid deterioration or loss of fabric; solution agreed but not yet implemented.  
**C** Slow decay; no solution agreed.

- D** Slow decay; solution agreed but not yet implemented.  
**E** Under repair or in fair to good repair, but no user identified; or under threat of vacancy with no obvious new user (applicable only to buildings capable of beneficial use).

- F** Repair scheme in progress and (where applicable) end use or user identified; or functionally redundant buildings with new use agreed but not yet implemented.

**NOTE**  
 Last year's priority category is shown in brackets (otherwise, New Entry is noted).

#### ABBREVIATIONS

CA	Conservation Area
LB	Listed Building
LPA	Local Planning Authority
NP	National Park
RPG	Registered Park and Garden
SM	Scheduled Monument
UA	Unitary Authority
WHS	World Heritage Site



© Historic England

SITE NAME:	Capheaton tiler, Mirlaw House, Kirkwhelpington
DESIGNATION:	Scheduled Monument
CONDITION:	Poor
OCCUPANCY:	N/A
PRIORITY CATEGORY:	C (C)
OWNER TYPE:	Private
LIST ENTRY NUMBER:	1006418

Tilery built for the Kirkharle Estate c1800. Masonry and the brick vaults are in a poor condition due to invasive vegetation and loss of fabric. Vegetation control would help secure its long-term future.

Contact: Kate Wilson 0191 269 1221



© Historic England

SITE NAME:	Barmoor Castle, Barmoor, Lowick
DESIGNATION:	Listed Building grade II*
CONDITION:	Very bad
OCCUPANCY:	Vacant/not in use
PRIORITY CATEGORY:	B (B)
OWNER TYPE:	Private
LIST ENTRY NUMBER:	1156023

Country house of 1801 that incorporates earlier masonry. The building received grant-aid towards repairs in 1986 but further deterioration has occurred. A grant was offered by Historic England in 2011 towards a package of project development works. That work, which included the preparation of a conservation plan and condition survey, is helping to inform discussions about the site's future.

Contact: David Farrington 0191 269 1230



© Northumberland Council

SITE NAME:	Pithead baths at Lynemouth Colliery, Lynemouth
DESIGNATION:	Listed Building grade II*
CONDITION:	Very bad
OCCUPANCY:	Vacant/not in use
PRIORITY CATEGORY:	A (A)
OWNER TYPE:	Commercial company
LIST ENTRY NUMBER:	1156081

Pithead baths of 1938 by FG Frizzell in Modern Movement style. Vacant for over twenty years and previously subject to vandalism. Site around the building now used reducing the likelihood of vandalism but no plans for the re-use of the building at present.

Contact: Martin Lowe 0191 269 1233




© Historic England

SITE NAME:	Mitford Castle, Mitford
DESIGNATION:	Scheduled Monument and Listed Buildings - 5 grade I
CONDITION:	Poor
OCCUPANCY:	N/A
PRIORITY CATEGORY:	D (D)
OWNER TYPE:	Commercial company
LIST ENTRY NUMBER:	1017318 and 1370755; 1042645; 1370756; 1042647; 1042646

Late-C11 motte and bailey castle converted to a shell keep in the C12. The five-sided keep of the C13 includes a C12 curtain wall, curtain wall structures and mid-C12 chapel. It is now a roofless ruin but capable of consolidation. Grant-aided photographic recording for the castle is now complete. Historic England offered grants towards three phases of the repair programme, the first two of which are now complete.

Contact: Kate Wilson 0191 269 1221



© Historic England

SITE NAME:	Church of St Mary, Woodhorn, Newbiggin by the Sea
DESIGNATION:	Listed Building grade I
CONDITION:	Poor
OCCUPANCY:	Vacant/not in use
PRIORITY CATEGORY:	C (C)
OWNER TYPE:	Local authority
LIST ENTRY NUMBER:	1304471

Former parish church with surviving pre-Conquest elements. Significant rebuilding work took place throughout the C12 and C13 before a major rebuild was carried out in 1843-44 by B & J Green architects. The church closed as a place of worship in 1972 and was subsequently used as a museum and workspace for artists. Structural movement has been identified in some parts of the building and other repairs are required. Discussions are underway to help secure the church's repair and future use.

Contact: David Farrington 0191 269 1230

#### PRIORITY CATEGORIES

- A** Immediate risk of further rapid deterioration or loss of fabric; no solution agreed.
- B** Immediate risk of further rapid deterioration or loss of fabric; solution agreed but not yet implemented.
- C** Slow decay; no solution agreed.
- D** Slow decay; solution agreed but not yet implemented.
- E** Under repair or in fair to good repair, but no user identified; or under threat of vacancy with no obvious new user (applicable only to buildings capable of beneficial use).
- F** Repair scheme in progress and (where applicable) end use or user identified; or functionally redundant buildings with new use agreed but not yet implemented.

**NOTE**  
Last year's priority category is shown in brackets (otherwise, New Entry is noted).

#### ABBREVIATIONS

CA	Conservation Area
LB	Listed Building
LPA	Local Planning Authority
NP	National Park
RPG	Registered Park and Garden
SM	Scheduled Monument
UA	Unitary Authority
WHS	World Heritage Site





© Historic England

SITE NAME:	North west pillbox, Fort House, A193 (east side off), Hartley, Seaton Sluice, Seaton Valley
DESIGNATION:	Listed Building grade II*
CONDITION:	Poor
OCCUPANCY:	N/A
PRIORITY CATEGORY:	C (C)
OWNER TYPE:	Private
LIST ENTRY NUMBER:	1041329

Pillbox or defensible latrine, circa 1917. Rare survival as part of a World War I fort. Suffering from structural problems and lack of maintenance. A repair scheme has been drawn up with funding from Historic England which has informed an updated structural report in April 2019. There have been recent discussions with the new owner of the site about the repair of the pillbox alongside the repair and re-use of other listed heritage assets on the site.

Contact: Rosa Teira Paz 01912691240



© Northumberland Council

SITE NAME:	Water tank, Fort House, A193 (east side), Hartley, Seaton Sluice, Seaton Valley
DESIGNATION:	Listed Building grade II*
CONDITION:	Poor
OCCUPANCY:	Part occupied/part in use
PRIORITY CATEGORY:	C (C)
OWNER TYPE:	Private
LIST ENTRY NUMBER:	1303566

Water tank incorporating former ablutions building, built circa 1917 and a rare survival of part of a World War I fort. Suffering from structural problems and lack of maintenance. A repair scheme has been drawn up with funding from Historic England which has informed an updated structural report in April 2019. There have been recent discussions with the new owner of the site about the repair and conversion of the water tank into an interpretation hub of the history of the fort alongside the repair and re-use of other listed heritage assets on the site.

Contact: Rosa Teira Paz 01912691240



© Historic England

SITE NAME:	Mausoleum, east of Seaton Delaval Hall, Seaton Delaval, Seaton Valley
DESIGNATION:	Listed Building grade II*, RPG grade II*, CA
CONDITION:	Poor
OCCUPANCY:	N/A
PRIORITY CATEGORY:	C (C)
OWNER TYPE:	Charity (heritage)
LIST ENTRY NUMBER:	1154937

Mausoleum of 1766; the focal point of a walk to the east of the Hall, overlooking parkland to the south. The Hall was built 1718-29 by Vanbrugh, with early-C18 landscaping incorporating earlier and later features. The mausoleum is roofless and subject to graffiti and vandalism. Urgent works were funded by Historic England in 1994, but further works are required to the building and its setting.

Contact: Chris Mayes 0191 269 1226



© Historic England

SITE NAME:	Simonburn Castle, Castle Lane, Simonburn
DESIGNATION:	Scheduled Monument and Listed Building grade II
CONDITION:	Very bad
OCCUPANCY:	Vacant/not in use
PRIORITY CATEGORY:	A (A)
OWNER TYPE:	Private
LIST ENTRY NUMBER:	1012414 and 1302543

C13 tower house with C18 Gothick style additions to create a folly. The basement vault has suffered some collapse and there is damaging vegetation growth. The building is in need of urgent repair. A Management Agreement was established with the owner to clear some of the vegetation.

Contact: Kate Wilson 0191 269 1221



© Historic England

SITE NAME:	Cocklaw Tower, East Cocklaw, Wall
DESIGNATION:	Scheduled Monument and Listed Building grade I
CONDITION:	Poor
OCCUPANCY:	Vacant/not in use
PRIORITY CATEGORY:	D (C)
OWNER TYPE:	Private
LIST ENTRY NUMBER:	1006602 and 1156641

C14 tower containing wall paintings of probable C16 date. The tower is roofless, with self-seeded shrubs in the wall tops and over the first floor barrel-vaulting. Areas of the wall tops are vulnerable and there has been a partial collapse of the vaulting. The wall paintings show recent loss and are highly vulnerable, but have been subject to detailed archaeological recording. On-going discussions with owner on options to secure the paintings from further loss.

Contact: Mike Collins 0191 269 1212

**PRIORITY CATEGORIES**

- A** Immediate risk of further rapid deterioration or loss of fabric; no solution agreed.
- B** Immediate risk of further rapid deterioration or loss of fabric; solution agreed but not yet implemented.
- C** Slow decay; no solution agreed.

- D** Slow decay; solution agreed but not yet implemented.
- E** Under repair or in fair to good repair, but no user identified; or under threat of vacancy with no obvious new user (applicable only to buildings capable of beneficial use).

- F** Repair scheme in progress and (where applicable) end use or user identified; or functionally redundant buildings with new use agreed but not yet implemented.

**NOTE**  
Last year's priority category is shown in brackets (otherwise, New Entry is noted).

**ABBREVIATIONS**

- CA** Conservation Area
- LB** Listed Building
- LPA** Local Planning Authority
- NP** National Park
- RPG** Registered Park and Garden
- SM** Scheduled Monument
- UA** Unitary Authority
- WHS** World Heritage Site





© Historic England Archive

SITE NAME:	<b>Entrance gates to Hartford Hall, Hartford Bridge, West Bedlington</b>
DESIGNATION:	Listed Building grade II*
CONDITION:	Very bad
OCCUPANCY:	N/A
PRIORITY CATEGORY:	C (C)
OWNER TYPE:	Unknown
LIST ENTRY NUMBER:	1041381

Gates made by the Coalbrookdale Company and exhibited at the Vienna Exhibition of 1873. Historic England offered grant-aid towards the repair of the gates, but that project later stalled when the then owners of the estate went into administration. The gates are now in safe temporary storage. An updated condition assessment was completed with Historic England funding in 2014 and options to try and secure a sustainable long-term solution are being explored. A Historic England funded project in 2017 has catalogued and placed in storage all smaller elements for future conservation works.

Contact: Chris Mayes 0191 269 1226



© Historic England

SITE NAME:	<b>Sharpe's Folly, Rothbury, Tosson, Whitton and Tosson</b>
DESIGNATION:	Listed Building grade II*, CA
CONDITION:	Fair
OCCUPANCY:	Vacant/not in use
PRIORITY CATEGORY:	D (D)
OWNER TYPE:	Commercial company
LIST ENTRY NUMBER:	1155472

Folly, probably 1720s, by Archdeacon Sharpe, Rector of Rothbury. Ashlar round tower c30 feet high. Probably the earliest folly in the county, said to have been built partly to alleviate local unemployment and partly to satisfy the Archdeacon's taste for astronomy. Discussions are underway with the owner, Local Authority and Historic England to secure urgent repairs.

Contact: Tom Gledhill 0191 269 1203



© Historic England

SITE NAME:	<b>Church of St Cuthbert, Church Street, Haydon</b>
DESIGNATION:	Listed Place of Worship grade II*, CA
CONDITION:	Poor
PRIORITY CATEGORY:	C (C)
OWNER TYPE:	Religious organisation
LIST ENTRY NUMBER:	1154539

The church was erected in 1796 by the Greenwich Hospital Trustees, to whom the Derwentwater estates passed in the C18. It has an elegant west tower, narrower than the nave, which is topped by a pagoda-like roof. A north transept was added in 1869 to accommodate children from the Shaftoe Trust School. The chancel was enlarged, and other alterations made, in 1898. There is structural movement in the transept and rainwater ingress.

Contact: Kate Wilson 0191 269 1221



© Historic England

SITE NAME:	<b>Haydon Old Church, Old Haydon, Haydon</b>
DESIGNATION:	Listed Place of Worship grade I
CONDITION:	Poor
PRIORITY CATEGORY:	D (D)
OWNER TYPE:	Religious organisation
LIST ENTRY NUMBER:	1042512

Former parish church, still used for occasional worship, with C12 chancel and C14 south chapel. There are dampness problems due to failure of the stone slated roof, together with inadequately sized gutters and pipes and high external ground levels to the north wall. Funding for repairs is being pursued and discussions are underway about enhancing the building's future use.

Contact: Kate Wilson 0191 269 1221



© Historic England

SITE NAME:	<b>Church of Our Lady, Seaton Delaval, Seaton Valley</b>
DESIGNATION:	Listed Place of Worship grade I, RPG grade II*, CA
CONDITION:	Poor
PRIORITY CATEGORY:	C (C)
OWNER TYPE:	Religious organisation
LIST ENTRY NUMBER:	1041317

Originally the private chapel of the Delaval family, the church has a short and tall nave, lower chancel and west porch. It dates from the early-C12, but may incorporate earlier fabric. Structural movement, which is affecting two internal arches and the east wall, has been monitored since 1998. Following a specialist report in 2011, some remedial work was completed in 2017 with funding from the National Lottery Heritage Fund Grants for Places of Worship scheme. Further monitoring is underway to determine the underlying cause of the movement and final repair solutions.

Contact: Kate Wilson 0191 269 1221

#### PRIORITY CATEGORIES

- A** Immediate risk of further rapid deterioration or loss of fabric; no solution agreed.
- B** Immediate risk of further rapid deterioration or loss of fabric; solution agreed but not yet implemented.
- C** Slow decay; no solution agreed.
- D** Slow decay; solution agreed but not yet implemented.
- E** Under repair or in fair to good repair, but no user identified; or under threat of vacancy with no obvious new user (applicable only to buildings capable of beneficial use).
- F** Repair scheme in progress and (where applicable) end use or user identified; or functionally redundant buildings with new use agreed but not yet implemented.

**NOTE**  
Last year's priority category is shown in brackets (otherwise, New Entry is noted).

#### ABBREVIATIONS

CA	Conservation Area
LB	Listed Building
LPA	Local Planning Authority
NP	National Park
RPG	Registered Park and Garden
SM	Scheduled Monument
UA	Unitary Authority
WHS	World Heritage Site



SITE NAME:	<b>Church of St Aidan, Tarsset, Northumberland (UA)</b>
DESIGNATION:	Listed Place of Worship grade II
CONDITION:	Poor
PRIORITY CATEGORY:	C (C)
OWNER TYPE:	Religious organisation
LIST ENTRY NUMBER:	1302858

Built in 1818 by HH Seward for the Commissioners of Greenwich Hospital, the church has an embattled west tower, continuous nave and chancel, and north vestry. A porch at the base of the tower provides access to a simple, well-proportioned interior. High level stonework is deteriorating due to water ingress. Rainwater gutters and pipes are in poor condition and some roof details and junctions are in need of repair.

Contact: Kate Wilson 0191 269 1221

© Historic England

SITE NAME:	<b>Defended settlement, 1.05 kilometres north west of North Farm, Adderstone with Lucker</b>		
DESIGNATION:	Scheduled Monument	LIST ENTRY NUMBER:	1006478
CONDITION:	Generally satisfactory but with significant localised problems	TREND:	Declining
PRINCIPAL VULNERABILITY:	Plant growth	NEW ENTRY?:	No
OWNER TYPE:	Private	CONTACT:	Kate Wilson 0191 269 1221

SITE NAME:	<b>Iron Age defended settlement and cultivation terraces 600 metres north east of Brown's Law Cottage, Akeld</b>		
DESIGNATION:	Scheduled Monument	LIST ENTRY NUMBER:	1019139
CONDITION:	Generally unsatisfactory with major localised problems	TREND:	Unknown
PRINCIPAL VULNERABILITY:	Plant growth	NEW ENTRY?:	No
OWNER TYPE:	Private	CONTACT:	Kate Wilson 0191 269 1221

SITE NAME:	<b>Haggerston dovecote, Ancroft</b>		
DESIGNATION:	Scheduled Monument, LB grade II	LIST ENTRY NUMBER:	1006570
CONDITION:	Generally unsatisfactory with major localised problems	TREND:	Declining
PRINCIPAL VULNERABILITY:	Deterioration - in need of management	NEW ENTRY?:	No
OWNER TYPE:	Private	CONTACT:	Kate Wilson 0191 269 1221

SITE NAME:	<b>Round barrow 520 metres WNW of Quarry Cottage, Bamburgh</b>		
DESIGNATION:	Scheduled Monument	LIST ENTRY NUMBER:	1014503
CONDITION:	Generally unsatisfactory with major localised problems	TREND:	Unknown
PRINCIPAL VULNERABILITY:	Animal burrowing - moderate	NEW ENTRY?:	No
OWNER TYPE:	Private	CONTACT:	Kate Wilson 0191 269 1221

SITE NAME:	<b>Defended settlement and Roman signal station 410 metres south of West Crindledikes, Bardon Mill</b>		
DESIGNATION:	Scheduled Monument, WHS	LIST ENTRY NUMBER:	1018536
CONDITION:	Generally satisfactory but with significant localised problems	TREND:	Improving
PRINCIPAL VULNERABILITY:	Bracken	NEW ENTRY?:	No
OWNER TYPE:	Private	CONTACT:	Mike Collins 0191 269 1212

SITE NAME:	<b>Benthall round cairn, Beadnell</b>		
DESIGNATION:	Scheduled Monument	LIST ENTRY NUMBER:	1008430
CONDITION:	Generally unsatisfactory with major localised problems	TREND:	Declining
PRINCIPAL VULNERABILITY:	Animal burrowing - moderate	NEW ENTRY?:	No
OWNER TYPE:	Private	CONTACT:	Kate Wilson 0191 269 1221

**PRIORITY CATEGORIES**

- A** Immediate risk of further rapid deterioration or loss of fabric; no solution agreed.
- B** Immediate risk of further rapid deterioration or loss of fabric; solution agreed but not yet implemented.
- C** Slow decay; no solution agreed.

- D** Slow decay; solution agreed but not yet implemented.
- E** Under repair or in fair to good repair, but no user identified; or under threat of vacancy with no obvious new user (applicable only to buildings capable of beneficial use).

- F** Repair scheme in progress and (where applicable) end use or user identified; or functionally redundant buildings with new use agreed but not yet implemented.

**NOTE**  
Last year's priority category is shown in brackets (otherwise, New Entry is noted).

**ABBREVIATIONS**

CA	Conservation Area
LB	Listed Building
LPA	Local Planning Authority
NP	National Park
RPG	Registered Park and Garden
SM	Scheduled Monument
UA	Unitary Authority
WHS	World Heritage Site

SITE NAME:	<b>St Ebba's chapel and monastic site, Beadnell</b>		
DESIGNATION:	Scheduled Monument	LIST ENTRY NUMBER:	1008563
CONDITION:	Generally unsatisfactory with major localised problems	TREND:	Declining
PRINCIPAL VULNERABILITY:	Coastal erosion	NEW ENTRY?:	No
OWNER TYPE:	Local authority	CONTACT:	Kate Wilson 0191 269 1221
SITE NAME:	<b>Chester's Hill camps, Belford / Easington / Middleton</b>		
DESIGNATION:	Scheduled Monument, part in CA	LIST ENTRY NUMBER:	1006513
CONDITION:	Generally unsatisfactory with major localised problems	TREND:	Declining
PRINCIPAL VULNERABILITY:	Scrub/tree growth	NEW ENTRY?:	No
OWNER TYPE:	Mixed, multiple owners	CONTACT:	Kate Wilson 0191 269 1221
SITE NAME:	<b>Halidon Hill settlement, Berwick-upon-Tweed</b>		
DESIGNATION:	Scheduled Monument, RB	LIST ENTRY NUMBER:	1003657
CONDITION:	Generally unsatisfactory with major localised problems	TREND:	Unknown
PRINCIPAL VULNERABILITY:	Arable ploughing	NEW ENTRY?:	Yes
OWNER TYPE:	Private	CONTACT:	Sara Rushton 0191 269 1222
SITE NAME:	<b>Springhill Roman camp, Berwick-upon-Tweed</b>		
DESIGNATION:	Scheduled Monument	LIST ENTRY NUMBER:	1003655
CONDITION:	Generally unsatisfactory with major localised problems	TREND:	Unknown
PRINCIPAL VULNERABILITY:	Arable ploughing	NEW ENTRY?:	No
OWNER TYPE:	Private	CONTACT:	Kate Wilson 0191 269 1221
SITE NAME:	<b>Romano-British farmstead, 520 metres north east of Birtley Shields, Birtley</b>		
DESIGNATION:	Scheduled Monument	LIST ENTRY NUMBER:	1009676
CONDITION:	Generally unsatisfactory with major localised problems	TREND:	Declining
PRINCIPAL VULNERABILITY:	Forestry	NEW ENTRY?:	No
OWNER TYPE:	Private	CONTACT:	Kate Wilson 0191 269 1221
SITE NAME:	<b>Romano-British settlement, 300 metres north of The Heugh, Birtley</b>		
DESIGNATION:	Scheduled Monument	LIST ENTRY NUMBER:	1010045
CONDITION:	Generally unsatisfactory with major localised problems	TREND:	Declining
PRINCIPAL VULNERABILITY:	Forestry	NEW ENTRY?:	No
OWNER TYPE:	Private	CONTACT:	Kate Wilson 0191 269 1221
SITE NAME:	<b>Tinkler's Dene univallate hillfort, 400 metres north east of Dancing Hall Farm, Callaly</b>		
DESIGNATION:	Scheduled Monument	LIST ENTRY NUMBER:	1011095
CONDITION:	Extensive significant problems	TREND:	Declining
PRINCIPAL VULNERABILITY:	Bracken	NEW ENTRY?:	No
OWNER TYPE:	Private	CONTACT:	Kate Wilson 0191 269 1221

## PRIORITY CATEGORIES

- A** Immediate risk of further rapid deterioration or loss of fabric; no solution agreed.  
**B** Immediate risk of further rapid deterioration or loss of fabric; solution agreed but not yet implemented.  
**C** Slow decay; no solution agreed.

- D** Slow decay; solution agreed but not yet implemented.  
**E** Under repair or in fair to good repair, but no user identified; or under threat of vacancy with no obvious new user (applicable only to buildings capable of beneficial use).

- F** Repair scheme in progress and (where applicable) end use or user identified; or functionally redundant buildings with new use agreed but not yet implemented.

**NOTE**  
 Last year's priority category is shown in brackets (otherwise, New Entry is noted).

## ABBREVIATIONS

CA	Conservation Area
LB	Listed Building
LPA	Local Planning Authority
NP	National Park
RPG	Registered Park and Garden
SM	Scheduled Monument
UA	Unitary Authority
WHS	World Heritage Site

SITE NAME:	<b>Defended settlement, 450 metres NNW of Ferney Chesters, Capheaton</b>		
DESIGNATION:	Scheduled Monument	LIST ENTRY NUMBER:	1011835
CONDITION:	Generally unsatisfactory with major localised problems	TREND:	Unknown
PRINCIPAL VULNERABILITY:	Plant growth	NEW ENTRY?:	No
OWNER TYPE:	Private	CONTACT:	Sara Rushton 0191 269 1222
SITE NAME:	<b>Romano-British settlement and Iron Age defended settlement, 550 metres north east of Shaftoe Grange, Capheaton / Wallington Demesne</b>		
DESIGNATION:	Scheduled Monument	LIST ENTRY NUMBER:	1013757
CONDITION:	Generally unsatisfactory with major localised problems	TREND:	Unknown
PRINCIPAL VULNERABILITY:	Plant growth	NEW ENTRY?:	No
OWNER TYPE:	Private	CONTACT:	Sara Rushton 0191 269 1222
SITE NAME:	<b>Simonside camp, Chatton</b>		
DESIGNATION:	Scheduled Monument	LIST ENTRY NUMBER:	1002907
CONDITION:	Generally satisfactory but with significant localised problems	TREND:	Unknown
PRINCIPAL VULNERABILITY:	Bracken	NEW ENTRY?:	No
OWNER TYPE:	Commercial company	CONTACT:	Kate Wilson 0191 269 1221
SITE NAME:	<b>Two cairn cemeteries west of Willie Law, Chatton / Chillingham</b>		
DESIGNATION:	Scheduled Monument	LIST ENTRY NUMBER:	1006451
CONDITION:	Generally unsatisfactory with major localised problems	TREND:	Declining
PRINCIPAL VULNERABILITY:	Forestry	NEW ENTRY?:	No
OWNER TYPE:	Government or agency	CONTACT:	Kate Wilson 0191 269 1221
SITE NAME:	<b>Hepburn Crags camp, Chillingham</b>		
DESIGNATION:	Scheduled Monument	LIST ENTRY NUMBER:	1006547
CONDITION:	Generally unsatisfactory with major localised problems	TREND:	Unknown
PRINCIPAL VULNERABILITY:	Plant growth	NEW ENTRY?:	No
OWNER TYPE:	Private	CONTACT:	Kate Wilson 0191 269 1221
SITE NAME:	<b>Corbridge (Corstopitum) Roman station, Corbridge / Sandhoe</b>		
DESIGNATION:	Scheduled Monument, LB grade II, part in CA, WHS	LIST ENTRY NUMBER:	1006611
CONDITION:	Extensive significant problems	TREND:	Declining
PRINCIPAL VULNERABILITY:	Arable ploughing	NEW ENTRY?:	No
OWNER TYPE:	Mixed, multiple owners	CONTACT:	Mike Collins 0191 269 1212
SITE NAME:	<b>Hadrian's Wall and vallum between the track to Portgate Cottage and the field boundary east of milecastle 24 in wall miles 22 and 23, Corbridge / Sandhoe / Wall / Acomb</b>		
DESIGNATION:	Scheduled Monument, WHS	LIST ENTRY NUMBER:	1010626
CONDITION:	Generally unsatisfactory with major localised problems	TREND:	Stable
PRINCIPAL VULNERABILITY:	Plant growth	NEW ENTRY?:	No
OWNER TYPE:	Private, multiple owners	CONTACT:	Mike Collins 0191 269 1212

**PRIORITY CATEGORIES**

- A** Immediate risk of further rapid deterioration or loss of fabric; no solution agreed.  
**B** Immediate risk of further rapid deterioration or loss of fabric; solution agreed but not yet implemented.  
**C** Slow decay; no solution agreed.

- D** Slow decay; solution agreed but not yet implemented.  
**E** Under repair or in fair to good repair, but no user identified; or under threat of vacancy with no obvious new user (applicable only to buildings capable of beneficial use).

- F** Repair scheme in progress and (where applicable) end use or user identified; or functionally redundant buildings with new use agreed but not yet implemented.

**NOTE**  
 Last year's priority category is shown in brackets (otherwise, New Entry is noted).

**ABBREVIATIONS**

CA	Conservation Area
LB	Listed Building
LPA	Local Planning Authority
NP	National Park
RPG	Registered Park and Garden
SM	Scheduled Monument
UA	Unitary Authority
WHS	World Heritage Site

SITE NAME:	<b>Hadrian's Wall and vallum between the Fence Burn and the track to Portgate Cottage in wall miles 21 and 22, Corbridge / Whittington</b>		
DESIGNATION:	Scheduled Monument, LB grade II, WHS	LIST ENTRY NUMBER:	1010625
CONDITION:	Generally unsatisfactory with major localised problems	TREND:	Stable
PRINCIPAL VULNERABILITY:	Arable ploughing	NEW ENTRY?:	No
OWNER TYPE:	Private, multiple owners	CONTACT:	Mike Collins 0191 269 1212

SITE NAME:	<b>Cornhill Castle, Cornhill-on-Tweed</b>		
DESIGNATION:	Scheduled Monument	LIST ENTRY NUMBER:	1006508
CONDITION:	Generally unsatisfactory with major localised problems	TREND:	Declining
PRINCIPAL VULNERABILITY:	Scrub/tree growth	NEW ENTRY?:	No
OWNER TYPE:	Private	CONTACT:	Kate Wilson 0191 269 1221

SITE NAME:	<b>Enclosed settlement, 620 metres south east of Cornhill Castle, Cornhill-on-Tweed</b>		
DESIGNATION:	Scheduled Monument	LIST ENTRY NUMBER:	1006409
CONDITION:	Extensive significant problems	TREND:	Unknown
PRINCIPAL VULNERABILITY:	Arable ploughing	NEW ENTRY?:	No
OWNER TYPE:	Private	CONTACT:	Kate Wilson 0191 269 1221

SITE NAME:	<b>Ridsdale ironworks, Corsenside</b>		
DESIGNATION:	Scheduled Monument	LIST ENTRY NUMBER:	1006420
CONDITION:	Generally satisfactory but with significant localised problems	TREND:	Declining
PRINCIPAL VULNERABILITY:	Collapse	NEW ENTRY?:	No
OWNER TYPE:	Private, multiple owners	CONTACT:	Kate Wilson 0191 269 1221

SITE NAME:	<b>Cresswell tower house, Cresswell</b>		
DESIGNATION:	Scheduled Monument, LB grade II*	LIST ENTRY NUMBER:	1014509
CONDITION:	Generally unsatisfactory with major localised problems	TREND:	Stable
PRINCIPAL VULNERABILITY:	Vandalism	NEW ENTRY?:	No
OWNER TYPE:	Commercial company	CONTACT:	Tom Gledhill 0191 269 1203

SITE NAME:	<b>Heiferlaw defended settlement, 100 metres north of Holywell, Denwick</b>		
DESIGNATION:	Scheduled Monument	LIST ENTRY NUMBER:	1014080
CONDITION:	Generally unsatisfactory with major localised problems	TREND:	Declining
PRINCIPAL VULNERABILITY:	Forestry	NEW ENTRY?:	No
OWNER TYPE:	Private	CONTACT:	Sara Rushton 0191 269 1222

SITE NAME:	<b>Incised rocks, 500 metres north west of Doddington Dean Wood, Doddington</b>		
DESIGNATION:	Scheduled Monument	LIST ENTRY NUMBER:	1006555
CONDITION:	Generally satisfactory but with significant localised problems	TREND:	Declining
PRINCIPAL VULNERABILITY:	Natural erosion - extensive	NEW ENTRY?:	No
OWNER TYPE:	Private, multiple owners	CONTACT:	Kate Wilson 0191 269 1221

**PRIORITY CATEGORIES**

- A** Immediate risk of further rapid deterioration or loss of fabric; no solution agreed.  
**B** Immediate risk of further rapid deterioration or loss of fabric; solution agreed but not yet implemented.  
**C** Slow decay; no solution agreed.

- D** Slow decay; solution agreed but not yet implemented.  
**E** Under repair or in fair to good repair, but no user identified; or under threat of vacancy with no obvious new user (applicable only to buildings capable of beneficial use).

- F** Repair scheme in progress and (where applicable) end use or user identified; or functionally redundant buildings with new use agreed but not yet implemented.

**NOTE**  
 Last year's priority category is shown in brackets (otherwise, New Entry is noted).

**ABBREVIATIONS**

CA	Conservation Area
LB	Listed Building
LPA	Local Planning Authority
NP	National Park
RPG	Registered Park and Garden
SM	Scheduled Monument
UA	Unitary Authority
WHS	World Heritage Site

SITE NAME:	<b>Roughting Linn camp, Doddington</b>		
DESIGNATION:	Scheduled Monument	LIST ENTRY NUMBER:	1006601
CONDITION:	Generally unsatisfactory with major localised problems	TREND:	Declining
PRINCIPAL VULNERABILITY:	Scrub/tree growth	NEW ENTRY?:	No
OWNER TYPE:	Private	CONTACT:	Kate Wilson 0191 269 1221
SITE NAME:	<b>Two camps and cup and ring marked rocks on Dod Law, Doddington</b>		
DESIGNATION:	Scheduled Monument	LIST ENTRY NUMBER:	1002946
CONDITION:	Generally unsatisfactory with major localised problems	TREND:	Unknown
PRINCIPAL VULNERABILITY:	Plant growth	NEW ENTRY?:	No
OWNER TYPE:	Private	CONTACT:	Kate Wilson 0191 269 1221
SITE NAME:	<b>Enclosure on Fadden Hill, Duddo</b>		
DESIGNATION:	Scheduled Monument	LIST ENTRY NUMBER:	1006437
CONDITION:	Generally satisfactory but with significant localised problems	TREND:	Unknown
PRINCIPAL VULNERABILITY:	Arable ploughing	NEW ENTRY?:	Yes
OWNER TYPE:	Private	CONTACT:	Sara Rushton 0191 269 1222
SITE NAME:	<b>Iron Age defended settlement in Camp Plantation, 350 metres north west of North Charlton Mill, Eglington</b>		
DESIGNATION:	Scheduled Monument	LIST ENTRY NUMBER:	1017955
CONDITION:	Generally unsatisfactory with major localised problems	TREND:	Unknown
PRINCIPAL VULNERABILITY:	Plant growth	NEW ENTRY?:	No
OWNER TYPE:	Private	CONTACT:	Kate Wilson 0191 269 1221
SITE NAME:	<b>Circular enclosure west of Second Linthaugh, Ford</b>		
DESIGNATION:	Scheduled Monument	LIST ENTRY NUMBER:	1006430
CONDITION:	Generally unsatisfactory with major localised problems	TREND:	Unknown
PRINCIPAL VULNERABILITY:	Arable ploughing	NEW ENTRY?:	No
OWNER TYPE:	Private	CONTACT:	Kate Wilson 0191 269 1221
SITE NAME:	<b>Flodden camp, Ford</b>		
DESIGNATION:	Scheduled Monument	LIST ENTRY NUMBER:	1006481
CONDITION:	Generally unsatisfactory with major localised problems	TREND:	Declining
PRINCIPAL VULNERABILITY:	Arable ploughing	NEW ENTRY?:	No
OWNER TYPE:	Private	CONTACT:	Kate Wilson 0191 269 1221
SITE NAME:	<b>Two incised rocks on Broom Ridge, Hunter's Moor, Ford</b>		
DESIGNATION:	Scheduled Monument	LIST ENTRY NUMBER:	1006554
CONDITION:	Generally unsatisfactory with major localised problems	TREND:	Declining
PRINCIPAL VULNERABILITY:	Natural erosion - extensive	NEW ENTRY?:	No
OWNER TYPE:	Private	CONTACT:	Kate Wilson 0191 269 1221

**PRIORITY CATEGORIES**

- A** Immediate risk of further rapid deterioration or loss of fabric; no solution agreed.  
**B** Immediate risk of further rapid deterioration or loss of fabric; solution agreed but not yet implemented.  
**C** Slow decay; no solution agreed.

- D** Slow decay; solution agreed but not yet implemented.  
**E** Under repair or in fair to good repair, but no user identified; or under threat of vacancy with no obvious new user (applicable only to buildings capable of beneficial use).

- F** Repair scheme in progress and (where applicable) end use or user identified; or functionally redundant buildings with new use agreed but not yet implemented.

**NOTE**  
 Last year's priority category is shown in brackets (otherwise, New Entry is noted).

**ABBREVIATIONS**

CA	Conservation Area
LB	Listed Building
LPA	Local Planning Authority
NP	National Park
RPG	Registered Park and Garden
SM	Scheduled Monument
UA	Unitary Authority
WHS	World Heritage Site

SITE NAME:	<b>Langley Barony lead mines, Haydon Bridge, Haydon</b>		
DESIGNATION:	Scheduled Monument	LIST ENTRY NUMBER:	1006413
CONDITION:	Extensive significant problems	TREND:	Declining
PRINCIPAL VULNERABILITY:	Deterioration - in need of management	NEW ENTRY?:	No
OWNER TYPE:	Mixed, multiple owners	CONTACT:	Kate Wilson 0191 269 1221
SITE NAME:	<b>Defended settlement, Romano-British settlement and field system, 100 metres south and east of Jenny's Lantern, Hedgeley</b>		
DESIGNATION:	Scheduled Monument	LIST ENTRY NUMBER:	1008839
CONDITION:	Generally unsatisfactory with major localised problems	TREND:	Stable
PRINCIPAL VULNERABILITY:	Bracken	NEW ENTRY?:	No
OWNER TYPE:	Private	CONTACT:	Kate Wilson 0191 269 1221
SITE NAME:	<b>Romano-British enclosed settlement, 800 metres north west of East Bolton, Hedgeley</b>		
DESIGNATION:	Scheduled Monument	LIST ENTRY NUMBER:	1007446
CONDITION:	Generally satisfactory but with significant localised problems	TREND:	Unknown
PRINCIPAL VULNERABILITY:	Plant growth	NEW ENTRY?:	No
OWNER TYPE:	Private	CONTACT:	Kate Wilson 0191 269 1221
SITE NAME:	<b>Nafferton castle and tower house, 750 metres east of Nafferton Farm, Horsley</b>		
DESIGNATION:	Scheduled Monument	LIST ENTRY NUMBER:	1018369
CONDITION:	Generally satisfactory but with significant localised problems	TREND:	Declining
PRINCIPAL VULNERABILITY:	Deterioration - in need of management	NEW ENTRY?:	No
OWNER TYPE:	Private	CONTACT:	Kate Wilson 0191 269 1221
SITE NAME:	<b>Remains of medieval bridge, Chollerford, Humshaugh</b>		
DESIGNATION:	Scheduled Monument	LIST ENTRY NUMBER:	1006567
CONDITION:	Extensive significant problems	TREND:	Unknown
PRINCIPAL VULNERABILITY:	Other	NEW ENTRY?:	No
OWNER TYPE:	Private	CONTACT:	Kate Wilson 0191 269 1221
SITE NAME:	<b>Round cairn 790 metres west of Smithy Strip, Ilderton</b>		
DESIGNATION:	Scheduled Monument	LIST ENTRY NUMBER:	1016248
CONDITION:	Generally unsatisfactory with major localised problems	TREND:	Unknown
PRINCIPAL VULNERABILITY:	Forestry	NEW ENTRY?:	No
OWNER TYPE:	Private	CONTACT:	Kate Wilson 0191 269 1221
SITE NAME:	<b>Kershope Castle, Kielder</b>		
DESIGNATION:	Scheduled Monument	LIST ENTRY NUMBER:	1018956
CONDITION:	Extensive significant problems	TREND:	Improving
PRINCIPAL VULNERABILITY:	Forestry	NEW ENTRY?:	Yes
OWNER TYPE:	Government or agency	CONTACT:	Sara Rushton 0191 269 1222

**PRIORITY CATEGORIES**

- A** Immediate risk of further rapid deterioration or loss of fabric; no solution agreed.  
**B** Immediate risk of further rapid deterioration or loss of fabric; solution agreed but not yet implemented.  
**C** Slow decay; no solution agreed.

- D** Slow decay; solution agreed but not yet implemented.  
**E** Under repair or in fair to good repair, but no user identified; or under threat of vacancy with no obvious new user (applicable only to buildings capable of beneficial use).

- F** Repair scheme in progress and (where applicable) end use or user identified; or functionally redundant buildings with new use agreed but not yet implemented.

**NOTE**  
Last year's priority category is shown in brackets (otherwise, New Entry is noted).

**ABBREVIATIONS**

CA	Conservation Area
LB	Listed Building
LPA	Local Planning Authority
NP	National Park
RPG	Registered Park and Garden
SM	Scheduled Monument
UA	Unitary Authority
WHS	World Heritage Site

SITE NAME:	<b>Earthwork 370 yards (340 metres) east of Low Stead, Lowick</b>		
DESIGNATION:	Scheduled Monument	LIST ENTRY NUMBER:	1006529
CONDITION:	Generally unsatisfactory with major localised problems	TREND:	Declining
PRINCIPAL VULNERABILITY:	Scrub/tree growth	NEW ENTRY?:	No
OWNER TYPE:	Private	CONTACT:	Kate Wilson 0191 269 1221
SITE NAME:	<b>Newminster Abbey, Mitford Road, Morpeth</b>		
DESIGNATION:	Scheduled Monument and Listed Building grade II	LIST ENTRY NUMBER:	1006563 and 1155952
CONDITION:	Generally unsatisfactory with major localised problems	TREND:	Declining
PRINCIPAL VULNERABILITY:	Scrub/tree growth	NEW ENTRY?:	No
OWNER TYPE:	Private	CONTACT:	Sara Rushton 0191 269 1222
SITE NAME:	<b>Camp in Oakwood, south east of Plenmeller village, Plenmeller with Whitfield</b>		
DESIGNATION:	Scheduled Monument	LIST ENTRY NUMBER:	1006484
CONDITION:	Generally unsatisfactory with major localised problems	TREND:	Declining
PRINCIPAL VULNERABILITY:	Scrub/tree growth	NEW ENTRY?:	No
OWNER TYPE:	Private	CONTACT:	Tom Gledhill 0191 269 1203
SITE NAME:	<b>Ellsnook round barrow, 175 metres north east of Heiferlaw Bridge, Rennington</b>		
DESIGNATION:	Scheduled Monument	LIST ENTRY NUMBER:	1006564
CONDITION:	Generally satisfactory but with significant localised problems	TREND:	Stable
PRINCIPAL VULNERABILITY:	Forestry	NEW ENTRY?:	No
OWNER TYPE:	Private	CONTACT:	Kate Wilson 0191 269 1221
SITE NAME:	<b>Cairn, 900 metres north east of Old Rothbury hillfort, Rothbury</b>		
DESIGNATION:	Scheduled Monument	LIST ENTRY NUMBER:	1008757
CONDITION:	Generally unsatisfactory with major localised problems	TREND:	Unknown
PRINCIPAL VULNERABILITY:	Plant growth	NEW ENTRY?:	No
OWNER TYPE:	Private	CONTACT:	Kate Wilson 0191 269 1221
SITE NAME:	<b>Old Rothbury multivallate hillfort and cairnfield, Rothbury</b>		
DESIGNATION:	Scheduled Monument	LIST ENTRY NUMBER:	1011616
CONDITION:	Extensive significant problems	TREND:	Improving
PRINCIPAL VULNERABILITY:	Plant growth	NEW ENTRY?:	No
OWNER TYPE:	Private	CONTACT:	Kate Wilson 0191 269 1221
SITE NAME:	<b>Allensford blast furnace, Shotley Low Quarter</b>		
DESIGNATION:	Scheduled Monument, LB grade II	LIST ENTRY NUMBER:	1006405
CONDITION:	Generally unsatisfactory with major localised problems	TREND:	Declining
PRINCIPAL VULNERABILITY:	Scrub/tree growth	NEW ENTRY?:	No
OWNER TYPE:	Private	CONTACT:	Sara Rushton 0191 269 1222

**PRIORITY CATEGORIES**

- A** Immediate risk of further rapid deterioration or loss of fabric; no solution agreed.  
**B** Immediate risk of further rapid deterioration or loss of fabric; solution agreed but not yet implemented.  
**C** Slow decay; no solution agreed.

- D** Slow decay; solution agreed but not yet implemented.  
**E** Under repair or in fair to good repair, but no user identified; or under threat of vacancy with no obvious new user (applicable only to buildings capable of beneficial use).

- F** Repair scheme in progress and (where applicable) end use or user identified; or functionally redundant buildings with new use agreed but not yet implemented.

**NOTE**  
 Last year's priority category is shown in brackets (otherwise, New Entry is noted).

**ABBREVIATIONS**

CA	Conservation Area
LB	Listed Building
LPA	Local Planning Authority
NP	National Park
RPG	Registered Park and Garden
SM	Scheduled Monument
UA	Unitary Authority
WHS	World Heritage Site



SITE NAME:	The vallum between Oatens Bank, Harlow Hill, and Whittle Dene Watercourse in wall mile 16, Stamfordham		
DESIGNATION:	Scheduled Monument, WHS	LIST ENTRY NUMBER:	1010621
CONDITION:	Extensive significant problems	TREND:	Unknown
PRINCIPAL VULNERABILITY:	Arable ploughing	NEW ENTRY?:	No
OWNER TYPE:	Private	CONTACT:	Mike Collins 0191 269 1212

SITE NAME:	Hadrian's Wall and vallum between St Oswald's Cottages, east of Brunton Gate and the North Tyne in wall miles 25, 26 and 27, Wall		
DESIGNATION:	Scheduled Monument, WHS	LIST ENTRY NUMBER:	1018581
CONDITION:	Generally satisfactory but with significant localised problems	TREND:	Improving
PRINCIPAL VULNERABILITY:	Metal detecting - unlicensed	NEW ENTRY?:	No
OWNER TYPE:	Other	CONTACT:	Mike Collins 0191 269 1212

SITE NAME:	Medieval monastic sheep farm (bercaria), 550 metres north east of Whittondean Farm, Whitton and Tosson		
DESIGNATION:	Scheduled Monument	LIST ENTRY NUMBER:	1011292
CONDITION:	Extensive significant problems	TREND:	Declining
PRINCIPAL VULNERABILITY:	Bracken	NEW ENTRY?:	No
OWNER TYPE:	Mixed, multiple owners	CONTACT:	Kate Wilson 0191 269 1221

SITE NAME:	Two round cairns, 590 metres and 610 metres east of Burn Brae, Whitton and Tosson		
DESIGNATION:	Scheduled Monument	LIST ENTRY NUMBER:	1017197
CONDITION:	Generally satisfactory but with significant localised problems	TREND:	Unknown
PRINCIPAL VULNERABILITY:	Plant growth	NEW ENTRY?:	No
OWNER TYPE:	Private, multiple owners	CONTACT:	Kate Wilson 0191 269 1221

SITE NAME:	Low Chibburn medieval preceptory, C16 house and World War II pillbox, Widdrington Village		
DESIGNATION:	Scheduled Monument	LIST ENTRY NUMBER:	1014679
CONDITION:	Generally unsatisfactory with major localised problems	TREND:	Declining
PRINCIPAL VULNERABILITY:	Metal detecting - unlicensed	NEW ENTRY?:	No
OWNER TYPE:	Private	CONTACT:	Kate Wilson 0191 269 1221



© Historic England

SITE NAME:	Tillmouth Park, Cornhill-on-Tweed / Duddo
DESIGNATION:	Registered Park and Garden grade II*, 11 LBs, 2 SMs
CONDITION:	Generally unsatisfactory with major localised problems
VULNERABILITY:	High
TREND:	Declining
NEW ENTRY?:	No
OWNER TYPE:	Local authority, multiple owners
LIST ENTRY NUMBER:	1001053

Early and late-C19 picturesque pleasure grounds and formal gardens. The picturesque walks alongside the River Till, along The Dean and to the 'eye-catcher', Twizel Castle, are masked by natural woodland regeneration. Several other heritage assets situated within the park and garden are in poor condition, including ha-ha walls, garden walls, an ornate Gothick bridge and the Henlaw Tunnel.

Contact: Chris Mayes 0191 269 1226

#### PRIORITY CATEGORIES

- A** Immediate risk of further rapid deterioration or loss of fabric; no solution agreed.
- B** Immediate risk of further rapid deterioration or loss of fabric; solution agreed but not yet implemented.
- C** Slow decay; no solution agreed.
- D** Slow decay; solution agreed but not yet implemented.
- E** Under repair or in fair to good repair, but no user identified; or under threat of vacancy with no obvious new user (applicable only to buildings capable of beneficial use).
- F** Repair scheme in progress and (where applicable) end use or user identified; or functionally redundant buildings with new use agreed but not yet implemented.

**NOTE**  
Last year's priority category is shown in brackets (otherwise, New Entry is noted).

#### ABBREVIATIONS

CA	Conservation Area
LB	Listed Building
LPA	Local Planning Authority
NP	National Park
RPG	Registered Park and Garden
SM	Scheduled Monument
UA	Unitary Authority
WHS	World Heritage Site



© Historic England

SITE NAME:	<b>Seaton Delaval, Seaton Valley</b>	Remains of an early-C18 park and garden, partially restored in the 1950s-60s. The house and landscape designs are attributed to Sir John Vanbrugh in 1719. The approach avenue is deteriorating and woodland regeneration is concealing key landscape features, including earthworks and the mausoleum. Ha-ha walls and corner bastions are being damaged by scrub and tree growth, with areas of partial collapse. A Conservation Management Plan has been produced. The site was awarded a National Lottery Heritage Fund grant in 2016 and major conservation and repair works are now in progress.
DESIGNATION:	Registered Park and Garden grade II*, 20 LBs, part in CA	
CONDITION:	Generally satisfactory but with significant localised problems	
VULNERABILITY:	Medium	
TREND:	Improving	
NEW ENTRY?:	No	
OWNER TYPE:	Charity (heritage)	
LIST ENTRY NUMBER:	1001052	

SITE NAME:	<b>Berwick-upon-Tweed</b>		
DESIGNATION:	Conservation Area, 264 LBs, 4 SMs	NEW ENTRY?:	No
CONDITION:	Very bad	TREND:	Improving significantly
VULNERABILITY:	Low	CONTACT:	Liz Williams (LPA) 01670 620305

SITE NAME:	<b>Blyth Central, Blyth, Blyth</b>		
DESIGNATION:	Conservation Area, LB grade II	NEW ENTRY?:	Yes
CONDITION:	Poor	TREND:	Deteriorating
VULNERABILITY:	Medium	CONTACT:	Sara Rushton 01670 620305

SITE NAME:	<b>Hexham</b>		
DESIGNATION:	Conservation Area, 182 LBs, RPG grade I, 2 SMs	NEW ENTRY?:	Yes
CONDITION:	Poor	TREND:	Deteriorating
VULNERABILITY:	Medium	CONTACT:	Sara Rushton 01670 620305

SITE NAME:	<b>Tweedmouth, Berwick-upon-Tweed</b>		
DESIGNATION:	Conservation Area, 18 LBs, part in SM	NEW ENTRY?:	No
CONDITION:	Very bad	TREND:	Deteriorating
VULNERABILITY:	Low	CONTACT:	Liz Williams (LPA) 01670 620305

## NORTHUMBERLAND (NP)



© Historic England

SITE NAME:	<b>Hadrian's Wall from Cockmount Hill to Walltown, Greenhead, Northumberland (UA)</b>	Sections of unconsolidated Hadrian's Wall in Wall Miles 43, 44 and 45. Issues lie with a short section of the Wall above Walltown quarry and the remains of Wall turret 44b. Initial inspections suggest limited consolidation and capping works would address the management issues, and initial discussions have taken place with Newcastle University about undertaking these using volunteers as part of a Lottery-funded community project.
DESIGNATION:	Scheduled Monument and Listed Building grade I, WHS	
CONDITION:	Poor	
OCCUPANCY:	N/A	
PRIORITY CATEGORY:	D (C)	
OWNER TYPE:	Private	
LIST ENTRY NUMBER:	1017535 and 1155916	
		Contact: Mike Collins 0191 269 1212

### PRIORITY CATEGORIES

- A** Immediate risk of further rapid deterioration or loss of fabric; no solution agreed.
- B** Immediate risk of further rapid deterioration or loss of fabric; solution agreed but not yet implemented.
- C** Slow decay; no solution agreed.
- D** Slow decay; solution agreed but not yet implemented.
- E** Under repair or in fair to good repair, but no user identified; or under threat of vacancy with no obvious new user (applicable only to buildings capable of beneficial use).
- F** Repair scheme in progress and (where applicable) end use or user identified; or functionally redundant buildings with new use agreed but not yet implemented.

**NOTE**  
Last year's priority category is shown in brackets (otherwise, New Entry is noted).

### ABBREVIATIONS

CA	Conservation Area
LB	Listed Building
LPA	Local Planning Authority
NP	National Park
RPG	Registered Park and Garden
SM	Scheduled Monument
UA	Unitary Authority
WHS	World Heritage Site



© Historic England

SITE NAME:	<b>Bastle at Horneystead, 400 metres south west of The Ash, Wark, Northumberland (UA)</b>
DESIGNATION:	Scheduled Monument
CONDITION:	Very bad
OCCUPANCY:	N/A
PRIORITY CATEGORY:	B (B)
OWNER TYPE:	Private
LIST ENTRY NUMBER:	1009674

A defensive farmhouse of the type found only in the northern border counties of England and Scotland. The walls stand up to 4.5 metres high but the first floor has collapsed on a barrel vault. Repair works, funded through a Repair Grant for Heritage at Risk, started in Summer 2018 and are planned for completion in 2019.

Contact: Sara Rushton 0191 269 1222

SITE NAME:	<b>Romano-British farmstead 900 metres north east of triangulation point on Gains Law, Akeld, Northumberland (UA)</b>		
DESIGNATION:	Scheduled Monument, RB	LIST ENTRY NUMBER:	1017381
CONDITION:	Generally unsatisfactory with major localised problems	TREND:	Stable
PRINCIPAL VULNERABILITY:	Bracken	NEW ENTRY?:	No
OWNER TYPE:	Private	CONTACT:	Kate Wilson 0191 269 1221

SITE NAME:	<b>Two medieval shielings on Akeld Hill, 680m WNW of Gleadscleugh, Akeld, Northumberland (UA)</b>		
DESIGNATION:	Scheduled Monument	LIST ENTRY NUMBER:	1018349
CONDITION:	Generally unsatisfactory with major localised problems	TREND:	Unknown
PRINCIPAL VULNERABILITY:	Bracken	NEW ENTRY?:	Yes
OWNER TYPE:	Private	CONTACT:	Tom Gledhill 0191 269 1203

SITE NAME:	<b>Unenclosed scooped settlement on the east slope of Harehope Hill, 750 metres south east of High Akeld Cottages, Akeld, Northumberland (UA)</b>		
DESIGNATION:	Scheduled Monument, RB	LIST ENTRY NUMBER:	1014932
CONDITION:	Generally unsatisfactory with major localised problems	TREND:	Improving
PRINCIPAL VULNERABILITY:	Plant growth	NEW ENTRY?:	No
OWNER TYPE:	Private	CONTACT:	Kate Wilson 0191 269 1221

SITE NAME:	<b>Settlement 500 yards (460 metres) south west of White Law, Akeld / Kirknewton, Northumberland (UA)</b>		
DESIGNATION:	Scheduled Monument	LIST ENTRY NUMBER:	1006455
CONDITION:	Generally satisfactory but with significant localised problems	TREND:	Declining
PRINCIPAL VULNERABILITY:	Bracken	NEW ENTRY?:	No
OWNER TYPE:	Private	CONTACT:	Kate Wilson 0191 269 1221

SITE NAME:	<b>Enclosures on Meggrim's Knowe, Alnham, Northumberland (UA)</b>		
DESIGNATION:	Scheduled Monument	LIST ENTRY NUMBER:	1006589
CONDITION:	Generally unsatisfactory with major localised problems	TREND:	Declining
PRINCIPAL VULNERABILITY:	Bracken	NEW ENTRY?:	No
OWNER TYPE:	Private	CONTACT:	Kate Wilson 0191 269 1221

#### PRIORITY CATEGORIES

- A** Immediate risk of further rapid deterioration or loss of fabric; no solution agreed.
- B** Immediate risk of further rapid deterioration or loss of fabric; solution agreed but not yet implemented.
- C** Slow decay; no solution agreed.
- D** Slow decay; solution agreed but not yet implemented.
- E** Under repair or in fair to good repair, but no user identified; or under threat of vacancy with no obvious new user (applicable only to buildings capable of beneficial use).
- F** Repair scheme in progress and (where applicable) end use or user identified; or functionally redundant buildings with new use agreed but not yet implemented.

**NOTE**  
Last year's priority category is shown in brackets (otherwise, New Entry is noted).

#### ABBREVIATIONS

CA	Conservation Area
LB	Listed Building
LPA	Local Planning Authority
NP	National Park
RPG	Registered Park and Garden
SM	Scheduled Monument
UA	Unitary Authority
WHS	World Heritage Site

SITE NAME:	<b>Three cross dykes on Middle Hill, Alwinton, Northumberland (UA)</b>		
DESIGNATION:	Scheduled Monument	LIST ENTRY NUMBER:	1007525
CONDITION:	Generally unsatisfactory with major localised problems	TREND:	Stable
PRINCIPAL VULNERABILITY:	Forestry	NEW ENTRY?:	No
OWNER TYPE:	Mixed, multiple owners	CONTACT:	Sara Rushton 0191 269 1222
SITE NAME:	<b>Prehistoric field system and unenclosed hut circle settlement on eastern slopes of Hart Heugh, 550 metres south west of Earlehillhead, Earle, Northumberland (UA)</b>		
DESIGNATION:	Scheduled Monument	LIST ENTRY NUMBER:	1018441
CONDITION:	Generally unsatisfactory with major localised problems	TREND:	Improving
PRINCIPAL VULNERABILITY:	Bracken	NEW ENTRY?:	No
OWNER TYPE:	Private	CONTACT:	Kate Wilson 0191 269 1221
SITE NAME:	<b>Haltwhistle Burn Roman temporary camps 2 and 3 and area of cord rig cultivation, Haltwhistle, Northumberland (UA)</b>		
DESIGNATION:	Scheduled Monument, WHS	LIST ENTRY NUMBER:	1010946
CONDITION:	Generally satisfactory but with significant localised problems	TREND:	Stable
PRINCIPAL VULNERABILITY:	Stock erosion - moderate	NEW ENTRY?:	No
OWNER TYPE:	Charity (heritage)	CONTACT:	Mike Collins 0191 269 1212
SITE NAME:	<b>Cross dyke, south of Campville, Harbottle, Northumberland (UA)</b>		
DESIGNATION:	Scheduled Monument	LIST ENTRY NUMBER:	1011396
CONDITION:	Generally unsatisfactory with major localised problems	TREND:	Declining
PRINCIPAL VULNERABILITY:	Plant growth	NEW ENTRY?:	No
OWNER TYPE:	Government or agency	CONTACT:	Kate Wilson 0191 269 1221
SITE NAME:	<b>Hadrian's Wall and associated features between the boundary east of turret 34a and the field boundary west of milecastle 36 in wall miles 34, 35 and 36, Haydon / Simonburn / Bardon Mill, Northumberland (UA)</b>		
DESIGNATION:	Scheduled Monument, WHS	LIST ENTRY NUMBER:	1010964
CONDITION:	Generally satisfactory but with significant localised problems	TREND:	Stable
PRINCIPAL VULNERABILITY:	Animal burrowing - moderate	NEW ENTRY?:	No
OWNER TYPE:	Mixed, multiple owners	CONTACT:	Mike Collins 0191 269 1212
SITE NAME:	<b>Shieling, 500 metres south west of Spy Crag, Henshaw, Northumberland (UA)</b>		
DESIGNATION:	Scheduled Monument	LIST ENTRY NUMBER:	1011839
CONDITION:	Generally unsatisfactory with major localised problems	TREND:	Declining
PRINCIPAL VULNERABILITY:	Plant growth	NEW ENTRY?:	No
OWNER TYPE:	Private	CONTACT:	Kate Wilson 0191 269 1221
SITE NAME:	<b>Hadrian's Wall and associated features between the field boundary west of turret 37a and the road to Steel Rigg car park in wall miles 37, 38 and 39, Henshaw / Bardon Mill, Northumberland (UA)</b>		
DESIGNATION:	Scheduled Monument, WHS	LIST ENTRY NUMBER:	1010966
CONDITION:	Generally satisfactory but with minor localised problems	TREND:	Stable
PRINCIPAL VULNERABILITY:	Visitor erosion - limited/localised	NEW ENTRY?:	No
OWNER TYPE:	Mixed, multiple owners	CONTACT:	Mike Collins 0191 269 1212

**PRIORITY CATEGORIES**

- A** Immediate risk of further rapid deterioration or loss of fabric; no solution agreed.  
**B** Immediate risk of further rapid deterioration or loss of fabric; solution agreed but not yet implemented.  
**C** Slow decay; no solution agreed.

- D** Slow decay; solution agreed but not yet implemented.  
**E** Under repair or in fair to good repair, but no user identified; or under threat of vacancy with no obvious new user (applicable only to buildings capable of beneficial use).

- F** Repair scheme in progress and (where applicable) end use or user identified; or functionally redundant buildings with new use agreed but not yet implemented.

**NOTE**  
 Last year's priority category is shown in brackets (otherwise, New Entry is noted).

**ABBREVIATIONS**

CA	Conservation Area
LB	Listed Building
LPA	Local Planning Authority
NP	National Park
RPG	Registered Park and Garden
SM	Scheduled Monument
UA	Unitary Authority
WHS	World Heritage Site

SITE NAME:	<b>Seatsides 1 Roman temporary camp and section of the Stanegate Roman road from the west side of the road from Once Brewed to the south side of the B6318, Henshaw / Melkridge / Haltwhistle, Northumberland (UA)</b>		
DESIGNATION:	Scheduled Monument, WHS	LIST ENTRY NUMBER:	1010940
CONDITION:	Generally satisfactory but with significant localised problems	TREND:	Stable
PRINCIPAL VULNERABILITY:	Stock erosion - moderate	NEW ENTRY?:	No
OWNER TYPE:	Private	CONTACT:	Mike Collins 0191 269 1212
SITE NAME:	<b>C18 water mill at Grasslees, Hepple, Northumberland (UA)</b>		
DESIGNATION:	Scheduled Monument	LIST ENTRY NUMBER:	1006404
CONDITION:	Generally unsatisfactory with major localised problems	TREND:	Declining
PRINCIPAL VULNERABILITY:	Natural erosion - moderate	NEW ENTRY?:	No
OWNER TYPE:	Mixed, multiple owners	CONTACT:	Sara Rushton 0191 269 1222
SITE NAME:	<b>Bastle 150 metres south west of Morrelhirst, Hollinghill, Northumberland (UA)</b>		
DESIGNATION:	Scheduled Monument	LIST ENTRY NUMBER:	1018994
CONDITION:	Generally unsatisfactory with major localised problems	TREND:	Declining
PRINCIPAL VULNERABILITY:	Natural erosion - moderate	NEW ENTRY?:	No
OWNER TYPE:	Private	CONTACT:	Sara Rushton 0191 269 1222
SITE NAME:	<b>Hut circle 320 metres west of Threestoneburn House, Ilderton, Northumberland (UA)</b>		
DESIGNATION:	Scheduled Monument	LIST ENTRY NUMBER:	1019924
CONDITION:	Generally unsatisfactory with major localised problems	TREND:	Unknown
PRINCIPAL VULNERABILITY:	Bracken	NEW ENTRY?:	No
OWNER TYPE:	Government or agency	CONTACT:	Sara Rushton 0191 269 1222
SITE NAME:	<b>Greaves Ash camp, Ingram, Northumberland (UA)</b>		
DESIGNATION:	Scheduled Monument	LIST ENTRY NUMBER:	1006588
CONDITION:	Generally satisfactory but with significant localised problems	TREND:	Unknown
PRINCIPAL VULNERABILITY:	Animal burrowing - moderate	NEW ENTRY?:	No
OWNER TYPE:	Private	CONTACT:	Kate Wilson 0191 269 1221
SITE NAME:	<b>Settlement on south east slope of Ewe Hill, Ingram, Northumberland (UA)</b>		
DESIGNATION:	Scheduled Monument	LIST ENTRY NUMBER:	1002916
CONDITION:	Extensive significant problems	TREND:	Declining
PRINCIPAL VULNERABILITY:	Forestry	NEW ENTRY?:	No
OWNER TYPE:	Private	CONTACT:	Kate Wilson 0191 269 1221
SITE NAME:	<b>Unenclosed hut circle settlement, field system, cairnfield and cord rig cultivation immediately north west of Linhope Spout, Ingram, Northumberland (UA)</b>		
DESIGNATION:	Scheduled Monument	LIST ENTRY NUMBER:	1020247
CONDITION:	Generally unsatisfactory with major localised problems	TREND:	Declining
PRINCIPAL VULNERABILITY:	Plant growth	NEW ENTRY?:	No
OWNER TYPE:	Private	CONTACT:	Kate Wilson 0191 269 1221

**PRIORITY CATEGORIES**

- A** Immediate risk of further rapid deterioration or loss of fabric; no solution agreed.  
**B** Immediate risk of further rapid deterioration or loss of fabric; solution agreed but not yet implemented.  
**C** Slow decay; no solution agreed.

- D** Slow decay; solution agreed but not yet implemented.  
**E** Under repair or in fair to good repair, but no user identified; or under threat of vacancy with no obvious new user (applicable only to buildings capable of beneficial use).

- F** Repair scheme in progress and (where applicable) end use or user identified; or functionally redundant buildings with new use agreed but not yet implemented.

**NOTE**  
 Last year's priority category is shown in brackets (otherwise, New Entry is noted).

**ABBREVIATIONS**

CA	Conservation Area
LB	Listed Building
LPA	Local Planning Authority
NP	National Park
RPG	Registered Park and Garden
SM	Scheduled Monument
UA	Unitary Authority
WHS	World Heritage Site

SITE NAME:	<b>Ingram Farm: prehistoric to post-medieval settlement, agricultural and funerary remains, Ingram / Alnham, Northumberland (UA)</b>		
DESIGNATION:	Scheduled Monument	LIST ENTRY NUMBER:	1021382
CONDITION:	Extensive significant problems	TREND:	Improving
PRINCIPAL VULNERABILITY:	Plant growth	NEW ENTRY?:	No
OWNER TYPE:	Private	CONTACT:	Tom Gledhill 0191 269 1203
SITE NAME:	<b>Northern ring cairn on Coldsmouth Hill, Kilham, Northumberland (UA)</b>		
DESIGNATION:	Scheduled Monument	LIST ENTRY NUMBER:	1009531
CONDITION:	Generally satisfactory but with significant localised problems	TREND:	Unknown
PRINCIPAL VULNERABILITY:	Vandalism	NEW ENTRY?:	No
OWNER TYPE:	Private	CONTACT:	Sara Rushton 0191 269 1222
SITE NAME:	<b>Southern ring cairn on Coldsmouth Hill, Kilham, Northumberland (UA)</b>		
DESIGNATION:	Scheduled Monument	LIST ENTRY NUMBER:	1009530
CONDITION:	Generally satisfactory but with significant localised problems	TREND:	Unknown
PRINCIPAL VULNERABILITY:	Vandalism	NEW ENTRY?:	No
OWNER TYPE:	Private	CONTACT:	Sara Rushton 0191 269 1222
SITE NAME:	<b>Roman period native enclosed farmstead 320 metres north west of Southernknowe, Kirknewton, Northumberland (UA)</b>		
DESIGNATION:	Scheduled Monument	LIST ENTRY NUMBER:	1014488
CONDITION:	Generally satisfactory but with minor localised problems	TREND:	Stable
PRINCIPAL VULNERABILITY:	Bracken	NEW ENTRY?:	No
OWNER TYPE:	Private	CONTACT:	Tom Gledhill 0191 269 1203
SITE NAME:	<b>Roman period native enclosed farmstead 370 metres WNW of Southernknowe, Kirknewton, Northumberland (UA)</b>		
DESIGNATION:	Scheduled Monument	LIST ENTRY NUMBER:	1014491
CONDITION:	Extensive significant problems	TREND:	Declining
PRINCIPAL VULNERABILITY:	Bracken	NEW ENTRY?:	No
OWNER TYPE:	Private	CONTACT:	Tom Gledhill 0191 269 1203
SITE NAME:	<b>Roman period native enclosed settlement 270 metres ESE of Fleehope, Kirknewton, Northumberland (UA)</b>		
DESIGNATION:	Scheduled Monument	LIST ENTRY NUMBER:	1014501
CONDITION:	Generally unsatisfactory with major localised problems	TREND:	Declining
PRINCIPAL VULNERABILITY:	Forestry	NEW ENTRY?:	No
OWNER TYPE:	Private	CONTACT:	Tom Gledhill 0191 269 1203
SITE NAME:	<b>Roman period native enclosed settlement and medieval sheiling 165 metres north east of Dunsdale, Kirknewton, Northumberland (UA)</b>		
DESIGNATION:	Scheduled Monument	LIST ENTRY NUMBER:	1014680
CONDITION:	Generally satisfactory but with significant localised problems	TREND:	Declining
PRINCIPAL VULNERABILITY:	Natural erosion - moderate	NEW ENTRY?:	No
OWNER TYPE:	Private	CONTACT:	Tom Gledhill 0191 269 1203

**PRIORITY CATEGORIES**

- A** Immediate risk of further rapid deterioration or loss of fabric; no solution agreed.  
**B** Immediate risk of further rapid deterioration or loss of fabric; solution agreed but not yet implemented.  
**C** Slow decay; no solution agreed.

- D** Slow decay; solution agreed but not yet implemented.  
**E** Under repair or in fair to good repair, but no user identified; or under threat of vacancy with no obvious new user (applicable only to buildings capable of beneficial use).

- F** Repair scheme in progress and (where applicable) end use or user identified; or functionally redundant buildings with new use agreed but not yet implemented.

**NOTE**  
 Last year's priority category is shown in brackets (otherwise, New Entry is noted).

**ABBREVIATIONS**

CA	Conservation Area
LB	Listed Building
LPA	Local Planning Authority
NP	National Park
RPG	Registered Park and Garden
SM	Scheduled Monument
UA	Unitary Authority
WHS	World Heritage Site

SITE NAME:	Roman period native settlement 340m east of Hethpool Linn, Kirknewton, Northumberland (UA)		
DESIGNATION:	Scheduled Monument	LIST ENTRY NUMBER:	1016143
CONDITION:	Extensive significant problems	TREND:	Declining
PRINCIPAL VULNERABILITY:	Scrub/tree growth	NEW ENTRY?:	Yes
OWNER TYPE:	Private	CONTACT:	Sara Rushton 0191 269 1222
SITE NAME:	Romano-British settlements east of Yeavinger Bell containing the Old Sheepfold settlement and settlements to the west and south of it, Kirknewton, Northumberland (UA)		
DESIGNATION:	Scheduled Monument	LIST ENTRY NUMBER:	1006427
CONDITION:	Extensive significant problems	TREND:	Declining
PRINCIPAL VULNERABILITY:	Bracken	NEW ENTRY?:	No
OWNER TYPE:	Private	CONTACT:	Kate Wilson 0191 269 1221
SITE NAME:	Settlement north of White Law, Kirknewton, Northumberland (UA)		
DESIGNATION:	Scheduled Monument	LIST ENTRY NUMBER:	1006456
CONDITION:	Generally satisfactory but with significant localised problems	TREND:	Unknown
PRINCIPAL VULNERABILITY:	Bracken	NEW ENTRY?:	No
OWNER TYPE:	Private	CONTACT:	Tom Gledhill 0191 269 1203
SITE NAME:	Settlement on north east slope of Yeavinger Bell, Kirknewton, Northumberland (UA)		
DESIGNATION:	Scheduled Monument	LIST ENTRY NUMBER:	1006459
CONDITION:	Generally unsatisfactory with major localised problems	TREND:	Declining
PRINCIPAL VULNERABILITY:	Bracken	NEW ENTRY?:	No
OWNER TYPE:	Private	CONTACT:	Kate Wilson 0191 269 1221
SITE NAME:	Settlement on north slope of Yeavinger Bell, Kirknewton, Northumberland (UA)		
DESIGNATION:	Scheduled Monument	LIST ENTRY NUMBER:	1006466
CONDITION:	Generally satisfactory but with significant localised problems	TREND:	Declining
PRINCIPAL VULNERABILITY:	Bracken	NEW ENTRY?:	No
OWNER TYPE:	Private	CONTACT:	Kate Wilson 0191 269 1221
SITE NAME:	Settlement on the east slope of The Bell, Kirknewton, Northumberland (UA)		
DESIGNATION:	Scheduled Monument	LIST ENTRY NUMBER:	1006465
CONDITION:	Generally satisfactory but with significant localised problems	TREND:	Declining
PRINCIPAL VULNERABILITY:	Plant growth	NEW ENTRY?:	No
OWNER TYPE:	Private	CONTACT:	Kate Wilson 0191 269 1221
SITE NAME:	Settlement, field systems and terraces on the south east slope of Yeavinger Bell, Kirknewton, Northumberland (UA)		
DESIGNATION:	Scheduled Monument	LIST ENTRY NUMBER:	1006460
CONDITION:	Extensive significant problems	TREND:	Declining
PRINCIPAL VULNERABILITY:	Bracken	NEW ENTRY?:	No
OWNER TYPE:	Private	CONTACT:	Kate Wilson 0191 269 1221

## PRIORITY CATEGORIES

- A** Immediate risk of further rapid deterioration or loss of fabric; no solution agreed.  
**B** Immediate risk of further rapid deterioration or loss of fabric; solution agreed but not yet implemented.  
**C** Slow decay; no solution agreed.

- D** Slow decay; solution agreed but not yet implemented.  
**E** Under repair or in fair to good repair, but no user identified; or under threat of vacancy with no obvious new user (applicable only to buildings capable of beneficial use).

- F** Repair scheme in progress and (where applicable) end use or user identified; or functionally redundant buildings with new use agreed but not yet implemented.

**NOTE**  
 Last year's priority category is shown in brackets (otherwise, New Entry is noted).


## ABBREVIATIONS

CA	Conservation Area
LB	Listed Building
LPA	Local Planning Authority
NP	National Park
RPG	Registered Park and Garden
SM	Scheduled Monument
UA	Unitary Authority
WHS	World Heritage Site

SITE NAME:	<b>Three Roman period native settlements and later droveway 750m south west of Torleehouse, Kirknewton, Northumberland (UA)</b>		
DESIGNATION:	Scheduled Monument	LIST ENTRY NUMBER:	1016138
CONDITION:	Generally satisfactory but with minor localised problems	TREND:	Declining
PRINCIPAL VULNERABILITY:	Bracken	NEW ENTRY?:	Yes
OWNER TYPE:	Private	CONTACT:	Tom Gledhill 0191 269 1203
SITE NAME:	<b>Romano-British farmstead 850 metres south of Troughend, Otterburn, Northumberland (UA)</b>		
DESIGNATION:	Scheduled Monument	LIST ENTRY NUMBER:	1009380
CONDITION:	Generally satisfactory but with significant localised problems	TREND:	Unknown
PRINCIPAL VULNERABILITY:	Bracken	NEW ENTRY?:	No
OWNER TYPE:	Mixed, multiple owners	CONTACT:	Sara Rushton 0191 269 1222
SITE NAME:	<b>Fishponds, 450 metres north east of Sewingshields, Simonburn, Northumberland (UA)</b>		
DESIGNATION:	Scheduled Monument	LIST ENTRY NUMBER:	1011081
CONDITION:	Generally unsatisfactory with major localised problems	TREND:	Stable
PRINCIPAL VULNERABILITY:	Stock erosion - moderate	NEW ENTRY?:	No
OWNER TYPE:	Private	CONTACT:	Mike Collins 0191 269 1212
SITE NAME:	<b>Walwick Fell Roman temporary camp, Warden, Northumberland (UA)</b>		
DESIGNATION:	Scheduled Monument, WHS	LIST ENTRY NUMBER:	1010935
CONDITION:	Extensive significant problems	TREND:	Stable
PRINCIPAL VULNERABILITY:	Scrub/tree growth	NEW ENTRY?:	No
OWNER TYPE:	Private	CONTACT:	Mike Collins 0191 269 1212
SITE NAME:	<b>Romano-British farmstead, 175 metres south of Cockpit Well, Whitton and Tosson, Northumberland (UA)</b>		
DESIGNATION:	Scheduled Monument	LIST ENTRY NUMBER:	1009582
CONDITION:	Extensive significant problems	TREND:	Declining
PRINCIPAL VULNERABILITY:	Bracken	NEW ENTRY?:	No
OWNER TYPE:	Commercial company	CONTACT:	Kate Wilson 0191 269 1221

## TEES VALLEY

## DARLINGTON (UA)



© Historic England

SITE NAME:	<b>Goods Shed at North Road Station, Darlington</b>	Built in 1833, the goods shed is an early component of the Stockton & Darlington railway terminal complex, the world's first modern railway. Extended in 1839-40, the building was the main goods handling facility for the railway. Single storey, it consists of two parallel ranges with external sandstone walls fashioned in a classical architectural style. There is evidence of structural movement and the building is vulnerable to heritage crime. Work is underway to help secure the future of the building and its wider setting as part of the Stockton & Darlington Railway Heritage Action Zone.  Contact: Kate Wilson 0191 269 1221
DESIGNATION:	Listed Building grade II*, CA	
CONDITION:	Poor	
OCCUPANCY:	Occupied/in use	
PRIORITY CATEGORY:	C (New entry)	
OWNER TYPE:	Local authority	
LIST ENTRY NUMBER:	1121262	

## PRIORITY CATEGORIES

- A** Immediate risk of further rapid deterioration or loss of fabric; no solution agreed.
- B** Immediate risk of further rapid deterioration or loss of fabric; solution agreed but not yet implemented.
- C** Slow decay; no solution agreed.
- D** Slow decay; solution agreed but not yet implemented.
- E** Under repair or in fair to good repair, but no user identified; or under threat of vacancy with no obvious new user (applicable only to buildings capable of beneficial use).
- F** Repair scheme in progress and (where applicable) end use or user identified; or functionally redundant buildings with new use agreed but not yet implemented.

**NOTE**  
Last year's priority category is shown in brackets (otherwise, New Entry is noted).

## ABBREVIATIONS

CA	Conservation Area
LB	Listed Building
LPA	Local Planning Authority
NP	National Park
RPG	Registered Park and Garden
SM	Scheduled Monument
UA	Unitary Authority
WHS	World Heritage Site





© Historic England

SITE NAME:	<b>Dovecote, 45 metres east of Manor House, Houghton Bank Lane, Houghton Le Side</b>
DESIGNATION:	Listed Building grade II*
CONDITION:	Poor
OCCUPANCY:	N/A
PRIORITY CATEGORY:	D (C)
OWNER TYPE:	Commercial company
LIST ENTRY NUMBER:	1121194

Dovecote, probably medieval. Disused and requires roof repairs, repointing and removal of vegetation from walls. These works alongside internal clearance of debris and lime washing of external stonework have been granted Listed Building Consent in May 2019 and are part of a wider scheme for the residential conversion of the farmstead.

Contact: Rosa Teira Paz 01912691240



© Historic England

SITE NAME:	<b>Church of All Saints, Sockburn Lane, Sockburn</b>
DESIGNATION:	Scheduled Monument and Listed Building grade I
CONDITION:	Fair
OCCUPANCY:	Vacant/not in use
PRIORITY CATEGORY:	E (E)
OWNER TYPE:	Religious organisation
LIST ENTRY NUMBER:	1002340 and 1185947

An important site containing the ruined remains of a pre-Conquest church. Repair works were completed in 2006, and again in 2010, with Historic England funding. Discussions are underway about the site's future, with interest from a potential new owner.

Contact: Kate Wilson 0191 269 1221



© Historic England

SITE NAME:	<b>Church of St Cuthbert, Market Place, Darlington</b>
DESIGNATION:	Listed Place of Worship grade I, CA
CONDITION:	Poor
PRIORITY CATEGORY:	D (D)
OWNER TYPE:	Religious organisation
LIST ENTRY NUMBER:	1121280

St Cuthbert's is one of the most important churches in the Early English style of Gothic architecture in the north of England. The nave, transepts and chancel are housed beneath steeply pitched roofs whose covering is affected by significant problems. The building is becoming increasingly difficult to maintain in a weathertight condition. A first phase of roof repairs was undertaken in 2016, followed by a second phase in 2018. Both phases were made possible with funding from the National Lottery Heritage Fund Grants for Places of Worship scheme. Further works are being planned.

Contact: Kate Wilson 0191 269 1221



© Historic England

SITE NAME:	<b>Church of St Hilda, Park Gate, Darlington</b>
DESIGNATION:	Listed Place of Worship grade II
CONDITION:	Poor
PRIORITY CATEGORY:	C (C)
OWNER TYPE:	Religious organisation
LIST ENTRY NUMBER:	1322955

Built (1887-88) in red brick in the Early English style by eminent C19 church architect JL Pearson. The stained glass and interior fittings were removed soon after closure in 1986. The church then suffered a fire before being acquired and re-used for worship by the Life and Light Mission. Roof coverings are reaching the end of their life and low level brickwork is in need of repair.

Contact: Kate Wilson 0191 269 1221

SITE NAME:	<b>Northgate</b>	
DESIGNATION:	Conservation Area, 14 LBs, part in SM	NEW ENTRY?: No
CONDITION:	Very bad	TREND: Deteriorating
VULNERABILITY:	Low	CONTACT: Graham Darlington (LPA)

SITE NAME:	<b>Victoria Embankment</b>	
DESIGNATION:	Conservation Area, LB grade II, part in RPG grade II	NEW ENTRY?: No
CONDITION:	Poor	TREND: Deteriorating
VULNERABILITY:	Low	CONTACT: Graham Darlington (LPA)

**PRIORITY CATEGORIES**

- A** Immediate risk of further rapid deterioration or loss of fabric; no solution agreed.
- B** Immediate risk of further rapid deterioration or loss of fabric; solution agreed but not yet implemented.
- C** Slow decay; no solution agreed.
- D** Slow decay; solution agreed but not yet implemented.
- E** Under repair or in fair to good repair, but no user identified; or under threat of vacancy with no obvious new user (applicable only to buildings capable of beneficial use).
- F** Repair scheme in progress and (where applicable) end use or user identified; or functionally redundant buildings with new use agreed but not yet implemented.

**NOTE**  
Last year's priority category is shown in brackets (otherwise, New Entry is noted).

**ABBREVIATIONS**


- CA** Conservation Area
- LB** Listed Building
- LPA** Local Planning Authority
- NP** National Park
- RPG** Registered Park and Garden
- SM** Scheduled Monument
- UA** Unitary Authority
- WHS** World Heritage Site

SITE NAME:	<b>West End</b>		
DESIGNATION:	Conservation Area, 39 LBs, part in RPG grade II	NEW ENTRY?:	No
CONDITION:	Poor	TREND:	Deteriorating
VULNERABILITY:	Low	CONTACT:	Graham Darlington (LPA)

**HARTLEPOOL (UA)**

© Historic England

SITE NAME:	<b>Church of St Mary, Durham Street, Hartlepool, Headland</b>	Designed in 1850 by the architect JA Hansom, St Mary's church has a west tower (from which a spire was removed c1945) and a bowed apsidal chancel. The external limestone walls are displaying numerous problems, including multiple vertical fractures at the west end of the building, some pockets of deep erosion, open joints, internal powdering and inappropriate cement repairs which are failing. Funding is being pursued as part of a site-wide strategy that includes the repair of the adjoining Presbytery and a neighbouring property.  Contact: Kate Wilson 0191 269 1221
DESIGNATION:	Listed Place of Worship grade II, CA	
CONDITION:	Poor	
PRIORITY CATEGORY:	C (C)	
OWNER TYPE:	Religious organisation	
LIST ENTRY NUMBER:	1250263	



© Historic England

SITE NAME:	<b>Church of St Hilda, High Street, Hartlepool Headland, Headland</b>	Built around 1200 on the site of a C7 monastery, incorporating the remains of an early-C12 church. The church includes many Saxon and medieval architectural fragments and has undergone several re-designs, being fully restored between 1925 and 1932. It is on an exposed site near the sea. The tower has structural issues that are under investigation and many windows require repair. The building has been the subject of heritage crime. Funding for repairs is being explored following an unsuccessful bid in 2017 to the National Lottery Heritage Fund Grants for Places of Worship scheme.  Contact: Kate Wilson 0191 269 1221
DESIGNATION:	Listed Place of Worship grade I, CA	
CONDITION:	Poor	
PRIORITY CATEGORY:	C (C)	
OWNER TYPE:	Religious organisation	
LIST ENTRY NUMBER:	1263355	

SITE NAME:	<b>Low Throston deserted medieval village</b>		
DESIGNATION:	Scheduled Monument	LIST ENTRY NUMBER:	1006765
CONDITION:	Generally satisfactory but with significant localised problems	TREND:	Stable
PRINCIPAL VULNERABILITY:	Deterioration - in need of management	NEW ENTRY?:	No
OWNER TYPE:	Private	CONTACT:	Kate Wilson 0191 269 1221

SITE NAME:	<b>Medieval farmstead and irregular open field system at High Burntft Farm, Elwick</b>		
DESIGNATION:	Scheduled Monument	LIST ENTRY NUMBER:	1015207
CONDITION:	Generally unsatisfactory with major localised problems	TREND:	Declining
PRINCIPAL VULNERABILITY:	Vehicle damage/erosion - extensive	NEW ENTRY?:	No
OWNER TYPE:	Government or agency	CONTACT:	Kate Wilson 0191 269 1221

SITE NAME:	<b>Church Street, Hartlepool</b>		
DESIGNATION:	Conservation Area, 18 LBs	NEW ENTRY?:	No
CONDITION:	Very bad	TREND:	Improving
VULNERABILITY:	Medium	CONTACT:	Sarah Scarr (LPA) 01429 523275

SITE NAME:	<b>Headland, Hartlepool, Headland</b>		
DESIGNATION:	Conservation Area, 35 LBs, 2 SMs	NEW ENTRY?:	No
CONDITION:	Very bad	TREND:	Deteriorating
VULNERABILITY:	High	CONTACT:	Sarah Scarr (LPA) 01429 523275

**PRIORITY CATEGORIES**

- A** Immediate risk of further rapid deterioration or loss of fabric; no solution agreed.
- B** Immediate risk of further rapid deterioration or loss of fabric; solution agreed but not yet implemented.
- C** Slow decay; no solution agreed.
- D** Slow decay; solution agreed but not yet implemented.
- E** Under repair or in fair to good repair, but no user identified; or under threat of vacancy with no obvious new user (applicable only to buildings capable of beneficial use).
- F** Repair scheme in progress and (where applicable) end use or user identified; or functionally redundant buildings with new use agreed but not yet implemented.

**NOTE**  
Last year's priority category is shown in brackets (otherwise, New Entry is noted).

**ABBREVIATIONS**

CA	Conservation Area
LB	Listed Building
LPA	Local Planning Authority
NP	National Park
RPG	Registered Park and Garden
SM	Scheduled Monument
UA	Unitary Authority
WHS	World Heritage Site

SITE NAME:	<b>Park, Hartlepool</b>		
DESIGNATION:	Conservation Area, 10 LBs, RPG grade II	NEW ENTRY?:	No
CONDITION:	Fair	TREND:	Deteriorating significantly
VULNERABILITY:	High	CONTACT:	Sarah Scarr (LPA) 01429 523275

SITE NAME:	<b>Seaton Carew, Hartlepool</b>		
DESIGNATION:	Conservation Area, 17 LBs	NEW ENTRY?:	No
CONDITION:	Very bad	TREND:	Deteriorating
VULNERABILITY:	High	CONTACT:	Sarah Scarr (LPA) 01429 523275

## MIDDLESBROUGH (UA)

SITE NAME:	<b>Acklam Hall, Acklam</b>		
DESIGNATION:	Conservation Area, LB grade I	NEW ENTRY?:	No
CONDITION:	Fair	TREND:	Deteriorating
VULNERABILITY:	Medium	CONTACT:	Heather Nelson (LPA) 01642 729116

SITE NAME:	<b>Middlesbrough Historic Quarter</b>		
DESIGNATION:	Conservation Area, 20 LBs	NEW ENTRY?:	No
CONDITION:	Very bad	TREND:	Improving
VULNERABILITY:	Low	CONTACT:	Heather Nelson (LPA) 01642 729116

## NORTH YORK MOORS (NP)

SITE NAME:	<b>Pinchinthorpe Hall moated site and post medieval gardens, Guisborough, Redcar and Cleveland (UA)</b>		
DESIGNATION:	Scheduled Monument, 2 LBs	LIST ENTRY NUMBER:	1013215
CONDITION:	Generally unsatisfactory with major localised problems	TREND:	Stable
PRINCIPAL VULNERABILITY:	Gardening	NEW ENTRY?:	No
OWNER TYPE:	Private	CONTACT:	Kate Wilson 0191 269 1221

## REDCAR AND CLEVELAND (UA)



© Historic England

SITE NAME:	<b>Red Barns House and Red Barns Hotel, Kirkleatham Street</b>
DESIGNATION:	Listed Building grade II*, CA
CONDITION:	Poor
OCCUPANCY:	Vacant/not in use
PRIORITY CATEGORY:	C (C)
OWNER TYPE:	Private

LIST ENTRY NUMBER: 1139613

Red Barns was commissioned and built in the mid nineteenth century as the family home of the Bell's (Sir Hugh Bell). It was designed by Philip Webb a member of William Morris and Partners. A blue plaque on the wall of Red Barns honours Gertrude Bell (daughter of Sir Hugh) the archaeologist, writer and traveller. The building is vacant and deteriorating due to a lack of regular maintenance. Planning permission has been granted for the conversion and reuse of part of the building.

Contact: Kate Wilson 0191 269 1221



© Historic England

SITE NAME:	<b>Bastion and ha-ha wall, north of Kirkleatham Hall Stables, Kirkleatham, Redcar</b>
DESIGNATION:	Listed Building grade II*, CA
CONDITION:	Very bad
OCCUPANCY:	N/A
PRIORITY CATEGORY:	A (A)
OWNER TYPE:	Local authority

LIST ENTRY NUMBER: 1329608

Early to mid-C18 bastion and adjoining ha-ha. The bastion is badly vandalised and robbed of much stonework. A conservation plan for structures on the Kirkleatham Hall estate was completed in 2008. Some consolidation work, part-funded by Historic England, was carried out on the bastion during 2011-12 but further repairs are required and the ha-ha remains in a very poor condition.

Contact: Martin Lowe 0191 269 1233

### PRIORITY CATEGORIES

- A** Immediate risk of further rapid deterioration or loss of fabric; no solution agreed.
- B** Immediate risk of further rapid deterioration or loss of fabric; solution agreed but not yet implemented.
- C** Slow decay; no solution agreed.
- D** Slow decay; solution agreed but not yet implemented.
- E** Under repair or in fair to good repair, but no user identified; or under threat of vacancy with no obvious new user (applicable only to buildings capable of beneficial use).
- F** Repair scheme in progress and (where applicable) end use or user identified; or functionally redundant buildings with new use agreed but not yet implemented.

**NOTE**  
Last year's priority category is shown in brackets (otherwise, New Entry is noted).

### ABBREVIATIONS

CA	Conservation Area
LB	Listed Building
LPA	Local Planning Authority
NP	National Park
RPG	Registered Park and Garden
SM	Scheduled Monument
UA	Unitary Authority
WHS	World Heritage Site



© Redcar and Cleveland Borough Council

SITE NAME:	<b>Bastion, north west of Kirkleatham Hall Stables, Kirkleatham, Redcar</b>
DESIGNATION:	Listed Building grade II*, CA
CONDITION:	Poor
OCCUPANCY:	N/A
PRIORITY CATEGORY:	C (C)
OWNER TYPE:	Local authority
LIST ENTRY NUMBER:	1160124

Mid-C18 bastion. Badly vandalised and robbed of much stonework. A conservation plan for structures on the Kirkleatham Hall estate was completed in 2008. Some urgent repairs, part-funded by Historic England, were carried out during 2011-12 but further works are required to complete the consolidation of the structure.

Contact: Martin Lowe 0191 269 1233



© Historic England Archive

SITE NAME:	<b>Kirkleatham Hall Stables, Kirkleatham, Redcar</b>
DESIGNATION:	Listed Building grade II*, CA
CONDITION:	Good
OCCUPANCY:	Vacant/not in use
PRIORITY CATEGORY:	E (E)
OWNER TYPE:	Local authority
LIST ENTRY NUMBER:	1160085

Early-C18 stable block. A conservation plan for structures on the Kirkleatham Hall estate was completed in 2008. The stable block was repaired, part-funded by Historic England grant-aid, during 2011-12 and is now in good condition. The Local Planning Authority has recently commissioned a detailed feasibility study which will look at potential new uses.

Contact: Martin Lowe 0191 269 1233




© Historic England

SITE NAME:	<b>Remains of Kilton Castle, Kilton Thorpe Lane, Kilton, Lockwood</b>
DESIGNATION:	Scheduled Monument and Listed Building grade I
CONDITION:	Very bad
OCCUPANCY:	Vacant/not in use
PRIORITY CATEGORY:	A (A)
OWNER TYPE:	Private
LIST ENTRY NUMBER:	1018946 and 1136489

C12-C13 castle ruin occupying a rocky outcrop. The building is in a very bad condition, with vertical cracks in its walls and there is some regeneration of vegetation. There is only limited management by the Estate.

Contact: Kate Wilson 0191 269 1221



© Historic England

SITE NAME:	<b>Church of St Cuthbert, Church Lane, Ormesby, Redcar</b>
DESIGNATION:	Listed Place of Worship grade II, CA
CONDITION:	Poor
PRIORITY CATEGORY:	C (C)
OWNER TYPE:	Religious organisation
LIST ENTRY NUMBER:	1139628

Built in 1875 on an Anglo-Saxon foundation, the church comprises a nave with north aisle and chancel. The north porch, vestry, organ chamber and oak-shingled spire are later additions. The rainwater management system needs repair along with the roof coverings and there are deep pockets of erosion affecting the external stonework. The building has also been subject to heritage crime.

Contact: Kate Wilson 0191 269 1221



© Historic England

SITE NAME:	<b>Christ Church, Coatham Road, Redcar</b>
DESIGNATION:	Listed Place of Worship grade II, CA
CONDITION:	Very bad
PRIORITY CATEGORY:	B (B)
OWNER TYPE:	Religious organisation
LIST ENTRY NUMBER:	1159776

Christ Church was built in 1854 and its soaring spire of sandstone with limestone dressings is a local landmark. The external stonework is subject to advanced weathering and decay; this is particularly pronounced to the spire and tower. The slated roof coverings are also reaching the end of their serviceable life. Funding was awarded in 2017, through the National Lottery Heritage Fund Grants for Places of Worship scheme, for essential repairs to the tower and spire. Those works are due to be completed in 2019.

Contact: Kate Wilson 0191 269 1221

**PRIORITY CATEGORIES**

- A** Immediate risk of further rapid deterioration or loss of fabric; no solution agreed.
- B** Immediate risk of further rapid deterioration or loss of fabric; solution agreed but not yet implemented.
- C** Slow decay; no solution agreed.
- D** Slow decay; solution agreed but not yet implemented.
- E** Under repair or in fair to good repair, but no user identified; or under threat of vacancy with no obvious new user (applicable only to buildings capable of beneficial use).
- F** Repair scheme in progress and (where applicable) end use or user identified; or functionally redundant buildings with new use agreed but not yet implemented.

**NOTE**  
Last year's priority category is shown in brackets (otherwise, New Entry is noted).

**ABBREVIATIONS**

- CA** Conservation Area
- LB** Listed Building
- LPA** Local Planning Authority
- NP** National Park
- RPG** Registered Park and Garden
- SM** Scheduled Monument
- UA** Unitary Authority
- WHS** World Heritage Site



SITE NAME:	<b>Bowl barrow, 1 kilometre north west of High Court Green, Guisborough</b>		
DESIGNATION:	Scheduled Monument	LIST ENTRY NUMBER:	1011285
CONDITION:	Generally unsatisfactory with major localised problems	TREND:	Improving
PRINCIPAL VULNERABILITY:	Stock erosion - extensive	NEW ENTRY?:	No
OWNER TYPE:	Private	CONTACT:	Kate Wilson 0191 269 1221

SITE NAME:	<b>Eston Nab hill fort, palisaded settlement and beacon, Guisborough</b>		
DESIGNATION:	Scheduled Monument	LIST ENTRY NUMBER:	1011273
CONDITION:	Generally satisfactory but with significant localised problems	TREND:	Declining
PRINCIPAL VULNERABILITY:	Vandalism	NEW ENTRY?:	No
OWNER TYPE:	Local authority	CONTACT:	Lee McFarlane 0191 269 1239

SITE NAME:	<b>Manorial settlement, dovecote and fragment of field system, immediately north of Marske Inn Farm, Saltburn, Marske and New Marske</b>		
DESIGNATION:	Scheduled Monument	LIST ENTRY NUMBER:	1018948
CONDITION:	Generally satisfactory but with significant localised problems	TREND:	Stable
PRINCIPAL VULNERABILITY:	Stock erosion - moderate	NEW ENTRY?:	No
OWNER TYPE:	Local authority	CONTACT:	Kate Wilson 0191 269 1221



© Historic England

SITE NAME:	<b>Valley Gardens, Saltburn, Saltburn, Marske and New Marske / Skelton and Brotton</b>	Public pleasure grounds developed from 1861 to designs principally by Joseph Newton. Paths and steps have subsided and tree and shrub growth has been allowed to develop unchecked, mainly due to the steeply sloping nature of the site. The Albert Memorial and other structures around the site have suffered from vandalism and unplanned management. Development of a private residence has divided the ownership of the site. An active 'friends group' has been established and a conservation management plan has been produced. Coastal Communities Revival Fund money has been awarded for further works.
DESIGNATION:	Registered Park and Garden grade II, 2 LBs, CA	
CONDITION:	Generally satisfactory but with significant localised problems	
VULNERABILITY:	Medium	
TREND:	Declining	
NEW ENTRY?:	No	
OWNER TYPE:	Local authority, multiple owners	
LIST ENTRY NUMBER:	1001429	Contact: Chris Mayes 0191 269 1226

SITE NAME:	<b>Coatham (formerly Redcar)</b>		
DESIGNATION:	Conservation Area, 5 LBs	NEW ENTRY?:	No
CONDITION:	Very bad	TREND:	No significant change
VULNERABILITY:	Medium	CONTACT:	Tim Brown (LPA) 01287 612616

SITE NAME:	<b>Guisborough</b>		
DESIGNATION:	Conservation Area, 105 LBs, SM	NEW ENTRY?:	No
CONDITION:	Poor	TREND:	Deteriorating
VULNERABILITY:	Medium	CONTACT:	Tim Brown (LPA) 01287 612616

SITE NAME:	<b>Loftus</b>		
DESIGNATION:	Conservation Area, 31 LBs	NEW ENTRY?:	No
CONDITION:	Very bad	TREND:	Deteriorating
VULNERABILITY:	Medium	CONTACT:	Tim Brown (LPA) 01287 612616

## PRIORITY CATEGORIES

- A** Immediate risk of further rapid deterioration or loss of fabric; no solution agreed.
- B** Immediate risk of further rapid deterioration or loss of fabric; solution agreed but not yet implemented.
- C** Slow decay; no solution agreed.
- D** Slow decay; solution agreed but not yet implemented.
- E** Under repair or in fair to good repair, but no user identified; or under threat of vacancy with no obvious new user (applicable only to buildings capable of beneficial use).
- F** Repair scheme in progress and (where applicable) end use or user identified; or functionally redundant buildings with new use agreed but not yet implemented.

**NOTE**  
Last year's priority category is shown in brackets (otherwise, New Entry is noted).

## ABBREVIATIONS

CA	Conservation Area
LB	Listed Building
LPA	Local Planning Authority
NP	National Park
RPG	Registered Park and Garden
SM	Scheduled Monument
UA	Unitary Authority
WHS	World Heritage Site

## STOCKTON-ON-TEES (UA)



© Historic England Archive

SITE NAME:	<b>Phosphate rock silo (No. 15), Haverton Hill, Former ICI., Billingham</b>
DESIGNATION:	Listed Building grade II*
CONDITION:	Poor
OCCUPANCY:	Vacant/not in use
PRIORITY CATEGORY:	C (C)
OWNER TYPE:	Commercial company
LIST ENTRY NUMBER:	1115821

Reinforced concrete silo of 1928-29. Parabolic cross-section with reinforced concrete arches, with ribs at the ends. Designed by Monnoyer British Construction Ltd, for the storage of phosphate rock imported for the production of fertilizer. This is the earliest surviving example of this type of silo in England. The owner is considering options for repair and re-use.

Contact: Kate Wilson 0191 269 1221



© Historic England Archive

SITE NAME:	<b>Ruins of Church of St Thomas a Becket, Durham Road, Grindon</b>
DESIGNATION:	Scheduled Monument and Listed Building grade I
CONDITION:	Very bad
OCCUPANCY:	Vacant/not in use
PRIORITY CATEGORY:	A (A)
OWNER TYPE:	Private
LIST ENTRY NUMBER:	1017321 and 1329821

Ruins of late C12 church that was altered significantly in 1789. Now a roofless, part-collapsed ruin and consolidation of the remains is required.

Contact: Kate Wilson 0191 269 1221

## TYNE AND WEAR

## GATESHEAD



© Historic England

SITE NAME:	<b>Dunston Staiths</b>
DESIGNATION:	Scheduled Monument and Listed Building grade II
CONDITION:	Poor
OCCUPANCY:	N/A
PRIORITY CATEGORY:	F (F)
OWNER TYPE:	Charity (heritage)
LIST ENTRY NUMBER:	1005898 and 1248994

Built by North Eastern Railway Company and opened in 1893. Closed in the 1970s after being the last working staiths on the Tyne. Fire damage in 2003 saw 8% of the monument being lost; further fire in 2010. A conservation plan, condition survey and feasibility study have been produced to identify a future for the structure. First phase of repair completed in 2016 funded by the National Lottery Heritage Fund and Historic England. Project development for further repair was funded by Historic England and completed Summer 2018. Third arson attack in 2018. Further repair proposals under discussion

Contact: Sara Rushton 0191 269 1222



© Historic England

SITE NAME:	<b>Gibside Hall, B6314, Gibside Estate, Rowlands Gill, Whickham</b>
DESIGNATION:	Scheduled Monument and Listed Building grade II*, RPG grade I, CA
CONDITION:	Very bad
OCCUPANCY:	Vacant/not in use
PRIORITY CATEGORY:	B (B)
OWNER TYPE:	Charity (heritage)
LIST ENTRY NUMBER:	1017224 and 1299730

Large house/hall of 1603-20, enlarged in the C18 and altered early in the C19. Fell into disrepair early in the C20 and now a roofless shell in poor condition. Set in an early to mid-C18 park. The house requires stabilisation and major consolidation works. Natural England has funded the preparation of a management plan and prioritised schedule of repair works.

Contact: Martin Lowe 0191 269 1233

## PRIORITY CATEGORIES

- A** Immediate risk of further rapid deterioration or loss of fabric; no solution agreed.
- B** Immediate risk of further rapid deterioration or loss of fabric; solution agreed but not yet implemented.
- C** Slow decay; no solution agreed.
- D** Slow decay; solution agreed but not yet implemented.
- E** Under repair or in fair to good repair, but no user identified; or under threat of vacancy with no obvious new user (applicable only to buildings capable of beneficial use).
- F** Repair scheme in progress and (where applicable) end use or user identified; or functionally redundant buildings with new use agreed but not yet implemented.

**NOTE**  
Last year's priority category is shown in brackets (otherwise, New Entry is noted).

## ABBREVIATIONS

CA	Conservation Area
LB	Listed Building
LPA	Local Planning Authority
NP	National Park
RPG	Registered Park and Garden
SM	Scheduled Monument
UA	Unitary Authority
WHS	World Heritage Site



© Historic England

SITE NAME:	<b>Ravensworth Castle (Nash House), Lamesley</b>
DESIGNATION:	Listed Building grade II*, CA
CONDITION:	Very bad
OCCUPANCY:	N/A
PRIORITY CATEGORY:	B (B)
OWNER TYPE:	Private
LIST ENTRY NUMBER:	1025151

Nash house of 1808 for Sir Thomas Liddell, completed by 1846 but now a ruin following extensive demolition in the 1950s. Urgent repairs were completed by the owners in 2015 following a condition survey commissioned by the Local Authority using Historic England grant-aid. An outline scope of works and costings for repair have also been produced. In-principle agreement with the owner to repair all of the designated heritage assets within the castle complex as ruins on a phased basis, beginning with the scheduled medieval remains.

Contact: Mike Collins 0191 269 1212



© Historic England

SITE NAME:	<b>Ravensworth Castle, Cross Lane, Lamesley</b>
DESIGNATION:	Scheduled Monument and Listed Building grade II*, LB grade II, CA
CONDITION:	Very bad
OCCUPANCY:	N/A
PRIORITY CATEGORY:	E (B)
OWNER TYPE:	Private
LIST ENTRY NUMBER:	1016975 and 1025190

Medieval castle of which two C14 corner towers and part of its curtain wall survive in poor condition, as well as associated archaeological deposits. A detailed repair scheme for the medieval castle remains has been prepared, and contractors appointed by the owners to implement this. Current plans are for this work to be phased over 5 years, and this began in 2018

Contact: Mike Collins 0191 269 1212



© Historic England

SITE NAME:	<b>Church of St Chad, Rawling Road, Gateshead</b>
DESIGNATION:	Listed Place of Worship grade II*
CONDITION:	Poor
PRIORITY CATEGORY:	D (D)
OWNER TYPE:	Religious organisation
LIST ENTRY NUMBER:	1277841

St Chad's is cruciform in plan with a large octagonal tower at its centre. Designed by the architect William Searle Hicks, it was consecrated in 1903. The slated roof coverings are approaching the end of their serviceable life and there is some water ingress internally. The roofs of the nave and tower were replaced in 2016 through funding from a Listed Places of Worship Roof Repairs Grant. Funding options are currently being explored for the repair of the remainder of the roofs following two unsuccessful bids to the National Lottery Heritage Fund Grants for Places of Worship scheme.

Contact: Kate Wilson 0191 269 1221

SITE NAME:	<b>Coal mining remains at Dunston Hill</b>	LIST ENTRY NUMBER:	1018227
DESIGNATION:	Scheduled Monument, part in CA	TREND:	Declining
CONDITION:	Generally satisfactory but with significant localised problems	NEW ENTRY?:	No
PRINCIPAL VULNERABILITY:	Road construction	CONTACT:	Kate Wilson 0191 269 1221
OWNER TYPE:	Private		

SITE NAME:	<b>Site of Ravensworth coalmill, 600 metres north east of Ravensworth Castle, Lamesley</b>	LIST ENTRY NUMBER:	1015922
DESIGNATION:	Scheduled Monument, part in CA	TREND:	Unknown
CONDITION:	Generally satisfactory but with significant localised problems	NEW ENTRY?:	No
PRINCIPAL VULNERABILITY:	Scrub/tree growth	CONTACT:	Kate Wilson 0191 269 1221
OWNER TYPE:	Private		

SITE NAME:	<b>Ravensworth, Lamesley</b>	NEW ENTRY?:	No
DESIGNATION:	Conservation Area, 11 LBs, 2 SMs	TREND:	Deteriorating
CONDITION:	Poor	CONTACT:	Clare Richardson (LPA) 0191 433 3510
VULNERABILITY:	Low		

#### PRIORITY CATEGORIES

- A** Immediate risk of further rapid deterioration or loss of fabric; no solution agreed.  
**B** Immediate risk of further rapid deterioration or loss of fabric; solution agreed but not yet implemented.  
**C** Slow decay; no solution agreed.

- D** Slow decay; solution agreed but not yet implemented.  
**E** Under repair or in fair to good repair, but no user identified; or under threat of vacancy with no obvious new user (applicable only to buildings capable of beneficial use).

- F** Repair scheme in progress and (where applicable) end use or user identified; or functionally redundant buildings with new use agreed but not yet implemented.

**NOTE**  
 Last year's priority category is shown in brackets (otherwise, New Entry is noted).

#### ABBREVIATIONS

CA	Conservation Area
LB	Listed Building
LPA	Local Planning Authority
NP	National Park
RPG	Registered Park and Garden
SM	Scheduled Monument
UA	Unitary Authority
WHS	World Heritage Site

## NEWCASTLE UPON TYNE



© Historic England

SITE NAME:	<b>32, Close (The Cooperage)</b>
DESIGNATION:	Listed Building grade II*, CA
CONDITION:	Poor
OCCUPANCY:	Vacant/not in use
PRIORITY CATEGORY:	C (C)
OWNER TYPE:	Commercial company
LIST ENTRY NUMBER:	1024916

One of a group of late-medieval buildings on the Newcastle-upon-Tyne water front. Sandstone ground floor, supporting timber-framed upper floors. Gabled front of one bay and three storeys, with jettied first and second floors. Originally a merchant house and more recently a public house and restaurant. The building is vacant and deteriorating due to a lack of maintenance.

Contact: Kate Wilson 0191 269 1221



© Historic England

SITE NAME:	<b>Church of All Saints, Pilgrim Street, Newcastle upon Tyne</b>
DESIGNATION:	Listed Building grade I, CA
CONDITION:	Poor
OCCUPANCY:	Vacant/not in use
PRIORITY CATEGORY:	D (C)
OWNER TYPE:	Local authority
LIST ENTRY NUMBER:	1106329

All Saints was built between 1786-96 to replace a medieval church on the same site. Classical in style, with a landmark spire, it was closed by the Church of England in 1961. The building was subsequently occupied as an urban studies centre and concert venue before being temporarily used for worship by a faith group. Some repairs have been undertaken, but further works are required. The building has been subject to heritage crime. A new faith group is standing by to occupy the building and bring it back to life. A repair grant application has been submitted to Historic England.

Contact: David Farrington 0191 269 1230



© Historic England

SITE NAME:	<b>The Keelmen's Hospital, City Road, Newcastle upon Tyne</b>
DESIGNATION:	Listed Building grade II*
CONDITION:	Fair
OCCUPANCY:	Vacant/not in use
PRIORITY CATEGORY:	C (C)
OWNER TYPE:	Local authority
LIST ENTRY NUMBER:	1024902

Almshouses constructed in 1701 for keelmen and keelmen's widows. The building was last used as student accommodation but is now vacant and disused. It was a target for vandalism but the owner has improved security. Options for re-use are being actively explored.

Contact: Kate Wilson 0191 269 1221



© Historic England

SITE NAME:	<b>5-13, Grey Street, Newcastle upon Tyne</b>
DESIGNATION:	Listed Building grade II*, CA
CONDITION:	Poor
OCCUPANCY:	Part occupied/part in use
PRIORITY CATEGORY:	C (C)
OWNER TYPE:	Private
LIST ENTRY NUMBER:	1139021

Four-storey shops and houses built circa 1835, probably by John Wardle for Richard Grainger. The property is now largely vacant and roof and rainwater goods in a poor condition with spalling and delamination shown on elevations. Treatment for dry rot currently being considered and proposals for re-use are being discussed.

Contact: Martin Lowe 0191 269 1233



© Historic England

SITE NAME:	<b>Presbytery attached to St Michael's church, Westmorland Road, Newcastle upon Tyne</b>
DESIGNATION:	Listed Place of Worship grade II*
CONDITION:	Poor
OCCUPANCY:	Vacant/not in use
PRIORITY CATEGORY:	C (C)
OWNER TYPE:	Religious organisation
LIST ENTRY NUMBER:	1024743

A three-storey presbytery, attached to the south-east corner of St Michael's church, with a gabled front, stone walls and slated roofs. The building has not been actively used for some time. Gutters are choked with vegetation, there is some water ingress, and internal cracks adjacent to the end gable wall could indicate structural movement. Many of the external building elements are deteriorating and in need of a comprehensive programme of repairs. Discussions are underway to find a new use for the building.

Contact: Kate Wilson 0191 269 1221

## PRIORITY CATEGORIES






- A** Immediate risk of further rapid deterioration or loss of fabric; no solution agreed.
- B** Immediate risk of further rapid deterioration or loss of fabric; solution agreed but not yet implemented.
- C** Slow decay; no solution agreed.
- D** Slow decay; solution agreed but not yet implemented.
- E** Under repair or in fair to good repair, but no user identified; or under threat of vacancy with no obvious new user (applicable only to buildings capable of beneficial use).
- F** Repair scheme in progress and (where applicable) end use or user identified; or functionally redundant buildings with new use agreed but not yet implemented.

**NOTE**  
Last year's priority category is shown in brackets (otherwise, New Entry is noted).

## ABBREVIATIONS

CA	Conservation Area
LB	Listed Building
LPA	Local Planning Authority
NP	National Park
RPG	Registered Park and Garden
SM	Scheduled Monument
UA	Unitary Authority
WHS	World Heritage Site



	<p><b>SITE NAME:</b> Woolsington Hall, Woolsington</p> <p><b>DESIGNATION:</b> Listed Building grade II*, RPG grade II</p> <p><b>CONDITION:</b> Very bad</p> <p><b>OCCUPANCY:</b> Vacant/not in use</p> <p><b>PRIORITY CATEGORY:</b> F (F)</p> <p><b>OWNER TYPE:</b> Commercial company</p> <p><b>LIST ENTRY NUMBER:</b> I123737</p>	<p>A compact late-C17 country house, with later additions. It has service buildings, all set in fine gardens and parkland. A planning application to convert the building to a five-star hotel and spa was approved by the Local Authority in 2015. The Hall was gutted by a fire in December 2015 and the owners are now carrying out stabilisation and repair works to make the structure wind and weather tight.</p> <p>Contact: Martin Lowe 0191 269 1233</p>
	<p><b>SITE NAME:</b> Christ Church (and hall attached), Shieldfield Green, Newcastle upon Tyne</p> <p><b>DESIGNATION:</b> Listed Place of Worship grade II*</p> <p><b>CONDITION:</b> Poor</p> <p><b>PRIORITY CATEGORY:</b> D (D)</p> <p><b>OWNER TYPE:</b> Religious organisation</p> <p><b>LIST ENTRY NUMBER:</b> I024748</p>	<p>Parish church of 1859-61, by AB Higham, constructed of squared sandstone with ashlar dressings and Welsh slate roofs. The roofs are coming to the end of their life and water ingress is damaging internal plaster work. Funding, through the National Lottery Heritage Fund and Historic England Repair Grants for Places of Worship scheme, allowed a first phase of roof repairs to be completed in 2015. Discussions are underway about a second phase.</p> <p>Contact: Kate Wilson 0191 269 1221</p>
	<p><b>SITE NAME:</b> Church of St Michael with St Lawrence, Avondale Road, Byker</p> <p><b>DESIGNATION:</b> Listed Place of Worship grade II</p> <p><b>CONDITION:</b> Poor</p> <p><b>PRIORITY CATEGORY:</b> D (D)</p> <p><b>OWNER TYPE:</b> Religious organisation</p> <p><b>LIST ENTRY NUMBER:</b> I024948</p>	<p>Parish church built in 1862-63 to the design of WL Moffat. A north aisle and vestry were added in 1936. The building has suffered from roof leaks, general dampness and heritage crime. Urgent repairs were completed in 2013. Further funding was awarded in 2017, through the National Lottery Heritage Fund Grants for Places of Worship scheme, for a supplementary phase of repairs to enable the building to dry out. Those repairs are due to be completed in 2019 and form part of a project to develop the building's use as a multi-functional community hub.</p> <p>Contact: Kate Wilson 0191 269 1221</p>
	<p><b>SITE NAME:</b> Life Transformation Church (former Church of St Paul), Havelock Place, High Elswick</p> <p><b>DESIGNATION:</b> Listed Place of Worship grade II</p> <p><b>CONDITION:</b> Poor</p> <p><b>PRIORITY CATEGORY:</b> D (D)</p> <p><b>OWNER TYPE:</b> Religious organisation</p> <p><b>LIST ENTRY NUMBER:</b> I024846</p>	<p>Former parish church of 1856-9 designed by John Dobson. Closed in 2006, the church lay vacant and subject to heritage crime. It was taken over by the Life Transformation Ministry in 2009. Funding through the National Lottery Heritage Fund and Historic England Repair Grants for Places of Worship scheme enabled a first phase of urgent repairs to be completed in 2014. Further funding from the National Lottery Heritage Fund Grants for Places of Worship scheme facilitated a second phase of urgent repairs, completed in 2017. Further works are required to secure the site's long-term use.</p> <p>Contact: Kate Wilson 0191 269 1221</p>
	<p><b>SITE NAME:</b> Church of St Luke, Claremont Road, Newcastle upon Tyne</p> <p><b>DESIGNATION:</b> Listed Place of Worship grade II, CA</p> <p><b>CONDITION:</b> Fair</p> <p><b>PRIORITY CATEGORY:</b> D (D)</p> <p><b>OWNER TYPE:</b> Religious organisation</p> <p><b>LIST ENTRY NUMBER:</b> I355224</p>	<p>Completed in 1890 to designs by Oliver &amp; Leeson, St Luke's has a short nave with south porch, paired transepts and a chancel with north vestry and south chapel. It is constructed of red brick with steeply pitched roofs of Welsh slate, stone window surrounds and a west belfry. A scheme of external repairs was completed in 2014. Proposals for the repair of the interior are being developed to enable the main body of the church to be brought back into use for worship. Whilst these proposals develop, the adjoining parish hall is temporarily being used for worship.</p> <p>Contact: Kate Wilson 0191 269 1221</p>

## PRIORITY CATEGORIES

- A** Immediate risk of further rapid deterioration or loss of fabric; no solution agreed.
- B** Immediate risk of further rapid deterioration or loss of fabric; solution agreed but not yet implemented.
- C** Slow decay; no solution agreed.
- D** Slow decay; solution agreed but not yet implemented.
- E** Under repair or in fair to good repair, but no user identified; or under threat of vacancy with no obvious new user (applicable only to buildings capable of beneficial use).
- F** Repair scheme in progress and (where applicable) end use or user identified; or functionally redundant buildings with new use agreed but not yet implemented.

**NOTE**  
Last year's priority category is shown in brackets (otherwise, New Entry is noted).

## ABBREVIATIONS

CA	Conservation Area
LB	Listed Building
LPA	Local Planning Authority
NP	National Park
RPG	Registered Park and Garden
SM	Scheduled Monument
UA	Unitary Authority
WHS	World Heritage Site



© Historic England

SITE NAME:	<b>Church of St Matthew, Summerhill Street, Newcastle upon Tyne</b>
DESIGNATION:	Listed Place of Worship grade II*, CA
CONDITION:	Fair
PRIORITY CATEGORY:	D (D)
OWNER TYPE:	Religious organisation
LIST ENTRY NUMBER:	1024757

Built in 1877 by the local architect RJ Johnson, with a striking west tower added in 1895 by Hicks & Charlewood. The church has sandstone walls and a roof of plain clay tiles. The interior is tall and spacious with double aisles on either side of the nave. Funding, through the National Lottery Heritage Fund and Historic England Repair Grants for Places of Worship scheme, enabled the completion of repairs to the nave and chancel roofs, and rainwater pipes, in 2014. A phased programme of work is being developed to address issues affecting the external stonework.

Contact: Kate Wilson 0191 269 1221

SITE NAME: **Dewley Hill round barrow and associated features, 350 metres north west of Dewley Farm**

DESIGNATION:	Scheduled Monument	LIST ENTRY NUMBER:	1018678
CONDITION:	Extensive significant problems	TREND:	Declining
PRINCIPAL VULNERABILITY:	Animal burrowing - extensive	NEW ENTRY?:	No
OWNER TYPE:	Private	CONTACT:	Kate Wilson 0191 269 1221

SITE NAME: **Hadrian's Wall and vallum in wall mile 9, Blucher to Dene House**

DESIGNATION:	Scheduled Monument, WHS	LIST ENTRY NUMBER:	1003790
CONDITION:	Generally unsatisfactory with major localised problems	TREND:	Declining
PRINCIPAL VULNERABILITY:	Arable ploughing	NEW ENTRY?:	No
OWNER TYPE:	Private, multiple owners	CONTACT:	Kate Wilson 0191 269 1221



© Historic England

SITE NAME:	<b>St John's Cemetery, Newcastle upon Tyne</b>
DESIGNATION:	Registered Park and Garden grade II, 4 LBs
CONDITION:	Generally satisfactory but with significant localised problems
VULNERABILITY:	Medium
TREND:	Declining
NEW ENTRY?:	No
OWNER TYPE:	Local authority
LIST ENTRY NUMBER:	1000761

A burial board cemetery of 1857 where the twinned northern entrance lodges and ornate joining arch (all listed grade II) are derelict and subsiding, the latter permanently propped. The chapels (grade II) are unused and fenced off although in fair condition. Boundary walls are subsiding. Many monuments are in poor condition, including the Mather Tomb (grade II), which is also fenced-off to prevent further damage. Terraces and steps on Miser Hill are in poor condition and overgrown.

Contact: Chris Mayes 0191 269 1226



© Historic England

SITE NAME:	<b>Westgate Hill Cemetery, Newcastle upon Tyne</b>
DESIGNATION:	Registered Park and Garden grade II, 4 LBs, part in CA
CONDITION:	Generally unsatisfactory with major localised problems
VULNERABILITY:	Medium
TREND:	Declining
NEW ENTRY?:	No
OWNER TYPE:	Local authority
LIST ENTRY NUMBER:	1001680

One of the earliest garden cemeteries in England (1829) and the earliest in the North East. Despite having lost its chapel, and the original layout being obscured by vegetation, the character of the site remains legible. The remaining monuments are of a style particular to early cemeteries and many have been damaged through weathering, vandalism and ivy growth. Invasive weeds and scrub, along with vandalism, anti-social behaviour and minimal management, risks the loss of further legibility and fabric. A conservation management plan is now in place for the site.

Contact: Chris Mayes 0191 269 1226

## PRIORITY CATEGORIES

- A** Immediate risk of further rapid deterioration or loss of fabric; no solution agreed.
- B** Immediate risk of further rapid deterioration or loss of fabric; solution agreed but not yet implemented.
- C** Slow decay; no solution agreed.
- D** Slow decay; solution agreed but not yet implemented.
- E** Under repair or in fair to good repair, but no user identified; or under threat of vacancy with no obvious new user (applicable only to buildings capable of beneficial use).
- F** Repair scheme in progress and (where applicable) end use or user identified; or functionally redundant buildings with new use agreed but not yet implemented.

**NOTE**  
Last year's priority category is shown in brackets (otherwise, New Entry is noted).

## ABBREVIATIONS

CA	Conservation Area
LB	Listed Building
LPA	Local Planning Authority
NP	National Park
RPG	Registered Park and Garden
SM	Scheduled Monument
UA	Unitary Authority
WHS	World Heritage Site

## NORTHUMBERLAND (UA) / NEWCASTLE UPON TYNE

SITE NAME:	Hadrian's Wall and vallum from Throckley to East Town House, Heddon-on-the-Wall in wall mile 11, Heddon-on-the-Wall		
DESIGNATION:	Scheduled Monument, WHS	LIST ENTRY NUMBER:	1010616
CONDITION:	Generally satisfactory but with significant localised problems	TREND:	Improving
PRINCIPAL VULNERABILITY:	Arable ploughing	NEW ENTRY?:	No
OWNER TYPE:	Mixed, multiple owners	CONTACT:	Mike Collins 0191 269 1212

## NEWCASTLE UPON TYNE / GATESHEAD



© Historic England

SITE NAME:	Battle of Newburn Ford
DESIGNATION:	Registered Battlefield, 6 LBs, 2 CAs
CONDITION:	Generally satisfactory but with significant localised problems
VULNERABILITY:	High
TREND:	Declining
PRIORITY CATEGORY:	B (B)
OWNER TYPE:	Private, multiple owners
LIST ENTRY NUMBER:	1000025

The Battle of Newburn Ford (1640) was the only battle of the Second Bishops' War. The Scottish Army took Newcastle by defeating the English at this river crossing. The Scottish campaign forced Charles I to raise an army against them and, after the loss of Newcastle, to pay them off. This expense meant Charles had to recall Parliament, which proved to be a critical step towards the English Civil War. The battlefield has been subject to piecemeal, peripheral development but an outline action plan has been agreed between Historic England, the local authorities and the Battlefields Trust.

Contact: Tom Gledhill 0191 269 1203

## NORTH TYNESIDE

SITE NAME:	St Peter's, Wallsend	NEW ENTRY?:	No
DESIGNATION:	Conservation Area, 3 LBs	TREND:	No significant change
CONDITION:	Very bad	CONTACT:	Planning Policy (LPA) 0191 6432310
VULNERABILITY:	High		

## SOUTH TYNESIDE




© Historic England

SITE NAME:	Detached chimney at Cleadon Pumping Station, off Sunnyside Lane
DESIGNATION:	Listed Building grade II*, CA
CONDITION:	Poor
OCCUPANCY:	N/A
PRIORITY CATEGORY:	C (C)
OWNER TYPE:	Commercial company
LIST ENTRY NUMBER:	1416041

Large square chimney, detached from boiler house. Built in 1860-62 in Italianate style by Thomas Hawksley. A prominent local landmark and one of a series of pumping stations along the north east coast. A condition survey and schedule of repairs have been prepared with funding from Historic England. Discussions are underway about a first phase of work.

Contact: David Farrington 0191 269 1230



© Historic England Archive

SITE NAME:	Marsden lime kilns, South Shields
DESIGNATION:	Scheduled Monument
CONDITION:	Poor
OCCUPANCY:	N/A
PRIORITY CATEGORY:	F (F)
OWNER TYPE:	Commercial company
LIST ENTRY NUMBER:	1005911

Massive C19 industrial kilns, of two types, which were in poor condition and in urgent need of repair. Following completion of project development work, urgent repairs have begun part-funded by Historic England. This outstanding repair work has now stalled due to the previous owners going into administration in autumn 2017.

Contact: Tom Gledhill 0191 269 1203

## PRIORITY CATEGORIES

- A** Immediate risk of further rapid deterioration or loss of fabric; no solution agreed.
- B** Immediate risk of further rapid deterioration or loss of fabric; solution agreed but not yet implemented.
- C** Slow decay; no solution agreed.
- D** Slow decay; solution agreed but not yet implemented.
- E** Under repair or in fair to good repair, but no user identified; or under threat of vacancy with no obvious new user (applicable only to buildings capable of beneficial use).
- F** Repair scheme in progress and (where applicable) end use or user identified; or functionally redundant buildings with new use agreed but not yet implemented.

**NOTE**  
Last year's priority category is shown in brackets (otherwise, New Entry is noted).

## ABBREVIATIONS

CA	Conservation Area
LB	Listed Building
LPA	Local Planning Authority
NP	National Park
RPG	Registered Park and Garden
SM	Scheduled Monument
UA	Unitary Authority
WHS	World Heritage Site



© Historic England

SITE NAME:	<b>Christ Church, Grange Road West, Jarrow</b>
DESIGNATION:	Listed Place of Worship grade II
CONDITION:	Poor
PRIORITY CATEGORY:	C (C)
OWNER TYPE:	Religious organisation
LIST ENTRY NUMBER:	1025199

Parish church of 1868 by Johnson and Hicks in the Early English style. It has an aisled nave with steeply pitched slated roofs, a south porch and tall spire. Remedial works have been completed to the tip of the spire: however concerns remain about the deteriorating condition of the tower stonework. Discussions have taken place to identify potential sources of funding for repairs.

Contact: Kate Wilson 0191 269 1221

SITE NAME:	<b>Cleadon, South Tyneside</b>	
DESIGNATION:	Conservation Area, 15 LBs	NEW ENTRY?: No
CONDITION:	Poor	TREND: Deteriorating
VULNERABILITY:	Low	CONTACT: Lucy Routledge (LPA) 0191 424 7592

SITE NAME:	<b>East Boldon, South Tyneside</b>	
DESIGNATION:	Conservation Area, 8 LBs	NEW ENTRY?: No
CONDITION:	Poor	TREND: Deteriorating
VULNERABILITY:	Low	CONTACT: Lucy Routledge (LPA) 0191 424 7592

SITE NAME:	<b>Whitburn, South Tyneside</b>	
DESIGNATION:	Conservation Area, 23 LBs	NEW ENTRY?: No
CONDITION:	Poor	TREND: Deteriorating
VULNERABILITY:	Low	CONTACT: Lucy Routledge (LPA) 0191 424 7592

**SUNDERLAND**



© Historic England

SITE NAME:	<b>Old South Pier Lighthouse in Roker Cliff Park, Whitburn Road, Sunderland</b>
DESIGNATION:	Listed Building grade II*
CONDITION:	Fair
OCCUPANCY:	Vacant/not in use
PRIORITY CATEGORY:	F (F)
OWNER TYPE:	Local authority
LIST ENTRY NUMBER:	1218440

Lighthouse, originally built on the old South Pier in Roker in 1856 by the engineer Thomas Meik. Constructed of iron and steel, it was transferred to its current site in 1983. Repair and redecoration works were completed in 2017 following problems of water ingress and localised decay due to corrosion. These were funded by Sunderland City Council. An updated maintenance plan is being finalised for the site.

Contact: David Farrington 0191 269 1230



© Historic England

SITE NAME:	<b>'F' Pit Museum - colliery engine house, Albany Way (East side)</b>
DESIGNATION:	Scheduled Monument and Listed Building grade II
CONDITION:	Poor
OCCUPANCY:	Part occupied/part in use
PRIORITY CATEGORY:	C (C)
OWNER TYPE:	Local authority
LIST ENTRY NUMBER:	1018224 and 1025422

'F' Pit was sunk in 1777 but the engine house wasn't built until 1926. The pit closed in 1968 and the site was cleared, apart from the engine house. Representing a fine example of the winding technology used in the north east coalfield, the building re-opened as a museum in 1976. The museum continues to open to limited, seasonal, hours. However, the future of the building is uncertain and there has been no progress in preparing a condition survey.

Contact: Kate Wilson 0191 269 1221

**PRIORITY CATEGORIES**

- A** Immediate risk of further rapid deterioration or loss of fabric; no solution agreed.
- B** Immediate risk of further rapid deterioration or loss of fabric; solution agreed but not yet implemented.
- C** Slow decay; no solution agreed.
- D** Slow decay; solution agreed but not yet implemented.
- E** Under repair or in fair to good repair, but no user identified; or under threat of vacancy with no obvious new user (applicable only to buildings capable of beneficial use).
- F** Repair scheme in progress and (where applicable) end use or user identified; or functionally redundant buildings with new use agreed but not yet implemented.

**NOTE**  
Last year's priority category is shown in brackets (otherwise, New Entry is noted).

**ABBREVIATIONS**

- CA** Conservation Area
- LB** Listed Building
- LPA** Local Planning Authority
- NP** National Park
- RPG** Registered Park and Garden
- SM** Scheduled Monument
- UA** Unitary Authority
- WHS** World Heritage Site





© Churches Conservation Trust

SITE NAME:	<b>Church of Holy Trinity, Church Street East, Sunderland</b>
DESIGNATION:	Listed Building grade I, CA
CONDITION:	Poor
OCCUPANCY:	Vacant/not in use
PRIORITY CATEGORY:	F (D)
OWNER TYPE:	Charity (heritage)
LIST ENTRY NUMBER:	1208056

Former parish church, in the care of the Churches Conservation Trust since 1988. Built 1718-19, with a rounded eastern apse added in 1735. The fabric of the building is deteriorating and there is structural movement, particularly at the east end. A substantial grant was awarded by the National Lottery Heritage Fund in 2018 to repair the building and establish it as a new cultural venue ('The Canny Space'). Urgent temporary repairs were completed with Historic England funding in March 2016. Substantive repairs are due to start on site in the autumn of 2019.

Contact: David Farrington 0191 269 1230



© Historic England

SITE NAME:	<b>Doxford House, Warden Law Lane, Silksworth</b>
DESIGNATION:	Listed Building grade II*, CA
CONDITION:	Poor
OCCUPANCY:	Vacant/not in use
PRIORITY CATEGORY:	F (F)
OWNER TYPE:	Private
LIST ENTRY NUMBER:	1279879

Large house (previously known as Silksworth House), formerly used as a students' hall of residence. Mostly of the early-C19 but with some earlier features. The property is vacant but has recently been acquired by a new owner who has made the building weathertight and secure. Work has started to implement the approved planning consent scheme which will see the building returned to a single residence.

Contact: Martin Lowe 0191 269 1233



© Historic England

SITE NAME:	<b>Monkwearmouth Station Museum, with screen walls, footbridge and waiting room, Sunderland</b>
DESIGNATION:	Listed Building grade II*
CONDITION:	Fair
OCCUPANCY:	Part occupied/part in use
PRIORITY CATEGORY:	C (C)
OWNER TYPE:	Mixed, multiple owners
LIST ENTRY NUMBER:	1209029

Former railway station, built in 1848 with additions of 1879, now a football museum. The site includes the main station building with pedimented portico and screen walls, an attached cast iron footbridge to the rear, and a waiting room and long screen wall to the west platform. There is a maintenance backlog, resulting in decay and some water ingress. A package of urgent repairs has recently been completed, and initial discussions have taken place to try and establish a maintenance regime for the site as a whole.

Contact: Kate Wilson 0191 269 1221



© Historic England

SITE NAME:	<b>Chapel of Light, the former Church of St Columba, Cornhill Road, Sunderland</b>
DESIGNATION:	Listed Place of Worship grade II
CONDITION:	Poor
PRIORITY CATEGORY:	D (New entry)
OWNER TYPE:	Religious organisation
LIST ENTRY NUMBER:	1208179

A large red brick church of 1888-90 by the prolific ecclesiastical architect Charles Hodgson Fowler. Italianate in style, it contains a complete scheme of interior decoration by the artist James Eadie-Reid, including a series of wall paintings. The paintings are starting to deteriorate due to water penetration and dampness caused, in part, by defective rainwater gutters and pipes and by the absence of an efficient internal heating system. A strategy for the building's future is being developed.

Contact: Kate Wilson 0191 269 1221



© Historic England

SITE NAME:	<b>Church of Holy Trinity, Usworth</b>
DESIGNATION:	Listed Place of Worship grade II
CONDITION:	Poor
PRIORITY CATEGORY:	D (D)
OWNER TYPE:	Religious organisation
LIST ENTRY NUMBER:	1025382

Designed by John and Benjamin Green of Newcastle, Holy Trinity church was built in 1831-2. It consists of a wide aisleless nave with a bellcote over the west gable and a chancel with a south lean-to vestry. The slated roof coverings over the nave are showing significant signs that they are reaching the end of their serviceable life, with many areas of slipped and patched slating. There has been some water leakage internally. An unsuccessful funding bid for repairs was submitted in 2017 through the National Lottery Heritage Fund Grants for Places of Worship scheme.

Contact: Kate Wilson 0191 269 1221

#### PRIORITY CATEGORIES

- A** Immediate risk of further rapid deterioration or loss of fabric; no solution agreed.
- B** Immediate risk of further rapid deterioration or loss of fabric; solution agreed but not yet implemented.
- C** Slow decay; no solution agreed.
- D** Slow decay; solution agreed but not yet implemented.
- E** Under repair or in fair to good repair, but no user identified; or under threat of vacancy with no obvious new user (applicable only to buildings capable of beneficial use).
- F** Repair scheme in progress and (where applicable) end use or user identified; or functionally redundant buildings with new use agreed but not yet implemented.

**NOTE**  
Last year's priority category is shown in brackets (otherwise, New Entry is noted).

#### ABBREVIATIONS

CA	Conservation Area
LB	Listed Building
LPA	Local Planning Authority
NP	National Park
RPG	Registered Park and Garden
SM	Scheduled Monument
UA	Unitary Authority
WHS	World Heritage Site



© Historic England

SITE NAME:	<b>Guru Gobind Singh Gurdwara Sikh Centre (Formerly Christ Church), Ryhope Road, Sunderland</b>	Formerly a parish church, built in 1862-64 by James Murray of Coventry. Closed by the Church of England, the building has been acquired by the Sikh community and continues as a place of worship. It contains high quality stained glass. A first phase of urgent repairs, including works to rainwater pipes and gutters, was completed in 2014 with funding from the National Lottery Heritage Fund and Historic England Repair Grants for Places of Worship scheme. The spire is in need of urgent repair.
DESIGNATION:	Listed Place of Worship grade II, CA	
CONDITION:	Poor	
PRIORITY CATEGORY:	C (C)	
OWNER TYPE:	Religious organisation	
LIST ENTRY NUMBER:	1209657	Contact: Kate Wilson 0191 269 1221

SITE NAME:	<b>Hasting Hill cursus and causewayed enclosure, 600m south of Hasting Hill Farm</b>		
DESIGNATION:	Scheduled Monument	LIST ENTRY NUMBER:	1016977
CONDITION:	Extensive significant problems	TREND:	Unknown
PRINCIPAL VULNERABILITY:	Arable ploughing	NEW ENTRY?:	Yes
OWNER TYPE:	Private	CONTACT:	Sara Rushton 0191 269 1222

SITE NAME:	<b>Old Sunderland</b>		
DESIGNATION:	Conservation Area, 10 LBs	NEW ENTRY?:	No
CONDITION:	Very bad	TREND:	Improving
VULNERABILITY:	Medium	CONTACT:	Mark Taylor (LPA) 0191 5611515

SITE NAME:	<b>Old Sunderland Riverside</b>		
DESIGNATION:	Conservation Area, 11 LBs	NEW ENTRY?:	No
CONDITION:	Very bad	TREND:	Improving
VULNERABILITY:	Low	CONTACT:	Mark Taylor (LPA) 0191 5611515

SITE NAME:	<b>Sunniside</b>		
DESIGNATION:	Conservation Area, 45 LBs, part in RPG grade II	NEW ENTRY?:	No
CONDITION:	Very bad	TREND:	Improving
VULNERABILITY:	Low	CONTACT:	Mark Taylor (LPA) 0191 5611515

## SUNDERLAND / GATESHEAD



© Gateshead Metropolitan Borough Council

SITE NAME:	<b>Bowes Railway, track, wagon shop, hauler houses and associated sheds, structures and incline, Bowes Railway, Lamesley</b>	Track and inclined track bed, sheds, hauler houses and associated workshops comprising part of the Bowes Railway, one of the earliest and best preserved examples of a rope haulage system. The site is vulnerable to vandalism. Since 2003, several repair schemes have been undertaken, all part-funded by Historic England. These include repairs to the stone walling of the engineering shop at Springwell, completed in 2017. A condition survey of the track bed and related structures between Blackfell and Blackham Hill hauler houses has been prepared with Historic England funding.
DESIGNATION:	Scheduled Monument	
CONDITION:	Very bad	
OCCUPANCY:	Part occupied/part in use	
PRIORITY CATEGORY:	B (B)	
OWNER TYPE:	Charity (heritage)	
LIST ENTRY NUMBER:	1003723	Contact: Kate Wilson 0191 269 1221

### PRIORITY CATEGORIES

- A** Immediate risk of further rapid deterioration or loss of fabric; no solution agreed.
- B** Immediate risk of further rapid deterioration or loss of fabric; solution agreed but not yet implemented.
- C** Slow decay; no solution agreed.
- D** Slow decay; solution agreed but not yet implemented.
- E** Under repair or in fair to good repair, but no user identified; or under threat of vacancy with no obvious new user (applicable only to buildings capable of beneficial use).
- F** Repair scheme in progress and (where applicable) end use or user identified; or functionally redundant buildings with new use agreed but not yet implemented.

**NOTE**  
Last year's priority category is shown in brackets (otherwise, New Entry is noted).

### ABBREVIATIONS

CA	Conservation Area
LB	Listed Building
LPA	Local Planning Authority
NP	National Park
RPG	Registered Park and Garden
SM	Scheduled Monument
UA	Unitary Authority
WHS	World Heritage Site

## EAST RIDING OF YORKSHIRE (UA)



© Historic England

**SITE NAME:** Boat hoist on south side of south dock, Bridge Street, Goole

**DESIGNATION:** Listed Building grade II\*, CA

**CONDITION:** Poor

**OCCUPANCY:** Vacant/not in use

**PRIORITY CATEGORY:** C (C)

**OWNER TYPE:** Commercial company

**LIST ENTRY NUMBER:** 1083214

Boat hoist of c1862 invented by WH Bartholomew to transfer coal from canal compartment boats, known as 'Tom Puddings', into seagoing vessels. The compartment boats were raised hydraulically and tipped to empty their contents down a chute and into the hold of the waiting vessel. There were originally five of these hoists, which were peculiar to Goole; this is the last remaining example. Structural timber and cladding repairs were carried out with funding from Historic England and the owner in 2016. Further phases of work are required to put all timbers and steelwork into good repair.

Contact: Zoe Kemp 01904 601911



© Historic England

**SITE NAME:** Paul Point Battery, coastal artillery battery and Submarine Mining Establishment, Paull

**DESIGNATION:** Scheduled Monument, LB grade II, part in CA

**CONDITION:** Very bad

**OCCUPANCY:** Part occupied/part in use

**PRIORITY CATEGORY:** A (A)

**OWNER TYPE:** Private

**LIST ENTRY NUMBER:** 1020425

A gun battery was established in 1542 and rebuilt in 1807. The present large complex was built in 1861-4 and remodelled in 1894. It was designed to defend Hull and the Humber. Earthen banks enclose a vast irregular pentagon parallel with the Humber with long brick-built single-storey barrack blocks on the north side. Although in use as a museum and visitor attraction the buildings are deteriorating, with significant water ingress through the flat roofs. The earthen ramparts are overgrown.

Contact: Jenny Lee 01904 601933



© Historic England

**SITE NAME:** Paul Holme Tower, Thorgumbald Road, Paull

**DESIGNATION:** Scheduled Monument and Listed Building grade I

**CONDITION:** Fair

**OCCUPANCY:** Vacant/not in use

**PRIORITY CATEGORY:** D (New entry - re-assessed)

**OWNER TYPE:** Private

**LIST ENTRY NUMBER:** 1007875 and 1366242

Mid C15 three storey brick tower house in a scheduled moated site, originally part of a larger manorial complex. A unique survival for this region. Restored and re-roofed in 1871, but it subsequently became ruinous again. Historic England Grant has supported the reinstatement of the roof and the rebuilding of the crenellations. Some further repairs are required to low-level brickwork and the ground floor vault.

Contact: Giles Proctor 01904 601981



© Historic England

**SITE NAME:** Haltemprice Priory Farmhouse, Abbey Lane, Willerby

**DESIGNATION:** Scheduled Monument and Listed Building grade II\*

**CONDITION:** Very bad

**OCCUPANCY:** Vacant/not in use

**PRIORITY CATEGORY:** B (A)

**OWNER TYPE:** Private

**LIST ENTRY NUMBER:** 1019825 and 1103364

Fragmentary remains of a farmhouse dating largely from the C17 to C19, incorporating sections of reused medieval and C16 fabric. In a very advanced state of decay. The site is now for sale with planning permission for reconstruction to form new dwelling.

Contact: Nicola Brown 01904 601985

## PRIORITY CATEGORIES

- A** Immediate risk of further rapid deterioration or loss of fabric; no solution agreed.  
**B** Immediate risk of further rapid deterioration or loss of fabric; solution agreed but not yet implemented.  
**C** Slow decay; no solution agreed.

- D** Slow decay; solution agreed but not yet implemented.  
**E** Under repair or in fair to good repair, but no user identified; or under threat of vacancy with no obvious new user (applicable only to buildings capable of beneficial use).

- F** Repair scheme in progress and (where applicable) end use or user identified; or functionally redundant buildings with new use agreed but not yet implemented.

**NOTE**  
 Last year's priority category is shown in brackets (otherwise, New Entry is noted).

## ABBREVIATIONS

CA	Conservation Area
LB	Listed Building
LPA	Local Planning Authority
NP	National Park
RPG	Registered Park and Garden
SM	Scheduled Monument
UA	Unitary Authority
WHS	World Heritage Site





© Historic England

SITE NAME:	<b>Church of St Mary, Cowlam Lane, Cowlam, Cottam</b>
DESIGNATION:	Listed Place of Worship grade II
CONDITION:	Poor
PRIORITY CATEGORY:	C (C)
OWNER TYPE:	Religious organisation
LIST ENTRY NUMBER:	1083789

A small church, incorporating medieval fabric, but restored and rebuilt in 1853, apparently by Miss Sykes of Sledmere House. It has an outstanding Norman font. The church is unusually located in a farmyard. The roofs are in poor condition and the stonework is deteriorating.

Contact: Giles Proctor 01904 601981



© Historic England

SITE NAME:	<b>Church of All Saints, Main Street, Aughton, Ellerton</b>
DESIGNATION:	Listed Place of Worship grade I
CONDITION:	Poor
PRIORITY CATEGORY:	C (C)
OWNER TYPE:	Religious organisation
LIST ENTRY NUMBER:	1346742

Medieval village church, associated with the Pilgrimage of Grace (1536). Generally in good condition, but with some structural movement to the top of the tower.

Contact: Giles Proctor 01904 601981



© Historic England

SITE NAME:	<b>Church of St Mary, The Green, Full Sutton</b>
DESIGNATION:	Listed Place of Worship grade II
CONDITION:	Poor
PRIORITY CATEGORY:	C (C)
OWNER TYPE:	Religious organisation
LIST ENTRY NUMBER:	1083836

A small medieval church, extensively rebuilt in 1845 by GT Andrews. The calcareous sandstone of the walls is eroding and the roof is in poor condition.

Contact: Giles Proctor 01904 601981




© Historic England

SITE NAME:	<b>Church of St John, Church Street, Goole</b>
DESIGNATION:	Listed Place of Worship grade II, CA
CONDITION:	Poor
PRIORITY CATEGORY:	C (C)
OWNER TYPE:	Religious organisation
LIST ENTRY NUMBER:	1083215

An early Victorian church, dominating the skyline of Goole. The stonework to the upper part of the central tower is eroding and the roofs are in poor condition.

Contact: Giles Proctor 01904 601981



© Historic England

SITE NAME:	<b>Church of St Augustine, Church Lane, Hedon</b>
DESIGNATION:	Listed Place of Worship grade I, CA
CONDITION:	Poor
PRIORITY CATEGORY:	C (C)
OWNER TYPE:	Religious organisation
LIST ENTRY NUMBER:	1346568

Large and important medieval church, C13 to C15. The central tower dominates the town. A programme of repairs over the years has addressed many issues, but parts of the building are still in poor repair, including the north transept and nave aisles.

Contact: Giles Proctor 01904 601981

#### PRIORITY CATEGORIES

- A** Immediate risk of further rapid deterioration or loss of fabric; no solution agreed.  
**B** Immediate risk of further rapid deterioration or loss of fabric; solution agreed but not yet implemented.  
**C** Slow decay; no solution agreed.

- D** Slow decay; solution agreed but not yet implemented.  
**E** Under repair or in fair to good repair, but no user identified; or under threat of vacancy with no obvious new user (applicable only to buildings capable of beneficial use).

- F** Repair scheme in progress and (where applicable) end use or user identified; or functionally redundant buildings with new use agreed but not yet implemented.

**NOTE**  
 Last year's priority category is shown in brackets (otherwise, New Entry is noted).

#### ABBREVIATIONS

CA	Conservation Area
LB	Listed Building
LPA	Local Planning Authority
NP	National Park
RPG	Registered Park and Garden
SM	Scheduled Monument
UA	Unitary Authority
WHS	World Heritage Site





© Historic England

SITE NAME:	<b>Church of St Mary, Church Lane, Hook</b>
DESIGNATION:	Listed Place of Worship grade II*
CONDITION:	Poor
PRIORITY CATEGORY:	C (C)
OWNER TYPE:	Religious organisation
LIST ENTRY NUMBER:	1160360

Small medieval church. The roof coverings are in poor condition and there is some deterioration of the stonework.

Contact: Giles Proctor 01904 601981



© Historic England

SITE NAME:	<b>Church of St Lawrence, High Street, Snaith and Cowick</b>
DESIGNATION:	Listed Place of Worship grade I, CA
CONDITION:	Poor
PRIORITY CATEGORY:	F (D)
OWNER TYPE:	Religious organisation
LIST ENTRY NUMBER:	1161899

Large parish church incorporating fabric dating to C12 and a C13 tower. Roofs and gutters are in poor condition allowing water to enter the building. A National Lottery Heritage Fund Grants for Places of Worship Repair grant was accepted in 2018 and repair works are underway.

Contact: Zoe Kemp 01904 601911



© Historic England

SITE NAME:	<b>Church of St John the Baptist, Wilberfoss</b>
DESIGNATION:	Listed Place of Worship grade I
CONDITION:	Poor
PRIORITY CATEGORY:	F (D)
OWNER TYPE:	Religious organisation
LIST ENTRY NUMBER:	1162096

Grade I listed parish church with fabric dating to C12. It is thought that the church may once have been the nave of the Priory of St Mary, a Benedictine nunnery founded before 1153 and dissolved in 1539. The chancel roof is in very poor condition. A National Lottery Heritage Fund Grants for Places of Worship Repair grant was accepted in 2018 and work to repair the church is underway.

Contact: Zoe Kemp 01904 601911

SITE NAME:	<b>Bewick Hall moated site, Aldbrough</b>	LIST ENTRY NUMBER:	1007848
DESIGNATION:	Scheduled Monument	TREND:	Declining
CONDITION:	Generally satisfactory but with significant localised problems	NEW ENTRY?:	No
PRINCIPAL VULNERABILITY:	Scrub/tree growth	CONTACT:	Nicola Brown 01904 601985
OWNER TYPE:	Private		

SITE NAME:	<b>Four round barrows 780m north east of Littlewood Lodge, Bishop Burton</b>	LIST ENTRY NUMBER:	1007563
DESIGNATION:	Scheduled Monument	TREND:	Declining
CONDITION:	Extensive significant problems	NEW ENTRY?:	No
PRINCIPAL VULNERABILITY:	Arable ploughing	CONTACT:	Jenny Lee 01904 601933
OWNER TYPE:	Private		

SITE NAME:	<b>Round barrow 900m north east of Littlewood Lodge, Bishop Burton</b>	LIST ENTRY NUMBER:	1007440
DESIGNATION:	Scheduled Monument	TREND:	Declining
CONDITION:	Extensive significant problems	NEW ENTRY?:	No
PRINCIPAL VULNERABILITY:	Arable ploughing	CONTACT:	Jenny Lee 01904 601933
OWNER TYPE:	Private		

#### PRIORITY CATEGORIES

- A** Immediate risk of further rapid deterioration or loss of fabric; no solution agreed.
- B** Immediate risk of further rapid deterioration or loss of fabric; solution agreed but not yet implemented.
- C** Slow decay; no solution agreed.
- D** Slow decay; solution agreed but not yet implemented.
- E** Under repair or in fair to good repair, but no user identified; or under threat of vacancy with no obvious new user (applicable only to buildings capable of beneficial use).
- F** Repair scheme in progress and (where applicable) end use or user identified; or functionally redundant buildings with new use agreed but not yet implemented.

**NOTE**  
Last year's priority category is shown in brackets (otherwise, New Entry is noted).

#### ABBREVIATIONS

CA	Conservation Area
LB	Listed Building
LPA	Local Planning Authority
NP	National Park
RPG	Registered Park and Garden
SM	Scheduled Monument
UA	Unitary Authority
WHS	World Heritage Site

SITE NAME:	<b>Three round barrows 800m north east of Littlewood Lodge, Bishop Burton</b>		
DESIGNATION:	Scheduled Monument	LIST ENTRY NUMBER:	1007573
CONDITION:	Extensive significant problems	TREND:	Declining
PRINCIPAL VULNERABILITY:	Arable ploughing	NEW ENTRY?:	No
OWNER TYPE:	Private	CONTACT:	Jenny Lee 01904 601933

SITE NAME:	<b>Five round barrows 700m north east of Littlewood Lodge, Bishop Burton / Newbald</b>		
DESIGNATION:	Scheduled Monument	LIST ENTRY NUMBER:	1007401
CONDITION:	Extensive significant problems	TREND:	Declining
PRINCIPAL VULNERABILITY:	Arable ploughing	NEW ENTRY?:	No
OWNER TYPE:	Private	CONTACT:	Jenny Lee 01904 601933

SITE NAME:	<b>Round barrow south east of Cot Nab Farm, Bishop Wilton</b>		
DESIGNATION:	Scheduled Monument	LIST ENTRY NUMBER:	1009386
CONDITION:	Extensive significant problems	TREND:	Declining
PRINCIPAL VULNERABILITY:	Arable ploughing	NEW ENTRY?:	No
OWNER TYPE:	Private	CONTACT:	Jenny Lee 01904 601933

SITE NAME:	<b>Site of Archbishop's moated palace and fishponds, Hall Garth, Bishop Wilton</b>		
DESIGNATION:	Scheduled Monument, part in CA	LIST ENTRY NUMBER:	1009383
CONDITION:	Generally satisfactory but with significant localised problems	TREND:	Declining
PRINCIPAL VULNERABILITY:	Drainage/dewatering	NEW ENTRY?:	No
OWNER TYPE:	Private	CONTACT:	Nicola Brown 01904 601985

SITE NAME:	<b>Romano-British villa at Cockle Pits, near Brantingham, Brantingham</b>		
DESIGNATION:	Scheduled Monument	LIST ENTRY NUMBER:	1014736
CONDITION:	Extensive significant problems	TREND:	Declining
PRINCIPAL VULNERABILITY:	Arable ploughing	NEW ENTRY?:	No
OWNER TYPE:	Private	CONTACT:	Jenny Lee 01904 601933

SITE NAME:	<b>Bowl barrow, 500m south of Buckton Barn, Bridlington</b>		
DESIGNATION:	Scheduled Monument	LIST ENTRY NUMBER:	1013624
CONDITION:	Extensive significant problems	TREND:	Declining
PRINCIPAL VULNERABILITY:	Arable ploughing	NEW ENTRY?:	No
OWNER TYPE:	Private	CONTACT:	Jenny Lee 01904 601933

SITE NAME:	<b>Bowl barrow, 500m SSW of Buckton Barn, Bridlington</b>		
DESIGNATION:	Scheduled Monument	LIST ENTRY NUMBER:	1013623
CONDITION:	Generally unsatisfactory with major localised problems	TREND:	Declining
PRINCIPAL VULNERABILITY:	Arable ploughing	NEW ENTRY?:	No
OWNER TYPE:	Private	CONTACT:	Nicola Brown 01904 601985

SITE NAME:	<b>Moated site at North Park Farm, Burstwick</b>		
DESIGNATION:	Scheduled Monument	LIST ENTRY NUMBER:	1008047
CONDITION:	Generally satisfactory but with significant localised problems	TREND:	Declining
PRINCIPAL VULNERABILITY:	Scrub/tree growth	NEW ENTRY?:	No
OWNER TYPE:	Private	CONTACT:	Nicola Brown 01904 601985

**PRIORITY CATEGORIES**

- A** Immediate risk of further rapid deterioration or loss of fabric; no solution agreed.  
**B** Immediate risk of further rapid deterioration or loss of fabric; solution agreed but not yet implemented.  
**C** Slow decay; no solution agreed.

- D** Slow decay; solution agreed but not yet implemented.  
**E** Under repair or in fair to good repair, but no user identified; or under threat of vacancy with no obvious new user (applicable only to buildings capable of beneficial use).

- F** Repair scheme in progress and (where applicable) end use or user identified; or functionally redundant buildings with new use agreed but not yet implemented.

**NOTE**  
 Last year's priority category is shown in brackets (otherwise, New Entry is noted).

**ABBREVIATIONS**

CA	Conservation Area
LB	Listed Building
LPA	Local Planning Authority
NP	National Park
RPG	Registered Park and Garden
SM	Scheduled Monument
UA	Unitary Authority
WHS	World Heritage Site

SITE NAME:	<b>Site south of Maiden's Grave Farm, Burton Fleming, Burton Fleming</b>		
DESIGNATION:	Scheduled Monument	LIST ENTRY NUMBER:	1005514
CONDITION:	Generally unsatisfactory with major localised problems	TREND:	Unknown
PRINCIPAL VULNERABILITY:	Arable ploughing	NEW ENTRY?:	No
OWNER TYPE:	Private	CONTACT:	Jenny Lee 01904 601933

SITE NAME:	<b>Site revealed by aerial photography north west of Argam Cottages, Burton Fleming / Grindale</b>		
DESIGNATION:	Scheduled Monument	LIST ENTRY NUMBER:	1005211
CONDITION:	Extensive significant problems	TREND:	Declining
PRINCIPAL VULNERABILITY:	Arable ploughing	NEW ENTRY?:	No
OWNER TYPE:	Private	CONTACT:	Jenny Lee 01904 601933

SITE NAME:	<b>Bowl barrow 200m west of Crest Cottages, Carnaby</b>		
DESIGNATION:	Scheduled Monument	LIST ENTRY NUMBER:	1007733
CONDITION:	Extensive significant problems	TREND:	Declining
PRINCIPAL VULNERABILITY:	Arable ploughing	NEW ENTRY?:	No
OWNER TYPE:	Private	CONTACT:	Nicola Brown 01904 601985

SITE NAME:	<b>Moated site and two fishponds 80m south west of Parkhouse Farm, Cherry Burton</b>		
DESIGNATION:	Scheduled Monument	LIST ENTRY NUMBER:	1007842
CONDITION:	Generally satisfactory but with significant localised problems	TREND:	Declining
PRINCIPAL VULNERABILITY:	Scrub/tree growth	NEW ENTRY?:	No
OWNER TYPE:	Private	CONTACT:	Nicola Brown 01904 601985

SITE NAME:	<b>Round barrow 700m north east of Collingwood Farm, Cottam</b>		
DESIGNATION:	Scheduled Monument	LIST ENTRY NUMBER:	1007861
CONDITION:	Extensive significant problems	TREND:	Declining
PRINCIPAL VULNERABILITY:	Arable ploughing	NEW ENTRY?:	No
OWNER TYPE:	Private	CONTACT:	Jenny Lee 01904 601933

SITE NAME:	<b>Baynard Castle, Cottingham</b>		
DESIGNATION:	Scheduled Monument, LB grade II, CA	LIST ENTRY NUMBER:	1019823
CONDITION:	Generally satisfactory but with significant localised problems	TREND:	Declining
PRINCIPAL VULNERABILITY:	Drainage/dewatering	NEW ENTRY?:	No
OWNER TYPE:	Private	CONTACT:	Jenny Lee 01904 601933

SITE NAME:	<b>Money Hill round barrow, Dalton Holme</b>		
DESIGNATION:	Scheduled Monument	LIST ENTRY NUMBER:	1007923
CONDITION:	Generally satisfactory but with significant localised problems	TREND:	Declining
PRINCIPAL VULNERABILITY:	Arable ploughing	NEW ENTRY?:	No
OWNER TYPE:	Private	CONTACT:	Jenny Lee 01904 601933

**PRIORITY CATEGORIES**

- A** Immediate risk of further rapid deterioration or loss of fabric; no solution agreed.  
**B** Immediate risk of further rapid deterioration or loss of fabric; solution agreed but not yet implemented.  
**C** Slow decay; no solution agreed.

- D** Slow decay; solution agreed but not yet implemented.  
**E** Under repair or in fair to good repair, but no user identified; or under threat of vacancy with no obvious new user (applicable only to buildings capable of beneficial use).

- F** Repair scheme in progress and (where applicable) end use or user identified; or functionally redundant buildings with new use agreed but not yet implemented.

**NOTE**  
 Last year's priority category is shown in brackets (otherwise, New Entry is noted).

**ABBREVIATIONS**

CA	Conservation Area
LB	Listed Building
LPA	Local Planning Authority
NP	National Park
RPG	Registered Park and Garden
SM	Scheduled Monument
UA	Unitary Authority
WHS	World Heritage Site

SITE NAME:	Site of deserted village of Grimston, East Garton		
DESIGNATION:	Scheduled Monument	LIST ENTRY NUMBER:	1021241
CONDITION:	Generally unsatisfactory with major localised problems	TREND:	Declining
PRINCIPAL VULNERABILITY:	Coastal erosion	NEW ENTRY?:	No
OWNER TYPE:	Utility	CONTACT:	Jenny Lee 01904 601933
SITE NAME:	Motte and bailey castle, fishpond and moated site north and east of Aughton church, Ellerton		
DESIGNATION:	Scheduled Monument	LIST ENTRY NUMBER:	1007973
CONDITION:	Generally satisfactory but with minor localised problems	TREND:	Improving
PRINCIPAL VULNERABILITY:	Scrub/tree growth	NEW ENTRY?:	No
OWNER TYPE:	Private	CONTACT:	Jenny Lee 01904 601933
SITE NAME:	Bowl barrow 150m NNE of Towthorpe High Barn, Fimber		
DESIGNATION:	Scheduled Monument	LIST ENTRY NUMBER:	1013702
CONDITION:	Extensive significant problems	TREND:	Declining
PRINCIPAL VULNERABILITY:	Arable ploughing	NEW ENTRY?:	No
OWNER TYPE:	Private	CONTACT:	Jenny Lee 01904 601933
SITE NAME:	Settlement at Blealands Nook, Fimber / Sledmere / Wetwang		
DESIGNATION:	Scheduled Monument	LIST ENTRY NUMBER:	1005205
CONDITION:	Extensive significant problems	TREND:	Declining
PRINCIPAL VULNERABILITY:	Arable ploughing	NEW ENTRY?:	No
OWNER TYPE:	Private	CONTACT:	Jenny Lee 01904 601933
SITE NAME:	Round barrow 350m south east of Low Farm, Garton		
DESIGNATION:	Scheduled Monument	LIST ENTRY NUMBER:	1007852
CONDITION:	Extensive significant problems	TREND:	Declining
PRINCIPAL VULNERABILITY:	Arable ploughing	NEW ENTRY?:	No
OWNER TYPE:	Private	CONTACT:	Jenny Lee 01904 601933
SITE NAME:	Round barrow 400m south west of Low Farm, Garton		
DESIGNATION:	Scheduled Monument	LIST ENTRY NUMBER:	1007856
CONDITION:	Extensive significant problems	TREND:	Declining
PRINCIPAL VULNERABILITY:	Arable ploughing	NEW ENTRY?:	No
OWNER TYPE:	Private	CONTACT:	Jenny Lee 01904 601933
SITE NAME:	Round barrow 420m south west of Low Farm, Garton		
DESIGNATION:	Scheduled Monument	LIST ENTRY NUMBER:	1007857
CONDITION:	Extensive significant problems	TREND:	Declining
PRINCIPAL VULNERABILITY:	Arable ploughing	NEW ENTRY?:	No
OWNER TYPE:	Private	CONTACT:	Jenny Lee 01904 601933
SITE NAME:	Round barrow 440m south west of Low Farm, Garton		
DESIGNATION:	Scheduled Monument	LIST ENTRY NUMBER:	1007854
CONDITION:	Extensive significant problems	TREND:	Declining
PRINCIPAL VULNERABILITY:	Arable ploughing	NEW ENTRY?:	No
OWNER TYPE:	Private	CONTACT:	Jenny Lee 01904 601933

## PRIORITY CATEGORIES

- A** Immediate risk of further rapid deterioration or loss of fabric; no solution agreed.  
**B** Immediate risk of further rapid deterioration or loss of fabric; solution agreed but not yet implemented.  
**C** Slow decay; no solution agreed.

- D** Slow decay; solution agreed but not yet implemented.  
**E** Under repair or in fair to good repair, but no user identified; or under threat of vacancy with no obvious new user (applicable only to buildings capable of beneficial use).

- F** Repair scheme in progress and (where applicable) end use or user identified; or functionally redundant buildings with new use agreed but not yet implemented.

**NOTE**  
Last year's priority category is shown in brackets (otherwise, New Entry is noted).

## ABBREVIATIONS

CA	Conservation Area
LB	Listed Building
LPA	Local Planning Authority
NP	National Park
RPG	Registered Park and Garden
SM	Scheduled Monument
UA	Unitary Authority
WHS	World Heritage Site

SITE NAME:	Round barrow 450m south west of Low Farm, Garton		
DESIGNATION:	Scheduled Monument	LIST ENTRY NUMBER:	1007853
CONDITION:	Extensive significant problems	TREND:	Declining
PRINCIPAL VULNERABILITY:	Arable ploughing	NEW ENTRY?:	No
OWNER TYPE:	Private	CONTACT:	Jenny Lee 01904 601933

SITE NAME:	Round barrow 500m south east of Low Farm, Garton		
DESIGNATION:	Scheduled Monument	LIST ENTRY NUMBER:	1008810
CONDITION:	Extensive significant problems	TREND:	Declining
PRINCIPAL VULNERABILITY:	Arable ploughing	NEW ENTRY?:	No
OWNER TYPE:	Private	CONTACT:	Jenny Lee 01904 601933

SITE NAME:	Round barrow 500m south of Low Farm, Garton		
DESIGNATION:	Scheduled Monument	LIST ENTRY NUMBER:	1009394
CONDITION:	Extensive significant problems	TREND:	Declining
PRINCIPAL VULNERABILITY:	Arable ploughing	NEW ENTRY?:	No
OWNER TYPE:	Private	CONTACT:	Jenny Lee 01904 601933

SITE NAME:	Round barrow 700m south of Low Farm, Garton		
DESIGNATION:	Scheduled Monument	LIST ENTRY NUMBER:	1007855
CONDITION:	Extensive significant problems	TREND:	Declining
PRINCIPAL VULNERABILITY:	Arable ploughing	NEW ENTRY?:	No
OWNER TYPE:	Private	CONTACT:	Jenny Lee 01904 601933

SITE NAME:	Round barrow 700m south of Low Farm, Garton		
DESIGNATION:	Scheduled Monument	LIST ENTRY NUMBER:	1007850
CONDITION:	Extensive significant problems	TREND:	Declining
PRINCIPAL VULNERABILITY:	Arable ploughing	NEW ENTRY?:	No
OWNER TYPE:	Private	CONTACT:	Jenny Lee 01904 601933

SITE NAME:	Round barrow 750m south of Low Farm, Garton		
DESIGNATION:	Scheduled Monument	LIST ENTRY NUMBER:	1007851
CONDITION:	Extensive significant problems	TREND:	Declining
PRINCIPAL VULNERABILITY:	Arable ploughing	NEW ENTRY?:	No
OWNER TYPE:	Private	CONTACT:	Jenny Lee 01904 601933

SITE NAME:	Linear earthwork running from the head of Warren Dale towards Sledmere Field Farm and associated settlement site, Garton / Sledmere / Wetwang		
DESIGNATION:	Scheduled Monument	LIST ENTRY NUMBER:	1007736
CONDITION:	Extensive significant problems	TREND:	Declining
PRINCIPAL VULNERABILITY:	Arable ploughing	NEW ENTRY?:	No
OWNER TYPE:	Private, multiple owners	CONTACT:	Jenny Lee 01904 601933

SITE NAME:	Bowl barrow 550m north east of Goodmanham Wold Farm, Goodmanham		
DESIGNATION:	Scheduled Monument	LIST ENTRY NUMBER:	1008933
CONDITION:	Generally unsatisfactory with major localised problems	TREND:	Unknown
PRINCIPAL VULNERABILITY:	Arable ploughing	NEW ENTRY?:	No
OWNER TYPE:	Private	CONTACT:	Nicola Brown 01904 601985

## PRIORITY CATEGORIES

- A** Immediate risk of further rapid deterioration or loss of fabric; no solution agreed.  
**B** Immediate risk of further rapid deterioration or loss of fabric; solution agreed but not yet implemented.  
**C** Slow decay; no solution agreed.

- D** Slow decay; solution agreed but not yet implemented.  
**E** Under repair or in fair to good repair, but no user identified; or under threat of vacancy with no obvious new user (applicable only to buildings capable of beneficial use).

- F** Repair scheme in progress and (where applicable) end use or user identified; or functionally redundant buildings with new use agreed but not yet implemented.

**NOTE**  
 Last year's priority category is shown in brackets (otherwise, New Entry is noted).

## ABBREVIATIONS

CA	Conservation Area
LB	Listed Building
LPA	Local Planning Authority
NP	National Park
RPG	Registered Park and Garden
SM	Scheduled Monument
UA	Unitary Authority
WHS	World Heritage Site

SITE NAME:	<b>Bowl barrow 550m south west of Enthorpe House, Goodmanham</b>		
DESIGNATION:	Scheduled Monument	LIST ENTRY NUMBER:	1008923
CONDITION:	Extensive significant problems	TREND:	Declining
PRINCIPAL VULNERABILITY:	Arable ploughing	NEW ENTRY?:	No
OWNER TYPE:	Private	CONTACT:	Nicola Brown 01904 601985
SITE NAME:	<b>Bowl barrow 1000m north east of Goodmanham Wold Farm, Goodmanham</b>		
DESIGNATION:	Scheduled Monument	LIST ENTRY NUMBER:	1008934
CONDITION:	Extensive significant problems	TREND:	Declining
PRINCIPAL VULNERABILITY:	Arable ploughing	NEW ENTRY?:	No
OWNER TYPE:	Private	CONTACT:	Nicola Brown 01904 601985
SITE NAME:	<b>Twelve bowl barrows 800m north of Goodmanham Wold Farm, Goodmanham</b>		
DESIGNATION:	Scheduled Monument	LIST ENTRY NUMBER:	1007642
CONDITION:	Extensive significant problems	TREND:	Declining
PRINCIPAL VULNERABILITY:	Arable ploughing	NEW ENTRY?:	No
OWNER TYPE:	Private	CONTACT:	Nicola Brown 01904 601985
SITE NAME:	<b>Bowl barrow 400m NNW of East Greenwick Farm, Huggate</b>		
DESIGNATION:	Scheduled Monument	LIST ENTRY NUMBER:	1014727
CONDITION:	Extensive significant problems	TREND:	Stable
PRINCIPAL VULNERABILITY:	Arable ploughing	NEW ENTRY?:	Yes
OWNER TYPE:	Private	CONTACT:	Jenny Lee 01904 601933
SITE NAME:	<b>Bowl barrow on Huggate Wold, 840m ENE of Watermanhole Reservoir, Huggate</b>		
DESIGNATION:	Scheduled Monument	LIST ENTRY NUMBER:	1013860
CONDITION:	Extensive significant problems	TREND:	Declining
PRINCIPAL VULNERABILITY:	Arable ploughing	NEW ENTRY?:	No
OWNER TYPE:	Private	CONTACT:	Jenny Lee 01904 601933
SITE NAME:	<b>Round barrow 320m south west of High Barn Farm, Huggate</b>		
DESIGNATION:	Scheduled Monument	LIST ENTRY NUMBER:	1012479
CONDITION:	Extensive significant problems	TREND:	Declining
PRINCIPAL VULNERABILITY:	Arable ploughing	NEW ENTRY?:	No
OWNER TYPE:	Private	CONTACT:	Nicola Brown 01904 601985
SITE NAME:	<b>Round barrow 390m south west of High Barn Farm, Huggate</b>		
DESIGNATION:	Scheduled Monument	LIST ENTRY NUMBER:	1012489
CONDITION:	Extensive significant problems	TREND:	Declining
PRINCIPAL VULNERABILITY:	Arable ploughing	NEW ENTRY?:	No
OWNER TYPE:	Private	CONTACT:	Nicola Brown 01904 601985
SITE NAME:	<b>Sections of linear boundary dyke in Cow Dale Plantation, Rabbit Dale and Oxland Plantation, Huggate</b>		
DESIGNATION:	Scheduled Monument	LIST ENTRY NUMBER:	1015570
CONDITION:	Extensive significant problems	TREND:	Declining
PRINCIPAL VULNERABILITY:	Arable ploughing	NEW ENTRY?:	No
OWNER TYPE:	Private	CONTACT:	Jenny Lee 01904 601933

**PRIORITY CATEGORIES**

- A** Immediate risk of further rapid deterioration or loss of fabric; no solution agreed.  
**B** Immediate risk of further rapid deterioration or loss of fabric; solution agreed but not yet implemented.  
**C** Slow decay; no solution agreed.

- D** Slow decay; solution agreed but not yet implemented.  
**E** Under repair or in fair to good repair, but no user identified; or under threat of vacancy with no obvious new user (applicable only to buildings capable of beneficial use).

- F** Repair scheme in progress and (where applicable) end use or user identified; or functionally redundant buildings with new use agreed but not yet implemented.

**NOTE**  
Last year's priority category is shown in brackets (otherwise, New Entry is noted).

**ABBREVIATIONS**

- CA** Conservation Area  
**LB** Listed Building  
**LPA** Local Planning Authority  
**NP** National Park  
**RPG** Registered Park and Garden  
**SM** Scheduled Monument  
**UA** Unitary Authority  
**WHS** World Heritage Site



SITE NAME:	<b>Two bowl barrows on Huggate Wold, 600m north west of Horsedale Plantation, Huggate</b>		
DESIGNATION:	Scheduled Monument	LIST ENTRY NUMBER:	1013855
CONDITION:	Extensive significant problems	TREND:	Declining
PRINCIPAL VULNERABILITY:	Arable ploughing	NEW ENTRY?:	No
OWNER TYPE:	Private	CONTACT:	Jenny Lee 01904 601933

SITE NAME:	<b>Shaw Fosse moated site, Humbleton</b>		
DESIGNATION:	Scheduled Monument	LIST ENTRY NUMBER:	1007847
CONDITION:	Generally satisfactory but with significant localised problems	TREND:	Stable
PRINCIPAL VULNERABILITY:	Scrub/tree growth	NEW ENTRY?:	No
OWNER TYPE:	Private	CONTACT:	Nicola Brown 01904 601985

SITE NAME:	<b>Nunnery Hill and adjacent earthworks, Little Kelk, Kelk</b>		
DESIGNATION:	Scheduled Monument	LIST ENTRY NUMBER:	1005202
CONDITION:	Extensive significant problems	TREND:	Declining
PRINCIPAL VULNERABILITY:	Arable ploughing	NEW ENTRY?:	No
OWNER TYPE:	Private	CONTACT:	Nicola Brown 01904 601985

SITE NAME:	<b>Gallows Hill round barrow, Kilham</b>		
DESIGNATION:	Scheduled Monument	LIST ENTRY NUMBER:	1016737
CONDITION:	Extensive significant problems	TREND:	Declining
PRINCIPAL VULNERABILITY:	Arable ploughing	NEW ENTRY?:	No
OWNER TYPE:	Private	CONTACT:	Jenny Lee 01904 601933

SITE NAME:	<b>Round barrow 350m south east of Fordham Farm, Kirby Underdale</b>		
DESIGNATION:	Scheduled Monument	LIST ENTRY NUMBER:	1013165
CONDITION:	Extensive significant problems	TREND:	Stable
PRINCIPAL VULNERABILITY:	Arable ploughing	NEW ENTRY?:	No
OWNER TYPE:	Private	CONTACT:	Jenny Lee 01904 601933

SITE NAME:	<b>Round barrow 850m north east of Wayrham Farm, Kirby Underdale</b>		
DESIGNATION:	Scheduled Monument	LIST ENTRY NUMBER:	1008351
CONDITION:	Extensive significant problems	TREND:	Declining
PRINCIPAL VULNERABILITY:	Arable ploughing	NEW ENTRY?:	No
OWNER TYPE:	Private	CONTACT:	Jenny Lee 01904 601933

SITE NAME:	<b>Round barrow 900m north east of Wayrham Farm, Kirby Underdale</b>		
DESIGNATION:	Scheduled Monument	LIST ENTRY NUMBER:	1008362
CONDITION:	Extensive significant problems	TREND:	Declining
PRINCIPAL VULNERABILITY:	Arable ploughing	NEW ENTRY?:	No
OWNER TYPE:	Private	CONTACT:	Jenny Lee 01904 601933

SITE NAME:	<b>Round barrow south east of South Wold Farm, Kirby Underdale</b>		
DESIGNATION:	Scheduled Monument	LIST ENTRY NUMBER:	1009384
CONDITION:	Generally satisfactory but with significant localised problems	TREND:	Declining
PRINCIPAL VULNERABILITY:	Arable clipping	NEW ENTRY?:	No
OWNER TYPE:	Private	CONTACT:	Jenny Lee 01904 601933

**PRIORITY CATEGORIES**

- A** Immediate risk of further rapid deterioration or loss of fabric; no solution agreed.  
**B** Immediate risk of further rapid deterioration or loss of fabric; solution agreed but not yet implemented.  
**C** Slow decay; no solution agreed.

- D** Slow decay; solution agreed but not yet implemented.  
**E** Under repair or in fair to good repair, but no user identified; or under threat of vacancy with no obvious new user (applicable only to buildings capable of beneficial use).

- F** Repair scheme in progress and (where applicable) end use or user identified; or functionally redundant buildings with new use agreed but not yet implemented.

**NOTE**  
 Last year's priority category is shown in brackets (otherwise, New Entry is noted).

**ABBREVIATIONS**

CA	Conservation Area
LB	Listed Building
LPA	Local Planning Authority
NP	National Park
RPG	Registered Park and Garden
SM	Scheduled Monument
UA	Unitary Authority
WHS	World Heritage Site

SITE NAME:	Section of linear boundary dyke 390m west of South Wold Farm, Kirby Underdale		
DESIGNATION:	Scheduled Monument	LIST ENTRY NUMBER:	1015610
CONDITION:	Generally unsatisfactory with major localised problems	TREND:	Declining
PRINCIPAL VULNERABILITY:	Arable ploughing	NEW ENTRY?:	No
OWNER TYPE:	Private	CONTACT:	Jenny Lee 01904 601933
SITE NAME:	Moated site at Metham Hall Farm, Laxton		
DESIGNATION:	Scheduled Monument	LIST ENTRY NUMBER:	1007972
CONDITION:	Generally unsatisfactory with major localised problems	TREND:	Declining
PRINCIPAL VULNERABILITY:	Scrub/tree growth	NEW ENTRY?:	No
OWNER TYPE:	Private	CONTACT:	Nicola Brown 01904 601985
SITE NAME:	Moated site 100m north of Parkhouse Farm, Leconfield		
DESIGNATION:	Scheduled Monument	LIST ENTRY NUMBER:	1008292
CONDITION:	Generally satisfactory but with significant localised problems	TREND:	Declining
PRINCIPAL VULNERABILITY:	Scrub/tree growth	NEW ENTRY?:	No
OWNER TYPE:	Private	CONTACT:	Nicola Brown 01904 601985
SITE NAME:	Moated site 550m south east of Scarborough Hall, Leconfield		
DESIGNATION:	Scheduled Monument	LIST ENTRY NUMBER:	1016250
CONDITION:	Generally unsatisfactory with major localised problems	TREND:	Unknown
PRINCIPAL VULNERABILITY:	Scrub/tree growth	NEW ENTRY?:	No
OWNER TYPE:	Private	CONTACT:	Nicola Brown 01904 601985
SITE NAME:	Moated site of Leconfield Castle, Leconfield		
DESIGNATION:	Scheduled Monument	LIST ENTRY NUMBER:	1007949
CONDITION:	Generally satisfactory but with significant localised problems	TREND:	Declining
PRINCIPAL VULNERABILITY:	Drainage/dewatering	NEW ENTRY?:	No
OWNER TYPE:	Private	CONTACT:	Nicola Brown 01904 601985
SITE NAME:	Hayholme moated site, Leven		
DESIGNATION:	Scheduled Monument	LIST ENTRY NUMBER:	1008043
CONDITION:	Generally unsatisfactory with major localised problems	TREND:	Declining
PRINCIPAL VULNERABILITY:	Scrub/tree growth	NEW ENTRY?:	No
OWNER TYPE:	Private	CONTACT:	Nicola Brown 01904 601985
SITE NAME:	Hall Garth motte and bailey, Lockington		
DESIGNATION:	Scheduled Monument, part in CA	LIST ENTRY NUMBER:	1021289
CONDITION:	Generally satisfactory but with significant localised problems	TREND:	Unknown
PRINCIPAL VULNERABILITY:	Dewatering	NEW ENTRY?:	No
OWNER TYPE:	Private	CONTACT:	Jenny Lee 01904 601933

## PRIORITY CATEGORIES

- A** Immediate risk of further rapid deterioration or loss of fabric; no solution agreed.  
**B** Immediate risk of further rapid deterioration or loss of fabric; solution agreed but not yet implemented.  
**C** Slow decay; no solution agreed.

- D** Slow decay; solution agreed but not yet implemented.  
**E** Under repair or in fair to good repair, but no user identified; or under threat of vacancy with no obvious new user (applicable only to buildings capable of beneficial use).

- F** Repair scheme in progress and (where applicable) end use or user identified; or functionally redundant buildings with new use agreed but not yet implemented.

**NOTE**  
 Last year's priority category is shown in brackets (otherwise, New Entry is noted).

## ABBREVIATIONS

CA	Conservation Area
LB	Listed Building
LPA	Local Planning Authority
NP	National Park
RPG	Registered Park and Garden
SM	Scheduled Monument
UA	Unitary Authority
WHS	World Heritage Site

SITE NAME:	<b>Cleaving Hall moated site, Londesborough</b>		
DESIGNATION:	Scheduled Monument	LIST ENTRY NUMBER:	1007817
CONDITION:	Extensive significant problems	TREND:	Declining
PRINCIPAL VULNERABILITY:	Arable ploughing	NEW ENTRY?:	No
OWNER TYPE:	Private	CONTACT:	Nicola Brown 01904 601985

SITE NAME:	<b>Bowl barrow 100m north east of High Wold Farm, Market Weighton</b>		
DESIGNATION:	Scheduled Monument	LIST ENTRY NUMBER:	1013672
CONDITION:	Extensive significant problems	TREND:	Declining
PRINCIPAL VULNERABILITY:	Arable ploughing	NEW ENTRY?:	No
OWNER TYPE:	Private	CONTACT:	Jenny Lee 01904 601933

SITE NAME:	<b>Bowl barrow 110m east of High Wold Farm, Market Weighton</b>		
DESIGNATION:	Scheduled Monument	LIST ENTRY NUMBER:	1012091
CONDITION:	Extensive significant problems	TREND:	Declining
PRINCIPAL VULNERABILITY:	Arable ploughing	NEW ENTRY?:	No
OWNER TYPE:	Private	CONTACT:	Jenny Lee 01904 601933

SITE NAME:	<b>Bowl barrow 200m south east of High Wold Farm, Market Weighton</b>		
DESIGNATION:	Scheduled Monument	LIST ENTRY NUMBER:	1012092
CONDITION:	Extensive significant problems	TREND:	Declining
PRINCIPAL VULNERABILITY:	Arable ploughing	NEW ENTRY?:	No
OWNER TYPE:	Private	CONTACT:	Jenny Lee 01904 601933

SITE NAME:	<b>Bowl barrow 320m north east of High Wold Farm, Market Weighton</b>		
DESIGNATION:	Scheduled Monument	LIST ENTRY NUMBER:	1012090
CONDITION:	Extensive significant problems	TREND:	Declining
PRINCIPAL VULNERABILITY:	Arable ploughing	NEW ENTRY?:	No
OWNER TYPE:	Private	CONTACT:	Jenny Lee 01904 601933

SITE NAME:	<b>Bowl barrow 400m south of High Wold Farm, Market Weighton</b>		
DESIGNATION:	Scheduled Monument	LIST ENTRY NUMBER:	1012100
CONDITION:	Extensive significant problems	TREND:	Declining
PRINCIPAL VULNERABILITY:	Arable ploughing	NEW ENTRY?:	No
OWNER TYPE:	Private	CONTACT:	Jenny Lee 01904 601933

SITE NAME:	<b>Bowl barrow 450m north east of High Wold Farm, Market Weighton</b>		
DESIGNATION:	Scheduled Monument	LIST ENTRY NUMBER:	1014256
CONDITION:	Extensive significant problems	TREND:	Declining
PRINCIPAL VULNERABILITY:	Arable ploughing	NEW ENTRY?:	No
OWNER TYPE:	Private	CONTACT:	Jenny Lee 01904 601933

SITE NAME:	<b>Bowl barrow 450m north of High Wold Farm, Market Weighton</b>		
DESIGNATION:	Scheduled Monument	LIST ENTRY NUMBER:	1012089
CONDITION:	Extensive significant problems	TREND:	Declining
PRINCIPAL VULNERABILITY:	Arable ploughing	NEW ENTRY?:	No
OWNER TYPE:	Private	CONTACT:	Jenny Lee 01904 601933

**PRIORITY CATEGORIES**

- A** Immediate risk of further rapid deterioration or loss of fabric; no solution agreed.  
**B** Immediate risk of further rapid deterioration or loss of fabric; solution agreed but not yet implemented.  
**C** Slow decay; no solution agreed.

- D** Slow decay; solution agreed but not yet implemented.  
**E** Under repair or in fair to good repair, but no user identified; or under threat of vacancy with no obvious new user (applicable only to buildings capable of beneficial use).

- F** Repair scheme in progress and (where applicable) end use or user identified; or functionally redundant buildings with new use agreed but not yet implemented.

**NOTE**  
 Last year's priority category is shown in brackets (otherwise, New Entry is noted).

**ABBREVIATIONS**

CA	Conservation Area
LB	Listed Building
LPA	Local Planning Authority
NP	National Park
RPG	Registered Park and Garden
SM	Scheduled Monument
UA	Unitary Authority
WHS	World Heritage Site

SITE NAME:	<b>Bowl barrow 550m north of High Wold Farm, Market Weighton</b>		
DESIGNATION:	Scheduled Monument	LIST ENTRY NUMBER:	1012088
CONDITION:	Extensive significant problems	TREND:	Declining
PRINCIPAL VULNERABILITY:	Arable ploughing	NEW ENTRY?:	No
OWNER TYPE:	Private	CONTACT:	Jenny Lee 01904 601933

SITE NAME:	<b>Six bowl barrows 300m north east of High Wold Farm, Market Weighton</b>		
DESIGNATION:	Scheduled Monument	LIST ENTRY NUMBER:	1007501
CONDITION:	Extensive significant problems	TREND:	Declining
PRINCIPAL VULNERABILITY:	Arable ploughing	NEW ENTRY?:	No
OWNER TYPE:	Private	CONTACT:	Jenny Lee 01904 601933

SITE NAME:	<b>Four bowl barrows 450m south east of High Wold Farm, Market Weighton / Sancton</b>		
DESIGNATION:	Scheduled Monument	LIST ENTRY NUMBER:	1012103
CONDITION:	Extensive significant problems	TREND:	Declining
PRINCIPAL VULNERABILITY:	Arable ploughing	NEW ENTRY?:	No
OWNER TYPE:	Private	CONTACT:	Jenny Lee 01904 601933

SITE NAME:	<b>Bowl barrow 340m south east of Watermanhole Reservoir, Millington</b>		
DESIGNATION:	Scheduled Monument	LIST ENTRY NUMBER:	1013865
CONDITION:	Extensive significant problems	TREND:	Declining
PRINCIPAL VULNERABILITY:	Arable ploughing	NEW ENTRY?:	No
OWNER TYPE:	Private	CONTACT:	Nicola Brown 01904 601985

SITE NAME:	<b>Dane's Graves, Nafferton / Kilham</b>		
DESIGNATION:	Scheduled Monument	LIST ENTRY NUMBER:	1005230
CONDITION:	Generally unsatisfactory with major localised problems	TREND:	Declining
PRINCIPAL VULNERABILITY:	Dumping	NEW ENTRY?:	No
OWNER TYPE:	Private	CONTACT:	Jenny Lee 01904 601933

SITE NAME:	<b>Five round barrows 750m south east of Newbald Lodge, Newbald</b>		
DESIGNATION:	Scheduled Monument	LIST ENTRY NUMBER:	1007325
CONDITION:	Extensive significant problems	TREND:	Declining
PRINCIPAL VULNERABILITY:	Arable ploughing	NEW ENTRY?:	No
OWNER TYPE:	Private	CONTACT:	Jenny Lee 01904 601933

SITE NAME:	<b>Round barrow 400m south west of Newbald Lodge, Newbald</b>		
DESIGNATION:	Scheduled Monument	LIST ENTRY NUMBER:	1011654
CONDITION:	Extensive significant problems	TREND:	Declining
PRINCIPAL VULNERABILITY:	Arable ploughing	NEW ENTRY?:	No
OWNER TYPE:	Private	CONTACT:	Jenny Lee 01904 601933

SITE NAME:	<b>Round barrow 620m south east of Newbald Lodge, Newbald</b>		
DESIGNATION:	Scheduled Monument	LIST ENTRY NUMBER:	1007323
CONDITION:	Extensive significant problems	TREND:	Declining
PRINCIPAL VULNERABILITY:	Arable ploughing	NEW ENTRY?:	No
OWNER TYPE:	Private	CONTACT:	Jenny Lee 01904 601933

**PRIORITY CATEGORIES**

- A** Immediate risk of further rapid deterioration or loss of fabric; no solution agreed.  
**B** Immediate risk of further rapid deterioration or loss of fabric; solution agreed but not yet implemented.  
**C** Slow decay; no solution agreed.

- D** Slow decay; solution agreed but not yet implemented.  
**E** Under repair or in fair to good repair, but no user identified; or under threat of vacancy with no obvious new user (applicable only to buildings capable of beneficial use).

- F** Repair scheme in progress and (where applicable) end use or user identified; or functionally redundant buildings with new use agreed but not yet implemented.

**NOTE**  
 Last year's priority category is shown in brackets (otherwise, New Entry is noted).

**ABBREVIATIONS**

CA	Conservation Area
LB	Listed Building
LPA	Local Planning Authority
NP	National Park
RPG	Registered Park and Garden
SM	Scheduled Monument
UA	Unitary Authority
WHS	World Heritage Site

SITE NAME:	<b>Round barrow 700m north east of Littlewood Lodge, Newbald</b>		
DESIGNATION:	Scheduled Monument	LIST ENTRY NUMBER:	1007353
CONDITION:	Extensive significant problems	TREND:	Declining
PRINCIPAL VULNERABILITY:	Arable ploughing	NEW ENTRY?:	No
OWNER TYPE:	Private	CONTACT:	Jenny Lee 01904 601933
SITE NAME:	<b>Paull Point Battery, coastal artillery battery and Submarine Mining Establishment, Paull</b>		
DESIGNATION:	Scheduled Monument, LB grade II, part in CA	LIST ENTRY NUMBER:	1020425
CONDITION:	Generally unsatisfactory with major localised problems	TREND:	Declining
PRINCIPAL VULNERABILITY:	Coastal erosion	NEW ENTRY?:	No
OWNER TYPE:	Private	CONTACT:	Jenny Lee 01904 601933
SITE NAME:	<b>Roman villa site, Rudston</b>		
DESIGNATION:	Scheduled Monument	LIST ENTRY NUMBER:	1005222
CONDITION:	Extensive significant problems	TREND:	Declining
PRINCIPAL VULNERABILITY:	Arable ploughing	NEW ENTRY?:	No
OWNER TYPE:	Private	CONTACT:	Jenny Lee 01904 601933
SITE NAME:	<b>Rudston Beacon and round barrows to east, Rudston</b>		
DESIGNATION:	Scheduled Monument	LIST ENTRY NUMBER:	1005231
CONDITION:	Extensive significant problems	TREND:	Declining
PRINCIPAL VULNERABILITY:	Arable ploughing	NEW ENTRY?:	No
OWNER TYPE:	Private	CONTACT:	Jenny Lee 01904 601933
SITE NAME:	<b>Round barrow 550m south west of Hessleskew, Sancton</b>		
DESIGNATION:	Scheduled Monument	LIST ENTRY NUMBER:	1007725
CONDITION:	Extensive significant problems	TREND:	Declining
PRINCIPAL VULNERABILITY:	Arable ploughing	NEW ENTRY?:	Yes
OWNER TYPE:	Private	CONTACT:	Jenny Lee 01904 601933
SITE NAME:	<b>Skipsea Castle: 11th century motte and bailey castle and inland harbour, Skipsea</b>		
DESIGNATION:	Scheduled Monument	LIST ENTRY NUMBER:	1011212
CONDITION:	Generally satisfactory but with significant localised problems	TREND:	Declining
PRINCIPAL VULNERABILITY:	Drainage/dewatering	NEW ENTRY?:	No
OWNER TYPE:	Private	CONTACT:	Nicola Brown 01904 601985
SITE NAME:	<b>Moated site, fishponds and associated earthworks at Manor House, Skirpenbeck</b>		
DESIGNATION:	Scheduled Monument	LIST ENTRY NUMBER:	1015614
CONDITION:	Generally satisfactory but with significant localised problems	TREND:	Declining
PRINCIPAL VULNERABILITY:	Drainage/dewatering	NEW ENTRY?:	No
OWNER TYPE:	Private	CONTACT:	Nicola Brown 01904 601985
SITE NAME:	<b>Round barrow 1300m east of Life Hill, Sledmere</b>		
DESIGNATION:	Scheduled Monument	LIST ENTRY NUMBER:	1007858
CONDITION:	Extensive significant problems	TREND:	Declining
PRINCIPAL VULNERABILITY:	Arable ploughing	NEW ENTRY?:	No
OWNER TYPE:	Private	CONTACT:	Jenny Lee 01904 601933

**PRIORITY CATEGORIES**

- A** Immediate risk of further rapid deterioration or loss of fabric; no solution agreed.  
**B** Immediate risk of further rapid deterioration or loss of fabric; solution agreed but not yet implemented.  
**C** Slow decay; no solution agreed.

- D** Slow decay; solution agreed but not yet implemented.  
**E** Under repair or in fair to good repair, but no user identified; or under threat of vacancy with no obvious new user (applicable only to buildings capable of beneficial use).

- F** Repair scheme in progress and (where applicable) end use or user identified; or functionally redundant buildings with new use agreed but not yet implemented.

**NOTE**  
Last year's priority category is shown in brackets (otherwise, New Entry is noted).

**ABBREVIATIONS**

CA	Conservation Area
LB	Listed Building
LPA	Local Planning Authority
NP	National Park
RPG	Registered Park and Garden
SM	Scheduled Monument
UA	Unitary Authority
WHS	World Heritage Site

SITE NAME:	Round barrow 1400m east of Life Hill, Sledmere		
DESIGNATION:	Scheduled Monument	LIST ENTRY NUMBER:	1007859
CONDITION:	Extensive significant problems	TREND:	Declining
PRINCIPAL VULNERABILITY:	Arable ploughing	NEW ENTRY?:	No
OWNER TYPE:	Private	CONTACT:	Jenny Lee 01904 601933

SITE NAME:	Round barrow 1650m east of Life Hill, Sledmere		
DESIGNATION:	Scheduled Monument	LIST ENTRY NUMBER:	1007860
CONDITION:	Extensive significant problems	TREND:	Declining
PRINCIPAL VULNERABILITY:	Arable ploughing	NEW ENTRY?:	No
OWNER TYPE:	Private	CONTACT:	Jenny Lee 01904 601933

SITE NAME:	Moated site at St Lois Farm, Sutton upon Derwent		
DESIGNATION:	Scheduled Monument	LIST ENTRY NUMBER:	1007818
CONDITION:	Generally satisfactory but with significant localised problems	TREND:	Declining
PRINCIPAL VULNERABILITY:	Drainage/dewatering	NEW ENTRY?:	No
OWNER TYPE:	Private	CONTACT:	Nicola Brown 01904 601985

SITE NAME:	Willy Howe round barrow, Thwing / Burton Fleming		
DESIGNATION:	Scheduled Monument	LIST ENTRY NUMBER:	1008040
CONDITION:	Generally satisfactory but with significant localised problems	TREND:	Improving
PRINCIPAL VULNERABILITY:	Scrub/tree growth	NEW ENTRY?:	No
OWNER TYPE:	Private	CONTACT:	Jenny Lee 01904 601933

SITE NAME:	Heavy Anti-aircraft gunsite, 350m west of Butt Farm, Walkington		
DESIGNATION:	Scheduled Monument	LIST ENTRY NUMBER:	1019186
CONDITION:	Generally satisfactory but with significant localised problems	TREND:	Improving
PRINCIPAL VULNERABILITY:	Deterioration - in need of management	NEW ENTRY?:	No
OWNER TYPE:	Private	CONTACT:	Jenny Lee 01904 601933

SITE NAME:	Bowl barrow 210m south east of Blanch Farm, Warter		
DESIGNATION:	Scheduled Monument	LIST ENTRY NUMBER:	1013456
CONDITION:	Extensive significant problems	TREND:	Declining
PRINCIPAL VULNERABILITY:	Arable ploughing	NEW ENTRY?:	No
OWNER TYPE:	Private	CONTACT:	Nicola Brown 01904 601985

SITE NAME:	Section of linear boundary dyke between Sylvan Dale and Warren Farm, north west of Coldwold Farm, Warter		
DESIGNATION:	Scheduled Monument	LIST ENTRY NUMBER:	1016191
CONDITION:	Generally satisfactory but with significant localised problems	TREND:	Declining
PRINCIPAL VULNERABILITY:	Arable clipping	NEW ENTRY?:	No
OWNER TYPE:	Private	CONTACT:	Nicola Brown 01904 601985

## PRIORITY CATEGORIES

- A** Immediate risk of further rapid deterioration or loss of fabric; no solution agreed.
- B** Immediate risk of further rapid deterioration or loss of fabric; solution agreed but not yet implemented.
- C** Slow decay; no solution agreed.
- D** Slow decay; solution agreed but not yet implemented.
- E** Under repair or in fair to good repair, but no user identified; or under threat of vacancy with no obvious new user (applicable only to buildings capable of beneficial use).
- F** Repair scheme in progress and (where applicable) end use or user identified; or functionally redundant buildings with new use agreed but not yet implemented.

**NOTE**  
Last year's priority category is shown in brackets (otherwise, New Entry is noted).

## ABBREVIATIONS

CA	Conservation Area
LB	Listed Building
LPA	Local Planning Authority
NP	National Park
RPG	Registered Park and Garden
SM	Scheduled Monument
UA	Unitary Authority
WHS	World Heritage Site




SITE NAME:	<b>Two bowl barrows 300m south east of Blanch Farm, Warter</b>		
DESIGNATION:	Scheduled Monument	LIST ENTRY NUMBER:	1013458
CONDITION:	Extensive significant problems	TREND:	Declining
PRINCIPAL VULNERABILITY:	Arable ploughing	NEW ENTRY?:	No
OWNER TYPE:	Private	CONTACT:	Nicola Brown 01904 601985

SITE NAME:	<b>Haltemprice Augustinian priory, Willerby</b>		
DESIGNATION:	Scheduled Monument and Listed Building grade II*	LIST ENTRY NUMBER:	1019825 and 1103364
CONDITION:	Generally unsatisfactory with major localised problems	TREND:	Declining
PRINCIPAL VULNERABILITY:	Arable ploughing	NEW ENTRY?:	No
OWNER TYPE:	Private	CONTACT:	Nicola Brown 01904 601985

SITE NAME:	<b>Bowl barrow 580m west of High Fordon Farm, Wold Newton</b>		
DESIGNATION:	Scheduled Monument	LIST ENTRY NUMBER:	1007743
CONDITION:	Extensive significant problems	TREND:	Declining
PRINCIPAL VULNERABILITY:	Arable ploughing	NEW ENTRY?:	No
OWNER TYPE:	Private	CONTACT:	Jenny Lee 01904 601933

SITE NAME:	<b>Bowl barrow 600m west of High Fordon Farm, Wold Newton</b>		
DESIGNATION:	Scheduled Monument	LIST ENTRY NUMBER:	1007742
CONDITION:	Extensive significant problems	TREND:	Declining
PRINCIPAL VULNERABILITY:	Arable ploughing	NEW ENTRY?:	No
OWNER TYPE:	Private	CONTACT:	Jenny Lee 01904 601933



© Historic England

SITE NAME:	<b>Thwaite Hall, Cottingham</b>	Grounds of a villa developed mainly in the 1870s/80s, but modified in the mid-C20 to provide accommodation for the University College of Hull. Grounds partly developed as a botanical garden. Problems with flood damage in 2007 and drainage problems are affecting mature planting and lawns around the lake. Buildings on site are currently unused and development proposals for conversion and additional housing have been submitted to the local planning authority.
DESIGNATION:	Registered Park and Garden grade II, CA	
CONDITION:	Generally satisfactory but with significant localised problems	
VULNERABILITY:	High	
TREND:	Declining	
NEW ENTRY?:	No	
OWNER TYPE:	Private	
LIST ENTRY NUMBER:	1000137	Contact: Chris Mayes 0191 269 1226



© Historic England

SITE NAME:	<b>Londesborough Park, Londesborough</b>	Gardens laid out in the late C17 wholly or partly by Robert Hooke for the first Lord Burlington, with alterations and additions by the third Lord Burlington in the early to mid-C18. Park with avenues of early C18 date, park has earlier origins. Kitchen garden of 1730-5 with cascades and entrances aligned with parkland avenues. Extensive parkland requiring more detailed study of historic development of the planting design, key avenues and vistas. Structures in walled garden in state of deterioration. The west gates have been repaired and some management of the avenue has been carried out.
DESIGNATION:	Registered Park and Garden grade II*, 5 LBs, part in CA	
CONDITION:	Generally satisfactory but with significant localised problems	
VULNERABILITY:	High	
TREND:	Improving	
NEW ENTRY?:	No	
OWNER TYPE:	Private, multiple owners	
LIST ENTRY NUMBER:	1000924	Contact: Chris Mayes 0191 269 1226

## PRIORITY CATEGORIES

- A** Immediate risk of further rapid deterioration or loss of fabric; no solution agreed.
- B** Immediate risk of further rapid deterioration or loss of fabric; solution agreed but not yet implemented.
- C** Slow decay; no solution agreed.
- D** Slow decay; solution agreed but not yet implemented.
- E** Under repair or in fair to good repair, but no user identified; or under threat of vacancy with no obvious new user (applicable only to buildings capable of beneficial use).
- F** Repair scheme in progress and (where applicable) end use or user identified; or functionally redundant buildings with new use agreed but not yet implemented.

**NOTE**  
Last year's priority category is shown in brackets (otherwise, New Entry is noted).

## ABBREVIATIONS

CA	Conservation Area
LB	Listed Building
LPA	Local Planning Authority
NP	National Park
RPG	Registered Park and Garden
SM	Scheduled Monument
UA	Unitary Authority
WHS	World Heritage Site

SITE NAME:	<b>Bridlington Quay, Bridlington, Bridlington</b>		
DESIGNATION:	Conservation Area, 19 LBs	NEW ENTRY?:	No
CONDITION:	Very bad	TREND:	Improving
VULNERABILITY:	Low	CONTACT:	Stephen Walker 01482 393724

SITE NAME:	<b>Goole, East Riding of Yorkshire</b>		
DESIGNATION:	Conservation Area, 12 LBs	NEW ENTRY?:	No
CONDITION:	Very bad	TREND:	Deteriorating significantly
VULNERABILITY:	Low	CONTACT:	Stephen Walker 01482 393724

**KINGSTON UPON HULL, CITY OF (UA)**

SITE NAME:	<b>Beverley Road, Hull</b>		
DESIGNATION:	Conservation Area, 12 LBs	NEW ENTRY?:	No
CONDITION:	Very bad	TREND:	Improving
VULNERABILITY:	Low	CONTACT:	Philip Hampel (LPA) 01482 612343

SITE NAME:	<b>St Andrew's Dock, Hull</b>		
DESIGNATION:	Conservation Area, LB grade II	NEW ENTRY?:	No
CONDITION:	Very bad	TREND:	No significant change
VULNERABILITY:	Low	CONTACT:	Philip Hampel (LPA) 01482 612343

**NORTH YORKSHIRE**

**CRAVEN**



© Historic England Archive

SITE NAME:	<b>Dale End Mill, Lothersdale</b>
DESIGNATION:	Listed Building grade II*, part in CA
CONDITION:	Poor
OCCUPANCY:	Part occupied/part in use
PRIORITY CATEGORY:	C (C)
OWNER TYPE:	Private
LIST ENTRY NUMBER:	1132272

Mill dating from 1795 with later extensions and alterations. The waterwheel of 1861, which is in very poor condition, is considered to be the largest internal wheel in England. The roofs of the mill are deteriorating and the base of the mill chimney is in poor condition. Discussions are underway with the owner to find a solution for the whole complex.

Contact: Nicola Brown 01904 601985



© Historic England

SITE NAME:	<b>Cappsideside Barn, Rathmell</b>
DESIGNATION:	Listed Building grade II*
CONDITION:	Poor
OCCUPANCY:	Vacant/not in use
PRIORITY CATEGORY:	D (New entry)
OWNER TYPE:	Private
LIST ENTRY NUMBER:	1449248

A high status barn dated 1714 exhibiting high quality design and craftsmanship with an early example of watershot masonry construction and ornamented oak roof structure. Slates are missing from the roof and high level masonry is in poor condition. Listed building consent for repairs to the envelope of the building has recently been granted.

Contact: Nicola Brown 01904 601985

**PRIORITY CATEGORIES**

- A** Immediate risk of further rapid deterioration or loss of fabric; no solution agreed.
- B** Immediate risk of further rapid deterioration or loss of fabric; solution agreed but not yet implemented.
- C** Slow decay; no solution agreed.
- D** Slow decay; solution agreed but not yet implemented.
- E** Under repair or in fair to good repair, but no user identified; or under threat of vacancy with no obvious new user (applicable only to buildings capable of beneficial use).
- F** Repair scheme in progress and (where applicable) end use or user identified; or functionally redundant buildings with new use agreed but not yet implemented.

**NOTE**  
Last year's priority category is shown in brackets (otherwise, New Entry is noted).

**ABBREVIATIONS**

- CA** Conservation Area
- LB** Listed Building
- LPA** Local Planning Authority
- NP** National Park
- RPG** Registered Park and Garden
- SM** Scheduled Monument
- UA** Unitary Authority
- WHS** World Heritage Site



© Historic England

SITE NAME:	<b>Church of the Holy Trinity, Main Street, Rathmell</b>
DESIGNATION:	Listed Place of Worship grade II
CONDITION:	Fair
PRIORITY CATEGORY:	C (D)
OWNER TYPE:	Religious organisation
LIST ENTRY NUMBER:	1317050

Mid-C19 church with chancel and vestry added in 1883. Constructed from slobbered rubble with squared dressings and slate roof. Located in small, isolated hamlet, but maintained in regular use. A National Lottery Heritage Fund Grant for Places of Worship has supported the first phase of repair, to the lower roofs, but further works, to the tower, are required.

Contact: Giles Proctor 01904 601981

## HAMBLETON



© Historic England

SITE NAME:	<b>West Lodge, Thornton Stud, Newsham Road, Newsham with Breckenbrough</b>
DESIGNATION:	Listed Building grade II*
CONDITION:	Poor
OCCUPANCY:	Vacant/not in use
PRIORITY CATEGORY:	C (C)
OWNER TYPE:	Private
LIST ENTRY NUMBER:	1150821

Late C18 lodge and entrance gateway. Some roof repairs were undertaken in spring 2014. Further work is needed in order to return the lodge to use.

Contact: Giles Proctor 01904 601981



© Historic England

SITE NAME:	<b>Snape Castle, Snape with Thorp</b>
DESIGNATION:	Scheduled Monument and Listed Building grade I, RPG grade II, part in CA
CONDITION:	Very bad
OCCUPANCY:	Part occupied/part in use
PRIORITY CATEGORY:	A (A)
OWNER TYPE:	Private
LIST ENTRY NUMBER:	1004908 and 1190147

Castle dated to c1430, with additions and alterations in the C16 and C18. It is comprised of extensive ruins, including some vaulted rooms and two towers. The rear ranges are in a poor condition. The upper parts of the towers are particularly unstable. Much repointing is required elsewhere. The front range is divided into two dwellings.

Contact: Nicola Brown 01904 601985



© Historic England

SITE NAME:	<b>Church of St John the Evangelist, Main Street, Dalton</b>
DESIGNATION:	Listed Place of Worship grade II*
CONDITION:	Poor
PRIORITY CATEGORY:	C (C)
OWNER TYPE:	Religious organisation
LIST ENTRY NUMBER:	1150818

Church by William Butterfield, 1868. Exterior of stone and slate, but elaborate interior of coloured brick and tile. Morris glass. The rainwater goods are in poor repair and some of the stonework is in need of repointing.

Contact: Giles Proctor 01904 601981



© Historic England

SITE NAME:	<b>Church of St Wilfrid, Great Langton</b>
DESIGNATION:	Listed Place of Worship grade II
CONDITION:	Very bad
PRIORITY CATEGORY:	C (C)
OWNER TYPE:	Religious organisation
LIST ENTRY NUMBER:	1315473

Small medieval country church of roughcast cobble under a slate roof. The roof is in poor condition and the roughcast is deteriorating.

Contact: Giles Proctor 01904 601981

### PRIORITY CATEGORIES

- A** Immediate risk of further rapid deterioration or loss of fabric; no solution agreed.
- B** Immediate risk of further rapid deterioration or loss of fabric; solution agreed but not yet implemented.
- C** Slow decay; no solution agreed.
- D** Slow decay; solution agreed but not yet implemented.
- E** Under repair or in fair to good repair, but no user identified; or under threat of vacancy with no obvious new user (applicable only to buildings capable of beneficial use).
- F** Repair scheme in progress and (where applicable) end use or user identified; or functionally redundant buildings with new use agreed but not yet implemented.

**NOTE**  
Last year's priority category is shown in brackets (otherwise, New Entry is noted).

### ABBREVIATIONS

CA	Conservation Area
LB	Listed Building
LPA	Local Planning Authority
NP	National Park
RPG	Registered Park and Garden
SM	Scheduled Monument
UA	Unitary Authority
WHS	World Heritage Site



© Historic England

SITE NAME:	<b>All Saints Church, Cherry Avenue, Newton-on-Ouse</b>
DESIGNATION:	Listed Place of Worship grade II, CA
CONDITION:	Fair
PRIORITY CATEGORY:	F (D)
OWNER TYPE:	Religious organisation
LIST ENTRY NUMBER:	1190709

Church of 1848 by GT Andrews, incorporating the Norman tower from the previous building. The spire is a local landmark. The nave and aisle roofs have been recovered with a National Lottery Heritage Fund Grant for Places of Worship. A further National Lottery Heritage Fund grant is supporting the recovering of the remaining roofs and work is likely to be completed by the end of September 2019.

Contact: Giles Proctor 01904 601981



© Historic England

SITE NAME:	<b>Church of St Mary, Kirkings Lane, Over Silton, Hambleton</b>
DESIGNATION:	Listed Place of Worship grade II*
CONDITION:	Fair
PRIORITY CATEGORY:	F (F)
OWNER TYPE:	Religious organisation
LIST ENTRY NUMBER:	1150956

A remote medieval church, in the middle of a field. The roof of the Norman nave is hidden behind a parapet, but the roof of the medieval chancel is covered with coarse stone slates. This roof and that of the adjoining vestry are in poor repair. In fulfilment of its responsibilities for Chancel Liability, the Church Commissioners are supporting the re-covering of the chancel roof. A National Lottery Heritage Fund Grant for Places of Worship is supporting the cost of the remaining repairs. Work started in May 2019 and is programmed to be complete in the middle of October 2019.

Contact: Giles Proctor 01904 601981

SITE NAME:	<b>Medieval moated grange 160m south east of The Grange, Balk</b>		
DESIGNATION:	Scheduled Monument	LIST ENTRY NUMBER:	1015920
CONDITION:	Generally satisfactory but with significant localised problems	TREND:	Declining
PRINCIPAL VULNERABILITY:	Drainage/dewatering	NEW ENTRY?:	No
OWNER TYPE:	Private	CONTACT:	Nicola Brown 01904 601985

SITE NAME:	<b>Round barrow 300m west of Quarry House, Brandsby-cum-Stearsby</b>		
DESIGNATION:	Scheduled Monument	LIST ENTRY NUMBER:	1013602
CONDITION:	Extensive significant problems	TREND:	Improving
PRINCIPAL VULNERABILITY:	Bracken	NEW ENTRY?:	No
OWNER TYPE:	Private	CONTACT:	Jenny Lee 01904 601933

SITE NAME:	<b>Moated site immediately south of Danby Wiske church, Danby Wiske with Lazenby</b>		
DESIGNATION:	Scheduled Monument	LIST ENTRY NUMBER:	1020346
CONDITION:	Generally satisfactory but with minor localised problems	TREND:	Stable
PRINCIPAL VULNERABILITY:	Gardening	NEW ENTRY?:	No
OWNER TYPE:	Private	CONTACT:	Jenny Lee 01904 601933

SITE NAME:	<b>Deighton moated site, Deighton</b>		
DESIGNATION:	Scheduled Monument	LIST ENTRY NUMBER:	1004099
CONDITION:	Generally satisfactory but with minor localised problems	TREND:	Unknown
PRINCIPAL VULNERABILITY:	Drainage/dewatering	NEW ENTRY?:	No
OWNER TYPE:	Private	CONTACT:	Nicola Brown 01904 601985

#### PRIORITY CATEGORIES

- A** Immediate risk of further rapid deterioration or loss of fabric; no solution agreed.
- B** Immediate risk of further rapid deterioration or loss of fabric; solution agreed but not yet implemented.
- C** Slow decay; no solution agreed.
- D** Slow decay; solution agreed but not yet implemented.
- E** Under repair or in fair to good repair, but no user identified; or under threat of vacancy with no obvious new user (applicable only to buildings capable of beneficial use).
- F** Repair scheme in progress and (where applicable) end use or user identified; or functionally redundant buildings with new use agreed but not yet implemented.

**NOTE**  
Last year's priority category is shown in brackets (otherwise, New Entry is noted).

#### ABBREVIATIONS

CA	Conservation Area
LB	Listed Building
LPA	Local Planning Authority
NP	National Park
RPG	Registered Park and Garden
SM	Scheduled Monument
UA	Unitary Authority
WHS	World Heritage Site

SITE NAME:	<b>Lime kilns 400m south west of Furlands, Kepwick / Borrowby</b>		
DESIGNATION:	Scheduled Monument	LIST ENTRY NUMBER:	1021190
CONDITION:	Generally satisfactory but with significant localised problems	TREND:	Improving
PRINCIPAL VULNERABILITY:	Deterioration - in need of management	NEW ENTRY?:	No
OWNER TYPE:	Private	CONTACT:	Jenny Lee 01904 601933
SITE NAME:	<b>Section of cross ridge dyke and earthworks in Roman Plantation, Oulston Moor, Oulston</b>		
DESIGNATION:	Scheduled Monument, part in RPG grade II	LIST ENTRY NUMBER:	1013438
CONDITION:	Generally unsatisfactory with major localised problems	TREND:	Improving
PRINCIPAL VULNERABILITY:	Bracken	NEW ENTRY?:	No
OWNER TYPE:	Private	CONTACT:	Jenny Lee 01904 601933
SITE NAME:	<b>A moated site 100m east of St Mary Magdalene's Church, Thirsk</b>		
DESIGNATION:	Scheduled Monument, CA	LIST ENTRY NUMBER:	1008179
CONDITION:	Generally unsatisfactory with major localised problems	TREND:	Declining
PRINCIPAL VULNERABILITY:	Drainage/dewatering	NEW ENTRY?:	No
OWNER TYPE:	Private	CONTACT:	Nicola Brown 01904 601985
SITE NAME:	<b>Round barrow known as Gospel Hill, 80m south west of Pasture House, Thornton Watlass</b>		
DESIGNATION:	Scheduled Monument	LIST ENTRY NUMBER:	1018922
CONDITION:	Generally satisfactory but with significant localised problems	TREND:	Unknown
PRINCIPAL VULNERABILITY:	Arable clipping	NEW ENTRY?:	No
OWNER TYPE:	Private	CONTACT:	Jenny Lee 01904 601933
SITE NAME:	<b>Maiden Bower and Cock Lodge: a motte and bailey castle, moated site, windmill mound and associated linear outwork, Topcliffe</b>		
DESIGNATION:	Scheduled Monument	LIST ENTRY NUMBER:	1011612
CONDITION:	Generally satisfactory but with minor localised problems	TREND:	Stable
PRINCIPAL VULNERABILITY:	Vehicle damage/erosion - moderate	NEW ENTRY?:	No
OWNER TYPE:	Private	CONTACT:	Jenny Lee 01904 601933
SITE NAME:	<b>Earth circles, cursus, pit alignments and burial sites near Nosterfield and Thornborough, including Centre Hill round barrow, West Tanfield / East Tanfield</b>		
DESIGNATION:	Scheduled Monument	LIST ENTRY NUMBER:	1004912
CONDITION:	Generally satisfactory but with significant localised problems	TREND:	Improving
PRINCIPAL VULNERABILITY:	Animal burrowing - extensive	NEW ENTRY?:	No
OWNER TYPE:	Private	CONTACT:	Nicola Brown 01904 601985
SITE NAME:	<b>Round barrow on Rabbit Hill, 120m north of High Park House, Winton, Stank and Hallikeld</b>		
DESIGNATION:	Scheduled Monument	LIST ENTRY NUMBER:	1020353
CONDITION:	Unknown	TREND:	Unknown
PRINCIPAL VULNERABILITY:	Arable clipping	NEW ENTRY?:	No
OWNER TYPE:	Private	CONTACT:	Jenny Lee 01904 601933

**PRIORITY CATEGORIES**

- A** Immediate risk of further rapid deterioration or loss of fabric; no solution agreed.  
**B** Immediate risk of further rapid deterioration or loss of fabric; solution agreed but not yet implemented.  
**C** Slow decay; no solution agreed.

- D** Slow decay; solution agreed but not yet implemented.  
**E** Under repair or in fair to good repair, but no user identified; or under threat of vacancy with no obvious new user (applicable only to buildings capable of beneficial use).

- F** Repair scheme in progress and (where applicable) end use or user identified; or functionally redundant buildings with new use agreed but not yet implemented.

**NOTE**  
 Last year's priority category is shown in brackets (otherwise, New Entry is noted).

**ABBREVIATIONS**

CA	Conservation Area
LB	Listed Building
LPA	Local Planning Authority
NP	National Park
RPG	Registered Park and Garden
SM	Scheduled Monument
UA	Unitary Authority
WHS	World Heritage Site



SITE NAME:	<b>Round barrow on Yearsley Moor 400m south west of High Lions' Lodge, Yearsley</b>		
DESIGNATION:	Scheduled Monument, RPG grade II	LIST ENTRY NUMBER:	1013447
CONDITION:	Generally unsatisfactory with major localised problems	TREND:	Improving
PRINCIPAL VULNERABILITY:	Forestry	NEW ENTRY?:	No
OWNER TYPE:	Private	CONTACT:	Jenny Lee 01904 601933

SITE NAME:	<b>Two round barrows on Yearsley Moor 550m south west of High Lions' Lodge, Yearsley</b>		
DESIGNATION:	Scheduled Monument, RPG grade II	LIST ENTRY NUMBER:	1013449
CONDITION:	Generally satisfactory but with significant localised problems	TREND:	Stable
PRINCIPAL VULNERABILITY:	Forestry	NEW ENTRY?:	No
OWNER TYPE:	Private	CONTACT:	Jenny Lee 01904 601933

**HARROGATE**



© Historic England

SITE NAME:	<b>Church of St Mary, Harlow Terrace, Harrogate</b>
DESIGNATION:	Listed Building grade II*, CA
CONDITION:	Poor
OCCUPANCY:	Vacant/not in use
PRIORITY CATEGORY:	D (D)
OWNER TYPE:	Commercial company
LIST ENTRY NUMBER:	1149482

Former church built c1916 by Sir Walter Tapper. Deterioration of the stone has occurred from an early date. There is evidence that the mineral felt to the aisle roofs is leaking. Proposals to convert the church to a new use are under consideration.  
 Contact: Giles Proctor 01904 601981



© Historic England

SITE NAME:	<b>Temple of Victory with railed enclosure, Allerton Park, Flaxby</b>
DESIGNATION:	Listed Building grade II*, RPG grade II
CONDITION:	Fair
OCCUPANCY:	Vacant/not in use
PRIORITY CATEGORY:	F (F)
OWNER TYPE:	Charity (heritage)
LIST ENTRY NUMBER:	1315590

Summerhouse or view point, 1790, situated on a knoll in the park, to north west of the house, with extensive views from the Temple over the park and surrounding landscape. Re-roofed, cornice repaired and building made secure some years ago with grant aid from English Heritage and Harrogate Borough Council. Further repairs, including the renewal of the external joinery, are underway with the support of a grant from Allerton Park Landscape and Cultural Heritage Fund.  
 Contact: Giles Proctor 01904 601981



© Harrogate Borough Council

SITE NAME:	<b>Orangery with flanking walls, bothies and pavilion (Ripley Castle), Ripley</b>
DESIGNATION:	Listed Building grade II*, RPG grade II, CA
CONDITION:	Poor
OCCUPANCY:	Part occupied/part in use
PRIORITY CATEGORY:	C (C)
OWNER TYPE:	Private
LIST ENTRY NUMBER:	1315394

Classical Orangery in walled garden with flanking pavilions, circa 1785 by William Belwood. The one surviving glasshouse, circa 1840, and the East Pavilion have been repaired. Bothies to rear, some recently repaired and converted to new uses, others in poor condition. The Orangery remains in use, but the balustrade has been dismantled and the cornice has been temporarily supported at one end.  
 Contact: Giles Proctor 01904 601981

**PRIORITY CATEGORIES**

- A** Immediate risk of further rapid deterioration or loss of fabric; no solution agreed.
- B** Immediate risk of further rapid deterioration or loss of fabric; solution agreed but not yet implemented.
- C** Slow decay; no solution agreed.
- D** Slow decay; solution agreed but not yet implemented.
- E** Under repair or in fair to good repair, but no user identified; or under threat of vacancy with no obvious new user (applicable only to buildings capable of beneficial use).
- F** Repair scheme in progress and (where applicable) end use or user identified; or functionally redundant buildings with new use agreed but not yet implemented.

**NOTE**  
 Last year's priority category is shown in brackets (otherwise, New Entry is noted).

**ABBREVIATIONS**

- CA** Conservation Area
- LB** Listed Building
- LPA** Local Planning Authority
- NP** National Park
- RPG** Registered Park and Garden
- SM** Scheduled Monument
- UA** Unitary Authority
- WHS** World Heritage Site





© Harrogate Borough Council

SITE NAME:	<b>Butterton Bridge, Sawley / Warsill</b>
DESIGNATION:	Scheduled Monument
CONDITION:	Poor
OCCUPANCY:	N/A
PRIORITY CATEGORY:	D (C)
OWNER TYPE:	Commercial company
LIST ENTRY NUMBER:	1004202

Medieval bridge, now crossed by a public footpath. The structure is overgrown and decaying and there is danger of structural collapse. The bridge is now under new ownership and tenders have been obtained for repair.

Contact: Giles Proctor 01904 601981



© Historic England

SITE NAME:	<b>Dob Park Lodge, Dob Park Lane, Weston</b>
DESIGNATION:	Scheduled Monument
CONDITION:	Poor
OCCUPANCY:	Vacant/not in use
PRIORITY CATEGORY:	D (D)
OWNER TYPE:	Private
LIST ENTRY NUMBER:	1015630

Ruins of a C17 park lodge, now roofless structure three storeys high. Historic England has grant-aided emergency works. Proposals to restore and convert it into a dwelling were approved by Harrogate Borough Council on 8th January 2019. The scheme will consolidate the existing fabric and new additions will partially reconstruct the original design. A new access track to the Lodge will be created from Dob Park Lane, along the edge of the existing woodland. A small utility / garage building is also to be constructed to the north of the Lodge.

Contact: Giles Proctor 01904 601981



© Historic England

SITE NAME:	<b>Church of St James, Wide Howe Lane, Baldersby</b>
DESIGNATION:	Listed Place of Worship grade I, CA
CONDITION:	Fair
PRIORITY CATEGORY:	D (D)
OWNER TYPE:	Religious organisation
LIST ENTRY NUMBER:	1296495

Church of 1856 designed in a High Victorian style by William Butterfield for Viscount Downe of Baldersby Park. Constructed from snecked stone with ashlar dressings and a roof of mixed materials. Internally Butterfield's interior remains intact. The nave and chancel roofs have been re-covered and the east window has been repaired, but the aisle roofs are still in need of repair.

Contact: Giles Proctor 01904 601981

SITE NAME:	<b>Cairnfield, enclosures, boulder walling, hollow way and carved rocks towards edge of Snowden Carr centred at 370m south east of Crag House, Askwith</b>		
DESIGNATION:	Scheduled Monument	LIST ENTRY NUMBER:	1014304
CONDITION:	Generally satisfactory but with significant localised problems	TREND:	Declining
PRINCIPAL VULNERABILITY:	Bracken	NEW ENTRY?:	No
OWNER TYPE:	Private	CONTACT:	Jenny Lee 01904 601933

SITE NAME:	<b>Henge monument 300m north of Nunwick, Hutton Conyers</b>		
DESIGNATION:	Scheduled Monument	LIST ENTRY NUMBER:	1012724
CONDITION:	Extensive significant problems	TREND:	Declining
PRINCIPAL VULNERABILITY:	Arable ploughing	NEW ENTRY?:	No
OWNER TYPE:	Private	CONTACT:	Nicola Brown 01904 601985

SITE NAME:	<b>Hutton Hall (site of), Hutton Conyers</b>		
DESIGNATION:	Scheduled Monument	LIST ENTRY NUMBER:	1004074
CONDITION:	Generally satisfactory but with significant localised problems	TREND:	Stable
PRINCIPAL VULNERABILITY:	Drainage/dewatering	NEW ENTRY?:	No
OWNER TYPE:	Private	CONTACT:	Nicola Brown 01904 601985

**PRIORITY CATEGORIES**

- A** Immediate risk of further rapid deterioration or loss of fabric; no solution agreed.
- B** Immediate risk of further rapid deterioration or loss of fabric; solution agreed but not yet implemented.
- C** Slow decay; no solution agreed.
- D** Slow decay; solution agreed but not yet implemented.
- E** Under repair or in fair to good repair, but no user identified; or under threat of vacancy with no obvious new user (applicable only to buildings capable of beneficial use).
- F** Repair scheme in progress and (where applicable) end use or user identified; or functionally redundant buildings with new use agreed but not yet implemented.

**NOTE**  
Last year's priority category is shown in brackets (otherwise, New Entry is noted).

**ABBREVIATIONS**

- CA** Conservation Area
- LB** Listed Building
- LPA** Local Planning Authority
- NP** National Park
- RPG** Registered Park and Garden
- SM** Scheduled Monument
- UA** Unitary Authority
- WHS** World Heritage Site

SITE NAME:	Round barrow in Harland's Plantation, Hutton Conyers		
DESIGNATION:	Scheduled Monument	LIST ENTRY NUMBER:	1009785
CONDITION:	Generally unsatisfactory with major localised problems	TREND:	Declining
PRINCIPAL VULNERABILITY:	Forestry	NEW ENTRY?:	No
OWNER TYPE:	Private	CONTACT:	Nicola Brown 01904 601985

SITE NAME:	Medieval monastic fishponds immediately east of Park House, Markington with Wallerthwaite		
DESIGNATION:	Scheduled Monument	LIST ENTRY NUMBER:	1018691
CONDITION:	Generally unsatisfactory with major localised problems	TREND:	Declining
PRINCIPAL VULNERABILITY:	Vehicle damage/erosion - extensive	NEW ENTRY?:	No
OWNER TYPE:	Private	CONTACT:	Nicola Brown 01904 601985

SITE NAME:	Howe Hill motte and bailey castle, North Deighton		
DESIGNATION:	Scheduled Monument	LIST ENTRY NUMBER:	1015541
CONDITION:	Generally unsatisfactory with major localised problems	TREND:	Declining
PRINCIPAL VULNERABILITY:	Animal burrowing - Badger - extensive	NEW ENTRY?:	No
OWNER TYPE:	Private	CONTACT:	Nicola Brown 01904 601985



© Historic England

SITE NAME:	Allerton Park, Allerton Mauleverer with Hopperton / Flaxby
DESIGNATION:	Registered Park and Garden grade II*, 19 LBs
CONDITION:	Generally satisfactory but with significant localised problems
VULNERABILITY:	Medium
TREND:	Improving
NEW ENTRY?:	No
OWNER TYPE:	Mixed, multiple owners
LIST ENTRY NUMBER:	1000402

Mid-C19 terraced gardens which provide the setting for a country house, surrounded by parkland which was enlarged in the 1720s and reworked in the 1770s. C20 woodland planting has significantly changed the character of the historic landscape. The parkland buildings and follies have recently been repaired and management of the planting has improved.

Contact: Chris Mayes 0191 269 1226



© Historic England

SITE NAME:	Plumpton Rocks, Plumpton
DESIGNATION:	Registered Park and Garden grade II*, 13 LBs, part in CA
CONDITION:	Generally satisfactory but with minor localised problems
VULNERABILITY:	Medium
TREND:	Improving
NEW ENTRY?:	No
OWNER TYPE:	Private
LIST ENTRY NUMBER:	1000535

Mid-C18 pleasure grounds laid out with advice from John Carr as the grounds for a country house built within a pre-existing park of C16 origin. Painted by JMW Turner in 1798. Landscape designed around an artificial lake contained by dam, probably designed by John Carr. Lake surrounded by picturesque sandstone outcrops, often surmounted by trees. The lake has been de-silted and the dam has been repaired. Historic England grant has been offered towards further works which are required to meet the Reservoirs Act, which will be carried out in late 2019.

Contact: Giles Proctor 01904 601981

#### PRIORITY CATEGORIES

- A** Immediate risk of further rapid deterioration or loss of fabric; no solution agreed.
- B** Immediate risk of further rapid deterioration or loss of fabric; solution agreed but not yet implemented.
- C** Slow decay; no solution agreed.
- D** Slow decay; solution agreed but not yet implemented.
- E** Under repair or in fair to good repair, but no user identified; or under threat of vacancy with no obvious new user (applicable only to buildings capable of beneficial use).
- F** Repair scheme in progress and (where applicable) end use or user identified; or functionally redundant buildings with new use agreed but not yet implemented.

**NOTE**  
Last year's priority category is shown in brackets (otherwise, New Entry is noted).

#### ABBREVIATIONS

CA	Conservation Area
LB	Listed Building
LPA	Local Planning Authority
NP	National Park
RPG	Registered Park and Garden
SM	Scheduled Monument
UA	Unitary Authority
WHS	World Heritage Site




© Historic England

SITE NAME:	<b>Swinton Castle, Swinton with Warthermarske</b>
DESIGNATION:	Registered Park and Garden grade II*, 6 LBs
CONDITION:	Generally satisfactory but with significant localised problems
VULNERABILITY:	Medium
TREND:	Stable
NEW ENTRY?:	No
OWNER TYPE:	Private, multiple owners
LIST ENTRY NUMBER:	1001074

Gardens and extensive pleasure grounds with grottos, rustic bridges and rockwork laid out between 1796 and c1820 under the direction of Adam Mickel the second and others for Sir William Danby, incorporating lakes and landscaping of c1760. The park probably has C17 or earlier origins. A significant proportion of the tree cover has reached maturity and beyond. Some structures are in poor condition and water bodies in Quarry Gill woods are heavily silted. Some notable structures within the landscape are in need of maintenance and repair.

Contact: Chris Mayes 0191 269 1226



© Battlefields Trust

SITE NAME:	<b>Battle of Boroughbridge, Boroughbridge / Langthorpe / Milby</b>
DESIGNATION:	Registered Battlefield, LB grade II, part in CA
CONDITION:	Generally satisfactory but with significant localised problems
VULNERABILITY:	Medium
TREND:	Stable
PRIORITY CATEGORY:	D (D)
OWNER TYPE:	Private
LIST ENTRY NUMBER:	1000003

Thomas Earl of Lancaster's 1322 revolt against Edward II ended with defeat as his army attempted to retreat north and cross the River Ure. Much of the battlefield lies under modern Boroughbridge and there is further pressure for expansion north of the river.

Contact: Kate Wilson 0191 269 1221

## NORTH YORK MOORS (NP)




© Historic England Archive

SITE NAME:	<b>Ruins of Whorlton Castle Undercroft, Castle Bank, Whorlton, Hambleton</b>
DESIGNATION:	Scheduled Monument and Listed Buildings - 2 grade I; 1 grade II*, part in CA
CONDITION:	Poor
OCCUPANCY:	N/A
PRIORITY CATEGORY:	C (C)
OWNER TYPE:	Private
LIST ENTRY NUMBER:	1007641 and 1151332; 1294328; 1189310

C14 castle. Parts of two vaulted chambers remain. Repair and improved management is required.

Contact: Giles Proctor 01904 601981



© Historic England Archive

SITE NAME:	<b>Whorlton Castle Gatehouse, Castle Bank, Whorlton, Hambleton</b>
DESIGNATION:	Scheduled Monument and Listed Buildings - 2 grade I; 1 grade II*, part in CA
CONDITION:	Fair
OCCUPANCY:	Vacant/not in use
PRIORITY CATEGORY:	C (C)
OWNER TYPE:	Private
LIST ENTRY NUMBER:	1007641 and 1151332; 1294328; 1189310

Shell remains of a late C14 gatehouse, which was altered in the C16. Repair and improved management is required.

Contact: Giles Proctor 01904 601981

### PRIORITY CATEGORIES

- A** Immediate risk of further rapid deterioration or loss of fabric; no solution agreed.
- B** Immediate risk of further rapid deterioration or loss of fabric; solution agreed but not yet implemented.
- C** Slow decay; no solution agreed.
- D** Slow decay; solution agreed but not yet implemented.
- E** Under repair or in fair to good repair, but no user identified; or under threat of vacancy with no obvious new user (applicable only to buildings capable of beneficial use).
- F** Repair scheme in progress and (where applicable) end use or user identified; or functionally redundant buildings with new use agreed but not yet implemented.

**NOTE**  
Last year's priority category is shown in brackets (otherwise, New Entry is noted).

### ABBREVIATIONS

- CA** Conservation Area
- LB** Listed Building
- LPA** Local Planning Authority
- NP** National Park
- RPG** Registered Park and Garden
- SM** Scheduled Monument
- UA** Unitary Authority
- WHS** World Heritage Site



© Historic England

SITE NAME:	<b>Arden Mill, Nr. Main Lane, Hawnby, Ryedale</b>
DESIGNATION:	Listed Building grade II*
CONDITION:	Poor
OCCUPANCY:	Vacant/not in use
PRIORITY CATEGORY:	C (C)
OWNER TYPE:	Private

LIST ENTRY NUMBER: 1391800

Early C18 water-powered corn mill, containing mainly timber original machinery, with some C19 cast iron replacements. Damaged in floods in 2007; holding repairs undertaken, timber machinery now in need of stabilisation.

Contact: Jenny Lee 01904 601933



© Historic England

SITE NAME:	<b>Rosedale East Mines: South 'Stone' kilns and North 'Iron' kilns, Rosedale East Side, Ryedale</b>
DESIGNATION:	Scheduled Monument
CONDITION:	Poor
OCCUPANCY:	Vacant/not in use
PRIORITY CATEGORY:	B (B)
OWNER TYPE:	Private

LIST ENTRY NUMBER: 1018981

South 'Stone' kilns; massive rectangular stone structure 90 metres long part of the C19 iron mining complex at Rosedale East. Recent major collapse in several places. North 'Iron' kilns; also a rectangular stone structure 90 metres long, partly constructed with wrought iron plates which were removed following abandonment. Recent collapse. Now included in a major project to preserve and promote the story of ironstone mining and associated railways. Called This Exploited Land, it is an initiative of the North York Moors National Park and supported by the National Lottery Heritage Fund.

Contact: Jenny Lee 01904 601933

SITE NAME:	<b>Round barrow 550m east of Cam House, Bilsdale Midcable, Hambleton</b>	
DESIGNATION:	Scheduled Monument	LIST ENTRY NUMBER: 1012488
CONDITION:	Generally unsatisfactory with major localised problems	TREND: Declining
PRINCIPAL VULNERABILITY:	Other	NEW ENTRY?: No
OWNER TYPE:	Private	CONTACT: Jenny Lee 01904 601933

SITE NAME:	<b>Pit alignment forming part of the Cleave Dyke system 1000m north west of Dialstone Farm, Boltby, Hambleton</b>	
DESIGNATION:	Scheduled Monument	LIST ENTRY NUMBER: 1010345
CONDITION:	Extensive significant problems	TREND: Declining
PRINCIPAL VULNERABILITY:	Arable ploughing	NEW ENTRY?: No
OWNER TYPE:	Private	CONTACT: Jenny Lee 01904 601933

SITE NAME:	<b>Pit alignment, part of the Cleave Dyke prehistoric boundary system and round barrow 450m south east of High Paradise, Boltby, Hambleton</b>	
DESIGNATION:	Scheduled Monument	LIST ENTRY NUMBER: 1015576
CONDITION:	Extensive significant problems	TREND: Declining
PRINCIPAL VULNERABILITY:	Arable ploughing	NEW ENTRY?: No
OWNER TYPE:	Private	CONTACT: Jenny Lee 01904 601933

SITE NAME:	<b>Round barrow 650m east of South Woods, Boltby, Hambleton</b>	
DESIGNATION:	Scheduled Monument	LIST ENTRY NUMBER: 1010343
CONDITION:	Extensive significant problems	TREND: Declining
PRINCIPAL VULNERABILITY:	Arable ploughing	NEW ENTRY?: No
OWNER TYPE:	Private	CONTACT: Jenny Lee 01904 601933

## PRIORITY CATEGORIES

- A** Immediate risk of further rapid deterioration or loss of fabric; no solution agreed.
- B** Immediate risk of further rapid deterioration or loss of fabric; solution agreed but not yet implemented.
- C** Slow decay; no solution agreed.
- D** Slow decay; solution agreed but not yet implemented.
- E** Under repair or in fair to good repair, but no user identified; or under threat of vacancy with no obvious new user (applicable only to buildings capable of beneficial use).
- F** Repair scheme in progress and (where applicable) end use or user identified; or functionally redundant buildings with new use agreed but not yet implemented.

**NOTE**  
Last year's priority category is shown in brackets (otherwise, New Entry is noted).

## ABBREVIATIONS

CA	Conservation Area
LB	Listed Building
LPA	Local Planning Authority
NP	National Park
RPG	Registered Park and Garden
SM	Scheduled Monument
UA	Unitary Authority
WHS	World Heritage Site

SITE NAME:	Great Ayton Moor cairn cemetery and earthworks, Great Ayton, Hambleton		
DESIGNATION:	Scheduled Monument	LIST ENTRY NUMBER:	1004102
CONDITION:	Generally satisfactory but with significant localised problems	TREND:	Unknown
PRINCIPAL VULNERABILITY:	Visitor erosion - moderate	NEW ENTRY?:	No
OWNER TYPE:	Private	CONTACT:	Jenny Lee 01904 601933

SITE NAME:	Section of the Cleave Dyke system known as Hesketh Dike and Silver Hill round barrow, Hawnby / Old Byland and Scawton / Boltby, Hambleton		
DESIGNATION:	Scheduled Monument	LIST ENTRY NUMBER:	1015575
CONDITION:	Generally satisfactory but with significant localised problems	TREND:	Declining
PRINCIPAL VULNERABILITY:	Arable clipping	NEW ENTRY?:	No
OWNER TYPE:	Private	CONTACT:	Jenny Lee 01904 601933

SITE NAME:	Round barrow 40m west of Butcher's Wood, Kewick, Hambleton		
DESIGNATION:	Scheduled Monument	LIST ENTRY NUMBER:	1008584
CONDITION:	Generally unsatisfactory with major localised problems	TREND:	Declining
PRINCIPAL VULNERABILITY:	Bracken	NEW ENTRY?:	No
OWNER TYPE:	Private	CONTACT:	Jenny Lee 01904 601933

SITE NAME:	Round barrow 250m north of Cowesby Wood, Kewick, Hambleton		
DESIGNATION:	Scheduled Monument	LIST ENTRY NUMBER:	1008583
CONDITION:	Generally unsatisfactory with major localised problems	TREND:	Declining
PRINCIPAL VULNERABILITY:	Bracken	NEW ENTRY?:	No
OWNER TYPE:	Private	CONTACT:	Jenny Lee 01904 601933

SITE NAME:	Round barrow 480m east of Yorkshire Gliding Club, Kilburn High and Low, Hambleton		
DESIGNATION:	Scheduled Monument	LIST ENTRY NUMBER:	1014564
CONDITION:	Generally satisfactory but with significant localised problems	TREND:	Unknown
PRINCIPAL VULNERABILITY:	Arable ploughing	NEW ENTRY?:	Yes
OWNER TYPE:	Private	CONTACT:	Jenny Lee 01904 601933

SITE NAME:	Section of the Cleave Dyke system 200m south east of Yorkshire Gliding Club, Kilburn High and Low, Hambleton		
DESIGNATION:	Scheduled Monument	LIST ENTRY NUMBER:	1012993
CONDITION:	Generally unsatisfactory with major localised problems	TREND:	Declining
PRINCIPAL VULNERABILITY:	Bracken	NEW ENTRY?:	No
OWNER TYPE:	Government or agency	CONTACT:	Jenny Lee 01904 601933

SITE NAME:	Kirby Bank Trod, a section of paved trackway extending 400m southwards from just east of The Warren, Kirkby, Hambleton		
DESIGNATION:	Scheduled Monument	LIST ENTRY NUMBER:	1405913
CONDITION:	Generally unsatisfactory with major localised problems	TREND:	Declining
PRINCIPAL VULNERABILITY:	Vehicle damage/erosion - extensive	NEW ENTRY?:	No
OWNER TYPE:	Private	CONTACT:	Jenny Lee 01904 601933

## PRIORITY CATEGORIES

- A** Immediate risk of further rapid deterioration or loss of fabric; no solution agreed.  
**B** Immediate risk of further rapid deterioration or loss of fabric; solution agreed but not yet implemented.  
**C** Slow decay; no solution agreed.

- D** Slow decay; solution agreed but not yet implemented.  
**E** Under repair or in fair to good repair, but no user identified; or under threat of vacancy with no obvious new user (applicable only to buildings capable of beneficial use).

- F** Repair scheme in progress and (where applicable) end use or user identified; or functionally redundant buildings with new use agreed but not yet implemented.

**NOTE**  
 Last year's priority category is shown in brackets (otherwise, New Entry is noted).

## ABBREVIATIONS

CA	Conservation Area
LB	Listed Building
LPA	Local Planning Authority
NP	National Park
RPG	Registered Park and Garden
SM	Scheduled Monument
UA	Unitary Authority
WHS	World Heritage Site

SITE NAME:	<b>Two round barrows on Low Common, Appleton-le-Moors, Ryedale</b>		
DESIGNATION:	Scheduled Monument	LIST ENTRY NUMBER:	1003660
CONDITION:	Generally unsatisfactory with major localised problems	TREND:	Declining
PRINCIPAL VULNERABILITY:	Arable clipping	NEW ENTRY?:	No
OWNER TYPE:	Private	CONTACT:	Jenny Lee 01904 601933
SITE NAME:	<b>Cockan Cross wayside cross 600m west of Fox Hole Crag, Bransdale, Ryedale</b>		
DESIGNATION:	Scheduled Monument	LIST ENTRY NUMBER:	1011747
CONDITION:	Generally unsatisfactory with major localised problems	TREND:	Declining
PRINCIPAL VULNERABILITY:	Natural erosion - extensive	NEW ENTRY?:	Yes
OWNER TYPE:	Private	CONTACT:	Jenny Lee 01904 601933
SITE NAME:	<b>Byland Moor round cairns, Byland with Wass, Ryedale</b>		
DESIGNATION:	Scheduled Monument	LIST ENTRY NUMBER:	1003144
CONDITION:	Extensive significant problems	TREND:	Declining
PRINCIPAL VULNERABILITY:	Arable ploughing	NEW ENTRY?:	No
OWNER TYPE:	Private	CONTACT:	Jenny Lee 01904 601933
SITE NAME:	<b>Blackpark medieval farmstead 140m south of Blackpark Lodge, Cropton, Ryedale</b>		
DESIGNATION:	Scheduled Monument	LIST ENTRY NUMBER:	1018595
CONDITION:	Generally satisfactory but with significant localised problems	TREND:	Declining
PRINCIPAL VULNERABILITY:	Bracken	NEW ENTRY?:	Yes
OWNER TYPE:	Private, multiple owners	CONTACT:	Jenny Lee 01904 601933
SITE NAME:	<b>Horn Ridge cross dyke, cairnfield, round cairn and prehistoric hut circles, Farndale West, Ryedale</b>		
DESIGNATION:	Scheduled Monument	LIST ENTRY NUMBER:	1019969
CONDITION:	Generally satisfactory but with significant localised problems	TREND:	Declining
PRINCIPAL VULNERABILITY:	Bracken	NEW ENTRY?:	Yes
OWNER TYPE:	Private	CONTACT:	Jenny Lee 01904 601933
SITE NAME:	<b>Cross dyke on Saltergate Brow, 750m south east of Barr Farm, Lockton, Ryedale</b>		
DESIGNATION:	Scheduled Monument	LIST ENTRY NUMBER:	1021166
CONDITION:	Generally satisfactory but with significant localised problems	TREND:	Declining
PRINCIPAL VULNERABILITY:	Stock erosion - moderate	NEW ENTRY?:	Yes
OWNER TYPE:	Private	CONTACT:	Jenny Lee 01904 601933
SITE NAME:	<b>Cross dyke centred 480m south of Fox and Rabbit Farm, Lockton / Thornton-le-Dale, Ryedale</b>		
DESIGNATION:	Scheduled Monument	LIST ENTRY NUMBER:	1021170
CONDITION:	Generally unsatisfactory with major localised problems	TREND:	Declining
PRINCIPAL VULNERABILITY:	Bracken	NEW ENTRY?:	Yes
OWNER TYPE:	Mixed, multiple owners	CONTACT:	Jenny Lee 01904 601933

## PRIORITY CATEGORIES

- A** Immediate risk of further rapid deterioration or loss of fabric; no solution agreed.  
**B** Immediate risk of further rapid deterioration or loss of fabric; solution agreed but not yet implemented.  
**C** Slow decay; no solution agreed.

- D** Slow decay; solution agreed but not yet implemented.  
**E** Under repair or in fair to good repair, but no user identified; or under threat of vacancy with no obvious new user (applicable only to buildings capable of beneficial use).

- F** Repair scheme in progress and (where applicable) end use or user identified; or functionally redundant buildings with new use agreed but not yet implemented.

**NOTE**  
 Last year's priority category is shown in brackets (otherwise, New Entry is noted).

## ABBREVIATIONS

CA	Conservation Area
LB	Listed Building
LPA	Local Planning Authority
NP	National Park
RPG	Registered Park and Garden
SM	Scheduled Monument
UA	Unitary Authority
WHS	World Heritage Site



SITE NAME:	<b>Medieval lordly residence immediately west of Church Farm, Old Byland and Scawton, Ryedale</b>		
DESIGNATION:	Scheduled Monument	LIST ENTRY NUMBER:	1020313
CONDITION:	Generally satisfactory but with significant localised problems	TREND:	Declining
PRINCIPAL VULNERABILITY:	Other	NEW ENTRY?:	No
OWNER TYPE:	Private	CONTACT:	Jenny Lee 01904 601933
SITE NAME:	<b>Four round barrows 875m north west of High Blansby, Pickering, Ryedale</b>		
DESIGNATION:	Scheduled Monument	LIST ENTRY NUMBER:	1020818
CONDITION:	Generally satisfactory but with significant localised problems	TREND:	Declining
PRINCIPAL VULNERABILITY:	Arable clipping	NEW ENTRY?:	No
OWNER TYPE:	Crown	CONTACT:	Jenny Lee 01904 601933
SITE NAME:	<b>Linear boundary earthwork 370m east of Oscar Park Farm, Rievaulx, Ryedale</b>		
DESIGNATION:	Scheduled Monument	LIST ENTRY NUMBER:	1019340
CONDITION:	Generally satisfactory but with significant localised problems	TREND:	Declining
PRINCIPAL VULNERABILITY:	Plant growth	NEW ENTRY?:	No
OWNER TYPE:	Private	CONTACT:	Jenny Lee 01904 601933
SITE NAME:	<b>Hollins Mine and Bank Top iron calcining kilns, Rosedale West Side / Spaunton / Lastingham, Ryedale</b>		
DESIGNATION:	Scheduled Monument, LB grade II	LIST ENTRY NUMBER:	1018982
CONDITION:	Generally unsatisfactory with major localised problems	TREND:	Declining
PRINCIPAL VULNERABILITY:	Animal burrowing - localised/limited	NEW ENTRY?:	No
OWNER TYPE:	Private	CONTACT:	Jenny Lee 01904 601933
SITE NAME:	<b>Pry Rigg round barrows, Sproxton, Ryedale</b>		
DESIGNATION:	Scheduled Monument	LIST ENTRY NUMBER:	1004086
CONDITION:	Extensive significant problems	TREND:	Declining
PRINCIPAL VULNERABILITY:	Arable ploughing	NEW ENTRY?:	No
OWNER TYPE:	Private	CONTACT:	Jenny Lee 01904 601933
SITE NAME:	<b>Regular aggregate field system on Troutdale Moor, 470m north west of Rock House Farm, Broxa-cum-Troutdale, Scarborough</b>		
DESIGNATION:	Scheduled Monument	LIST ENTRY NUMBER:	1020839
CONDITION:	Generally unsatisfactory with major localised problems	TREND:	Declining
PRINCIPAL VULNERABILITY:	Scrub/tree growth	NEW ENTRY?:	No
OWNER TYPE:	Private	CONTACT:	Jenny Lee 01904 601933
SITE NAME:	<b>Two round barrows 600m NNE of the north east corner of North Ings Plantation, Commondale, Scarborough</b>		
DESIGNATION:	Scheduled Monument	LIST ENTRY NUMBER:	1015406
CONDITION:	Generally unsatisfactory with major localised problems	TREND:	Declining
PRINCIPAL VULNERABILITY:	Vehicle damage/erosion - moderate	NEW ENTRY?:	No
OWNER TYPE:	Private	CONTACT:	Jenny Lee 01904 601933

**PRIORITY CATEGORIES**

- A** Immediate risk of further rapid deterioration or loss of fabric; no solution agreed.  
**B** Immediate risk of further rapid deterioration or loss of fabric; solution agreed but not yet implemented.  
**C** Slow decay; no solution agreed.

- D** Slow decay; solution agreed but not yet implemented.  
**E** Under repair or in fair to good repair, but no user identified; or under threat of vacancy with no obvious new user (applicable only to buildings capable of beneficial use).

- F** Repair scheme in progress and (where applicable) end use or user identified; or functionally redundant buildings with new use agreed but not yet implemented.

**NOTE**  
 Last year's priority category is shown in brackets (otherwise, New Entry is noted).

**ABBREVIATIONS**

CA	Conservation Area
LB	Listed Building
LPA	Local Planning Authority
NP	National Park
RPG	Registered Park and Garden
SM	Scheduled Monument
UA	Unitary Authority
WHS	World Heritage Site



SITE NAME:	One of four round barrows known as Robin Hood's Butts and adjacent enclosed Bronze Age urnfield, 530m north east of Black Beck Swang, Danby, Scarborough		
DESIGNATION:	Scheduled Monument	LIST ENTRY NUMBER:	1020349
CONDITION:	Generally unsatisfactory with major localised problems	TREND:	Declining
PRINCIPAL VULNERABILITY:	Bracken	NEW ENTRY?:	Yes
OWNER TYPE:	Private	CONTACT:	Jenny Lee 01904 601933
SITE NAME:	Round barrow on Wheeldale Moor, 1150m west of Wheeldale Lodge, Egton, Scarborough		
DESIGNATION:	Scheduled Monument	LIST ENTRY NUMBER:	1021256
CONDITION:	Generally unsatisfactory with major localised problems	TREND:	Declining
PRINCIPAL VULNERABILITY:	Vandalism	NEW ENTRY?:	No
OWNER TYPE:	Crown	CONTACT:	Jenny Lee 01904 601933
SITE NAME:	Round cairn on Skivick Crag, 380m south west of Wheeldale Lodge, Egton, Scarborough		
DESIGNATION:	Scheduled Monument	LIST ENTRY NUMBER:	1021258
CONDITION:	Generally unsatisfactory with major localised problems	TREND:	Declining
PRINCIPAL VULNERABILITY:	Bracken	NEW ENTRY?:	No
OWNER TYPE:	Other	CONTACT:	Jenny Lee 01904 601933
SITE NAME:	Fyling medieval deer park wall section, Fylingdales, Scarborough		
DESIGNATION:	Scheduled Monument	LIST ENTRY NUMBER:	1015542
CONDITION:	Generally satisfactory but with significant localised problems	TREND:	Improving
PRINCIPAL VULNERABILITY:	Collapse	NEW ENTRY?:	No
OWNER TYPE:	Private	CONTACT:	Jenny Lee 01904 601933
SITE NAME:	Round barrow in Springwood Heights Plantation, 220m north west of Springwood Cottage, Hackness, Scarborough		
DESIGNATION:	Scheduled Monument	LIST ENTRY NUMBER:	1019620
CONDITION:	Generally satisfactory but with significant localised problems	TREND:	Declining
PRINCIPAL VULNERABILITY:	Animal burrowing - moderate	NEW ENTRY?:	No
OWNER TYPE:	Private	CONTACT:	Jenny Lee 01904 601933
SITE NAME:	Moated site at Low Laithes Farm, Whitby Laithes, Hawsker-cum-Stainsacre, Scarborough		
DESIGNATION:	Scheduled Monument	LIST ENTRY NUMBER:	1020402
CONDITION:	Generally satisfactory but with minor localised problems	TREND:	Unknown
PRINCIPAL VULNERABILITY:	Dewatering	NEW ENTRY?:	No
OWNER TYPE:	Private	CONTACT:	Jenny Lee 01904 601933
SITE NAME:	Saltwick Nab alum quarries, Hawsker-cum-Stainsacre, Scarborough		
DESIGNATION:	Scheduled Monument	LIST ENTRY NUMBER:	1017779
CONDITION:	Generally satisfactory but with significant localised problems	TREND:	Declining
PRINCIPAL VULNERABILITY:	Coastal erosion	NEW ENTRY?:	No
OWNER TYPE:	Charity (heritage)	CONTACT:	Jenny Lee 01904 601933

## PRIORITY CATEGORIES

- A** Immediate risk of further rapid deterioration or loss of fabric; no solution agreed.  
**B** Immediate risk of further rapid deterioration or loss of fabric; solution agreed but not yet implemented.  
**C** Slow decay; no solution agreed.

- D** Slow decay; solution agreed but not yet implemented.  
**E** Under repair or in fair to good repair, but no user identified; or under threat of vacancy with no obvious new user (applicable only to buildings capable of beneficial use).

- F** Repair scheme in progress and (where applicable) end use or user identified; or functionally redundant buildings with new use agreed but not yet implemented.

**NOTE**  
 Last year's priority category is shown in brackets (otherwise, New Entry is noted).

## ABBREVIATIONS

CA	Conservation Area
LB	Listed Building
LPA	Local Planning Authority
NP	National Park
RPG	Registered Park and Garden
SM	Scheduled Monument
UA	Unitary Authority
WHS	World Heritage Site

SITE NAME:	Round barrow in School Belt, 1050m north west of Jenny Spring, Hutton Buscel, Scarborough		
DESIGNATION:	Scheduled Monument	LIST ENTRY NUMBER:	1017167
CONDITION:	Extensive significant problems	TREND:	Declining
PRINCIPAL VULNERABILITY:	Arable ploughing	NEW ENTRY?:	No
OWNER TYPE:	Private	CONTACT:	Jenny Lee 01904 601933
SITE NAME:	Alum quarries and works 800m north of Sandsend Bridge, Lythe, Scarborough		
DESIGNATION:	Scheduled Monument	LIST ENTRY NUMBER:	1018139
CONDITION:	Extensive significant problems	TREND:	Declining
PRINCIPAL VULNERABILITY:	Coastal erosion	NEW ENTRY?:	No
OWNER TYPE:	Private	CONTACT:	Jenny Lee 01904 601933
SITE NAME:	Alum works at Kettleless, Lythe, Scarborough		
DESIGNATION:	Scheduled Monument	LIST ENTRY NUMBER:	1018144
CONDITION:	Generally satisfactory but with significant localised problems	TREND:	Declining
PRINCIPAL VULNERABILITY:	Coastal erosion	NEW ENTRY?:	No
OWNER TYPE:	Private	CONTACT:	Jenny Lee 01904 601933
SITE NAME:	Round barrow on Brockrigg, 400m east of Brockrigg Farm, Lythe, Scarborough		
DESIGNATION:	Scheduled Monument	LIST ENTRY NUMBER:	1016539
CONDITION:	Extensive significant problems	TREND:	Declining
PRINCIPAL VULNERABILITY:	Arable ploughing	NEW ENTRY?:	No
OWNER TYPE:	Private	CONTACT:	Jenny Lee 01904 601933
SITE NAME:	Prehistoric linear boundary and associated features including a medieval monastic grange, north, east and south east of Moorsome Farm, Snainton / Brompton, Scarborough		
DESIGNATION:	Scheduled Monument	LIST ENTRY NUMBER:	1020836
CONDITION:	Generally satisfactory but with significant localised problems	TREND:	Declining
PRINCIPAL VULNERABILITY:	Animal burrowing - Other - extensive	NEW ENTRY?:	No
OWNER TYPE:	Private	CONTACT:	Jenny Lee 01904 601933
SITE NAME:	Round barrow 30m north east of Old Mill House, Stainton Dale, Scarborough		
DESIGNATION:	Scheduled Monument	LIST ENTRY NUMBER:	1020816
CONDITION:	Generally satisfactory but with significant localised problems	TREND:	Declining
PRINCIPAL VULNERABILITY:	Scrub/tree growth	NEW ENTRY?:	No
OWNER TYPE:	Private	CONTACT:	Jenny Lee 01904 601933
SITE NAME:	The Thieves' Dikes: prehistoric linear boundaries and associated features, Suffield-cum-Everley / Silpho, Scarborough		
DESIGNATION:	Scheduled Monument	LIST ENTRY NUMBER:	1019627
CONDITION:	Generally unsatisfactory with major localised problems	TREND:	Declining
PRINCIPAL VULNERABILITY:	Arable clipping	NEW ENTRY?:	No
OWNER TYPE:	Mixed, multiple owners	CONTACT:	Jenny Lee 01904 601933

## PRIORITY CATEGORIES

- A** Immediate risk of further rapid deterioration or loss of fabric; no solution agreed.  
**B** Immediate risk of further rapid deterioration or loss of fabric; solution agreed but not yet implemented.  
**C** Slow decay; no solution agreed.

- D** Slow decay; solution agreed but not yet implemented.  
**E** Under repair or in fair to good repair, but no user identified; or under threat of vacancy with no obvious new user (applicable only to buildings capable of beneficial use).

- F** Repair scheme in progress and (where applicable) end use or user identified; or functionally redundant buildings with new use agreed but not yet implemented.

**NOTE**  
 Last year's priority category is shown in brackets (otherwise, New Entry is noted).

## ABBREVIATIONS

CA	Conservation Area
LB	Listed Building
LPA	Local Planning Authority
NP	National Park
RPG	Registered Park and Garden
SM	Scheduled Monument
UA	Unitary Authority
WHS	World Heritage Site

## RICHMONDSHIRE



© Historic England Archive

SITE NAME:	<b>The Old Gatehouse (occupied part), Jervaulx Park, East Witton</b>
DESIGNATION:	Listed Building grade I, SM
CONDITION:	Very bad
OCCUPANCY:	Part occupied/part in use
PRIORITY CATEGORY:	C (C)
OWNER TYPE:	Private
LIST ENTRY NUMBER:	1318555

The house, known as the Old Gatehouse, was probably constructed from re-used medieval masonry in the C19, on medieval foundations. Part of the building is occupied and being repaired but the western end is ruinous and in need of repair. This entry relates to the occupied part of the Gatehouse.

Contact: Nicola Brown 01904 601985



© Historic England Archive

SITE NAME:	<b>The Old Gatehouse (unoccupied part), Jervaulx Park, East Witton</b>
DESIGNATION:	Scheduled Monument and Listed Buildings - I grade I; I grade II, LB grade I
CONDITION:	Very bad
OCCUPANCY:	Part occupied/part in use
PRIORITY CATEGORY:	C (C)
OWNER TYPE:	Private
LIST ENTRY NUMBER:	1020493 and 1130961; 1130962

The house, known as the Old Gatehouse, was probably constructed from re-used medieval masonry in the C19, on medieval foundations and it is occupied and in fair repair. The western end of the house is built into in situ medieval fabric, which is ruinous and in need of repair. This entry relates to the non-occupied ruins of the Gatehouse.

Contact: Nicola Brown 01904 601985



© Historic England

SITE NAME:	<b>Grotto and Icehouse, Forcett and Carkin</b>
DESIGNATION:	Listed Building grade II*, RPG grade II
CONDITION:	Poor
OCCUPANCY:	N/A
PRIORITY CATEGORY:	C (C)
OWNER TYPE:	Private
LIST ENTRY NUMBER:	1157748

A late C18 Grotto and Icehouse, constructed of cyclopean dry-stone masonry forming three roundish arches. It stands at the head of the lake in Forcett Park. The stonework is eroding and stones are becoming loose. The estate is currently on the market.

Contact: Giles Proctor 01904 601981



© Historic England

SITE NAME:	<b>Keld Heads lead smelting mill and mine complex, Preston-under-Scar, Preston-under-Scar / Wensley</b>
DESIGNATION:	Scheduled Monument and Listed Buildings - 2 grade II
CONDITION:	Poor
OCCUPANCY:	N/A
PRIORITY CATEGORY:	D (D)
OWNER TYPE:	Private
LIST ENTRY NUMBER:	1014763 and 1179229; 1130869

The mine complex displays a wide range of features associated with lead exploitation and processing. The site has been mined since the C12 but the present complex dates from C18 and C19. Invasive vegetation has been removed by the owners, but repairs to the structures are yet to be undertaken.

Contact: Giles Proctor 01904 601981

## PRIORITY CATEGORIES

- A** Immediate risk of further rapid deterioration or loss of fabric; no solution agreed.
- B** Immediate risk of further rapid deterioration or loss of fabric; solution agreed but not yet implemented.
- C** Slow decay; no solution agreed.
- D** Slow decay; solution agreed but not yet implemented.
- E** Under repair or in fair to good repair, but no user identified; or under threat of vacancy with no obvious new user (applicable only to buildings capable of beneficial use).
- F** Repair scheme in progress and (where applicable) end use or user identified; or functionally redundant buildings with new use agreed but not yet implemented.

**NOTE**  
Last year's priority category is shown in brackets (otherwise, New Entry is noted).

## ABBREVIATIONS

CA	Conservation Area
LB	Listed Building
LPA	Local Planning Authority
NP	National Park
RPG	Registered Park and Garden
SM	Scheduled Monument
UA	Unitary Authority
WHS	World Heritage Site



© Historic England Archive

SITE NAME:	<b>Ravensworth Castle and park wall, The Green, Ravensworth</b>
DESIGNATION:	Scheduled Monument and Listed Building grade I, part in CA
CONDITION:	Poor
OCCUPANCY:	N/A
PRIORITY CATEGORY:	A (A)
OWNER TYPE:	Private
LIST ENTRY NUMBER:	1013087 and 1166522

Late-C14, small roofless keep/gate tower and ruins of ancillary buildings, together with impressive water defences later adapted to form water gardens. Much repointing and consolidation is needed to all parts of the building. Significant parts of the standing remains, including the gate tower, are now at risk. A detailed record of the standing fabric has been completed.

Contact: Nicola Brown 01904 601985



SITE NAME:	<b>Old Grandstand, Richmond</b>
DESIGNATION:	Listed Building grade II*, CA
CONDITION:	Poor
OCCUPANCY:	N/A
PRIORITY CATEGORY:	C (C)
OWNER TYPE:	Commercial company
LIST ENTRY NUMBER:	1131277

A rare example of a C18 racecourse grandstand. The racecourse was closed in the late C19 and the Grandstand became derelict. It was partially demolished c1960. Ruins cleared and stonework sorted c1995. A conservation plan for the building has been completed with the support of Historic England. The Racecourse is now a conservation area.

Contact: Jane Jackson 01904 601880



© Historic England

SITE NAME:	<b>St Martins Priory Ruins, A6136, St. Martin's</b>
DESIGNATION:	Scheduled Monument and Listed Building grade I, CA
CONDITION:	Poor
OCCUPANCY:	N/A
PRIORITY CATEGORY:	A (A)
OWNER TYPE:	Private
LIST ENTRY NUMBER:	1012995 and 1131548

The ruins of a small medieval monastic house, of C12 (possibly earlier) and C15. Part of a church, small gate tower and the ruined walls of other buildings also remain. Extensive consolidation and repointing work is required.

Contact: Nicola Brown 01904 601985

SITE NAME:	<b>Section of Scots Dyke linear boundary 150m ENE of Olliver, Aske</b>		
DESIGNATION:	Scheduled Monument	LIST ENTRY NUMBER:	1013780
CONDITION:	Generally unsatisfactory with major localised problems	TREND:	Declining
PRINCIPAL VULNERABILITY:	Arable clipping	NEW ENTRY?:	No
OWNER TYPE:	Private	CONTACT:	Nicola Brown 01904 601985

SITE NAME:	<b>St Giles medieval hospital, post-medieval farmstead and Iron Age occupation site immediately north of St Giles Farm, Brough with St. Giles</b>		
DESIGNATION:	Scheduled Monument	LIST ENTRY NUMBER:	1021210
CONDITION:	Generally satisfactory but with significant localised problems	TREND:	Declining
PRINCIPAL VULNERABILITY:	Natural erosion - extensive	NEW ENTRY?:	No
OWNER TYPE:	Private	CONTACT:	Jenny Lee 01904 601933

SITE NAME:	<b>Cataractonium Roman forts and town, Brough with St. Giles / Catterick / Brompton-on-Swale</b>		
DESIGNATION:	Scheduled Monument, LB grade II	LIST ENTRY NUMBER:	1021181
CONDITION:	Generally satisfactory but with significant localised problems	TREND:	Declining
PRINCIPAL VULNERABILITY:	Vehicle damage/erosion - extensive	NEW ENTRY?:	No
OWNER TYPE:	Private	CONTACT:	Jenny Lee 01904 601933

**PRIORITY CATEGORIES**

- A** Immediate risk of further rapid deterioration or loss of fabric; no solution agreed.
- B** Immediate risk of further rapid deterioration or loss of fabric; solution agreed but not yet implemented.
- C** Slow decay; no solution agreed.
- D** Slow decay; solution agreed but not yet implemented.
- E** Under repair or in fair to good repair, but no user identified; or under threat of vacancy with no obvious new user (applicable only to buildings capable of beneficial use).
- F** Repair scheme in progress and (where applicable) end use or user identified; or functionally redundant buildings with new use agreed but not yet implemented.

**NOTE**  
Last year's priority category is shown in brackets (otherwise, New Entry is noted).

**ABBREVIATIONS**

- CA Conservation Area
- LB Listed Building
- LPA Local Planning Authority
- NP National Park
- RPG Registered Park and Garden
- SM Scheduled Monument
- UA Unitary Authority
- WHS World Heritage Site

SITE NAME:	<b>Medieval settlement of Dalton upon Tees and associated field system, Dalton-on-Tees</b>		
DESIGNATION:	Scheduled Monument	LIST ENTRY NUMBER:	1019724
CONDITION:	Generally satisfactory but with significant localised problems	TREND:	Stable
PRINCIPAL VULNERABILITY:	Permitted development	NEW ENTRY?:	No
OWNER TYPE:	Private	CONTACT:	Jenny Lee 01904 601933
SITE NAME:	<b>Two moated sites, the site of a dovecote and further associated features 120m north west and 180m north of The Old Hall, East Layton / Forcett and Carkin</b>		
DESIGNATION:	Scheduled Monument, part in CA	LIST ENTRY NUMBER:	1021039
CONDITION:	Generally satisfactory but with significant localised problems	TREND:	Stable
PRINCIPAL VULNERABILITY:	Drainage/dewatering	NEW ENTRY?:	No
OWNER TYPE:	Private	CONTACT:	Nicola Brown 01904 601985
SITE NAME:	<b>Medieval village of Hunton and field system, Hunton</b>		
DESIGNATION:	Scheduled Monument	LIST ENTRY NUMBER:	1018380
CONDITION:	Generally satisfactory but with significant localised problems	TREND:	Declining
PRINCIPAL VULNERABILITY:	Permitted development	NEW ENTRY?:	No
OWNER TYPE:	Private	CONTACT:	Jenny Lee 01904 601933
SITE NAME:	<b>Section of Scots Dyke linear boundary east of Langdale Rush, Melsonby</b>		
DESIGNATION:	Scheduled Monument	LIST ENTRY NUMBER:	1014240
CONDITION:	Generally satisfactory but with significant localised problems	TREND:	Stable
PRINCIPAL VULNERABILITY:	Scrub/tree growth	NEW ENTRY?:	No
OWNER TYPE:	Private	CONTACT:	Jenny Lee 01904 601933
SITE NAME:	<b>William's Hill, Middleham</b>		
DESIGNATION:	Scheduled Monument, part in CA	LIST ENTRY NUMBER:	1004907
CONDITION:	Generally satisfactory but with significant localised problems	TREND:	Declining
PRINCIPAL VULNERABILITY:	Stock erosion - extensive	NEW ENTRY?:	No
OWNER TYPE:	Private	CONTACT:	Jenny Lee 01904 601933
SITE NAME:	<b>Section of Scots Dyke linear boundary and portion of field system 100m east of Whitefields Farm, Richmond / Easby</b>		
DESIGNATION:	Scheduled Monument	LIST ENTRY NUMBER:	1013777
CONDITION:	Generally satisfactory but with significant localised problems	TREND:	Declining
PRINCIPAL VULNERABILITY:	Permitted development	NEW ENTRY?:	No
OWNER TYPE:	Private	CONTACT:	Jenny Lee 01904 601933
SITE NAME:	<b>Section of the Scots Dyke linear boundary 225m south of St Martin's Priory, St. Martin's</b>		
DESIGNATION:	Scheduled Monument	LIST ENTRY NUMBER:	1018143
CONDITION:	Generally satisfactory but with significant localised problems	TREND:	Declining
PRINCIPAL VULNERABILITY:	Dumping	NEW ENTRY?:	No
OWNER TYPE:	Local authority	CONTACT:	Jenny Lee 01904 601933

**PRIORITY CATEGORIES**

- A** Immediate risk of further rapid deterioration or loss of fabric; no solution agreed.  
**B** Immediate risk of further rapid deterioration or loss of fabric; solution agreed but not yet implemented.  
**C** Slow decay; no solution agreed.

- D** Slow decay; solution agreed but not yet implemented.  
**E** Under repair or in fair to good repair, but no user identified; or under threat of vacancy with no obvious new user (applicable only to buildings capable of beneficial use).

- F** Repair scheme in progress and (where applicable) end use or user identified; or functionally redundant buildings with new use agreed but not yet implemented.

**NOTE**  
 Last year's priority category is shown in brackets (otherwise, New Entry is noted).

**ABBREVIATIONS**

CA	Conservation Area
LB	Listed Building
LPA	Local Planning Authority
NP	National Park
RPG	Registered Park and Garden
SM	Scheduled Monument
UA	Unitary Authority
WHS	World Heritage Site

SITE NAME:	<b>Newsham</b>		
DESIGNATION:	Conservation Area, I I LBs	NEW ENTRY?:	No
CONDITION:	Poor	TREND:	Deteriorating
VULNERABILITY:	High	CONTACT:	Ann Smith (LPA) 01748 901 130

**RYEDALE**



© Historic England

SITE NAME:	<b>Lime Kilns, A170, Allerston</b>	Bank of four lime kilns circa 1800. For Sir George Osbaldeston. Situated in woodland. These are in a poor state of repair. Some parts are starting to collapse. Section 17 Management Agreement works to remove damaging trees completed.
DESIGNATION:	Scheduled Monument and Listed Building grade II	
CONDITION:	Fair	
OCCUPANCY:	N/A	
PRIORITY CATEGORY:	C (C)	
OWNER TYPE:	Private	
LIST ENTRY NUMBER:	1021084 and 1206153	



© Historic England

SITE NAME:	<b>Old church, Birdsall</b>	Ruined church adjacent to country house. C12 chancel arch, C14 arcade, 1601 datestone on tower probably resited, C18 window inserted on west front. Some work required on wall tops but main concern is deterioration of stone on south arcade and impost moulding on Norman chancel arch.
DESIGNATION:	Scheduled Monument, LB grade II	
CONDITION:	Poor	
OCCUPANCY:	N/A	
PRIORITY CATEGORY:	C (C)	
OWNER TYPE:	Private	
LIST ENTRY NUMBER:	1004881	



© Historic England

SITE NAME:	<b>Coulton Mill, Scackleton Lane, Coulton</b>	C17/18 corn mill, with timber wheel of early C19 design. The millrace/gable end wall and the roof covering are in poor condition. The wheel has collapsed.
DESIGNATION:	Listed Building grade II*	
CONDITION:	Poor	
OCCUPANCY:	Part occupied/part in use	
PRIORITY CATEGORY:	D (C)	
OWNER TYPE:	Private	
LIST ENTRY NUMBER:	1296371	



© Historic England

SITE NAME:	<b>Wall of cascade approximately 100 metres north of Ebberston Hall, A170, Ebberston and Yedingham</b>	Rubble stone cascade within a water garden of circa 1718, situated in the narrow valley of Kirk Dale approximately 100 metres to the north of the Hall by Colen Campbell. Forms the middle cascade of the three in the water garden. The cascade leaks severely and the pond does not hold water.
DESIGNATION:	Listed Building grade II*, RPG grade II*	
CONDITION:	Poor	
OCCUPANCY:	N/A	
PRIORITY CATEGORY:	C (C)	
OWNER TYPE:	Private	
LIST ENTRY NUMBER:	1315781	

**PRIORITY CATEGORIES**

- A** Immediate risk of further rapid deterioration or loss of fabric; no solution agreed.
- B** Immediate risk of further rapid deterioration or loss of fabric; solution agreed but not yet implemented.
- C** Slow decay; no solution agreed.
- D** Slow decay; solution agreed but not yet implemented.
- E** Under repair or in fair to good repair, but no user identified; or under threat of vacancy with no obvious new user (applicable only to buildings capable of beneficial use).
- F** Repair scheme in progress and (where applicable) end use or user identified; or functionally redundant buildings with new use agreed but not yet implemented.

**NOTE**  
Last year's priority category is shown in brackets (otherwise, New Entry is noted).

**ABBREVIATIONS**

- CA** Conservation Area
- LB** Listed Building
- LPA** Local Planning Authority
- NP** National Park
- RPG** Registered Park and Garden
- SM** Scheduled Monument
- UA** Unitary Authority
- WHS** World Heritage Site





© Historic England

SITE NAME:	Wall of cascade approximately 50 metres north of Ebberston Hall, A170, Ebberston and Yedingham
DESIGNATION:	Listed Building grade II*, RPG grade II*
CONDITION:	Fair
OCCUPANCY:	N/A
PRIORITY CATEGORY:	C (C)
OWNER TYPE:	Private
LIST ENTRY NUMBER:	1206196

Stepped cascade within a water garden of circa 1718, situated in the narrow valley of Kirk Dale circa 50 metres to the north of the Hall by Colen Campbell. Forms the lower cascade of the three in the water garden. Although the pond holds water, the cascade is very mossy, concealing its condition.

Contact: Chris Mayes 0191 269 1226



© Historic England

SITE NAME:	Walled garden gate piers to Central north-south Lane, Henderskelfe
DESIGNATION:	Listed Building grade II*, RPG grade I
CONDITION:	Poor
OCCUPANCY:	N/A
PRIORITY CATEGORY:	D (D)
OWNER TYPE:	Private
LIST ENTRY NUMBER:	1173032

Pairs of monumental gate piers crossing the walled garden at Castle Howard, probably by Vanbrugh. The stonework is suffering from the effects of rusting iron cramps and frost damage. A strategy for the estate's buildings is under development.

Contact: Giles Proctor 01904 601981



© Historic England Archive

SITE NAME:	The Mausoleum and bastion wall with gates and railings, Kirk Hill, Castle Howard Estate, Henderskelfe
DESIGNATION:	Listed Building grade I, RPG grade I
CONDITION:	Poor
OCCUPANCY:	N/A
PRIORITY CATEGORY:	C (C)
OWNER TYPE:	Private
LIST ENTRY NUMBER:	1149010

Mausoleum by Hawksmoor, from 1729 to 1742, modelled on the tomb of Metella. Situated on a bluff circa 1.2 kilometres east of the mansion and visible from the Temple Terrace and the Temple of the Four Winds, both south east of the mansion. The columns were repaired with a grant in the 1980s. The entablature and bastions continue to decay. Much of the damage is due to rusting cramps. The staircase balustrade is collapsing. A condition survey has been completed and the repair of the Mausoleum is being discussed.

Contact: Giles Proctor 01904 601981



© Historic England

SITE NAME:	Walls to walled garden with gates and corner piers, Castle Howard Estate, Henderskelfe
DESIGNATION:	Listed Building grade I, RPG grade I
CONDITION:	Poor
OCCUPANCY:	N/A
PRIORITY CATEGORY:	D (D)
OWNER TYPE:	Private
LIST ENTRY NUMBER:	1296425

Walls to the walled garden, early C18 by Sir John Vanbrugh. The brick walls are in fair condition but the calcareous sandstone piers are decaying, largely due to corrosion of iron cramps. They are in need of extensive repair. A strategy for the estate's buildings is under development.

Contact: Giles Proctor 01904 601981


#### PRIORITY CATEGORIES

- A** Immediate risk of further rapid deterioration or loss of fabric; no solution agreed.
- B** Immediate risk of further rapid deterioration or loss of fabric; solution agreed but not yet implemented.
- C** Slow decay; no solution agreed.
- D** Slow decay; solution agreed but not yet implemented.
- E** Under repair or in fair to good repair, but no user identified; or under threat of vacancy with no obvious new user (applicable only to buildings capable of beneficial use).
- F** Repair scheme in progress and (where applicable) end use or user identified; or functionally redundant buildings with new use agreed but not yet implemented.

**NOTE**  
Last year's priority category is shown in brackets (otherwise, New Entry is noted).

#### ABBREVIATIONS

CA	Conservation Area
LB	Listed Building
LPA	Local Planning Authority
NP	National Park
RPG	Registered Park and Garden
SM	Scheduled Monument
UA	Unitary Authority
WHS	World Heritage Site



© Historic England Archive

SITE NAME:	Screen wall, north west of Malton Lodge, Old Maltongate, Malton
DESIGNATION:	Listed Building grade II*, SM, CA
CONDITION:	Very bad
OCCUPANCY:	N/A
PRIORITY CATEGORY:	A (A)
OWNER TYPE:	Private
LIST ENTRY NUMBER:	1219922

Courtyard wall c1604, part of the screen wall to the outer forecourt of the former Eure mansion, the remains of which are now known as Malton Lodge. Very heavily decayed and potentially unstable.

Contact: Jane Jackson 01904 601880



© Historic England

SITE NAME:	Sheriff Hutton Castle, Main Street, Sheriff Hutton
DESIGNATION:	Scheduled Monument and Listed Building grade II*, part in CA
CONDITION:	Poor
OCCUPANCY:	N/A
PRIORITY CATEGORY:	C (C)
OWNER TYPE:	Other not for profit group
LIST ENTRY NUMBER:	1019593 and 1149592

Ruinous castle begun in 1382 by John, Lord Neville, with C15 gatehouse inserted. Vulnerable to weathering. A condition survey was funded by Historic England and Phase 1 repairs, also funded by Historic England, are complete. Emergency works to south west tower are complete. The castle is in a relatively stable condition.

Contact: Jane Jackson 01904 601880



© Historic England

SITE NAME:	Slingsby Castle, Slingsby
DESIGNATION:	Scheduled Monument and Listed Building grade II, part in CA
CONDITION:	Very bad
OCCUPANCY:	N/A
PRIORITY CATEGORY:	C (C)
OWNER TYPE:	Private
LIST ENTRY NUMBER:	1004178 and 1149761

C16 Great House built on the site of a medieval castle. Ruinous, but surviving up to the eaves in height. In need of urgent consolidation; the site is deteriorating as a result of natural erosion and some vandalism.

Contact: Nicola Brown 01904 601985



© Historic England

SITE NAME:	Church of St Helen, Church Lane, Amotherby
DESIGNATION:	Listed Place of Worship grade II
CONDITION:	Poor
PRIORITY CATEGORY:	C (C)
OWNER TYPE:	Religious organisation
LIST ENTRY NUMBER:	1149153

Partly medieval church, extensively restored by George Fowler Jones between 1870 and 1872. Decay to medieval west tower and Victorian north aisle. Some loose roof slates.

Contact: Giles Proctor 01904 601981



© Historic England

SITE NAME:	Church of St Michael, Main Street, Barton-le-Street
DESIGNATION:	Listed Place of Worship grade I, CA
CONDITION:	Poor
PRIORITY CATEGORY:	C (C)
OWNER TYPE:	Religious organisation
LIST ENTRY NUMBER:	1148993

Church dating to 1871, but incorporating C12 fabric. Constructed from sandstone ashlar with a slate roof. The church is well maintained and in a good condition internally. However, externally the roof ridges are loose, a number of slates are missing and some of the stonework is severely eroded.

Contact: Giles Proctor 01904 601981

#### PRIORITY CATEGORIES

- A** Immediate risk of further rapid deterioration or loss of fabric; no solution agreed.
- B** Immediate risk of further rapid deterioration or loss of fabric; solution agreed but not yet implemented.
- C** Slow decay; no solution agreed.
- D** Slow decay; solution agreed but not yet implemented.
- E** Under repair or in fair to good repair, but no user identified; or under threat of vacancy with no obvious new user (applicable only to buildings capable of beneficial use).
- F** Repair scheme in progress and (where applicable) end use or user identified; or functionally redundant buildings with new use agreed but not yet implemented.

**NOTE**  
Last year's priority category is shown in brackets (otherwise, New Entry is noted).

#### ABBREVIATIONS

CA	Conservation Area
LB	Listed Building
LPA	Local Planning Authority
NP	National Park
RPG	Registered Park and Garden
SM	Scheduled Monument
UA	Unitary Authority
WHS	World Heritage Site



© Historic England

SITE NAME:	<b>Church of St Martin, Town Street, Scampston</b>
DESIGNATION:	Listed Place of Worship grade II
CONDITION:	Poor
PRIORITY CATEGORY:	C (C)
OWNER TYPE:	Religious organisation
LIST ENTRY NUMBER:	1315719

Small village church from 1845 to 1846 by GT Andrews, with fittings from 1906 to 1914 by Temple Moore. The slating to the south roof slopes is deteriorating and the bellcote has been split by rusting ironwork.

Contact: Giles Proctor 01904 601981



© Historic England

SITE NAME:	<b>Church of All Saints, Church Lane, Slingsby</b>
DESIGNATION:	Listed Place of Worship grade II*, CA
CONDITION:	Fair
PRIORITY CATEGORY:	F (D)
OWNER TYPE:	Religious organisation
LIST ENTRY NUMBER:	1149788

The medieval church was rebuilt by R J Johnson in 1869, incorporating elements of the earlier building. The roofs have recently been severely damaged and a National Lottery Heritage Fund Places of Worship Grant is supporting the replacement of the coverings.

Contact: Giles Proctor 01904 601981



© Historic England

SITE NAME:	<b>Wesleyan Chapel and Hall, The Green, Slingsby</b>
DESIGNATION:	Listed Place of Worship grade II, CA
CONDITION:	Poor
PRIORITY CATEGORY:	C (C)
OWNER TYPE:	Religious organisation
LIST ENTRY NUMBER:	1149791

Methodist chapel of 1837. The roof slates are in poor condition and there is erosion to the gable stonework.

Contact: Giles Proctor 01904 601981



© Historic England

SITE NAME:	<b>Church of St Giles, Village Street, Lockton, Ryedale</b>
DESIGNATION:	Listed Place of Worship grade II*, CA
CONDITION:	Poor
PRIORITY CATEGORY:	C (C)
OWNER TYPE:	Religious organisation
LIST ENTRY NUMBER:	1260741

Medieval church at the centre of a moorland village. Generally well maintained, but significant repair needed to the tower. The drainage needs to be overhauled. An unsuccessful application to the National Lottery Heritage Fund Grants for Places of Worship Scheme was made in 2017.

Contact: Giles Proctor 01904 601981

SITE NAME:	<b>Round barrow 250m NNE of Easthorpe Cottages, Amotherby</b>		
DESIGNATION:	Scheduled Monument	LIST ENTRY NUMBER:	1014566
CONDITION:	Extensive significant problems	TREND:	Declining
PRINCIPAL VULNERABILITY:	Arable ploughing	NEW ENTRY?:	No
OWNER TYPE:	Private	CONTACT:	Jenny Lee 01904 601933

SITE NAME:	<b>Round barrow 310m NNE of Easthorpe Lodge, Amotherby</b>		
DESIGNATION:	Scheduled Monument	LIST ENTRY NUMBER:	1014565
CONDITION:	Extensive significant problems	TREND:	Declining
PRINCIPAL VULNERABILITY:	Arable ploughing	NEW ENTRY?:	No
OWNER TYPE:	Private	CONTACT:	Jenny Lee 01904 601933

#### PRIORITY CATEGORIES

- A** Immediate risk of further rapid deterioration or loss of fabric; no solution agreed.
- B** Immediate risk of further rapid deterioration or loss of fabric; solution agreed but not yet implemented.
- C** Slow decay; no solution agreed.
- D** Slow decay; solution agreed but not yet implemented.
- E** Under repair or in fair to good repair, but no user identified; or under threat of vacancy with no obvious new user (applicable only to buildings capable of beneficial use).
- F** Repair scheme in progress and (where applicable) end use or user identified; or functionally redundant buildings with new use agreed but not yet implemented.

**NOTE**  
Last year's priority category is shown in brackets (otherwise, New Entry is noted).

#### ABBREVIATIONS

CA	Conservation Area
LB	Listed Building
LPA	Local Planning Authority
NP	National Park
RPG	Registered Park and Garden
SM	Scheduled Monument
UA	Unitary Authority
WHS	World Heritage Site

SITE NAME:	<b>Cross dyke 600m north west of Easthorpe Farm, Appleton-le-Street with Easthorpe</b>		
DESIGNATION:	Scheduled Monument	LIST ENTRY NUMBER:	1016261
CONDITION:	Generally satisfactory but with significant localised problems	TREND:	Declining
PRINCIPAL VULNERABILITY:	Scrub/tree growth	NEW ENTRY?:	No
OWNER TYPE:	Private	CONTACT:	Jenny Lee 01904 601933
SITE NAME:	<b>Iron Age settlement, Barton-le-Street</b>		
DESIGNATION:	Scheduled Monument	LIST ENTRY NUMBER:	1003666
CONDITION:	Extensive significant problems	TREND:	Declining
PRINCIPAL VULNERABILITY:	Arable ploughing	NEW ENTRY?:	No
OWNER TYPE:	Private	CONTACT:	Nicola Brown 01904 601985
SITE NAME:	<b>Round barrow in the west of Scarrish Wood, Barton-le-Street</b>		
DESIGNATION:	Scheduled Monument	LIST ENTRY NUMBER:	1014677
CONDITION:	Generally satisfactory but with significant localised problems	TREND:	Improving
PRINCIPAL VULNERABILITY:	Scrub/tree growth	NEW ENTRY?:	No
OWNER TYPE:	Private	CONTACT:	Jenny Lee 01904 601933
SITE NAME:	<b>Pockley Gates round barrow 600m west of Beadlam Grange, Beadlam</b>		
DESIGNATION:	Scheduled Monument	LIST ENTRY NUMBER:	1019341
CONDITION:	Extensive significant problems	TREND:	Declining
PRINCIPAL VULNERABILITY:	Arable ploughing	NEW ENTRY?:	No
OWNER TYPE:	Private	CONTACT:	Jenny Lee 01904 601933
SITE NAME:	<b>A bowl barrow on Birdsall Wold, 300m north east of Vessey Pasture Farm, Birdsall</b>		
DESIGNATION:	Scheduled Monument	LIST ENTRY NUMBER:	1007570
CONDITION:	Extensive significant problems	TREND:	Declining
PRINCIPAL VULNERABILITY:	Arable ploughing	NEW ENTRY?:	No
OWNER TYPE:	Private	CONTACT:	Jenny Lee 01904 601933
SITE NAME:	<b>A bowl barrow on Birdsall Wold, 750m east of Aldro Farm, Birdsall</b>		
DESIGNATION:	Scheduled Monument	LIST ENTRY NUMBER:	1007468
CONDITION:	Extensive significant problems	TREND:	Declining
PRINCIPAL VULNERABILITY:	Arable ploughing	NEW ENTRY?:	No
OWNER TYPE:	Private	CONTACT:	Jenny Lee 01904 601933
SITE NAME:	<b>A bowl barrow on Birdsall Wold, between Birdsall Dale and Vessey Pasture Dale, Birdsall</b>		
DESIGNATION:	Scheduled Monument	LIST ENTRY NUMBER:	1007442
CONDITION:	Extensive significant problems	TREND:	Declining
PRINCIPAL VULNERABILITY:	Arable ploughing	NEW ENTRY?:	No
OWNER TYPE:	Private	CONTACT:	Jenny Lee 01904 601933
SITE NAME:	<b>Hedon Howe tumulus, Burythorpe</b>		
DESIGNATION:	Scheduled Monument	LIST ENTRY NUMBER:	1005487
CONDITION:	Generally unsatisfactory with major localised problems	TREND:	Declining
PRINCIPAL VULNERABILITY:	Arable ploughing	NEW ENTRY?:	No
OWNER TYPE:	Private	CONTACT:	Jenny Lee 01904 601933

**PRIORITY CATEGORIES**

- A** Immediate risk of further rapid deterioration or loss of fabric; no solution agreed.  
**B** Immediate risk of further rapid deterioration or loss of fabric; solution agreed but not yet implemented.  
**C** Slow decay; no solution agreed.

- D** Slow decay; solution agreed but not yet implemented.  
**E** Under repair or in fair to good repair, but no user identified; or under threat of vacancy with no obvious new user (applicable only to buildings capable of beneficial use).

- F** Repair scheme in progress and (where applicable) end use or user identified; or functionally redundant buildings with new use agreed but not yet implemented.

**NOTE**  
Last year's priority category is shown in brackets (otherwise, New Entry is noted).

**ABBREVIATIONS**

CA	Conservation Area
LB	Listed Building
LPA	Local Planning Authority
NP	National Park
RPG	Registered Park and Garden
SM	Scheduled Monument
UA	Unitary Authority
WHS	World Heritage Site

SITE NAME:	<b>Bossall Hall: a quadrangular castle, Buttercrambe with Bossall</b>		
DESIGNATION:	Scheduled Monument, LB grade II	LIST ENTRY NUMBER:	1008016
CONDITION:	Generally satisfactory but with minor localised problems	TREND:	Declining
PRINCIPAL VULNERABILITY:	Drainage/dewatering	NEW ENTRY?:	No
OWNER TYPE:	Private	CONTACT:	Nicola Brown 01904 601985
SITE NAME:	<b>Cawthorne medieval settlement remains 150m north east of West Cawthorne, Cropton</b>		
DESIGNATION:	Scheduled Monument	LIST ENTRY NUMBER:	1018951
CONDITION:	Generally satisfactory but with minor localised problems	TREND:	Stable
PRINCIPAL VULNERABILITY:	Stock erosion - localised/limited	NEW ENTRY?:	No
OWNER TYPE:	Private	CONTACT:	Nicola Brown 01904 601985
SITE NAME:	<b>Round barrow 350m north west of Hen Flatts, Cropton</b>		
DESIGNATION:	Scheduled Monument	LIST ENTRY NUMBER:	1018408
CONDITION:	Extensive significant problems	TREND:	Declining
PRINCIPAL VULNERABILITY:	Arable ploughing	NEW ENTRY?:	No
OWNER TYPE:	Private	CONTACT:	Jenny Lee 01904 601933
SITE NAME:	<b>Round barrow 550m north of High Nova Farm, Cropton</b>		
DESIGNATION:	Scheduled Monument	LIST ENTRY NUMBER:	1015440
CONDITION:	Extensive significant problems	TREND:	Stable
PRINCIPAL VULNERABILITY:	Arable ploughing	NEW ENTRY?:	No
OWNER TYPE:	Private	CONTACT:	Jenny Lee 01904 601933
SITE NAME:	<b>Long barrow 630m north west of Scamridge Farm, Ebberston and Yedingham / Allerston</b>		
DESIGNATION:	Scheduled Monument	LIST ENTRY NUMBER:	1020832
CONDITION:	Generally satisfactory but with significant localised problems	TREND:	Declining
PRINCIPAL VULNERABILITY:	Arable clipping	NEW ENTRY?:	No
OWNER TYPE:	Private	CONTACT:	Nicola Brown 01904 601985
SITE NAME:	<b>Boythorpe settlement site, Foxholes</b>		
DESIGNATION:	Scheduled Monument	LIST ENTRY NUMBER:	1004059
CONDITION:	Extensive significant problems	TREND:	Declining
PRINCIPAL VULNERABILITY:	Arable ploughing	NEW ENTRY?:	No
OWNER TYPE:	Private	CONTACT:	Nicola Brown 01904 601985
SITE NAME:	<b>Settlement site at Butterwick, Foxholes</b>		
DESIGNATION:	Scheduled Monument	LIST ENTRY NUMBER:	1004047
CONDITION:	Extensive significant problems	TREND:	Declining
PRINCIPAL VULNERABILITY:	Arable ploughing	NEW ENTRY?:	No
OWNER TYPE:	Private	CONTACT:	Nicola Brown 01904 601985
SITE NAME:	<b>Round barrow 350m NNE of High Baxtonhowe, Fryton</b>		
DESIGNATION:	Scheduled Monument	LIST ENTRY NUMBER:	1013681
CONDITION:	Extensive significant problems	TREND:	Declining
PRINCIPAL VULNERABILITY:	Arable ploughing	NEW ENTRY?:	No
OWNER TYPE:	Private	CONTACT:	Jenny Lee 01904 601933

**PRIORITY CATEGORIES**

- A** Immediate risk of further rapid deterioration or loss of fabric; no solution agreed.  
**B** Immediate risk of further rapid deterioration or loss of fabric; solution agreed but not yet implemented.  
**C** Slow decay; no solution agreed.

- D** Slow decay; solution agreed but not yet implemented.  
**E** Under repair or in fair to good repair, but no user identified; or under threat of vacancy with no obvious new user (applicable only to buildings capable of beneficial use).

- F** Repair scheme in progress and (where applicable) end use or user identified; or functionally redundant buildings with new use agreed but not yet implemented.

**NOTE**  
Last year's priority category is shown in brackets (otherwise, New Entry is noted).

**ABBREVIATIONS**

CA	Conservation Area
LB	Listed Building
LPA	Local Planning Authority
NP	National Park
RPG	Registered Park and Garden
SM	Scheduled Monument
UA	Unitary Authority
WHS	World Heritage Site

SITE NAME:	<b>Round barrow 350m north east of Hollin Hill, Fryton</b>		
DESIGNATION:	Scheduled Monument	LIST ENTRY NUMBER:	1013690
CONDITION:	Generally satisfactory but with significant localised problems	TREND:	Improving
PRINCIPAL VULNERABILITY:	Forestry	NEW ENTRY?:	No
OWNER TYPE:	Private	CONTACT:	Jenny Lee 01904 601933
SITE NAME:	<b>Round barrow 400m north east of Hollin Hill, Fryton</b>		
DESIGNATION:	Scheduled Monument	LIST ENTRY NUMBER:	1013691
CONDITION:	Generally unsatisfactory with major localised problems	TREND:	Improving
PRINCIPAL VULNERABILITY:	Forestry	NEW ENTRY?:	No
OWNER TYPE:	Private	CONTACT:	Jenny Lee 01904 601933
SITE NAME:	<b>Round barrow 800m north east of High Baxtonhowe, Fryton</b>		
DESIGNATION:	Scheduled Monument	LIST ENTRY NUMBER:	1013688
CONDITION:	Generally unsatisfactory with major localised problems	TREND:	Improving
PRINCIPAL VULNERABILITY:	Forestry	NEW ENTRY?:	No
OWNER TYPE:	Private	CONTACT:	Jenny Lee 01904 601933
SITE NAME:	<b>Round barrow 250m ENE of High Baxtonhowe, Fryton / Hovingham</b>		
DESIGNATION:	Scheduled Monument	LIST ENTRY NUMBER:	1013682
CONDITION:	Generally satisfactory but with significant localised problems	TREND:	Improving
PRINCIPAL VULNERABILITY:	Animal burrowing - Rabbit - localised/limited	NEW ENTRY?:	No
OWNER TYPE:	Private	CONTACT:	Jenny Lee 01904 601933
SITE NAME:	<b>Round barrow 450m south west of Coney Hill Farm, Gilling East</b>		
DESIGNATION:	Scheduled Monument	LIST ENTRY NUMBER:	1014082
CONDITION:	Extensive significant problems	TREND:	Declining
PRINCIPAL VULNERABILITY:	Arable ploughing	NEW ENTRY?:	No
OWNER TYPE:	Private	CONTACT:	Jenny Lee 01904 601933
SITE NAME:	<b>Round barrow 500m SSW of Coney Hill Farm, Gilling East</b>		
DESIGNATION:	Scheduled Monument	LIST ENTRY NUMBER:	1014083
CONDITION:	Extensive significant problems	TREND:	Unknown
PRINCIPAL VULNERABILITY:	Arable clipping	NEW ENTRY?:	No
OWNER TYPE:	Private	CONTACT:	Jenny Lee 01904 601933
SITE NAME:	<b>Round barrow 530m NNW of Maidensworth Farm, Grimstone</b>		
DESIGNATION:	Scheduled Monument	LIST ENTRY NUMBER:	1013599
CONDITION:	Generally unsatisfactory with major localised problems	TREND:	Improving
PRINCIPAL VULNERABILITY:	Bracken	NEW ENTRY?:	No
OWNER TYPE:	Private	CONTACT:	Jenny Lee 01904 601933

**PRIORITY CATEGORIES**

- A** Immediate risk of further rapid deterioration or loss of fabric; no solution agreed.
- B** Immediate risk of further rapid deterioration or loss of fabric; solution agreed but not yet implemented.
- C** Slow decay; no solution agreed.
- D** Slow decay; solution agreed but not yet implemented.
- E** Under repair or in fair to good repair, but no user identified; or under threat of vacancy with no obvious new user (applicable only to buildings capable of beneficial use).
- F** Repair scheme in progress and (where applicable) end use or user identified; or functionally redundant buildings with new use agreed but not yet implemented.

**NOTE**  
Last year's priority category is shown in brackets (otherwise, New Entry is noted).

**ABBREVIATIONS**

CA	Conservation Area
LB	Listed Building
LPA	Local Planning Authority
NP	National Park
RPG	Registered Park and Garden
SM	Scheduled Monument
UA	Unitary Authority
WHS	World Heritage Site



SITE NAME:	<b>Round barrow 400m SSW of Low Gaterley Cottages, Henderskelfe</b>		
DESIGNATION:	Scheduled Monument, RPG grade I	LIST ENTRY NUMBER:	1013694
CONDITION:	Generally unsatisfactory with major localised problems	TREND:	Improving
PRINCIPAL VULNERABILITY:	Forestry	NEW ENTRY?:	No
OWNER TYPE:	Private	CONTACT:	Jenny Lee 01904 601933
SITE NAME:	<b>East Heselton Brow barrow group: a bowl barrow 1,300m east of Manor Wold Farm, Heselton</b>		
DESIGNATION:	Scheduled Monument	LIST ENTRY NUMBER:	1011579
CONDITION:	Extensive significant problems	TREND:	Declining
PRINCIPAL VULNERABILITY:	Arable ploughing	NEW ENTRY?:	No
OWNER TYPE:	Private	CONTACT:	Jenny Lee 01904 601933
SITE NAME:	<b>New Bield round barrow and ringwork, Heselton</b>		
DESIGNATION:	Scheduled Monument	LIST ENTRY NUMBER:	1004105
CONDITION:	Extensive significant problems	TREND:	Declining
PRINCIPAL VULNERABILITY:	Arable ploughing	NEW ENTRY?:	No
OWNER TYPE:	Private	CONTACT:	Nicola Brown 01904 601985
SITE NAME:	<b>Round barrow 170m north of Wool Knoll, Hovingham</b>		
DESIGNATION:	Scheduled Monument	LIST ENTRY NUMBER:	1013548
CONDITION:	Generally unsatisfactory with major localised problems	TREND:	Declining
PRINCIPAL VULNERABILITY:	Scrub/tree growth	NEW ENTRY?:	No
OWNER TYPE:	Private	CONTACT:	Jenny Lee 01904 601933
SITE NAME:	<b>Round barrow 350m south west of Moor House Farm, Hovingham</b>		
DESIGNATION:	Scheduled Monument	LIST ENTRY NUMBER:	1013545
CONDITION:	Extensive significant problems	TREND:	Declining
PRINCIPAL VULNERABILITY:	Arable ploughing	NEW ENTRY?:	No
OWNER TYPE:	Private	CONTACT:	Jenny Lee 01904 601933
SITE NAME:	<b>Round barrow 545m NNW of Wool Knoll, Hovingham</b>		
DESIGNATION:	Scheduled Monument	LIST ENTRY NUMBER:	1013549
CONDITION:	Generally satisfactory but with significant localised problems	TREND:	Improving
PRINCIPAL VULNERABILITY:	Forestry	NEW ENTRY?:	No
OWNER TYPE:	Private	CONTACT:	Jenny Lee 01904 601933
SITE NAME:	<b>Moated site known as Vivers Hill Castle, 300m north east of the parish church, Kirkbymoorside</b>		
DESIGNATION:	Scheduled Monument	LIST ENTRY NUMBER:	1015811
CONDITION:	Generally satisfactory but with significant localised problems	TREND:	Declining
PRINCIPAL VULNERABILITY:	Scrub/tree growth	NEW ENTRY?:	No
OWNER TYPE:	Private	CONTACT:	Jenny Lee 01904 601933

**PRIORITY CATEGORIES**

- A** Immediate risk of further rapid deterioration or loss of fabric; no solution agreed.
- B** Immediate risk of further rapid deterioration or loss of fabric; solution agreed but not yet implemented.
- C** Slow decay; no solution agreed.
- D** Slow decay; solution agreed but not yet implemented.
- E** Under repair or in fair to good repair, but no user identified; or under threat of vacancy with no obvious new user (applicable only to buildings capable of beneficial use).
- F** Repair scheme in progress and (where applicable) end use or user identified; or functionally redundant buildings with new use agreed but not yet implemented.

**NOTE**  
Last year's priority category is shown in brackets (otherwise, New Entry is noted).

**ABBREVIATIONS**

CA	Conservation Area
LB	Listed Building
LPA	Local Planning Authority
NP	National Park
RPG	Registered Park and Garden
SM	Scheduled Monument
UA	Unitary Authority
WHS	World Heritage Site

SITE NAME:	<b>Starfits round barrow, 450m north east of Starfits House, Kirkbymoorside</b>		
DESIGNATION:	Scheduled Monument	LIST ENTRY NUMBER:	1015810
CONDITION:	Extensive significant problems	TREND:	Declining
PRINCIPAL VULNERABILITY:	Arable ploughing	NEW ENTRY?:	No
OWNER TYPE:	Private	CONTACT:	Nicola Brown 01904 601985
SITE NAME:	<b>Three bowl barrows 200m west of Belle Vue Farm, Luttons</b>		
DESIGNATION:	Scheduled Monument	LIST ENTRY NUMBER:	1011514
CONDITION:	Extensive significant problems	TREND:	Declining
PRINCIPAL VULNERABILITY:	Arable ploughing	NEW ENTRY?:	No
OWNER TYPE:	Private	CONTACT:	Jenny Lee 01904 601933
SITE NAME:	<b>Middleton Heights round barrow, Middleton</b>		
DESIGNATION:	Scheduled Monument	LIST ENTRY NUMBER:	1003258
CONDITION:	Extensive significant problems	TREND:	Declining
PRINCIPAL VULNERABILITY:	Arable ploughing	NEW ENTRY?:	No
OWNER TYPE:	Private	CONTACT:	Nicola Brown 01904 601985
SITE NAME:	<b>Black Howe round barrow, Newton</b>		
DESIGNATION:	Scheduled Monument	LIST ENTRY NUMBER:	1019777
CONDITION:	Generally satisfactory but with significant localised problems	TREND:	Improving
PRINCIPAL VULNERABILITY:	Bracken	NEW ENTRY?:	No
OWNER TYPE:	Private	CONTACT:	Jenny Lee 01904 601933
SITE NAME:	<b>Round barrow 400m north east of Haugh Rigg, Pickering</b>		
DESIGNATION:	Scheduled Monument	LIST ENTRY NUMBER:	1019778
CONDITION:	Extensive significant problems	TREND:	Declining
PRINCIPAL VULNERABILITY:	Arable ploughing	NEW ENTRY?:	No
OWNER TYPE:	Private	CONTACT:	Jenny Lee 01904 601933
SITE NAME:	<b>Round barrow 570m south of Saintoft Grange, Pickering</b>		
DESIGNATION:	Scheduled Monument	LIST ENTRY NUMBER:	1020115
CONDITION:	Extensive significant problems	TREND:	Stable
PRINCIPAL VULNERABILITY:	Arable ploughing	NEW ENTRY?:	No
OWNER TYPE:	Private	CONTACT:	Jenny Lee 01904 601933
SITE NAME:	<b>Round barrow 600m SSW of Saintoft Grange, Pickering</b>		
DESIGNATION:	Scheduled Monument	LIST ENTRY NUMBER:	1020114
CONDITION:	Extensive significant problems	TREND:	Stable
PRINCIPAL VULNERABILITY:	Arable ploughing	NEW ENTRY?:	No
OWNER TYPE:	Private	CONTACT:	Jenny Lee 01904 601933
SITE NAME:	<b>Iron Age barrow cemetery, East Field, Rillington</b>		
DESIGNATION:	Scheduled Monument	LIST ENTRY NUMBER:	1004072
CONDITION:	Generally unsatisfactory with major localised problems	TREND:	Declining
PRINCIPAL VULNERABILITY:	Metal detecting - unlicensed	NEW ENTRY?:	No
OWNER TYPE:	Private	CONTACT:	Nicola Brown 01904 601985

**PRIORITY CATEGORIES**

- A** Immediate risk of further rapid deterioration or loss of fabric; no solution agreed.  
**B** Immediate risk of further rapid deterioration or loss of fabric; solution agreed but not yet implemented.  
**C** Slow decay; no solution agreed.

- D** Slow decay; solution agreed but not yet implemented.  
**E** Under repair or in fair to good repair, but no user identified; or under threat of vacancy with no obvious new user (applicable only to buildings capable of beneficial use).

- F** Repair scheme in progress and (where applicable) end use or user identified; or functionally redundant buildings with new use agreed but not yet implemented.

**NOTE**  
 Last year's priority category is shown in brackets (otherwise, New Entry is noted).

**ABBREVIATIONS**

CA	Conservation Area
LB	Listed Building
LPA	Local Planning Authority
NP	National Park
RPG	Registered Park and Garden
SM	Scheduled Monument
UA	Unitary Authority
WHS	World Heritage Site

SITE NAME:	<b>Moated site and ridge and furrow cultivation 230m south east of Manor Farm, Scackleton</b>		
DESIGNATION:	Scheduled Monument	LIST ENTRY NUMBER:	1015491
CONDITION:	Generally satisfactory but with significant localised problems	TREND:	Declining
PRINCIPAL VULNERABILITY:	Animal burrowing - extensive	NEW ENTRY?:	No
OWNER TYPE:	Private	CONTACT:	Nicola Brown 01904 601985
SITE NAME:	<b>Round barrow on Knapton Brow, Scampston</b>		
DESIGNATION:	Scheduled Monument	LIST ENTRY NUMBER:	1004109
CONDITION:	Extensive significant problems	TREND:	Declining
PRINCIPAL VULNERABILITY:	Arable ploughing	NEW ENTRY?:	No
OWNER TYPE:	Private	CONTACT:	Nicola Brown 01904 601985
SITE NAME:	<b>Part of Leppington medieval village, a moated site and site of the former parish church of St Helen, Scrayingham</b>		
DESIGNATION:	Scheduled Monument	LIST ENTRY NUMBER:	1011515
CONDITION:	Generally satisfactory but with significant localised problems	TREND:	Unknown
PRINCIPAL VULNERABILITY:	Vehicle damage/erosion - moderate	NEW ENTRY?:	No
OWNER TYPE:	Private	CONTACT:	Nicola Brown 01904 601985
SITE NAME:	<b>Round barrow north east of Lawson's Wold Barn, Sherburn</b>		
DESIGNATION:	Scheduled Monument	LIST ENTRY NUMBER:	1003140
CONDITION:	Extensive significant problems	TREND:	Declining
PRINCIPAL VULNERABILITY:	Arable ploughing	NEW ENTRY?:	No
OWNER TYPE:	Private	CONTACT:	Nicola Brown 01904 601985
SITE NAME:	<b>Iron Age barrow cemetery, Slingsby</b>		
DESIGNATION:	Scheduled Monument	LIST ENTRY NUMBER:	1004067
CONDITION:	Extensive significant problems	TREND:	Unknown
PRINCIPAL VULNERABILITY:	Arable ploughing	NEW ENTRY?:	Yes
OWNER TYPE:	Private	CONTACT:	Jenny Lee 01904 601933
SITE NAME:	<b>Barrow west of Bradeham Farm, Thixendale</b>		
DESIGNATION:	Scheduled Monument	LIST ENTRY NUMBER:	1004170
CONDITION:	Extensive significant problems	TREND:	Improving
PRINCIPAL VULNERABILITY:	Arable ploughing	NEW ENTRY?:	No
OWNER TYPE:	Private	CONTACT:	Nicola Brown 01904 601985
SITE NAME:	<b>Hanging Grimston barrow group: a bowl barrow 300m east of Stone Sleights Farm, Thixendale</b>		
DESIGNATION:	Scheduled Monument	LIST ENTRY NUMBER:	1007906
CONDITION:	Extensive significant problems	TREND:	Declining
PRINCIPAL VULNERABILITY:	Arable ploughing	NEW ENTRY?:	No
OWNER TYPE:	Private	CONTACT:	Jenny Lee 01904 601933
SITE NAME:	<b>Hanging Grimston barrow group: a bowl barrow 650m south west of Thixendale Grange, Thixendale</b>		
DESIGNATION:	Scheduled Monument	LIST ENTRY NUMBER:	1008481
CONDITION:	Extensive significant problems	TREND:	Declining
PRINCIPAL VULNERABILITY:	Arable ploughing	NEW ENTRY?:	No
OWNER TYPE:	Private	CONTACT:	Jenny Lee 01904 601933

**PRIORITY CATEGORIES**

- A** Immediate risk of further rapid deterioration or loss of fabric; no solution agreed.
- B** Immediate risk of further rapid deterioration or loss of fabric; solution agreed but not yet implemented.
- C** Slow decay; no solution agreed.
- D** Slow decay; solution agreed but not yet implemented.
- E** Under repair or in fair to good repair, but no user identified; or under threat of vacancy with no obvious new user (applicable only to buildings capable of beneficial use).
- F** Repair scheme in progress and (where applicable) end use or user identified; or functionally redundant buildings with new use agreed but not yet implemented.

**NOTE**  
Last year's priority category is shown in brackets (otherwise, New Entry is noted).

**ABBREVIATIONS**

CA	Conservation Area
LB	Listed Building
LPA	Local Planning Authority
NP	National Park
RPG	Registered Park and Garden
SM	Scheduled Monument
UA	Unitary Authority
WHS	World Heritage Site

SITE NAME:	<b>Hanging Grimston barrow group: a long barrow 400m east of Wold Farm, incorporating part of a prehistoric linear boundary, Thixendale</b>		
DESIGNATION:	Scheduled Monument	LIST ENTRY NUMBER:	1007922
CONDITION:	Extensive significant problems	TREND:	Declining
PRINCIPAL VULNERABILITY:	Arable ploughing	NEW ENTRY?:	No
OWNER TYPE:	Private	CONTACT:	Jenny Lee 01904 601933
SITE NAME:	<b>Hanging Grimston barrow group: four bowl barrows and part of a cross dyke 600m SSW of Thixendale Grange, Thixendale</b>		
DESIGNATION:	Scheduled Monument	LIST ENTRY NUMBER:	1008484
CONDITION:	Extensive significant problems	TREND:	Declining
PRINCIPAL VULNERABILITY:	Arable ploughing	NEW ENTRY?:	No
OWNER TYPE:	Private	CONTACT:	Jenny Lee 01904 601933
SITE NAME:	<b>Hanging Grimston barrow group: four bowl barrows on Uncleby Stoop, Thixendale</b>		
DESIGNATION:	Scheduled Monument	LIST ENTRY NUMBER:	1008474
CONDITION:	Generally unsatisfactory with major localised problems	TREND:	Declining
PRINCIPAL VULNERABILITY:	Arable ploughing	NEW ENTRY?:	No
OWNER TYPE:	Private	CONTACT:	Jenny Lee 01904 601933
SITE NAME:	<b>Hanging Grimston barrow group: three bowl barrows 600m south west of Thixendale Grange, Thixendale</b>		
DESIGNATION:	Scheduled Monument	LIST ENTRY NUMBER:	1008483
CONDITION:	Extensive significant problems	TREND:	Declining
PRINCIPAL VULNERABILITY:	Arable ploughing	NEW ENTRY?:	No
OWNER TYPE:	Private	CONTACT:	Jenny Lee 01904 601933
SITE NAME:	<b>Round barrow north of manor house, Thixendale</b>		
DESIGNATION:	Scheduled Monument	LIST ENTRY NUMBER:	1004128
CONDITION:	Extensive significant problems	TREND:	Declining
PRINCIPAL VULNERABILITY:	Arable ploughing	NEW ENTRY?:	No
OWNER TYPE:	Private	CONTACT:	Jenny Lee 01904 601933
SITE NAME:	<b>Round barrow south east of Gill's Farm, Thixendale</b>		
DESIGNATION:	Scheduled Monument	LIST ENTRY NUMBER:	1004537
CONDITION:	Extensive significant problems	TREND:	Declining
PRINCIPAL VULNERABILITY:	Arable ploughing	NEW ENTRY?:	No
OWNER TYPE:	Private	CONTACT:	Jenny Lee 01904 601933
SITE NAME:	<b>Round barrows south of Gill's Farm, Thixendale</b>		
DESIGNATION:	Scheduled Monument	LIST ENTRY NUMBER:	1004149
CONDITION:	Generally satisfactory but with significant localised problems	TREND:	Declining
PRINCIPAL VULNERABILITY:	Arable ploughing	NEW ENTRY?:	No
OWNER TYPE:	Private	CONTACT:	Jenny Lee 01904 601933

**PRIORITY CATEGORIES**

- A** Immediate risk of further rapid deterioration or loss of fabric; no solution agreed.  
**B** Immediate risk of further rapid deterioration or loss of fabric; solution agreed but not yet implemented.  
**C** Slow decay; no solution agreed.

- D** Slow decay; solution agreed but not yet implemented.  
**E** Under repair or in fair to good repair, but no user identified; or under threat of vacancy with no obvious new user (applicable only to buildings capable of beneficial use).

- F** Repair scheme in progress and (where applicable) end use or user identified; or functionally redundant buildings with new use agreed but not yet implemented.

**NOTE**  
 Last year's priority category is shown in brackets (otherwise, New Entry is noted).

**ABBREVIATIONS**

CA	Conservation Area
LB	Listed Building
LPA	Local Planning Authority
NP	National Park
RPG	Registered Park and Garden
SM	Scheduled Monument
UA	Unitary Authority
WHS	World Heritage Site

SITE NAME:	Round barrows south west of Riggs Farm, Thixendale		
DESIGNATION:	Scheduled Monument	LIST ENTRY NUMBER:	1004554
CONDITION:	Extensive significant problems	TREND:	Declining
PRINCIPAL VULNERABILITY:	Arable ploughing	NEW ENTRY?:	No
OWNER TYPE:	Private	CONTACT:	Jenny Lee 01904 601933

SITE NAME:	Round barrow east of Weaverthorpe Ling, Weaverthorpe		
DESIGNATION:	Scheduled Monument	LIST ENTRY NUMBER:	1004098
CONDITION:	Extensive significant problems	TREND:	Declining
PRINCIPAL VULNERABILITY:	Arable ploughing	NEW ENTRY?:	No
OWNER TYPE:	Private	CONTACT:	Nicola Brown 01904 601985

SITE NAME:	Section of linear earthwork in Pasture Plantation, Weaverthorpe		
DESIGNATION:	Scheduled Monument	LIST ENTRY NUMBER:	1007864
CONDITION:	Generally unsatisfactory with major localised problems	TREND:	Declining
PRINCIPAL VULNERABILITY:	Dumping	NEW ENTRY?:	No
OWNER TYPE:	Private	CONTACT:	Jenny Lee 01904 601933

SITE NAME:	Round barrows on Wharram Percy Wold, Wharram		
DESIGNATION:	Scheduled Monument	LIST ENTRY NUMBER:	1004127
CONDITION:	Generally satisfactory but with significant localised problems	TREND:	Unknown
PRINCIPAL VULNERABILITY:	Arable ploughing	NEW ENTRY?:	No
OWNER TYPE:	Private	CONTACT:	Jenny Lee 01904 601933

SITE NAME:	Bowl barrow 800m west of High Fordon Farm, Willerby		
DESIGNATION:	Scheduled Monument	LIST ENTRY NUMBER:	1007744
CONDITION:	Extensive significant problems	TREND:	Declining
PRINCIPAL VULNERABILITY:	Arable ploughing	NEW ENTRY?:	No
OWNER TYPE:	Private	CONTACT:	Nicola Brown 01904 601985

SITE NAME:	Bowl barrow 1100m west of High Fordon Farm, Willerby		
DESIGNATION:	Scheduled Monument	LIST ENTRY NUMBER:	1007745
CONDITION:	Extensive significant problems	TREND:	Declining
PRINCIPAL VULNERABILITY:	Arable ploughing	NEW ENTRY?:	No
OWNER TYPE:	Private	CONTACT:	Nicola Brown 01904 601985

SITE NAME:	Prior Moor round barrow, Willerby		
DESIGNATION:	Scheduled Monument	LIST ENTRY NUMBER:	1004106
CONDITION:	Extensive significant problems	TREND:	Declining
PRINCIPAL VULNERABILITY:	Arable ploughing	NEW ENTRY?:	No
OWNER TYPE:	Private	CONTACT:	Nicola Brown 01904 601985

SITE NAME:	Round barrow south east of Willerby Wold House, Willerby		
DESIGNATION:	Scheduled Monument	LIST ENTRY NUMBER:	1004112
CONDITION:	Extensive significant problems	TREND:	Declining
PRINCIPAL VULNERABILITY:	Arable ploughing	NEW ENTRY?:	No
OWNER TYPE:	Private	CONTACT:	Nicola Brown 01904 601985

## PRIORITY CATEGORIES

- A** Immediate risk of further rapid deterioration or loss of fabric; no solution agreed.
- B** Immediate risk of further rapid deterioration or loss of fabric; solution agreed but not yet implemented.
- C** Slow decay; no solution agreed.
- D** Slow decay; solution agreed but not yet implemented.
- E** Under repair or in fair to good repair, but no user identified; or under threat of vacancy with no obvious new user (applicable only to buildings capable of beneficial use).
- F** Repair scheme in progress and (where applicable) end use or user identified; or functionally redundant buildings with new use agreed but not yet implemented.

**NOTE**  
Last year's priority category is shown in brackets (otherwise, New Entry is noted).

## ABBREVIATIONS

CA	Conservation Area
LB	Listed Building
LPA	Local Planning Authority
NP	National Park
RPG	Registered Park and Garden
SM	Scheduled Monument
UA	Unitary Authority
WHS	World Heritage Site

SITE NAME:	Round barrow west of Willerby Wold House, Willerby		
DESIGNATION:	Scheduled Monument	LIST ENTRY NUMBER:	1004107
CONDITION:	Extensive significant problems	TREND:	Declining
PRINCIPAL VULNERABILITY:	Arable ploughing	NEW ENTRY?:	No
OWNER TYPE:	Private	CONTACT:	Nicola Brown 01904 601985

SITE NAME:	Wilton Hall moated site 250m south of Manor Farm, Wilton		
DESIGNATION:	Scheduled Monument	LIST ENTRY NUMBER:	1021269
CONDITION:	Generally satisfactory but with minor localised problems	TREND:	Stable
PRINCIPAL VULNERABILITY:	Drainage/dewatering	NEW ENTRY?:	No
OWNER TYPE:	Private	CONTACT:	Nicola Brown 01904 601985


SITE NAME:	Round barrow 330yds (300m) NNW of Ladyhills, Wintringham		
DESIGNATION:	Scheduled Monument	LIST ENTRY NUMBER:	1003135
CONDITION:	Extensive significant problems	TREND:	Declining
PRINCIPAL VULNERABILITY:	Arable ploughing	NEW ENTRY?:	No
OWNER TYPE:	Private	CONTACT:	Nicola Brown 01904 601985



© Historic England

SITE NAME:	<b>Eberston Hall, Eberston and Yedingham</b>	Gardens with water features c1718 integral to the design of Eberston Hall and views of the wider landscape from it. Stepped cascade water features (listed grade II*) are in need of consolidation and repair.
DESIGNATION:	Registered Park and Garden grade II*, 5 LBs, 2 SMs	
CONDITION:	Generally satisfactory but with significant localised problems	
VULNERABILITY:	Medium	
TREND:	Declining	
NEW ENTRY?:	No	
OWNER TYPE:	Private	
LIST ENTRY NUMBER:	1001062	Contact: Chris Mayes 0191 269 1226

## SCARBOROUGH



© Historic England

SITE NAME:	<b>Church of St Martin, Main Street, Seamer</b>	Substantial C12 church with later medieval alterations. Nave roof re-covered and nave south wall repaired with a National Lottery Heritage Fund and Historic England Repair Grant for Places of Worship in 2011. Repairs are needed to the chancel roof and the chancel stonework is decaying.
DESIGNATION:	Listed Place of Worship grade I, CA	
CONDITION:	Poor	
PRIORITY CATEGORY:	C (C)	
OWNER TYPE:	Religious organisation	
LIST ENTRY NUMBER:	1316472	



© Historic England

SITE NAME:	<b>Glaisdale Head Methodist Church and walls, Glaisdale, Scarborough</b>	Small Georgian Methodist chapel in a moorland setting. Gothic sash windows and original benches. The roof covering is deteriorating and the interior is damp - the chapel is built into the hillside.
DESIGNATION:	Listed Place of Worship grade II	
CONDITION:	Poor	
PRIORITY CATEGORY:	C (C)	
OWNER TYPE:	Religious organisation	
LIST ENTRY NUMBER:	1148582	Contact: Giles Proctor 01904 601981

### PRIORITY CATEGORIES

- A** Immediate risk of further rapid deterioration or loss of fabric; no solution agreed.
- B** Immediate risk of further rapid deterioration or loss of fabric; solution agreed but not yet implemented.
- C** Slow decay; no solution agreed.
- D** Slow decay; solution agreed but not yet implemented.
- E** Under repair or in fair to good repair, but no user identified; or under threat of vacancy with no obvious new user (applicable only to buildings capable of beneficial use).
- F** Repair scheme in progress and (where applicable) end use or user identified; or functionally redundant buildings with new use agreed but not yet implemented.

**NOTE**  
Last year's priority category is shown in brackets (otherwise, New Entry is noted).

### ABBREVIATIONS

CA	Conservation Area
LB	Listed Building
LPA	Local Planning Authority
NP	National Park
RPG	Registered Park and Garden
SM	Scheduled Monument
UA	Unitary Authority
WHS	World Heritage Site



SITE NAME:	Round barrow 460m south of Oliver's Mount Farm		
DESIGNATION:	Scheduled Monument	LIST ENTRY NUMBER:	1021233
CONDITION:	Extensive significant problems	TREND:	Declining
PRINCIPAL VULNERABILITY:	Arable ploughing	NEW ENTRY?:	No
OWNER TYPE:	Private	CONTACT:	Jenny Lee 01904 601933

SITE NAME:	Three barrows at Seamer Beacon and the ruins of Baron Albert's Tower		
DESIGNATION:	Scheduled Monument	LIST ENTRY NUMBER:	1008486
CONDITION:	Generally satisfactory but with significant localised problems	TREND:	Declining
PRINCIPAL VULNERABILITY:	Plant growth	NEW ENTRY?:	No
OWNER TYPE:	Local authority	CONTACT:	Jenny Lee 01904 601933

SITE NAME:	Bowl barrow 920m north of Betton Farm, East Ayton		
DESIGNATION:	Scheduled Monument	LIST ENTRY NUMBER:	1008129
CONDITION:	Extensive significant problems	TREND:	Declining
PRINCIPAL VULNERABILITY:	Arable ploughing	NEW ENTRY?:	No
OWNER TYPE:	Private	CONTACT:	Jenny Lee 01904 601933

SITE NAME:	Roman signal station, Carr Naze, Filey		
DESIGNATION:	Scheduled Monument	LIST ENTRY NUMBER:	1004187
CONDITION:	Extensive significant problems	TREND:	Declining
PRINCIPAL VULNERABILITY:	Coastal erosion	NEW ENTRY?:	No
OWNER TYPE:	Local authority	CONTACT:	Nicola Brown 01904 601985

SITE NAME:	Round barrow on Flixton Wold, Folkton		
DESIGNATION:	Scheduled Monument	LIST ENTRY NUMBER:	1004113
CONDITION:	Extensive significant problems	TREND:	Declining
PRINCIPAL VULNERABILITY:	Arable ploughing	NEW ENTRY?:	No
OWNER TYPE:	Private	CONTACT:	Nicola Brown 01904 601985

SITE NAME:	Round barrow on Flotmanby Brow, Folkton		
DESIGNATION:	Scheduled Monument	LIST ENTRY NUMBER:	1004096
CONDITION:	Unknown	TREND:	Unknown
PRINCIPAL VULNERABILITY:	Arable ploughing	NEW ENTRY?:	No
OWNER TYPE:	Private	CONTACT:	Nicola Brown 01904 601985

SITE NAME:	Round barrow south of Long Plantation, Folkton		
DESIGNATION:	Scheduled Monument	LIST ENTRY NUMBER:	1004539
CONDITION:	Extensive significant problems	TREND:	Declining
PRINCIPAL VULNERABILITY:	Arable ploughing	NEW ENTRY?:	No
OWNER TYPE:	Private	CONTACT:	Nicola Brown 01904 601985

SITE NAME:	Round barrow south of Grange Farm, Hunmanby		
DESIGNATION:	Scheduled Monument	LIST ENTRY NUMBER:	1004093
CONDITION:	Extensive significant problems	TREND:	Declining
PRINCIPAL VULNERABILITY:	Arable ploughing	NEW ENTRY?:	No
OWNER TYPE:	Private	CONTACT:	Nicola Brown 01904 601985

## PRIORITY CATEGORIES

- A** Immediate risk of further rapid deterioration or loss of fabric; no solution agreed.
- B** Immediate risk of further rapid deterioration or loss of fabric; solution agreed but not yet implemented.
- C** Slow decay; no solution agreed.
- D** Slow decay; solution agreed but not yet implemented.
- E** Under repair or in fair to good repair, but no user identified; or under threat of vacancy with no obvious new user (applicable only to buildings capable of beneficial use).
- F** Repair scheme in progress and (where applicable) end use or user identified; or functionally redundant buildings with new use agreed but not yet implemented.

**NOTE**  
Last year's priority category is shown in brackets (otherwise, New Entry is noted).

## ABBREVIATIONS

CA	Conservation Area
LB	Listed Building
LPA	Local Planning Authority
NP	National Park
RPG	Registered Park and Garden
SM	Scheduled Monument
UA	Unitary Authority
WHS	World Heritage Site

SITE NAME:	<b>Bowl barrow 800m north west of Moor House Farm, Seamer</b>		
DESIGNATION:	Scheduled Monument	LIST ENTRY NUMBER:	1008137
CONDITION:	Extensive significant problems	TREND:	Declining
PRINCIPAL VULNERABILITY:	Arable ploughing	NEW ENTRY?:	No
OWNER TYPE:	Private	CONTACT:	Jenny Lee 01904 601933

SITE NAME:	<b>Section of linear earthwork on Seamer Moor Hill, Seamer</b>		
DESIGNATION:	Scheduled Monument	LIST ENTRY NUMBER:	1008135
CONDITION:	Generally satisfactory but with significant localised problems	TREND:	Stable
PRINCIPAL VULNERABILITY:	Bracken	NEW ENTRY?:	No
OWNER TYPE:	Government or agency	CONTACT:	Jenny Lee 01904 601933

SITE NAME:	<b>Star Carr Early Mesolithic settlement site, 960m NNW of Woodhouse Farm, Seamer</b>		
DESIGNATION:	Scheduled Monument	LIST ENTRY NUMBER:	1401425
CONDITION:	Extensive significant problems	TREND:	Declining
PRINCIPAL VULNERABILITY:	Drainage/dewatering	NEW ENTRY?:	No
OWNER TYPE:	Private	CONTACT:	Nicola Brown 01904 601985



© Historic England

SITE NAME:	<b>Valley Gardens and South Cliff Gardens</b>	Public gardens, comprising a series of seaside walks and gardens with features from the mid-C19 to the 1930s including contributions from George Knowles, William Skipsey, Sir Joseph Paxton, HW Smith and Alfred Shuttleworth. Deterioration of the wider park combined with cliff erosion is resulting in the loss of sections of the path systems and park integrity. Scarborough Borough Council has been awarded National Lottery Heritage Funding to develop and implement proposals for major restoration of the park. Restoration and cliff stabilisation works are currently being implemented.
DESIGNATION:	Registered Park and Garden grade II, 6 LBs, part in CA	
CONDITION:	Generally satisfactory but with significant localised problems	
VULNERABILITY:	Medium	
TREND:	Improving	
NEW ENTRY?:	No	
OWNER TYPE:	Mixed, multiple owners	
LIST ENTRY NUMBER:	1001528	Contact: Chris Mayes 0191 269 1226

SITE NAME:	<b>Cayton</b>		
DESIGNATION:	Conservation Area, 2 LBs	NEW ENTRY?:	No
CONDITION:	Poor	TREND:	Deteriorating
VULNERABILITY:	High	CONTACT:	Stephen Gandolfi (LPA) 01723 383685

SITE NAME:	<b>Dean Road / Manor Road Cemetery</b>		
DESIGNATION:	Conservation Area, part in RPG grade II	NEW ENTRY?:	No
CONDITION:	Very bad	TREND:	Improving
VULNERABILITY:	Medium	CONTACT:	Stephen Gandolfi (LPA) 01723 383685

SITE NAME:	<b>Falsgrave</b>		
DESIGNATION:	Conservation Area, 22 LBs	NEW ENTRY?:	No
CONDITION:	Fair	TREND:	Deteriorating
VULNERABILITY:	Medium	CONTACT:	Stephen Gandolfi (LPA) 01723 383685

SITE NAME:	<b>Flixton</b>		
DESIGNATION:	Conservation Area, 5 LBs	NEW ENTRY?:	No
CONDITION:	Poor	TREND:	Deteriorating
VULNERABILITY:	High	CONTACT:	Stephen Gandolfi (LPA) 01723 383685

**PRIORITY CATEGORIES**

- A** Immediate risk of further rapid deterioration or loss of fabric; no solution agreed.  
**B** Immediate risk of further rapid deterioration or loss of fabric; solution agreed but not yet implemented.  
**C** Slow decay; no solution agreed.

- D** Slow decay; solution agreed but not yet implemented.  
**E** Under repair or in fair to good repair, but no user identified; or under threat of vacancy with no obvious new user (applicable only to buildings capable of beneficial use).

- F** Repair scheme in progress and (where applicable) end use or user identified; or functionally redundant buildings with new use agreed but not yet implemented.

**NOTE**  
 Last year's priority category is shown in brackets (otherwise, New Entry is noted).

**ABBREVIATIONS**

CA	Conservation Area
LB	Listed Building
LPA	Local Planning Authority
NP	National Park
RPG	Registered Park and Garden
SM	Scheduled Monument
UA	Unitary Authority
WHS	World Heritage Site

SITE NAME:	<b>Scarborough</b>		
DESIGNATION:	Conservation Area, 271 LBs, 2 RPGs, 2 SMs	NEW ENTRY?:	No
CONDITION:	Poor	TREND:	Deteriorating
VULNERABILITY:	High	CONTACT:	Stephen Gandolfi (LPA) 01723 383685

**SELBY**

© Historic England

SITE NAME:	<b>Chapel to Huddleston Hall (now barn), west of house, Laith Staid Lane, Huddleston with Newthorpe</b>	Former chapel with C15 origins, with C16 rebuilding to the east and later alterations. The building is disused and the roof coverings are in need of repair, resulting in water ingress to the interior.
DESIGNATION:	Listed Building grade II*	
CONDITION:	Fair	
OCCUPANCY:	Vacant/not in use	
PRIORITY CATEGORY:	C (C)	
OWNER TYPE:	Private	
LIST ENTRY NUMBER:	1167970	Contact: Giles Proctor 01904 601981




© Historic England

SITE NAME:	<b>Huddleston Hall, Laith Staid Lane, Huddleston with Newthorpe</b>	Late C16 manor house, now used as a farmhouse. The roofs are in poor condition resulting in water ingress to the interior, and there is some decaying stonework. Some urgently required repairs have been carried out to the roofs.
DESIGNATION:	Listed Building grade II*	
CONDITION:	Poor	
OCCUPANCY:	Part occupied/part in use	
PRIORITY CATEGORY:	C (C)	
OWNER TYPE:	Private	
LIST ENTRY NUMBER:	1167923	Contact: Giles Proctor 01904 601981



© Historic England

SITE NAME:	<b>Stables to Huddleston Hall, south east of house, Laith Staid Lane, Huddleston with Newthorpe</b>	Stables of the late C16 with C19 additions and alterations. The roof coverings have some missing tiles.
DESIGNATION:	Listed Building grade II*	
CONDITION:	Fair	
OCCUPANCY:	Part occupied/part in use	
PRIORITY CATEGORY:	C (C)	
OWNER TYPE:	Private	
LIST ENTRY NUMBER:	1167953	Contact: Giles Proctor 01904 601981



© Selby District Council

SITE NAME:	<b>Abbot's Staith Buildings, Water Lane, Selby</b>	C15 or early-C16, two storey 'H' shaped plan warehouse built for Selby Abbey. Mainly of magnesian limestone ashlar with some brick, under a modern roof. The building is in poor condition, but Historic England has supported the cost of some repairs to the roof in 2019. Discussions with the owner, a local community group and Selby District Council are on-going regarding the longer term future of the building.
DESIGNATION:	Scheduled Monument and Listed Building grade II*, CA	
CONDITION:	Fair	
OCCUPANCY:	Part occupied/part in use	
PRIORITY CATEGORY:	C (C)	
OWNER TYPE:	Private	
LIST ENTRY NUMBER:	1004181 and 1167663	Contact: Nicola Brown 01904 601985


**PRIORITY CATEGORIES**

- A** Immediate risk of further rapid deterioration or loss of fabric; no solution agreed.
- B** Immediate risk of further rapid deterioration or loss of fabric; solution agreed but not yet implemented.
- C** Slow decay; no solution agreed.
- D** Slow decay; solution agreed but not yet implemented.
- E** Under repair or in fair to good repair, but no user identified; or under threat of vacancy with no obvious new user (applicable only to buildings capable of beneficial use).
- F** Repair scheme in progress and (where applicable) end use or user identified; or functionally redundant buildings with new use agreed but not yet implemented.

**NOTE**  
Last year's priority category is shown in brackets (otherwise, New Entry is noted).

**ABBREVIATIONS**

CA	Conservation Area
LB	Listed Building
LPA	Local Planning Authority
NP	National Park
RPG	Registered Park and Garden
SM	Scheduled Monument
UA	Unitary Authority
WHS	World Heritage Site



SITE NAME:	Church of St Edward, Church Street, Brotherton
DESIGNATION:	Listed Place of Worship grade II
CONDITION:	Poor
PRIORITY CATEGORY:	C (C)
OWNER TYPE:	Religious organisation
LIST ENTRY NUMBER:	1132452

Church of 1842 by Pritchett of York, of sandstone with cast-iron windows. Some of the stonework is suffering from extensive erosion, particularly to the tower and the south elevation. The tower roof was also in poor condition. A first phase of work to repair the tower, funded by the National Lottery Heritage Fund Grants for Places of Worship scheme, was completed in 2018. A further phase of work is required to return the parapets to good condition.

Contact: Zoe Kemp 01904 601911

© Historic England

SITE NAME:	St Andrew's College and moat, 440m north east of College Farm, Acaster Selby		
DESIGNATION:	Scheduled Monument	LIST ENTRY NUMBER:	1017457
CONDITION:	Generally satisfactory but with minor localised problems	TREND:	Stable
PRINCIPAL VULNERABILITY:	Animal burrowing - moderate	NEW ENTRY?:	No
OWNER TYPE:	Private	CONTACT:	Nicola Brown 01904 601985

SITE NAME:	Mote Hill: a moated site, two fishponds and part of an adjacent field system 500m west of Nun Appleton Hall, Appleton Roebuck		
DESIGNATION:	Scheduled Monument	LIST ENTRY NUMBER:	1008229
CONDITION:	Generally satisfactory but with significant localised problems	TREND:	Unknown
PRINCIPAL VULNERABILITY:	Drainage/dewatering	NEW ENTRY?:	No
OWNER TYPE:	Private	CONTACT:	Nicola Brown 01904 601985

SITE NAME:	Catterton Hall moated site and adjacent building platform, Catterton		
DESIGNATION:	Scheduled Monument	LIST ENTRY NUMBER:	1017456
CONDITION:	Generally satisfactory but with significant localised problems	TREND:	Declining
PRINCIPAL VULNERABILITY:	Drainage/dewatering	NEW ENTRY?:	No
OWNER TYPE:	Private	CONTACT:	Nicola Brown 01904 601985

SITE NAME:	Castle Hill moated site, 350m south of St Peter and St Paul's Church, Drax		
DESIGNATION:	Scheduled Monument	LIST ENTRY NUMBER:	1017455
CONDITION:	Generally satisfactory but with significant localised problems	TREND:	Stable
PRINCIPAL VULNERABILITY:	Drainage/dewatering	NEW ENTRY?:	No
OWNER TYPE:	Private	CONTACT:	Nicola Brown 01904 601985

SITE NAME:	Scurff Hall moated site, Newland		
DESIGNATION:	Scheduled Monument	LIST ENTRY NUMBER:	1017485
CONDITION:	Generally satisfactory but with significant localised problems	TREND:	Unknown
PRINCIPAL VULNERABILITY:	Drainage/dewatering	NEW ENTRY?:	No
OWNER TYPE:	Private	CONTACT:	Nicola Brown 01904 601985

SITE NAME:	Toulston medieval village, manor house site and early garden earthworks, Newton Kyme cum Toulston		
DESIGNATION:	Scheduled Monument	LIST ENTRY NUMBER:	1017922
CONDITION:	Generally satisfactory but with minor localised problems	TREND:	Stable
PRINCIPAL VULNERABILITY:	Permitted development	NEW ENTRY?:	No
OWNER TYPE:	Private	CONTACT:	Nicola Brown 01904 601985

#### PRIORITY CATEGORIES

- A** Immediate risk of further rapid deterioration or loss of fabric; no solution agreed.
- B** Immediate risk of further rapid deterioration or loss of fabric; solution agreed but not yet implemented.
- C** Slow decay; no solution agreed.
- D** Slow decay; solution agreed but not yet implemented.
- E** Under repair or in fair to good repair, but no user identified; or under threat of vacancy with no obvious new user (applicable only to buildings capable of beneficial use).
- F** Repair scheme in progress and (where applicable) end use or user identified; or functionally redundant buildings with new use agreed but not yet implemented.

**NOTE**  
Last year's priority category is shown in brackets (otherwise, New Entry is noted).

#### ABBREVIATIONS

CA	Conservation Area
LB	Listed Building
LPA	Local Planning Authority
NP	National Park
RPG	Registered Park and Garden
SM	Scheduled Monument
UA	Unitary Authority
WHS	World Heritage Site

SITE NAME:	Two Roman forts, two Roman camps, vicus, Iron Age enclosure, Bronze Age barrows and Neolithic henge monument west of Newton Kyme, Newton Kyme cum Toulston		
DESIGNATION:	Scheduled Monument	LIST ENTRY NUMBER:	1017693
CONDITION:	Extensive significant problems	TREND:	Declining
PRINCIPAL VULNERABILITY:	Arable ploughing	NEW ENTRY?:	No
OWNER TYPE:	Private	CONTACT:	Nicola Brown 01904 601985
SITE NAME:	Paradise Lodge moated site and grange of the Prior of Bolton, Ryther cum Ossendyke		
DESIGNATION:	Scheduled Monument	LIST ENTRY NUMBER:	1008225
CONDITION:	Generally satisfactory but with significant localised problems	TREND:	Declining
PRINCIPAL VULNERABILITY:	Drainage/dewatering	NEW ENTRY?:	No
OWNER TYPE:	Local authority	CONTACT:	Nicola Brown 01904 601985
SITE NAME:	Thorpe Hall moated monastic grange, Selby		
DESIGNATION:	Scheduled Monument, LB grade II	LIST ENTRY NUMBER:	1017460
CONDITION:	Generally satisfactory but with minor localised problems	TREND:	Unknown
PRINCIPAL VULNERABILITY:	Drainage/dewatering	NEW ENTRY?:	No
OWNER TYPE:	Private	CONTACT:	Nicola Brown 01904 601985
SITE NAME:	Danes Hills square barrow cemetery on Crook Moor, Skipwith		
DESIGNATION:	Scheduled Monument	LIST ENTRY NUMBER:	1016619
CONDITION:	Generally satisfactory but with significant localised problems	TREND:	Declining
PRINCIPAL VULNERABILITY:	Plant growth	NEW ENTRY?:	No
OWNER TYPE:	Private	CONTACT:	Nicola Brown 01904 601985
SITE NAME:	Moated site and fishpond 140m south of St Helen's Church, Skipwith		
DESIGNATION:	Scheduled Monument	LIST ENTRY NUMBER:	1015543
CONDITION:	Generally satisfactory but with significant localised problems	TREND:	Improving
PRINCIPAL VULNERABILITY:	Drainage/dewatering	NEW ENTRY?:	No
OWNER TYPE:	Private	CONTACT:	Nicola Brown 01904 601985
SITE NAME:	Round barrow on Skipwith Common, 800m south east of Adamson Farm, Skipwith		
DESIGNATION:	Scheduled Monument	LIST ENTRY NUMBER:	1018604
CONDITION:	Generally unsatisfactory with major localised problems	TREND:	Declining
PRINCIPAL VULNERABILITY:	Plant growth	NEW ENTRY?:	No
OWNER TYPE:	Private	CONTACT:	Nicola Brown 01904 601985
SITE NAME:	Round barrow on Skipwith Common, 810m south of Skipwith Church, Skipwith		
DESIGNATION:	Scheduled Monument	LIST ENTRY NUMBER:	1018601
CONDITION:	Generally unsatisfactory with major localised problems	TREND:	Declining
PRINCIPAL VULNERABILITY:	Plant growth	NEW ENTRY?:	No
OWNER TYPE:	Private	CONTACT:	Nicola Brown 01904 601985

## PRIORITY CATEGORIES

- A** Immediate risk of further rapid deterioration or loss of fabric; no solution agreed.  
**B** Immediate risk of further rapid deterioration or loss of fabric; solution agreed but not yet implemented.  
**C** Slow decay; no solution agreed.

- D** Slow decay; solution agreed but not yet implemented.  
**E** Under repair or in fair to good repair, but no user identified; or under threat of vacancy with no obvious new user (applicable only to buildings capable of beneficial use).

- F** Repair scheme in progress and (where applicable) end use or user identified; or functionally redundant buildings with new use agreed but not yet implemented.

**NOTE**  
 Last year's priority category is shown in brackets (otherwise, New Entry is noted).

## ABBREVIATIONS

CA	Conservation Area
LB	Listed Building
LPA	Local Planning Authority
NP	National Park
RPG	Registered Park and Garden
SM	Scheduled Monument
UA	Unitary Authority
WHS	World Heritage Site

SITE NAME:	Round barrow on Skipwith Common, 830m south east of Adamson Farm, Skipwith		
DESIGNATION:	Scheduled Monument	LIST ENTRY NUMBER:	1018605
CONDITION:	Generally unsatisfactory with major localised problems	TREND:	Declining
PRINCIPAL VULNERABILITY:	Plant growth	NEW ENTRY?:	No
OWNER TYPE:	Private	CONTACT:	Nicola Brown 01904 601985

SITE NAME:	Danes Hills square barrow cemetery, 300m south of Adamson Farm, Skipwith / Riccall		
DESIGNATION:	Scheduled Monument	LIST ENTRY NUMBER:	1018603
CONDITION:	Generally unsatisfactory with major localised problems	TREND:	Stable
PRINCIPAL VULNERABILITY:	Plant growth	NEW ENTRY?:	No
OWNER TYPE:	Private	CONTACT:	Nicola Brown 01904 601985

SITE NAME:	Steeton Hall medieval magnate's residence and manorial centre, South Milford		
DESIGNATION:	Scheduled Monument, 3 LBs	LIST ENTRY NUMBER:	1015504
CONDITION:	Generally satisfactory but with significant localised problems	TREND:	Declining
PRINCIPAL VULNERABILITY:	Permitted development	NEW ENTRY?:	No
OWNER TYPE:	Private	CONTACT:	Nicola Brown 01904 601985

SITE NAME:	Selby, Armoury Road and Brook Street, Selby		
DESIGNATION:	Conservation Area, LB grade II	NEW ENTRY?:	No
CONDITION:	Very bad	TREND:	No significant change
VULNERABILITY:	High	CONTACT:	Diane Wilson (LPA) 01757 292069

SITE NAME:	Selby, Millgate, Selby		
DESIGNATION:	Conservation Area, I I LBs	NEW ENTRY?:	No
CONDITION:	Poor	TREND:	No significant change
VULNERABILITY:	High	CONTACT:	Diane Wilson (LPA) 01757 292069

## YORKSHIRE DALES (NP)



© Historic England

SITE NAME:	Henry Simpson's Barn, Appletreewick, Craven
DESIGNATION:	Listed Building grade II*
CONDITION:	Very bad
OCCUPANCY:	Vacant/not in use
PRIORITY CATEGORY:	B (A)
OWNER TYPE:	Charity (non-heritage)
LIST ENTRY NUMBER:	1249282

Barn built in 1737 for Lord Burlington. Of a high level of embellishment and craftsmanship, unusual for the date. The roof was partly stripped in 1995 and the roof timbers are consequently in very bad condition.

Contact: Giles Proctor 01904 601981



© Historic England

SITE NAME:	Lodge Hall, Ingman Lodge Road, Selside, Horton in Ribblesdale, Craven
DESIGNATION:	Listed Building grade II*
CONDITION:	Poor
OCCUPANCY:	Part occupied/part in use
PRIORITY CATEGORY:	C (C)
OWNER TYPE:	Private
LIST ENTRY NUMBER:	1289489

Farmhouse dated 1687. Structural cracks to main (east) front and bulge on north side. Roof leaks, with attendant decay. Integral part of a working farm.

Contact: Giles Proctor 01904 601981

### PRIORITY CATEGORIES

- A** Immediate risk of further rapid deterioration or loss of fabric; no solution agreed.
- B** Immediate risk of further rapid deterioration or loss of fabric; solution agreed but not yet implemented.
- C** Slow decay; no solution agreed.
- D** Slow decay; solution agreed but not yet implemented.
- E** Under repair or in fair to good repair, but no user identified; or under threat of vacancy with no obvious new user (applicable only to buildings capable of beneficial use).
- F** Repair scheme in progress and (where applicable) end use or user identified; or functionally redundant buildings with new use agreed but not yet implemented.

**NOTE**  
Last year's priority category is shown in brackets (otherwise, New Entry is noted).

### ABBREVIATIONS

CA	Conservation Area
LB	Listed Building
LPA	Local Planning Authority
NP	National Park
RPG	Registered Park and Garden
SM	Scheduled Monument
UA	Unitary Authority
WHS	World Heritage Site





© Historic England

SITE NAME:	<b>Nappa Hall, Askrigg, Richmondshire</b>
DESIGNATION:	Listed Building grade I
CONDITION:	Poor
OCCUPANCY:	Vacant/not in use
PRIORITY CATEGORY:	D (D)
OWNER TYPE:	Private
LIST ENTRY NUMBER:	I157398

A fortified manor house built in 1459 for James Metcalf. A wing was added in C17. Most of the medieval portion has not been occupied for some years. The roof of the west tower has leaked and the floor is in a rotten and dangerous state. The roof coverings over the great hall and the south east wing are in poor condition, although the owner has carried out urgent works. Proposals for the repair and reuse of the hall have received Listed Building Consent.

Contact: Giles Proctor 01904 601981



© Historic England

SITE NAME:	<b>Church of St Michael and All Angels, Hudswell, Richmondshire</b>
DESIGNATION:	Listed Place of Worship grade II
CONDITION:	Poor
PRIORITY CATEGORY:	D (D)
OWNER TYPE:	Religious organisation
LIST ENTRY NUMBER:	I130830

Small church of 1884 in rock-faced sandstone with Westmorland slate roofs. Roofs poor, leading to significant water ingress to the interior. The church is likely to be closed for worship.

Contact: Giles Proctor 01904 601981



© Historic England

SITE NAME:	<b>Church of Holy Trinity, Melbecks, Richmondshire</b>
DESIGNATION:	Listed Place of Worship grade II
CONDITION:	Fair
PRIORITY CATEGORY:	C (C)
OWNER TYPE:	Religious organisation
LIST ENTRY NUMBER:	I318631

A small early C19 church, set in Swaledale. Grant-aided repairs to the windows, under the National Lottery Heritage Fund Grants for Places of Worship scheme, were completed in 2016. The west wall continues to suffer from severe water penetration - an unsuccessful application to the National Lottery Heritage Fund Grants for Places of Worship was made in 2017. The parish is now considering how it might cover the cost of work through fundraising and applications to grant-giving trusts.

Contact: Giles Proctor 01904 601981

SITE NAME:	<b>Kinsey Cave, Giggleswick Scar, Giggleswick, Craven</b>	
DESIGNATION:	Scheduled Monument	LIST ENTRY NUMBER: I010295
CONDITION:	Extensive significant problems	TREND: Declining
PRINCIPAL VULNERABILITY:	Animal burrowing - Badger - extensive	NEW ENTRY?: No
OWNER TYPE:	Private	CONTACT: Nicola Brown 01904 601985

SITE NAME:	<b>Unenclosed prehistoric hut circle settlement and associated field system and cremation cemetery at Blea Gill, Hebden, Craven</b>	
DESIGNATION:	Scheduled Monument	LIST ENTRY NUMBER: I018689
CONDITION:	Generally unsatisfactory with major localised problems	TREND: Declining
PRINCIPAL VULNERABILITY:	Bracken	NEW ENTRY?: No
OWNER TYPE:	Commercial company, multiple owners	CONTACT: Nicola Brown 01904 601985

SITE NAME:	<b>Meal Bank Quarry Hoffmann kiln, quarry and lime works, Ingleton, Craven</b>	
DESIGNATION:	Scheduled Monument	LIST ENTRY NUMBER: I020889
CONDITION:	Generally unsatisfactory with major localised problems	TREND: Declining
PRINCIPAL VULNERABILITY:	Collapse	NEW ENTRY?: No
OWNER TYPE:	Local authority	CONTACT: Jane Jackson 01904 601880

## PRIORITY CATEGORIES

- A** Immediate risk of further rapid deterioration or loss of fabric; no solution agreed.
- B** Immediate risk of further rapid deterioration or loss of fabric; solution agreed but not yet implemented.
- C** Slow decay; no solution agreed.
- D** Slow decay; solution agreed but not yet implemented.
- E** Under repair or in fair to good repair, but no user identified; or under threat of vacancy with no obvious new user (applicable only to buildings capable of beneficial use).
- F** Repair scheme in progress and (where applicable) end use or user identified; or functionally redundant buildings with new use agreed but not yet implemented.

**NOTE**  
Last year's priority category is shown in brackets (otherwise, New Entry is noted).

## ABBREVIATIONS

CA	Conservation Area
LB	Listed Building
LPA	Local Planning Authority
NP	National Park
RPG	Registered Park and Garden
SM	Scheduled Monument
UA	Unitary Authority
WHS	World Heritage Site

SITE NAME:	Large univallate hillfort on Ingleborough Hill, Ingleton / Clapham cum Newby, Craven		
DESIGNATION:	Scheduled Monument	LIST ENTRY NUMBER:	1008876
CONDITION:	Generally unsatisfactory with major localised problems	TREND:	Declining
PRINCIPAL VULNERABILITY:	Visitor erosion - extensive	NEW ENTRY?:	No
OWNER TYPE:	Private	CONTACT:	Nicola Brown 01904 601985
SITE NAME:	Marrick ore hearth lead smelting, Marrick / Marske, Richmondshire		
DESIGNATION:	Scheduled Monument, 2 LBs	LIST ENTRY NUMBER:	1015824
CONDITION:	Generally satisfactory but with significant localised problems	TREND:	Improving
PRINCIPAL VULNERABILITY:	Dumping	NEW ENTRY?:	No
OWNER TYPE:	Private	CONTACT:	Nicola Brown 01904 601985
SITE NAME:	Littondale barns and walls, Halton Gill / Hawkswick / Litton / Arncliffe / Conistone with Kilnsey, Craven		
DESIGNATION:	Conservation Area, 58 LBs, 3 SMs	NEW ENTRY?:	No
CONDITION:	Poor	TREND:	Deteriorating
VULNERABILITY:	Medium	CONTACT:	Miles Johnson (LPA) 01969 652361
SITE NAME:	Swaledale and Arkengarthdale barns and walls, Muker / Reeth, Fremington and Healaugh / Arkengarthdale / Grinton / Marrick / Melbecks, Richmondshire		
DESIGNATION:	Conservation Area, 136 LBs, 9 SMs	NEW ENTRY?:	No
CONDITION:	Very bad	TREND:	Deteriorating
VULNERABILITY:	Low	CONTACT:	Miles Johnson (LPA) 01969 652361

## CUMBRIA



SITE NAME:	Smardale Gill Lime Kilns, Smardale, Crosby Garrett, Eden
DESIGNATION:	Scheduled Monument and Listed Building grade II
CONDITION:	Very bad
OCCUPANCY:	N/A
PRIORITY CATEGORY:	D (D)
OWNER TYPE:	Charity (heritage)
LIST ENTRY NUMBER:	1021107 and 1145018

Remains of a major mid-C19 lime production centre, with two kilns and related engine house and railway structures. The right hand wall of the furnace is bulging and there are problems with the stability of the retaining walls of the railway embankments. The site is included in a National Lottery Heritage Funded landscape partnership project within the Yorkshire Dales National Park extension area with funds set aside for consolidation work.

Contact: Nicola Brown 01904 601985



SITE NAME:	Flass House, Crosby Ravensworth, Eden
DESIGNATION:	Listed Building grade II*, 2 CAs
CONDITION:	Poor
OCCUPANCY:	Part occupied/part in use
PRIORITY CATEGORY:	C (C)
OWNER TYPE:	Private
LIST ENTRY NUMBER:	1145414

Classical country house, built 1848-61 by Gray (to 1854) and Mair (post 1854) for Lancelot and Wilkinson Dent. Of grey stone to the garden front and of stucco with stone dressings to the Italianate entrance front. Slate roofs. The interior is centred on a double-height galleried hall. The house has suffered some deterioration, but the site is now secure and is closely monitored.

Contact: Giles Proctor 01904 601981

© Historic England

## PRIORITY CATEGORIES

- A** Immediate risk of further rapid deterioration or loss of fabric; no solution agreed.
- B** Immediate risk of further rapid deterioration or loss of fabric; solution agreed but not yet implemented.
- C** Slow decay; no solution agreed.
- D** Slow decay; solution agreed but not yet implemented.
- E** Under repair or in fair to good repair, but no user identified; or under threat of vacancy with no obvious new user (applicable only to buildings capable of beneficial use).
- F** Repair scheme in progress and (where applicable) end use or user identified; or functionally redundant buildings with new use agreed but not yet implemented.

**NOTE**  
Last year's priority category is shown in brackets (otherwise, New Entry is noted).

## ABBREVIATIONS

CA	Conservation Area
LB	Listed Building
LPA	Local Planning Authority
NP	National Park
RPG	Registered Park and Garden
SM	Scheduled Monument
UA	Unitary Authority
WHS	World Heritage Site



© Historic England

SITE NAME:	<b>Lammerside Castle, Wharton, Eden</b>
DESIGNATION:	Scheduled Monument and Listed Building grade II
CONDITION:	Very bad
OCCUPANCY:	N/A
PRIORITY CATEGORY:	A (A)
OWNER TYPE:	Private
LIST ENTRY NUMBER:	1019580 and 1145017

C14 ruined castle of two storeys and with vaulted cellars. Collapse of facing stone and rubble core has been caused by frost action, root action and stock. Mature trees are growing out of the walls. Deterioration has accelerated during the past couple of years. Requires major consolidation works. Historic England are in discussions with the Yorkshire Dales National Park Authority to look into funding opportunities to undertake recording and consolidation.

Contact: Nicola Brown 01904 601985



© Historic England

SITE NAME:	<b>High Hall Farmhouse including cartshed, Dent, South Lakeland</b>
DESIGNATION:	Listed Building grade II*
CONDITION:	Very bad
OCCUPANCY:	Part occupied/part in use
PRIORITY CATEGORY:	A (A)
OWNER TYPE:	Private
LIST ENTRY NUMBER:	1383893

C17 farmhouse once owned by Richard Trotter who led the Dent "statesmen" to purchase the manor of Dent from the crown in 1670. Part occupied, partially derelict and collapsing.

Contact: Giles Proctor 01904 601981

SITE NAME:	<b>Bowl barrow 20 metres east of Ravens' Gill, Crosby Ravensworth, Eden</b>	
DESIGNATION:	Scheduled Monument	LIST ENTRY NUMBER: 1007603
CONDITION:	Generally unsatisfactory with major localised problems	TREND: Declining
PRINCIPAL VULNERABILITY:	Stock erosion - extensive	NEW ENTRY?: No
OWNER TYPE:	Private	CONTACT: Jane Jackson 01904 601880

SITE NAME:	<b>Medieval shieling south of Cow Green, Crosby Ravensworth, Eden</b>	
DESIGNATION:	Scheduled Monument	LIST ENTRY NUMBER: 1007596
CONDITION:	Generally unsatisfactory with major localised problems	TREND: Declining
PRINCIPAL VULNERABILITY:	Vehicle damage/erosion - extensive	NEW ENTRY?: No
OWNER TYPE:	Private	CONTACT: Jane Jackson 01904 601880

SITE NAME:	<b>Lammerside Castle medieval tower house, Wharton, Eden</b>	
DESIGNATION:	Scheduled Monument and Listed Building grade II	LIST ENTRY NUMBER: 1019580 and 1145017
CONDITION:	Extensive significant problems	TREND: Declining
PRINCIPAL VULNERABILITY:	Collapse	NEW ENTRY?: No
OWNER TYPE:	Private	CONTACT: Nicola Brown 01904 601985

SITE NAME:	<b>Farfield Mill (Sedbergh), Sedbergh, South Lakeland</b>	
DESIGNATION:	Conservation Area, 2 LBs	NEW ENTRY?: No
CONDITION:	Very bad	TREND: Deteriorating
VULNERABILITY:	Low	CONTACT: Miles Johnson (LPA) 01969 652361

#### PRIORITY CATEGORIES

- A** Immediate risk of further rapid deterioration or loss of fabric; no solution agreed.  
**B** Immediate risk of further rapid deterioration or loss of fabric; solution agreed but not yet implemented.  
**C** Slow decay; no solution agreed.

- D** Slow decay; solution agreed but not yet implemented.  
**E** Under repair or in fair to good repair, but no user identified; or under threat of vacancy with no obvious new user (applicable only to buildings capable of beneficial use).

- F** Repair scheme in progress and (where applicable) end use or user identified; or functionally redundant buildings with new use agreed but not yet implemented.

**NOTE**  
 Last year's priority category is shown in brackets (otherwise, New Entry is noted).

#### ABBREVIATIONS

CA	Conservation Area
LB	Listed Building
LPA	Local Planning Authority
NP	National Park
RPG	Registered Park and Garden
SM	Scheduled Monument
UA	Unitary Authority
WHS	World Heritage Site

## LANCASHIRE



© Historic England

SITE NAME:	<b>Stables west of Over Hall, Ireby, Lancaster</b>
DESIGNATION:	Listed Building grade II*
CONDITION:	Poor
OCCUPANCY:	Part occupied/part in use
PRIORITY CATEGORY:	F (D)
OWNER TYPE:	Private
LIST ENTRY NUMBER:	1071662

Stables built in 1690, belonging to Over Hall. Large two storey stone block with stone slate roof. Structural roof members and stone slate coverings were deteriorating, permitting water ingress. The owners discussed conversion to holiday lets with the Local Authority and Historic England in spring 2016. Listed Building Consent was granted in September 2016 for repairs to the roof, rainwater goods, doors and windows, as well as repointing of stonework and internal repairs. Repairs to the external fabric of the building are underway with completion due in August 2019.

Contact: Nicola Brown 01904 601985

## SOUTH YORKSHIRE

## BARNSELY



© Historic England

SITE NAME:	<b>Grimethorpe Hall, Brierley Road, Brierley</b>
DESIGNATION:	Listed Building grade II*
CONDITION:	Very bad
OCCUPANCY:	Vacant/not in use
PRIORITY CATEGORY:	A (A)
OWNER TYPE:	Crown
LIST ENTRY NUMBER:	1151202

House, circa 1670, altered in C18, C19 and C20, which requires extensive repairs, the setting of which has been eroded by the construction of housing to the west. Consent was granted for conversion to a restaurant in 2005, but the scheme failed. Following the dissolution of the company that owned the property, it has become subject to escheat to the Crown. The building has been subject to heritage crime.

Contact: Zoe Kemp 01904 601911



© Historic England

SITE NAME:	<b>Knabbe's Hall, Nabs Lane, Silkstone</b>
DESIGNATION:	Listed Building grade II*
CONDITION:	Poor
OCCUPANCY:	Part occupied/part in use
PRIORITY CATEGORY:	C (C)
OWNER TYPE:	Private
LIST ENTRY NUMBER:	1314749

Large C17 farmhouse which retains many original features. The existing building probably incorporates elements of an earlier house and was rebuilt for William Wood, an ironmaster at nearby Wortley Forge, and his wife Elizabeth. It is now in need of repair and maintenance to address issues of water ingress and structural movement affecting the historic fabric.

Contact: Zoe Kemp 01904 601911



© Stephen Elliott, Purcell Miller Tritton

SITE NAME:	<b>Gun Room, Wentworth Castle, Stainborough</b>
DESIGNATION:	Listed Building grade II*, RPG grade I, CA
CONDITION:	Fair
OCCUPANCY:	Vacant/not in use
PRIORITY CATEGORY:	E (E)
OWNER TYPE:	Local authority
LIST ENTRY NUMBER:	1151066

Probably built as a banqueting house or a bath-house, the interior has exceptionally fine plasterwork. It was used as a gun room in the C19. Repairs to the walls and temporary repairs to the roof were completed in 2007, but a further phase of conservation is required to the interior which is in very poor condition. The management of the site has been taken over by the National Trust and it reopened to the public on 8th June 2019. The repair of the Gun Room has been discussed with the Trust.

Contact: Giles Proctor 01904 601981



© Historic England

SITE NAME:	<b>Low Forge, Wortley / Hunshelf</b>
DESIGNATION:	Scheduled Monument
CONDITION:	Poor
OCCUPANCY:	N/A
PRIORITY CATEGORY:	D (D)
OWNER TYPE:	Private
LIST ENTRY NUMBER:	1020626

Roofless remains of an early C18 water-powered iron forge, including waterwheel and tilt-hammer, associated wheelraces, forge and bloomery building; in need of repair. Tree and scrub clearance undertaken. Solution agreed for repair of masonry.

Contact: Nicola Brown 01904 601985

## PRIORITY CATEGORIES

- A** Immediate risk of further rapid deterioration or loss of fabric; no solution agreed.
- B** Immediate risk of further rapid deterioration or loss of fabric; solution agreed but not yet implemented.
- C** Slow decay; no solution agreed.
- D** Slow decay; solution agreed but not yet implemented.
- E** Under repair or in fair to good repair, but no user identified; or under threat of vacancy with no obvious new user (applicable only to buildings capable of beneficial use).
- F** Repair scheme in progress and (where applicable) end use or user identified; or functionally redundant buildings with new use agreed but not yet implemented.

**NOTE**  
Last year's priority category is shown in brackets (otherwise, New Entry is noted).

## ABBREVIATIONS

CA	Conservation Area
LB	Listed Building
LPA	Local Planning Authority
NP	National Park
RPG	Registered Park and Garden
SM	Scheduled Monument
UA	Unitary Authority
WHS	World Heritage Site





© Historic England

SITE NAME:	Church of St Peter including attached wall and gateway to south west, Brinckman Street
DESIGNATION:	Listed Place of Worship grade II*
CONDITION:	Poor
PRIORITY CATEGORY:	C (C)
OWNER TYPE:	Religious organisation
LIST ENTRY NUMBER:	1314984

Church and attached wall and gateway, 1893 to 1910 by Temple Moore. In generally good order; nave appears to have been reslated. Slates to chancel roof appear to be in poor condition and there is salting brickwork to the Lady Chapel.

Contact: Zoe Kemp 01904 601911



© Historic England

SITE NAME:	Church of St Helen, High Street, Thurnscoe
DESIGNATION:	Listed Place of Worship grade II
CONDITION:	Poor
PRIORITY CATEGORY:	C (C)
OWNER TYPE:	Religious organisation
LIST ENTRY NUMBER:	1151168

Victorian church with Georgian tower, the rest rebuilt in 1887. Clay tiled roofs to nave and south east corner are failing and need to be regularly overhauled. Eroded stonework to porch.

Contact: Giles Proctor 01904 601981

SITE NAME:	East Gawber Hall colliery fanhouse, 800m north east of Croft Farm		
DESIGNATION:	Scheduled Monument	LIST ENTRY NUMBER:	1017748
CONDITION:	Extensive significant problems	TREND:	Declining
PRINCIPAL VULNERABILITY:	Collapse	NEW ENTRY?:	No
OWNER TYPE:	Private	CONTACT:	Nicola Brown 01904 601985

SITE NAME:	Heavy anti-aircraft gunsite 330m south east of Lowfield Farm		
DESIGNATION:	Scheduled Monument	LIST ENTRY NUMBER:	1019872
CONDITION:	Generally unsatisfactory with major localised problems	TREND:	Declining
PRINCIPAL VULNERABILITY:	Scrub/tree growth	NEW ENTRY?:	No
OWNER TYPE:	Private	CONTACT:	Nicola Brown 01904 601985

SITE NAME:	Romano-British settlements at Finkle Street, Wortley		
DESIGNATION:	Scheduled Monument	LIST ENTRY NUMBER:	1004801
CONDITION:	Generally unsatisfactory with major localised problems	TREND:	Declining
PRINCIPAL VULNERABILITY:	Plant growth	NEW ENTRY?:	No
OWNER TYPE:	Private	CONTACT:	Nicola Brown 01904 601985

SITE NAME:	Water powered bloomery, iron forge and rolling mill at Low Forge, Wortley / Hunshef		
DESIGNATION:	Scheduled Monument	LIST ENTRY NUMBER:	1020626
CONDITION:	Extensive significant problems	TREND:	Stable
PRINCIPAL VULNERABILITY:	Collapse	NEW ENTRY?:	No
OWNER TYPE:	Private	CONTACT:	Nicola Brown 01904 601985

SITE NAME:	Worsbrough		
DESIGNATION:	Conservation Area, 9 LBs	NEW ENTRY?:	No
CONDITION:	Very bad	TREND:	Deteriorating
VULNERABILITY:	Low	CONTACT:	Tony Wiles (LPA) 01226 772576

#### PRIORITY CATEGORIES

- A** Immediate risk of further rapid deterioration or loss of fabric; no solution agreed.
- B** Immediate risk of further rapid deterioration or loss of fabric; solution agreed but not yet implemented.
- C** Slow decay; no solution agreed.
- D** Slow decay; solution agreed but not yet implemented.
- E** Under repair or in fair to good repair, but no user identified; or under threat of vacancy with no obvious new user (applicable only to buildings capable of beneficial use).
- F** Repair scheme in progress and (where applicable) end use or user identified; or functionally redundant buildings with new use agreed but not yet implemented.

**NOTE**  
Last year's priority category is shown in brackets (otherwise, New Entry is noted).

#### ABBREVIATIONS

CA	Conservation Area
LB	Listed Building
LPA	Local Planning Authority
NP	National Park
RPG	Registered Park and Garden
SM	Scheduled Monument
UA	Unitary Authority
WHS	World Heritage Site

## DONCASTER



© Historic England

SITE NAME:	<b>Moat Hall ruins, Braithwell</b>
DESIGNATION:	Scheduled Monument, LB grade II
CONDITION:	Very bad
OCCUPANCY:	N/A
PRIORITY CATEGORY:	B (B)
OWNER TYPE:	Private
LIST ENTRY NUMBER:	1012461

Ruins of medieval monastic grange and post-medieval dwelling, consisting of arched doorway and low walls, in bad repair. Programme of works agreed with the owner.

Contact: Nicola Brown 01904 601985



© Historic England

SITE NAME:	<b>Stable to Hickleton Hall including the Stable Cottage and attached walls and gate piers, Hickleton Hall, Hickleton</b>
DESIGNATION:	Listed Building grade II*, RPG grade II, CA
CONDITION:	Poor
OCCUPANCY:	Vacant/not in use
PRIORITY CATEGORY:	F (C)
OWNER TYPE:	Private
LIST ENTRY NUMBER:	1151659

Mid-C18 stable block, now store and house with attached walls and gate piers. Possibly by James Paine, who designed Hickleton Hall, between 1745 and 1748, for Godfrey Wentworth. The stable block stands to the north of the Hall, which occupies an elevated position towards the north end of the registered site. Repairs had previously been carried out to the roofs but the building fell into disuse and its condition declined. A planning application for conversion to residential units was agreed and the building has now been acquired by a new owner who has commenced a scheme of repair.

Contact: Jane Jackson 01904 601880



© Historic England

SITE NAME:	<b>Church of St Peter, Warmsworth Road</b>
DESIGNATION:	Listed Place of Worship grade II
CONDITION:	Fair
PRIORITY CATEGORY:	C (C)
OWNER TYPE:	Religious organisation
LIST ENTRY NUMBER:	1096038

Known as 'The White Church'. Consecrated in 1942 and mentioned in a wartime broadcast from Berlin by the notorious 'Lord Haw Haw'. Designed by Brundell & Faran of Doncaster, built by PP Taylor. Painted and rendered brick with brick dressings and blue/green glazed pantile roofs. Broad nave with porch to west and domed chancel to east with flanking Lady Chapel to the north east and vestry to the south east. All windows have metal casements with brick cills. Steel-framed windows in poor condition and some deterioration to the concrete floor structure.

Contact: Giles Proctor 01904 601981



© Historic England

SITE NAME:	<b>Church of St George, Church Lane, Doncaster</b>
DESIGNATION:	Listed Place of Worship grade I, CA
CONDITION:	Poor
PRIORITY CATEGORY:	C (C)
OWNER TYPE:	Religious organisation
LIST ENTRY NUMBER:	1151447

Major Victorian church by Sir George Gilbert Scott, replacing the medieval parish church which was destroyed by fire. Several phases of repair undertaken, but further work required to stonework, including to the central tower.

Contact: Giles Proctor 01904 601981



© Historic England

SITE NAME:	<b>Church of All Saints, Central Avenue, Adwick Le Street</b>
DESIGNATION:	Listed Place of Worship grade II, CA
CONDITION:	Poor
PRIORITY CATEGORY:	C (C)
OWNER TYPE:	Religious organisation
LIST ENTRY NUMBER:	1151514

Early C20 brick church, designed in the Romanesque style by WH Wood for Charles Thellusson of Brodsworth Hall, who gifted the church to the parish upon its consecration in 1913. The church forms a key focal point in the Woodlands colliery model village. Roofs and rainwater goods are in poor condition. Repairs to the south elevation have been completed in 2018 with funding from the National Lottery Heritage Fund Grants for Places of Worship scheme. A further phase of work to repair the north elevation is still required.

Contact: Zoe Kemp 01904 601911

## PRIORITY CATEGORIES

- A** Immediate risk of further rapid deterioration or loss of fabric; no solution agreed.
- B** Immediate risk of further rapid deterioration or loss of fabric; solution agreed but not yet implemented.
- C** Slow decay; no solution agreed.
- D** Slow decay; solution agreed but not yet implemented.
- E** Under repair or in fair to good repair, but no user identified; or under threat of vacancy with no obvious new user (applicable only to buildings capable of beneficial use).
- F** Repair scheme in progress and (where applicable) end use or user identified; or functionally redundant buildings with new use agreed but not yet implemented.

**NOTE**  
Last year's priority category is shown in brackets (otherwise, New Entry is noted).

## ABBREVIATIONS

CA	Conservation Area
LB	Listed Building
LPA	Local Planning Authority
NP	National Park
RPG	Registered Park and Garden
SM	Scheduled Monument
UA	Unitary Authority
WHS	World Heritage Site





© St Lawrence PCC

SITE NAME:	<b>Church of St Lawrence, Station Road, Hatfield</b>
DESIGNATION:	Listed Place of Worship grade I, CA
CONDITION:	Poor
PRIORITY CATEGORY:	C (C)
OWNER TYPE:	Religious organisation
LIST ENTRY NUMBER:	1192628

Norman church of C12 origin with C13 arcades, the rest mostly C15. Altered in 1872 by Thomas Jackson and restoration in 1882 by Edwin Dolby. The tower is in poor condition.

Contact: Zoe Kemp 01904 601911



© Historic England

SITE NAME:	<b>Church of St Helen, Church Lane, Marr</b>
DESIGNATION:	Listed Place of Worship grade I, CA
CONDITION:	Poor
PRIORITY CATEGORY:	C (C)
OWNER TYPE:	Religious organisation
LIST ENTRY NUMBER:	1192644

Church of C12 origin. West tower added and rest remodelled C13 to early C14. South porch, tower parapet and spire added in C15. The church is constructed from rubble limestone with stone slate roofs. Roof coverings, rainwater goods, window tracery and masonry are in poor condition with failing temporary repairs.

Contact: Zoe Kemp 01904 601911



© Historic England

SITE NAME:	<b>Church of St Mary Magdalene, High Street, Norton</b>
DESIGNATION:	Listed Place of Worship grade I, CA
CONDITION:	Poor
PRIORITY CATEGORY:	C (C)
OWNER TYPE:	Religious organisation
LIST ENTRY NUMBER:	1151464

Large Perpendicular church of cruciform plan with embattled west tower and nave parapets. Elements of the structure date to the C12, with C13, C14 and C15 additions. The restored C12 west door has shafts to a four-order round arch, scalloped capitals and zig-zag ornament. Roofs, rainwater goods and masonry are in poor condition.

Contact: Zoe Kemp 01904 601911

SITE NAME:	<b>Castle Hills motte and bailey castle, Langthwaite, Adwick le Street</b>	LIST ENTRY NUMBER:	1013654
DESIGNATION:	Scheduled Monument	TREND:	Declining
CONDITION:	Generally unsatisfactory with major localised problems	NEW ENTRY?:	No
PRINCIPAL VULNERABILITY:	Vehicle damage/erosion - extensive	CONTACT:	Nicola Brown 01904 601985
OWNER TYPE:	Private		
SITE NAME:	<b>Moat Hills moated site, Bentley</b>	LIST ENTRY NUMBER:	1013655
DESIGNATION:	Scheduled Monument	TREND:	Declining
CONDITION:	Generally unsatisfactory with major localised problems	NEW ENTRY?:	No
PRINCIPAL VULNERABILITY:	Scrub/tree growth	CONTACT:	Nicola Brown 01904 601985
OWNER TYPE:	Private		
SITE NAME:	<b>Moat Hall moated site and site of external ancillary buildings, Braithwell</b>	LIST ENTRY NUMBER:	1012461
DESIGNATION:	Scheduled Monument, LB grade II	TREND:	Improving
CONDITION:	Generally satisfactory but with significant localised problems	NEW ENTRY?:	No
PRINCIPAL VULNERABILITY:	Collapse	CONTACT:	Nicola Brown 01904 601985
OWNER TYPE:	Private		

#### PRIORITY CATEGORIES

- A** Immediate risk of further rapid deterioration or loss of fabric; no solution agreed.  
**B** Immediate risk of further rapid deterioration or loss of fabric; solution agreed but not yet implemented.  
**C** Slow decay; no solution agreed.

- D** Slow decay; solution agreed but not yet implemented.  
**E** Under repair or in fair to good repair, but no user identified; or under threat of vacancy with no obvious new user (applicable only to buildings capable of beneficial use).

- F** Repair scheme in progress and (where applicable) end use or user identified; or functionally redundant buildings with new use agreed but not yet implemented.

**NOTE**  
 Last year's priority category is shown in brackets (otherwise, New Entry is noted).

#### ABBREVIATIONS

CA	Conservation Area
LB	Listed Building
LPA	Local Planning Authority
NP	National Park
RPG	Registered Park and Garden
SM	Scheduled Monument
UA	Unitary Authority
WHS	World Heritage Site

SITE NAME:	<b>Roman potteries 300yds (270m) north east of Rossington Bridge, Cantley / Rossington</b>		
DESIGNATION:	Scheduled Monument	LIST ENTRY NUMBER:	1004787
CONDITION:	Generally satisfactory but with significant localised problems	TREND:	Declining
PRINCIPAL VULNERABILITY:	Other	NEW ENTRY?:	No
OWNER TYPE:	Private	CONTACT:	Nicola Brown 01904 601985
SITE NAME:	<b>Lindholme Neolithic Timber Trackway And Platform, Hatfield</b>		
DESIGNATION:	Scheduled Monument	LIST ENTRY NUMBER:	1443481
CONDITION:	Extensive significant problems	TREND:	Declining
PRINCIPAL VULNERABILITY:	Dewatering	NEW ENTRY?:	No
OWNER TYPE:	Government or agency	CONTACT:	Nicola Brown 01904 601985
SITE NAME:	<b>Earthworks on Sutton Common, Norton</b>		
DESIGNATION:	Scheduled Monument	LIST ENTRY NUMBER:	1004816
CONDITION:	Generally satisfactory but with significant localised problems	TREND:	Declining
PRINCIPAL VULNERABILITY:	Drainage/dewatering	NEW ENTRY?:	No
OWNER TYPE:	Private	CONTACT:	Nicola Brown 01904 601985
SITE NAME:	<b>Thorpe in Balne moated site, chapel and fishpond, Thorpe in Balne</b>		
DESIGNATION:	Scheduled Monument, LB grade II*	LIST ENTRY NUMBER:	1012111
CONDITION:	Generally satisfactory but with significant localised problems	TREND:	Declining
PRINCIPAL VULNERABILITY:	Drainage/dewatering	NEW ENTRY?:	No
OWNER TYPE:	Private	CONTACT:	Nicola Brown 01904 601985
SITE NAME:	<b>Site of the Saxon church of Dadesley, 670m south west of Dadsley Wells Farm, Tickhill</b>		
DESIGNATION:	Scheduled Monument	LIST ENTRY NUMBER:	1016947
CONDITION:	Generally satisfactory but with significant localised problems	TREND:	Unknown
PRINCIPAL VULNERABILITY:	Animal burrowing - Badger - extensive	NEW ENTRY?:	No
OWNER TYPE:	Private	CONTACT:	Nicola Brown 01904 601985
SITE NAME:	<b>Tickhill Castle, Tickhill</b>		
DESIGNATION:	Scheduled Monument, CA	LIST ENTRY NUMBER:	1004828
CONDITION:	Extensive significant problems	TREND:	Declining
PRINCIPAL VULNERABILITY:	Collapse	NEW ENTRY?:	No
OWNER TYPE:	Crown	CONTACT:	Nicola Brown 01904 601985
SITE NAME:	<b>Hatfield High Street, Hatfield</b>		
DESIGNATION:	Conservation Area, 12 LBs	NEW ENTRY?:	No
CONDITION:	Very bad	TREND:	No significant change
VULNERABILITY:	Medium	CONTACT:	Malcolm Thomas (LPA) 01302 735199
SITE NAME:	<b>Marr</b>		
DESIGNATION:	Conservation Area, 6 LBs	NEW ENTRY?:	No
CONDITION:	Poor	TREND:	Deteriorating
VULNERABILITY:	Medium	CONTACT:	Malcolm Thomas (LPA) 01302 735199

**PRIORITY CATEGORIES**

- A** Immediate risk of further rapid deterioration or loss of fabric; no solution agreed.  
**B** Immediate risk of further rapid deterioration or loss of fabric; solution agreed but not yet implemented.  
**C** Slow decay; no solution agreed.

- D** Slow decay; solution agreed but not yet implemented.  
**E** Under repair or in fair to good repair, but no user identified; or under threat of vacancy with no obvious new user (applicable only to buildings capable of beneficial use).

- F** Repair scheme in progress and (where applicable) end use or user identified; or functionally redundant buildings with new use agreed but not yet implemented.

**NOTE**  
 Last year's priority category is shown in brackets (otherwise, New Entry is noted).

**ABBREVIATIONS**

CA	Conservation Area
LB	Listed Building
LPA	Local Planning Authority
NP	National Park
RPG	Registered Park and Garden
SM	Scheduled Monument
UA	Unitary Authority
WHS	World Heritage Site

SITE NAME:	<b>Mexborough, Mexborough</b>		
DESIGNATION:	Conservation Area	NEW ENTRY?:	No
CONDITION:	Poor	TREND:	Deteriorating
VULNERABILITY:	High	CONTACT:	Malcolm Thomas (LPA) 01302 735199

SITE NAME:	<b>St George's, Doncaster</b>		
DESIGNATION:	Conservation Area, 2 LBs, SM	NEW ENTRY?:	No
CONDITION:	Very bad	TREND:	No significant change
VULNERABILITY:	Medium	CONTACT:	Malcolm Thomas (LPA) 01302 735199

SITE NAME:	<b>Thorne Central, Thorne, Thorne</b>		
DESIGNATION:	Conservation Area, 14 LBs, SM	NEW ENTRY?:	No
CONDITION:	Very bad	TREND:	Improving
VULNERABILITY:	Low	CONTACT:	Malcolm Thomas (LPA) 01302 735199

SITE NAME:	<b>Thorne Road, Doncaster</b>		
DESIGNATION:	Conservation Area, LB grade II	NEW ENTRY?:	No
CONDITION:	Poor	TREND:	Deteriorating
VULNERABILITY:	Low	CONTACT:	Malcolm Thomas (LPA) 01302 735199

SITE NAME:	<b>Woodlands</b>		
DESIGNATION:	Conservation Area, 26 LBs	NEW ENTRY?:	No
CONDITION:	Very bad	TREND:	Deteriorating
VULNERABILITY:	Medium	CONTACT:	Malcolm Thomas (LPA) 01302 735199

**PEAK DISTRICT (NP)**

SITE NAME:	<b>Bailey Hill motte and bailey castle, High Bradfield, Bradfield, Sheffield</b>		
DESIGNATION:	Scheduled Monument, part in CA	LIST ENTRY NUMBER:	1013217
CONDITION:	Generally unsatisfactory with major localised problems	TREND:	Improving
PRINCIPAL VULNERABILITY:	Plant growth	NEW ENTRY?:	No
OWNER TYPE:	Private	CONTACT:	Nicola Brown 01904 601985

SITE NAME:	<b>Castle Hill motte and bailey castle, High Bradfield, Bradfield, Sheffield</b>		
DESIGNATION:	Scheduled Monument	LIST ENTRY NUMBER:	1017612
CONDITION:	Generally satisfactory but with significant localised problems	TREND:	Declining
PRINCIPAL VULNERABILITY:	Animal burrowing - moderate	NEW ENTRY?:	No
OWNER TYPE:	Local authority	CONTACT:	Nicola Brown 01904 601985

SITE NAME:	<b>Cowell Flat prehistoric field system, 350m south east of Mortimer House, Bradfield, Sheffield</b>		
DESIGNATION:	Scheduled Monument	LIST ENTRY NUMBER:	1017833
CONDITION:	Generally unsatisfactory with major localised problems	TREND:	Declining
PRINCIPAL VULNERABILITY:	Plant growth	NEW ENTRY?:	No
OWNER TYPE:	Local authority	CONTACT:	Nicola Brown 01904 601985

**PRIORITY CATEGORIES**

- A** Immediate risk of further rapid deterioration or loss of fabric; no solution agreed.
- B** Immediate risk of further rapid deterioration or loss of fabric; solution agreed but not yet implemented.
- C** Slow decay; no solution agreed.
- D** Slow decay; solution agreed but not yet implemented.
- E** Under repair or in fair to good repair, but no user identified; or under threat of vacancy with no obvious new user (applicable only to buildings capable of beneficial use).
- F** Repair scheme in progress and (where applicable) end use or user identified; or functionally redundant buildings with new use agreed but not yet implemented.

**NOTE**  
Last year's priority category is shown in brackets (otherwise, New Entry is noted).

**ABBREVIATIONS**

CA	Conservation Area
LB	Listed Building
LPA	Local Planning Authority
NP	National Park
RPG	Registered Park and Garden
SM	Scheduled Monument
UA	Unitary Authority
WHS	World Heritage Site

## ROTHERHAM



© Historic England

SITE NAME:	<b>Keppels Column, Admirals Crest, Thorpe Common</b>
DESIGNATION:	Listed Building grade II*, RPG grade II*, CA
CONDITION:	Poor
OCCUPANCY:	N/A
PRIORITY CATEGORY:	D (D)
OWNER TYPE:	Local authority
LIST ENTRY NUMBER:	1314632

Monumental column built 1773 to 1780 to the design of John Carr of York. Now on the edge of Wentworth Woodhouse Estate and a landmark on the approach to Rotherham. Emergency repairs have been carried out to the viewing platform and stairwell, but there are significant structural cracks and stonework erosion. Historic England grant has supported project development which is intended to lead to repair.

Contact: Giles Proctor 01904 601981



© Historic England

SITE NAME:	<b>Thorpe Salvin Old Hall (ruins of), Ladyfield Road, Thorpe Salvin</b>
DESIGNATION:	Scheduled Monument and Listed Buildings - 2 grade II*, CA
CONDITION:	Poor
OCCUPANCY:	N/A
PRIORITY CATEGORY:	C (C)
OWNER TYPE:	Private
LIST ENTRY NUMBER:	1004788 and 1286372; 1314668

Gatehouse and imposing three-storey south facade of mid C16 stone-built mansion built by Henry Sanford (died 1582) standing in an open courtyard. The masonry is in need of consolidation and some vegetation growth is present which needs to be managed.

Contact: Zoe Kemp 01904 601911



© Historic England

SITE NAME:	<b>Camellia House, Wentworth Woodhouse, Wentworth</b>
DESIGNATION:	Listed Building grade II*, RPG grade II*
CONDITION:	Very bad
OCCUPANCY:	Vacant/not in use
PRIORITY CATEGORY:	D (D)
OWNER TYPE:	Charity (heritage)
LIST ENTRY NUMBER:	1286162

Early C19 conservatory incorporating mid-C18 section to rear, south-west of the house in the C18 and C19 gardens to Wentworth Woodhouse, which were remodelled by Humphry Repton in the early 1790s. The condition of the Camellia House has deteriorated, in part due to vandalism, and the roof and glazing are in very bad condition. The core of the estate has been purchased by the Wentworth Woodhouse Preservation Trust and urgent works have been carried out with a DCMS grant, managed by Historic England.

Contact: Giles Proctor 01904 601981



© Historic England

SITE NAME:	<b>Stable block and riding school, Wentworth Woodhouse, Wentworth</b>
DESIGNATION:	Listed Building grade I, RPG grade II*
CONDITION:	Poor
OCCUPANCY:	Part occupied/part in use
PRIORITY CATEGORY:	F (F)
OWNER TYPE:	Charity (heritage)
LIST ENTRY NUMBER:	1203779

Monumental stable block and riding school, built in 1768 to the design of John Carr of York, situated to the north-west of the house. The roof coverings are deteriorating and there is erosion to the stonework, particularly inside the courtyard. The core of the estate belongs to the Wentworth Woodhouse Preservation Trust and urgent repairs have been carried out with the support of a grant from DCMS, managed by Historic England. Work to reroof the Riding School is on site.

Contact: Giles Proctor 01904 601981

## PRIORITY CATEGORIES

- A** Immediate risk of further rapid deterioration or loss of fabric; no solution agreed.
- B** Immediate risk of further rapid deterioration or loss of fabric; solution agreed but not yet implemented.
- C** Slow decay; no solution agreed.
- D** Slow decay; solution agreed but not yet implemented.
- E** Under repair or in fair to good repair, but no user identified; or under threat of vacancy with no obvious new user (applicable only to buildings capable of beneficial use).
- F** Repair scheme in progress and (where applicable) end use or user identified; or functionally redundant buildings with new use agreed but not yet implemented.

**NOTE**  
Last year's priority category is shown in brackets (otherwise, New Entry is noted).

## ABBREVIATIONS

CA	Conservation Area
LB	Listed Building
LPA	Local Planning Authority
NP	National Park
RPG	Registered Park and Garden
SM	Scheduled Monument
UA	Unitary Authority
WHS	World Heritage Site



© Historic England

SITE NAME:	Wentworth Woodhouse, Wentworth
DESIGNATION:	Listed Building grade I, RPG grade II*
CONDITION:	Poor
OCCUPANCY:	Part occupied/part in use
PRIORITY CATEGORY:	F (F)
OWNER TYPE:	Charity (heritage)
LIST ENTRY NUMBER:	1132769

One of the largest historic houses in England. Built for the 1st Marquess of Rockingham, the Baroque West Front in 1725 -35 and the 606 foot wide Palladian East Front in 1734 - 50, the latter designed by Henry Flitcroft. The house was further enlarged by John Carr in 1782 - 84. The north wing is in very bad condition and the rest is deteriorating. The house now belongs to the Wentworth Woodhouse Preservation Trust. The reroofing of the south wing has been funded by a DCMS grant, managed by Historic England. Work has started on the reroofing of the Central Block, also funded by the DCMS.

Contact: Giles Proctor 01904 601981

SITE NAME:	Kimberworth motte and bailey castle	
DESIGNATION:	Scheduled Monument	LIST ENTRY NUMBER: 1013469
CONDITION:	Generally unsatisfactory with major localised problems	TREND: Declining
PRINCIPAL VULNERABILITY:	Dumping	NEW ENTRY?: No
OWNER TYPE:	Private	CONTACT: Nicola Brown 01904 601985

SITE NAME:	Roman Ridge: section 110yds (100m) long, 450yds (410m) NNE of Kimberworth Park Farm	
DESIGNATION:	Scheduled Monument	LIST ENTRY NUMBER: 1004835
CONDITION:	Generally satisfactory but with minor localised problems	TREND: Declining
PRINCIPAL VULNERABILITY:	Scrub/tree growth	NEW ENTRY?: No
OWNER TYPE:	Private	CONTACT: Nicola Brown 01904 601985

SITE NAME:	Roman Ridge: section 400yds (370m) long from Hill Top Lane to Little Common Lane	
DESIGNATION:	Scheduled Monument	LIST ENTRY NUMBER: 1004808
CONDITION:	Generally satisfactory but with significant localised problems	TREND: Declining
PRINCIPAL VULNERABILITY:	Visitor erosion - moderate	NEW ENTRY?: No
OWNER TYPE:	Local authority	CONTACT: Nicola Brown 01904 601985

SITE NAME:	Roman Ridge: section 400yds (370m) long in Wath Wood	
DESIGNATION:	Scheduled Monument	LIST ENTRY NUMBER: 1004811
CONDITION:	Generally satisfactory but with significant localised problems	TREND: Declining
PRINCIPAL VULNERABILITY:	Vehicle damage/erosion - moderate	NEW ENTRY?: No
OWNER TYPE:	Local authority	CONTACT: Nicola Brown 01904 601985

SITE NAME:	Roman Ridge: south east of Hill Top (section 700yds (660m) long, Meadowhall Road to Hill Top)	
DESIGNATION:	Scheduled Monument	LIST ENTRY NUMBER: 1004807
CONDITION:	Generally satisfactory but with significant localised problems	TREND: Declining
PRINCIPAL VULNERABILITY:	Deterioration - in need of management	NEW ENTRY?: No
OWNER TYPE:	Local authority	CONTACT: Nicola Brown 01904 601985

SITE NAME:	Roman Ridge: section 400yds (370m) long south of Abdy Farm, Brampton Bierlow	
DESIGNATION:	Scheduled Monument	LIST ENTRY NUMBER: 1004810
CONDITION:	Generally unsatisfactory with major localised problems	TREND: Declining
PRINCIPAL VULNERABILITY:	Arable clipping	NEW ENTRY?: No
OWNER TYPE:	Private	CONTACT: Nicola Brown 01904 601985

## PRIORITY CATEGORIES

- A** Immediate risk of further rapid deterioration or loss of fabric; no solution agreed.  
**B** Immediate risk of further rapid deterioration or loss of fabric; solution agreed but not yet implemented.  
**C** Slow decay; no solution agreed.

- D** Slow decay; solution agreed but not yet implemented.  
**E** Under repair or in fair to good repair, but no user identified; or under threat of vacancy with no obvious new user (applicable only to buildings capable of beneficial use).

- F** Repair scheme in progress and (where applicable) end use or user identified; or functionally redundant buildings with new use agreed but not yet implemented.

**NOTE**  
 Last year's priority category is shown in brackets (otherwise, New Entry is noted).

## ABBREVIATIONS

CA	Conservation Area
LB	Listed Building
LPA	Local Planning Authority
NP	National Park
RPG	Registered Park and Garden
SM	Scheduled Monument
UA	Unitary Authority
WHS	World Heritage Site

SITE NAME:	<b>Roman Ridge: section 500yds (460m) long, north of Dog Kennel Pond, Wentworth Park, Wentworth</b>		
DESIGNATION:	Scheduled Monument, RPG grade II*	LIST ENTRY NUMBER:	1004832
CONDITION:	Generally unsatisfactory with major localised problems	TREND:	Declining
PRINCIPAL VULNERABILITY:	Stock erosion - extensive	NEW ENTRY?:	No
OWNER TYPE:	Private	CONTACT:	Nicola Brown 01904 601985
<hr/>			
SITE NAME:	<b>Doncaster Road, Rotherham Town Centre</b>		
DESIGNATION:	Conservation Area, 2 LBs	NEW ENTRY?:	No
CONDITION:	Very bad	TREND:	Deteriorating significantly
VULNERABILITY:	Low	CONTACT:	Jonathan Bell (LPA) 01709 823811
<hr/>			
SITE NAME:	<b>Rotherham Town Centre</b>		
DESIGNATION:	Conservation Area, 19 LBs, part in SM	NEW ENTRY?:	No
CONDITION:	Very bad	TREND:	Improving significantly
VULNERABILITY:	Low	CONTACT:	Jonathan Bell (LPA) 01709 823811
<hr/>			
SITE NAME:	<b>Wales, Rotherham South</b>		
DESIGNATION:	Conservation Area, 6 LBs	NEW ENTRY?:	No
CONDITION:	Poor	TREND:	Deteriorating
VULNERABILITY:	Low	CONTACT:	Jonathan Bell (LPA) 01709 823811

## SHEFFIELD



© Historic England

SITE NAME:	<b>Beehive Works, Milton Street</b>
DESIGNATION:	Listed Building grade II*
CONDITION:	Poor
OCCUPANCY:	Part occupied/part in use
PRIORITY CATEGORY:	D (D)
OWNER TYPE:	Commercial company
LIST ENTRY NUMBER:	1271239

Purpose-built cutlery works, constructed in phases between the late 1850s, or early 1860s, and c1890. Much of the site has been repaired and is now in use as offices, workshops and other commercial operations. The four-storey workshop range to the rear of the second courtyard is only partially occupied and its vacant upper floors are in poor condition having suffered structural movement and water ingress over a prolonged period of time. A Project Development Grant for Heritage at Risk was awarded by Historic England and accepted in 2018.

Contact: Zoe Kemp 01904 601911



© Historic England

SITE NAME:	<b>Globe Works, Penistone Road</b>
DESIGNATION:	Listed Building grade II*, CA
CONDITION:	Poor
OCCUPANCY:	Part occupied/part in use
PRIORITY CATEGORY:	C (C)
OWNER TYPE:	Private
LIST ENTRY NUMBER:	1271128

Dating to 1825, with later C19 workshop ranges, this is Sheffield's earliest known surviving example of a purpose-built cutlery and edge tool works retaining both its front display range and workshop ranges. It incorporates four hand forges and the only known remaining example of urban back-to-back grinding hulls. The front range of this complex is occupied and in good condition and is not considered to be at risk, but the rear ranges are derelict and in poor condition.

Contact: Zoe Kemp 01904 601911



© Historic England

SITE NAME:	<b>Park Hill, Talbot Street, Park Hill, Duke Street, Park Hill, south Street</b>
DESIGNATION:	Listed Building grade II*
CONDITION:	Poor
OCCUPANCY:	Part occupied/part in use
PRIORITY CATEGORY:	F (D)
OWNER TYPE:	Commercial company
LIST ENTRY NUMBER:	1246881

1957-60 innovative flats development by the City Architect's Department under J L Womersley, designed by Jack Lynn and Ivor Smith, part of post-war slum clearance. Exposed concrete frame grid to elevations with brick infill panels. Combines 1 and 2 storey units with 'streets in the sky' deck access. Laid out in 4 cranked ranges to take advantage of the sunlight and views. Condition is poor and at risk, with extensive concrete surface spalling and current vacancy of parts awaiting redevelopment. 1 of 5 phases completed, Phase 2 and 3 on site, Phase 4 current planning application.

Contact: John-Paul Walker 01904 601943

## PRIORITY CATEGORIES

- A** Immediate risk of further rapid deterioration or loss of fabric; no solution agreed.
- B** Immediate risk of further rapid deterioration or loss of fabric; solution agreed but not yet implemented.
- C** Slow decay; no solution agreed.
- D** Slow decay; solution agreed but not yet implemented.
- E** Under repair or in fair to good repair, but no user identified; or under threat of vacancy with no obvious new user (applicable only to buildings capable of beneficial use).
- F** Repair scheme in progress and (where applicable) end use or user identified; or functionally redundant buildings with new use agreed but not yet implemented.

**NOTE**  
Last year's priority category is shown in brackets (otherwise, New Entry is noted).

## ABBREVIATIONS

CA	Conservation Area
LB	Listed Building
LPA	Local Planning Authority
NP	National Park
RPG	Registered Park and Garden
SM	Scheduled Monument
UA	Unitary Authority
WHS	World Heritage Site





© Elden Minns and Co. Ltd

SITE NAME:	<b>Bower Spring Cementation Furnace</b>
DESIGNATION:	Scheduled Monument, CA
CONDITION:	Poor
OCCUPANCY:	N/A
PRIORITY CATEGORY:	A (A)
OWNER TYPE:	Charity (heritage)
LIST ENTRY NUMBER:	1004795

Remains of two early C19 brick-built cementation furnaces, with parts of the cone-shaped superstructures incorporated in a boundary wall. Very rare survivals of once common furnaces used for early methods of mass producing steel.

Contact: Nicola Brown 01904 601985



© Historic England

SITE NAME:	<b>Leah's Yard, 20-22, Cambridge Street, Sheffield</b>
DESIGNATION:	Listed Building grade II*, CA
CONDITION:	Poor
OCCUPANCY:	Vacant/not in use
PRIORITY CATEGORY:	D (D)
OWNER TYPE:	Local authority
LIST ENTRY NUMBER:	1247012

Mid-C19 cutlery/silversmithing works, with late-C19 alterations. General decay, some fire damage. Use for shops and food/drink outlets proposed as part of a new retail quarter. The front elevation has been propped and urgent works have been carried out. A scheme for full repair and reuse is being developed.

Contact: Jane Jackson 01904 601880



© Historic England

SITE NAME:	<b>Old Hall Farmhouse, Brightholmlee Lane, Bradfield</b>
DESIGNATION:	Listed Building grade II*, CA
CONDITION:	Very bad
OCCUPANCY:	Vacant/not in use
PRIORITY CATEGORY:	B (B)
OWNER TYPE:	Private
LIST ENTRY NUMBER:	1132870

C15 yeoman house with cruck frame dating to 1484. The original timber framed dwelling was encased in local gritstone in C17 and a two-storey stone extension was added to the west of the original house. In late-C17 a stone parlour block was added to the east. The farmhouse is in very poor condition but has received Planning Permission and Listed Building Consent for a scheme of repair and conversion.

Contact: Zoe Kemp 01904 601911



© Historic England

SITE NAME:	<b>Loxley United Reformed Church, Loxley Road, Bradfield</b>
DESIGNATION:	Listed Building grade II*
CONDITION:	Very bad
OCCUPANCY:	Vacant/not in use
PRIORITY CATEGORY:	A (A)
OWNER TYPE:	Private
LIST ENTRY NUMBER:	1314565

Former United Reformed church of 1787, closed in 1994. The building was gutted by fire in August 2016 and is now a shell. Works have been undertaken to stabilise the walls and to restrict access. Restoration and reuse is under discussion.

Contact: Giles Proctor 01904 601981



© Historic England

SITE NAME:	<b>Seventh Day Adventist Church adjoining school and boundary wall, Andover Street</b>
DESIGNATION:	Listed Place of Worship grade II
CONDITION:	Poor
PRIORITY CATEGORY:	C (C)
OWNER TYPE:	Religious organisation
LIST ENTRY NUMBER:	1246453

Gothic Revival Victorian chapel, now Seventh Day Adventist Church, dating to 1865 by William Hill of Leeds for the Methodist New Connexion and school dated 1862. Rock-faced stone with ashlar dressings and steep pitched gabled and hipped slate roofs with coped gables. Roofs and rainwater goods in poor condition.

Contact: Zoe Kemp 01904 601911

#### PRIORITY CATEGORIES

- A** Immediate risk of further rapid deterioration or loss of fabric; no solution agreed.  
**B** Immediate risk of further rapid deterioration or loss of fabric; solution agreed but not yet implemented.  
**C** Slow decay; no solution agreed.

- D** Slow decay; solution agreed but not yet implemented.  
**E** Under repair or in fair to good repair, but no user identified; or under threat of vacancy with no obvious new user (applicable only to buildings capable of beneficial use).

- F** Repair scheme in progress and (where applicable) end use or user identified; or functionally redundant buildings with new use agreed but not yet implemented.

**NOTE**  
 Last year's priority category is shown in brackets (otherwise, New Entry is noted).

#### ABBREVIATIONS

CA	Conservation Area
LB	Listed Building
LPA	Local Planning Authority
NP	National Park
RPG	Registered Park and Garden
SM	Scheduled Monument
UA	Unitary Authority
WHS	World Heritage Site



SITE NAME:	<b>Church of St Mary, Howard Road, Sheffield</b>
DESIGNATION:	Listed Place of Worship grade II
CONDITION:	Poor
PRIORITY CATEGORY:	C (C)
OWNER TYPE:	Religious organisation
LIST ENTRY NUMBER:	1270449

Parish church in the Gothic Revival style dating to 1869, with vestry added in 1928. High-level roof coverings and rainwater goods were repaired with grant offered under National Lottery Heritage Fund and Historic England's former Repair Grants for Places of Worship scheme. North and south aisle roofs remain in poor condition. An unsuccessful application to National Lottery Heritage Fund's former Grants for Places of Worship scheme was made in 2017.

Contact: Zoe Kemp 01904 601911

© Historic England



SITE NAME:	<b>Church of St Paul, Wordsworth Avenue, Sheffield</b>
DESIGNATION:	Listed Place of Worship grade II*
CONDITION:	Poor
PRIORITY CATEGORY:	A (A)
OWNER TYPE:	Religious organisation
LIST ENTRY NUMBER:	1376605

1960s church by Sir Basil Spence. Repairs carried out to body of church, but further extensive repair needed to the concrete cloisters which extend from the front of the church. Some repairs, grant-aided under the National Lottery Heritage Fund and Historic England's former Repair Grants for Places of Worship scheme, have been completed, but more work is required.

Contact: Zoe Kemp 01904 601911

© Historic England

SITE NAME:	<b>Roman Ridge: section 600yds (550m) long between Jenkin Lane (now Road) and Tylers Street</b>		
DESIGNATION:	Scheduled Monument	LIST ENTRY NUMBER:	1004806
CONDITION:	Generally unsatisfactory with major localised problems	TREND:	Declining
PRINCIPAL VULNERABILITY:	Visitor erosion - moderate	NEW ENTRY?:	No
OWNER TYPE:	Local authority	CONTACT:	Nicola Brown 01904 601985

SITE NAME:	<b>Bower Spring cementation furnace</b>		
DESIGNATION:	Scheduled Monument, CA	LIST ENTRY NUMBER:	1004795
CONDITION:	Generally unsatisfactory with major localised problems	TREND:	Declining
PRINCIPAL VULNERABILITY:	Deterioration - in need of management	NEW ENTRY?:	No
OWNER TYPE:	Charity (heritage)	CONTACT:	Nicola Brown 01904 601985

SITE NAME:	<b>Little Matlock rolling mill immediately south and east of Olive Terrace, Bradfield</b>		
DESIGNATION:	Scheduled Monument, LB grade II*	LIST ENTRY NUMBER:	1019857
CONDITION:	Generally unsatisfactory with major localised problems	TREND:	Declining
PRINCIPAL VULNERABILITY:	Other	NEW ENTRY?:	No
OWNER TYPE:	Private	CONTACT:	Nicola Brown 01904 601985

SITE NAME:	<b>Handlands Romano-British settlement, 460m south west of Woodseats Farm, Ecclesfield</b>		
DESIGNATION:	Scheduled Monument	LIST ENTRY NUMBER:	1017835
CONDITION:	Generally satisfactory but with significant localised problems	TREND:	Declining
PRINCIPAL VULNERABILITY:	Visitor erosion - extensive	NEW ENTRY?:	No
OWNER TYPE:	Private	CONTACT:	Nicola Brown 01904 601985

#### PRIORITY CATEGORIES

- A** Immediate risk of further rapid deterioration or loss of fabric; no solution agreed.  
**B** Immediate risk of further rapid deterioration or loss of fabric; solution agreed but not yet implemented.  
**C** Slow decay; no solution agreed.

- D** Slow decay; solution agreed but not yet implemented.  
**E** Under repair or in fair to good repair, but no user identified; or under threat of vacancy with no obvious new user (applicable only to buildings capable of beneficial use).

- F** Repair scheme in progress and (where applicable) end use or user identified; or functionally redundant buildings with new use agreed but not yet implemented.

**NOTE**  
 Last year's priority category is shown in brackets (otherwise, New Entry is noted).

#### ABBREVIATIONS

CA	Conservation Area
LB	Listed Building
LPA	Local Planning Authority
NP	National Park
RPG	Registered Park and Garden
SM	Scheduled Monument
UA	Unitary Authority
WHS	World Heritage Site

SITE NAME:	<b>Willow Garth moated site and fishpond, Ecclesfield</b>		
DESIGNATION:	Scheduled Monument, CA	LIST ENTRY NUMBER:	1012477
CONDITION:	Generally satisfactory but with significant localised problems	TREND:	Declining
PRINCIPAL VULNERABILITY:	Scrub/tree growth	NEW ENTRY?:	No
OWNER TYPE:	Private	CONTACT:	Nicola Brown 01904 601985

SITE NAME:	<b>Iron Age and Roman quern workings on Wharncliffe Rocks, Stocksbridge</b>		
DESIGNATION:	Scheduled Monument	LIST ENTRY NUMBER:	1004802
CONDITION:	Generally unsatisfactory with major localised problems	TREND:	Declining
PRINCIPAL VULNERABILITY:	Plant growth	NEW ENTRY?:	No
OWNER TYPE:	Government or agency	CONTACT:	Nicola Brown 01904 601985



© Historic England

SITE NAME:	<b>Oakes Park, Sheffield</b>	Gardens and pleasure grounds with early to mid-C18 origins, an early C19 terrace and parkland probably dating from the early C19. Park and gardens compromised by multiple uses, condition of park is poor and listed structures in very poor condition.
DESIGNATION:	Registered Park and Garden grade II, 9 LBs	
CONDITION:	Extensive significant problems	
VULNERABILITY:	High	
TREND:	Declining	
NEW ENTRY?:	No	
OWNER TYPE:	Mixed, multiple owners	
LIST ENTRY NUMBER:	1001160	Contact: Chris Mayes 0191 269 1226



© Historic England

SITE NAME:	<b>Sheffield General Cemetery</b>	Cemetery of 1836 for Nonconformist burials designed by Sheffield architect Samuel Worth with a chapel, catacombs, a cemetery office and a layout which makes dramatic use of a quarried hillside site. Extended in 1846 for Anglican burials, laid out by Robert Marnock. Essential repairs to the Anglican Chapel have been made. The Nonconformist Chapel is now in use as an events venue. Sheffield City Council has been awarded National Lottery Heritage Funding for a major restoration of the cemetery.
DESIGNATION:	Registered Park and Garden grade II*, 9 LBs, 2 CAs	
CONDITION:	Generally unsatisfactory with major localised problems	
VULNERABILITY:	High	
TREND:	Improving	
NEW ENTRY?:	No	
OWNER TYPE:	Local authority, multiple owners	
LIST ENTRY NUMBER:	1001391	Contact: Chris Mayes 0191 269 1226

SITE NAME:	<b>Furnace Hill, Sheffield</b>		
DESIGNATION:	Conservation Area, 7 LBs, 2 SMs	NEW ENTRY?:	No
CONDITION:	Very bad	TREND:	Deteriorating significantly
VULNERABILITY:	Low	CONTACT:	John Stonard (LPA) 0114 273 6202

SITE NAME:	<b>Hillsborough Park</b>		
DESIGNATION:	Conservation Area, 9 LBs	NEW ENTRY?:	No
CONDITION:	Poor	TREND:	Deteriorating
VULNERABILITY:	Low	CONTACT:	John Stonard (LPA) 0114 273 6202

SITE NAME:	<b>Sheffield General Cemetery</b>		
DESIGNATION:	Conservation Area, 10 LBs, part in RPG grade II*	NEW ENTRY?:	No
CONDITION:	Very bad	TREND:	No significant change
VULNERABILITY:	Low	CONTACT:	John Stonard (LPA) 0114 273 6202

## PRIORITY CATEGORIES

- A** Immediate risk of further rapid deterioration or loss of fabric; no solution agreed.
- B** Immediate risk of further rapid deterioration or loss of fabric; solution agreed but not yet implemented.
- C** Slow decay; no solution agreed.
- D** Slow decay; solution agreed but not yet implemented.
- E** Under repair or in fair to good repair, but no user identified; or under threat of vacancy with no obvious new user (applicable only to buildings capable of beneficial use).
- F** Repair scheme in progress and (where applicable) end use or user identified; or functionally redundant buildings with new use agreed but not yet implemented.

**NOTE**  
Last year's priority category is shown in brackets (otherwise, New Entry is noted).

## ABBREVIATIONS

CA	Conservation Area
LB	Listed Building
LPA	Local Planning Authority
NP	National Park
RPG	Registered Park and Garden
SM	Scheduled Monument
UA	Unitary Authority
WHS	World Heritage Site

SITE NAME:	<b>Well Meadow</b>		
DESIGNATION:	Conservation Area, 7 LBs	NEW ENTRY?:	No
CONDITION:	Very bad	TREND:	Improving
VULNERABILITY:	Low	CONTACT:	John Stonard (LPA) 0114 273 6202

## WEST YORKSHIRE

## BRADFORD




© Historic England

SITE NAME:	<b>Feversham Street First School, Feversham Street</b>
DESIGNATION:	Listed Building grade II*
CONDITION:	Poor
OCCUPANCY:	Part occupied/part in use
PRIORITY CATEGORY:	C (C)
OWNER TYPE:	Private
LIST ENTRY NUMBER:	1133162

Gothic Revival style school of 1873 commissioned by the Bradford School Board in response to the 1870 Elementary Education Act and designed by Lockwood and Mawson. This school later became the first mixed Higher Elementary Board School in England. It closed as a school in 1993 and its condition has subsequently deteriorated. Roofs are in very poor condition.

Contact: Jane Jackson 01904 601880



© Historic England

SITE NAME:	<b>Manningham Mill (ancillary buildings and boiler house), Heaton Street, Heaton</b>
DESIGNATION:	Listed Building grade II*, CA
CONDITION:	Fair
OCCUPANCY:	Part occupied/part in use
PRIORITY CATEGORY:	D (D)
OWNER TYPE:	Commercial company
LIST ENTRY NUMBER:	1314426

Silk mill with boiler house, chimney and warehouse. 1870 to 1873 with later additions. Scheme of residential and office conversion complete. The mill is no longer at risk but ancillary structures are. A Project Development Grant for Heritage at Risk was awarded by Historic England to develop a scheme to retain and repair the imposing perimeter wall. A Historic England Repair Grant for Heritage at Risk was subsequently awarded and accepted in 2019 and repairs to the wall are expected to complete in 2020.

Contact: Zoe Kemp 01904 601911



© Historic England

SITE NAME:	<b>Leventhorpe Hall, 1289 and 1291, Thornton Road, Lower Grange</b>
DESIGNATION:	Listed Building grade II*
CONDITION:	Poor
OCCUPANCY:	Vacant/not in use
PRIORITY CATEGORY:	D (D)
OWNER TYPE:	Commercial company
LIST ENTRY NUMBER:	1133692

Late C17 house with C19 additions. Roof structure intact but at risk of further decay and eventual collapse. Main walls, despite significant areas of movement are capable of repair. All the windows require replacement. The Hall forms part of a group of historic buildings that includes two grade II listed barns. A new owner has secured Planning Permission and Listed Building Consent for alterations to bring the property back into use supported by the construction of 26 new houses as Enabling Development on adjacent land within the Green Belt.

Contact: Kate Wilson 0191 269 1221



© Historic England

SITE NAME:	<b>Dalton Mills, all attached buildings and yard surface, Dalton Lane, Keighley</b>
DESIGNATION:	Listed Building grade II*
CONDITION:	Poor
OCCUPANCY:	Part occupied/part in use
PRIORITY CATEGORY:	C (C)
OWNER TYPE:	Private
LIST ENTRY NUMBER:	1134129

Worsted mill built between 1866 and 1877 for J&J Craven. The site comprises three multi-storey mills: Tower Mill (not at risk), Genappe Mill and New Mill. There are also several ancillary buildings, an elaborate chimney and intact surviving machinery. The site was acquired by a new owner early in 2014 who began a programme of phased repair and refurbishment to create a mixed commercial development.

Contact: Zoe Kemp 01904 601911

## PRIORITY CATEGORIES

- A** Immediate risk of further rapid deterioration or loss of fabric; no solution agreed.
- B** Immediate risk of further rapid deterioration or loss of fabric; solution agreed but not yet implemented.
- C** Slow decay; no solution agreed.
- D** Slow decay; solution agreed but not yet implemented.
- E** Under repair or in fair to good repair, but no user identified; or under threat of vacancy with no obvious new user (applicable only to buildings capable of beneficial use).
- F** Repair scheme in progress and (where applicable) end use or user identified; or functionally redundant buildings with new use agreed but not yet implemented.

**NOTE**  
Last year's priority category is shown in brackets (otherwise, New Entry is noted).

## ABBREVIATIONS

CA	Conservation Area
LB	Listed Building
LPA	Local Planning Authority
NP	National Park
RPG	Registered Park and Garden
SM	Scheduled Monument
UA	Unitary Authority
WHS	World Heritage Site





© Historic England

SITE NAME:	<b>Mill Building at Low Mills, Low Mill Lane, Keighley</b>
DESIGNATION:	Listed Building grade II*
CONDITION:	Very bad
OCCUPANCY:	Vacant/not in use
PRIORITY CATEGORY:	A (A)
OWNER TYPE:	Commercial company
LIST ENTRY NUMBER:	1200162

Late C18. Early cotton mill, adjacent to supermarket and car park. Discussions underway with new owner regarding potential reuse and development.

Contact: Nicola Brown 01904 601985



© Historic England

SITE NAME:	<b>Bradford Synagogue (Reform), Bowland Street</b>
DESIGNATION:	Listed Place of Worship grade II*
CONDITION:	Fair
PRIORITY CATEGORY:	F (F)
OWNER TYPE:	Religious organisation
LIST ENTRY NUMBER:	1227613

Synagogue of 1880 to 1881 in the Moorish revival style by Francis and Thomas Healey. The principal elevation is of gold and red banded ashlar with bracketed eaves and an ornate pierced parapet. It has a central raised panel with a Hebrew inscription beneath the cresting incorporating the Star of David. Repair works to the roofs and rainwater goods were carried out in 2015 with funding from the National Lottery Heritage Fund's former Grants for Places of Worship scheme. An outbreak of dry rot has been treated and the building is being monitored to ensure that it does not recur.

Contact: Zoe Kemp 01904 601911



© Historic England

SITE NAME:	<b>Church of St Paul, Kirkgate</b>
DESIGNATION:	Listed Place of Worship grade II, WHS
CONDITION:	Poor
PRIORITY CATEGORY:	C (F)
OWNER TYPE:	Religious organisation
LIST ENTRY NUMBER:	1133546

Commissioners' Church of 1823 to 1825 designed in the Perpendicular style by John Oates of Halifax. Roofs, rainwater goods, high-level masonry and glazing are all in poor condition. Repair works to the south slope of the nave were carried out in 2015 with funding from the National Lottery Heritage Fund's former Grants for Places of Worship scheme. A second National Lottery Heritage Fund grant was accepted in 2017 and repairs to the north slope of the nave were completed in 2018. A final phase of work to repair the chancel is still required.

Contact: Zoe Kemp 01904 601911



© Historic England

SITE NAME:	<b>Church of St John, Wakefield Road</b>
DESIGNATION:	Listed Place of Worship grade II
CONDITION:	Poor
PRIORITY CATEGORY:	C (C)
OWNER TYPE:	Religious organisation
LIST ENTRY NUMBER:	1314137

Dating to 1842, this church was built at the expense of the Bowling Iron Company. The architects, RH and S Sharpe of York, were assisted by Fred Stott, works engineer at the Bowling Foundry, as its construction made extensive use of iron. Roof coverings, rainwater goods and cast iron windows are in poor condition.

Contact: Zoe Kemp 01904 601911



© Historic England

SITE NAME:	<b>Church of St Saviour, Ings Way, Fairweather Green</b>
DESIGNATION:	Listed Place of Worship grade II
CONDITION:	Poor
PRIORITY CATEGORY:	C (C)
OWNER TYPE:	Religious organisation
LIST ENTRY NUMBER:	1392312

Church of 1966 with attached hall of 1971, both designed by architect George Pace. Characterised by asymmetric arrangement of roofs, exposed structure and juxtaposition of materials, this is a complete and largely unaltered example of Pace's work. The asphalt roof and windows are in very poor condition. Repair works to the roof were carried out in 2016 with funding from the National Lottery Heritage Fund's former Grants for Places of Worship scheme. A further phase of work is required to repair the windows.

Contact: Zoe Kemp 01904 601911

#### PRIORITY CATEGORIES

- A** Immediate risk of further rapid deterioration or loss of fabric; no solution agreed.
- B** Immediate risk of further rapid deterioration or loss of fabric; solution agreed but not yet implemented.
- C** Slow decay; no solution agreed.
- D** Slow decay; solution agreed but not yet implemented.
- E** Under repair or in fair to good repair, but no user identified; or under threat of vacancy with no obvious new user (applicable only to buildings capable of beneficial use).
- F** Repair scheme in progress and (where applicable) end use or user identified; or functionally redundant buildings with new use agreed but not yet implemented.

**NOTE**  
Last year's priority category is shown in brackets (otherwise, New Entry is noted).

#### ABBREVIATIONS

CA	Conservation Area
LB	Listed Building
LPA	Local Planning Authority
NP	National Park
RPG	Registered Park and Garden
SM	Scheduled Monument
UA	Unitary Authority
WHS	World Heritage Site



© Historic England

SITE NAME:	<b>Church of St Paul and St Jude, Church Street</b>
DESIGNATION:	Listed Place of Worship grade II, CA
CONDITION:	Poor
PRIORITY CATEGORY:	C (C)
OWNER TYPE:	Religious organisation
LIST ENTRY NUMBER:	1133216

Large church with prominent spire and crossing tower dating from 1847 to 1848 by architects Mallinson and Healy. Roofs are in poor condition. Repairs were carried out in 2016 to the tower and spire and the chancel and north transept roofs with funding from the National Lottery Heritage Fund's former Grants for Places of Worship scheme. Further phases of repair are required to put the roofs of the nave, south transept, choir vestry and aisles into good condition. Unsuccessful applications to the National Lottery Heritage Fund have been made for the outstanding repairs.

Contact: Zoe Kemp 01904 601911



© Historic England

SITE NAME:	<b>Church of St James, Haworth Road Crossroads, Haworth, Cross Roads and Stanbury</b>
DESIGNATION:	Listed Place of Worship grade II
CONDITION:	Poor
PRIORITY CATEGORY:	C (C)
OWNER TYPE:	Religious organisation
LIST ENTRY NUMBER:	1266785

Parish church of 1909 to 1910 designed by JB Bailey & Son of Keighley. The building comprises nave with north and south aisles; chancel with organ chamber, vestry and sacristy and a north west porch which was to have formed the lowest stage of a tower that was never built. Aisle windows incorporate modern stained glass. Aisle roofs, rainwater goods and clerestory windows were repaired in 2016 with funding from the National Lottery Heritage Fund's former Grants for Places of Worship scheme. High-level roofs have subsequently deteriorated and require a further phase of repair.

Contact: Zoe Kemp 01904 601911



© Historic England

SITE NAME:	<b>Church of St Stephen, Donisthorpe Street, Trident</b>
DESIGNATION:	Listed Place of Worship grade II
CONDITION:	Poor
PRIORITY CATEGORY:	C (C)
OWNER TYPE:	Religious organisation
LIST ENTRY NUMBER:	1133174

Victorian city church. All roofs were in poor condition leading to extensive water penetration and timber decay throughout the church. Grant-aided repair works to the north, east and south elevations have now been completed with funding from both the National Lottery Heritage Fund and Historic England's former Repair Grants for Places of Worship scheme and National Lottery Heritage Fund's former Grants for Places of Worship scheme. Internal repairs including the installation of a new heating system have recently been undertaken. Repairs to the west elevation and tower are still required.

Contact: Zoe Kemp 01904 601911

SITE NAME:	<b>Twelve Apostles stone circle, Burley Moor, Burley</b>	LIST ENTRY NUMBER:	1011763
DESIGNATION:	Scheduled Monument	TREND:	Declining
CONDITION:	Generally unsatisfactory with major localised problems	NEW ENTRY?:	No
PRINCIPAL VULNERABILITY:	Visitor erosion - extensive	CONTACT:	Nicola Brown 01904 601985
OWNER TYPE:	Private		

SITE NAME:	<b>Late prehistoric enclosed settlement known as Catstones Ring on Catstones Hill, Cullingworth</b>	LIST ENTRY NUMBER:	1018240
DESIGNATION:	Scheduled Monument	TREND:	Declining
CONDITION:	Generally unsatisfactory with major localised problems	NEW ENTRY?:	No
PRINCIPAL VULNERABILITY:	Bracken	CONTACT:	Nicola Brown 01904 601985
OWNER TYPE:	Private		

**PRIORITY CATEGORIES**

- A** Immediate risk of further rapid deterioration or loss of fabric; no solution agreed.
- B** Immediate risk of further rapid deterioration or loss of fabric; solution agreed but not yet implemented.
- C** Slow decay; no solution agreed.
- D** Slow decay; solution agreed but not yet implemented.
- E** Under repair or in fair to good repair, but no user identified; or under threat of vacancy with no obvious new user (applicable only to buildings capable of beneficial use).
- F** Repair scheme in progress and (where applicable) end use or user identified; or functionally redundant buildings with new use agreed but not yet implemented.

**NOTE**  
Last year's priority category is shown in brackets (otherwise, New Entry is noted).

**ABBREVIATIONS**

- CA** Conservation Area
- LB** Listed Building
- LPA** Local Planning Authority
- NP** National Park
- RPG** Registered Park and Garden
- SM** Scheduled Monument
- UA** Unitary Authority
- WHS** World Heritage Site





© Historic England

SITE NAME:	<b>Whinburn, Keighley</b>	Gardens and pleasure grounds belonging to Whinburn Lodge partly laid out c1897 with additional formal landscaping and features dating from 1912 to 1938, with some design work in the latter period by TH Mawson and Son. The gardens are overgrown and its buildings and structures are in need of repair. The house has fine Edwardian interiors. The property is currently for sale.	
DESIGNATION:	Registered Park and Garden grade II, 3 LBs		
CONDITION:	Generally unsatisfactory with major localised problems		
VULNERABILITY:	High		
TREND:	Declining		
NEW ENTRY?:	No		
OWNER TYPE:	Private		
LIST ENTRY NUMBER:	1001643	Contact:	Chris Mayes 0191 269 1226

SITE NAME:	<b>Apsley Crescent, Manningham, Bradford</b>		
DESIGNATION:	Conservation Area, 15 LBs	NEW ENTRY?:	No
CONDITION:	Poor	TREND:	Deteriorating
VULNERABILITY:	Low	CONTACT:	Jon Ackroyd (LPA) 01274 433952

SITE NAME:	<b>Devonshire Park and Cliffe Castle, Keighley, Keighley</b>		
DESIGNATION:	Conservation Area, 10 LBs	NEW ENTRY?:	No
CONDITION:	Poor	TREND:	Deteriorating
VULNERABILITY:	Low	CONTACT:	Jon Ackroyd (LPA) 01274 433952

SITE NAME:	<b>Great Horton</b>		
DESIGNATION:	Conservation Area, 42 LBs, part in RPG grade II	NEW ENTRY?:	No
CONDITION:	Very bad	TREND:	Deteriorating
VULNERABILITY:	Low	CONTACT:	Jon Ackroyd (LPA) 01274 433952

SITE NAME:	<b>Heaton Estates</b>		
DESIGNATION:	Conservation Area, 8 LBs	NEW ENTRY?:	No
CONDITION:	Poor	TREND:	Deteriorating
VULNERABILITY:	Low	CONTACT:	Jon Ackroyd (LPA) 01274 433952

SITE NAME:	<b>Idle and The Green</b>		
DESIGNATION:	Conservation Area, 35 LBs	NEW ENTRY?:	No
CONDITION:	Very bad	TREND:	Deteriorating
VULNERABILITY:	Low	CONTACT:	Jon Ackroyd (LPA) 01274 433952

SITE NAME:	<b>Little Horton Lane, Bradford, Trident</b>		
DESIGNATION:	Conservation Area, 60 LBs	NEW ENTRY?:	No
CONDITION:	Poor	TREND:	Deteriorating
VULNERABILITY:	Low	CONTACT:	Jon Ackroyd (LPA) 01274 433952

SITE NAME:	<b>North Park Road</b>		
DESIGNATION:	Conservation Area, 12 LBs, part in RPG grade II	NEW ENTRY?:	No
CONDITION:	Very bad	TREND:	Deteriorating
VULNERABILITY:	Low	CONTACT:	Jon Ackroyd (LPA) 01274 433952

**PRIORITY CATEGORIES**

- A** Immediate risk of further rapid deterioration or loss of fabric; no solution agreed.
- B** Immediate risk of further rapid deterioration or loss of fabric; solution agreed but not yet implemented.
- C** Slow decay; no solution agreed.
- D** Slow decay; solution agreed but not yet implemented.
- E** Under repair or in fair to good repair, but no user identified; or under threat of vacancy with no obvious new user (applicable only to buildings capable of beneficial use).
- F** Repair scheme in progress and (where applicable) end use or user identified; or functionally redundant buildings with new use agreed but not yet implemented.

**NOTE**  
Last year's priority category is shown in brackets (otherwise, New Entry is noted).

**ABBREVIATIONS**

CA	Conservation Area
LB	Listed Building
LPA	Local Planning Authority
NP	National Park
RPG	Registered Park and Garden
SM	Scheduled Monument
UA	Unitary Authority
WHS	World Heritage Site

SITE NAME:	Southfield Square, Manningham, Bradford		
DESIGNATION:	Conservation Area, 6 LBs	NEW ENTRY?:	No
CONDITION:	Poor	TREND:	Deteriorating
VULNERABILITY:	Low	CONTACT:	Jon Ackroyd (LPA) 01274 433952

SITE NAME:	St Paul		
DESIGNATION:	Conservation Area, 18 LBs, part in RPG grade II	NEW ENTRY?:	No
CONDITION:	Very bad	TREND:	Deteriorating
VULNERABILITY:	Low	CONTACT:	Jon Ackroyd (LPA) 01274 433952

SITE NAME:	The Goitside, Bradford		
DESIGNATION:	Conservation Area, 5 LBs	NEW ENTRY?:	No
CONDITION:	Very bad	TREND:	Deteriorating
VULNERABILITY:	Low	CONTACT:	Jon Ackroyd (LPA) 01274 433952

SITE NAME:	Thornton		
DESIGNATION:	Conservation Area, 52 LBs	NEW ENTRY?:	No
CONDITION:	Very bad	TREND:	Deteriorating
VULNERABILITY:	Low	CONTACT:	Jon Ackroyd (LPA) 01274 433952

## BRADFORD / KIRKLEES / LEEDS



© Battlefields Trust

SITE NAME:	Battle of Adwalton Moor, Drighlington
DESIGNATION:	Registered Battlefield, LB grade II
CONDITION:	Generally satisfactory but with significant localised problems
VULNERABILITY:	High
TREND:	Stable
PRIORITY CATEGORY:	D (D)
OWNER TYPE:	Private
LIST ENTRY NUMBER:	1000000

The 1643 battle during the English Civil War on moorland outside Bradford in which some 14,000 men fought, gave control of the north of England to the Royalists. The battlefield faces various development pressures. Historic England is advising Local Planning Authorities on managing these issues through their respective Local Plans.

Contact: Kate Wilson 0191 269 1221

## CALDERDALE



© Historic England

SITE NAME:	Former boiler house and attached chimney to north of Old Lane Mill, Old Lane
DESIGNATION:	Listed Building grade II*
CONDITION:	Very bad
OCCUPANCY:	Vacant/not in use
PRIORITY CATEGORY:	C (C)
OWNER TYPE:	Private
LIST ENTRY NUMBER:	1272533

Boiler house and integral chimney of 1827 to 1828, built to serve Old Lane Mill which is the oldest and largest surviving example of a multi-storey, steam-powered, iron-framed textile mill in Halifax. Not in use and in poor repair.

Contact: Zoe Kemp 01904 601911

## PRIORITY CATEGORIES

- A** Immediate risk of further rapid deterioration or loss of fabric; no solution agreed.
- B** Immediate risk of further rapid deterioration or loss of fabric; solution agreed but not yet implemented.
- C** Slow decay; no solution agreed.
- D** Slow decay; solution agreed but not yet implemented.
- E** Under repair or in fair to good repair, but no user identified; or under threat of vacancy with no obvious new user (applicable only to buildings capable of beneficial use).
- F** Repair scheme in progress and (where applicable) end use or user identified; or functionally redundant buildings with new use agreed but not yet implemented.

**NOTE**  
Last year's priority category is shown in brackets (otherwise, New Entry is noted).

## ABBREVIATIONS

CA	Conservation Area
LB	Listed Building
LPA	Local Planning Authority
NP	National Park
RPG	Registered Park and Garden
SM	Scheduled Monument
UA	Unitary Authority
WHS	World Heritage Site



© Historic England

SITE NAME:	<b>Old Lane Mill, Old Lane, Rawson's Mill, Old Lane</b>
DESIGNATION:	Listed Building grade II*
CONDITION:	Poor
OCCUPANCY:	Vacant/not in use
PRIORITY CATEGORY:	C (C)
OWNER TYPE:	Private
LIST ENTRY NUMBER:	1244144

Worsted mill of 1825 to 1828, the oldest and largest surviving example of a multi-storey, steam-powered, iron-framed textile mill in Halifax. Unoccupied and in poor repair. This site has been subject to heritage crime.

Contact: Zoe Kemp 01904 601911



© Historic England

SITE NAME:	<b>Ovenden Hall, Ovenden Road</b>
DESIGNATION:	Listed Building grade II*
CONDITION:	Poor
OCCUPANCY:	Vacant/not in use
PRIORITY CATEGORY:	C (C)
OWNER TYPE:	Commercial company
LIST ENTRY NUMBER:	1242456

Completed 1662 for Joseph Fourness, a wealthy agent engaged in the buying and selling of cloth in London. It has an imposing south front of higher quality masonry, originally with three gables; the west wing was added in the late C19. A service wing was added in the C18 and has recently been converted to self-contained dwellings. The roof to the hall is in poor condition with attendant decay. The building has been subject to heritage crime. Historic England is working with the owners to cost repairs to the building and explore opportunities for reuse.

Contact: Jane Jackson 01904 601880



© Historic England

SITE NAME:	<b>Scout Hall, Lee Lane, Halifax</b>
DESIGNATION:	Listed Building grade II*
CONDITION:	Fair
OCCUPANCY:	Occupied/in use
PRIORITY CATEGORY:	F (F)
OWNER TYPE:	Private
LIST ENTRY NUMBER:	1203783

Late C17 house. The interior has been converted and is occupied as a dwelling. The external stone work repairs are not yet complete.

Contact: Jane Jackson 01904 601880



© Historic England

SITE NAME:	<b>Former lock-up, 121, Keighley Road, Illingworth, Halifax</b>
DESIGNATION:	Listed Building grade II*
CONDITION:	Very bad
OCCUPANCY:	Vacant/not in use
PRIORITY CATEGORY:	B (B)
OWNER TYPE:	Local authority
LIST ENTRY NUMBER:	1314017

Dating to 1823 the lock-up is a small two-storey building with coursed sandstone walls and stone slate roof. The roof covering and drainage is in very poor condition. North Halifax Historic Buildings Preservation Trust hopes to acquire the building by asset transfer from the Local Authority. A condition survey and options appraisal has been completed with grant from the Architectural Heritage Fund and a schedule of repair has been developed with grant from Historic England. A working party, organised by the Society for the Protection of Ancient Buildings, has carried out some holding repairs.

Contact: Zoe Kemp 01904 601911



© Historic England

SITE NAME:	<b>Double aisled barn to north west of Kirklees Priory Gatehouse, Kirklees Park, Brighouse</b>
DESIGNATION:	Listed Building grade I, RPG grade II
CONDITION:	Fair
OCCUPANCY:	Part occupied/part in use
PRIORITY CATEGORY:	C (C)
OWNER TYPE:	Private
LIST ENTRY NUMBER:	1133848

Aisled barn. One of the farm buildings of the former Priory, with a C15 timber frame, later stone-clad. The north east corner of stables and the north threshing porch are unstable. The roof of the stables is in poor condition, although some maintenance has been carried out. Repair and reuse is under discussion.

Contact: Giles Proctor 01904 601981

#### PRIORITY CATEGORIES

- A** Immediate risk of further rapid deterioration or loss of fabric; no solution agreed.
- B** Immediate risk of further rapid deterioration or loss of fabric; solution agreed but not yet implemented.
- C** Slow decay; no solution agreed.
- D** Slow decay; solution agreed but not yet implemented.
- E** Under repair or in fair to good repair, but no user identified; or under threat of vacancy with no obvious new user (applicable only to buildings capable of beneficial use).
- F** Repair scheme in progress and (where applicable) end use or user identified; or functionally redundant buildings with new use agreed but not yet implemented.

**NOTE**  
Last year's priority category is shown in brackets (otherwise, New Entry is noted).

#### ABBREVIATIONS

CA	Conservation Area
LB	Listed Building
LPA	Local Planning Authority
NP	National Park
RPG	Registered Park and Garden
SM	Scheduled Monument
UA	Unitary Authority
WHS	World Heritage Site



© Historic England

SITE NAME:	<b>Home Farm Building No. 6, Kirklees Park, Brighouse</b>
DESIGNATION:	Listed Building grade II*, RPG grade II
CONDITION:	Very bad
OCCUPANCY:	Vacant/not in use
PRIORITY CATEGORY:	C (A)
OWNER TYPE:	Private
LIST ENTRY NUMBER:	I 133805

Early C17 cowhouse and a two cell house, possibly originally slaughter house. The east gable wall and the roof have partially collapsed. The fallen material has been cleared and the building has been made safe.

Contact: Giles Proctor 01904 601981



© Historic England

SITE NAME:	<b>L-shaped aisled barn, Kirklees Park, Brighouse</b>
DESIGNATION:	Listed Building grade II*, RPG grade II
CONDITION:	Fair
OCCUPANCY:	Vacant/not in use
PRIORITY CATEGORY:	C (C)
OWNER TYPE:	Private
LIST ENTRY NUMBER:	I 133808

Aisled barn, early C16, encased in stone during the early to mid-C17. An area of roof is missing to the north and there is some timber decay to the frame. Some maintenance has been undertaken.

Contact: Giles Proctor 01904 601981



© Historic England

SITE NAME:	<b>Malthouse, Kirklees Park, Brighouse</b>
DESIGNATION:	Listed Building grade I, RPG grade II
CONDITION:	Fair
OCCUPANCY:	Vacant/not in use
PRIORITY CATEGORY:	C (C)
OWNER TYPE:	Private
LIST ENTRY NUMBER:	I 133809

Malthouse, late C17, which forms part of a farm complex. The building is in a stable condition, but disused.

Contact: Giles Proctor 01904 601981



© Historic England

SITE NAME:	<b>Broad Bottom Old Hall, Mytholmroyd, Hebden Royd</b>
DESIGNATION:	Listed Building grade II*
CONDITION:	Fair
OCCUPANCY:	Vacant/not in use
PRIORITY CATEGORY:	D (D)
OWNER TYPE:	Private
LIST ENTRY NUMBER:	I 279330

A rare and important example of an aisled timber-framed open hall dating to 1464 and encased in stone in late-C16. Watertight but vacant for some years and vulnerable to decay without a sustaining use. Old Hall was probably built for the Draper family, who were cloth merchants. The estate is typical of the post-medieval economy of the Calder valley combining small-scale farming with textile production. Tree ring dating and a historical and architectural survey have been completed. A Project Development Grant for Heritage at Risk has been offered and accepted in 2019.

Contact: Zoe Kemp 01904 601911



© Historic England

SITE NAME:	<b>Barn to north west of Greenwood Lee, Widdop Road, Heptonstall</b>
DESIGNATION:	Listed Building grade II*
CONDITION:	Very bad
OCCUPANCY:	Vacant/not in use
PRIORITY CATEGORY:	C (C)
OWNER TYPE:	Private
LIST ENTRY NUMBER:	I 265719

Late C16 aisled barn. Major failure of roof structure and loss of roof covering. Some temporary holding repairs have been undertaken.

Contact: Nicola Brown 01904 601985

**PRIORITY CATEGORIES**

- A** Immediate risk of further rapid deterioration or loss of fabric; no solution agreed.
- B** Immediate risk of further rapid deterioration or loss of fabric; solution agreed but not yet implemented.
- C** Slow decay; no solution agreed.
- D** Slow decay; solution agreed but not yet implemented.
- E** Under repair or in fair to good repair, but no user identified; or under threat of vacancy with no obvious new user (applicable only to buildings capable of beneficial use).
- F** Repair scheme in progress and (where applicable) end use or user identified; or functionally redundant buildings with new use agreed but not yet implemented.

**NOTE**  
Last year's priority category is shown in brackets (otherwise, New Entry is noted).

**ABBREVIATIONS**

- CA** Conservation Area
- LB** Listed Building
- LPA** Local Planning Authority
- NP** National Park
- RPG** Registered Park and Garden
- SM** Scheduled Monument
- UA** Unitary Authority
- WHS** World Heritage Site





© Historic England

SITE NAME:	<b>Wainsgate Baptist Church, Wainsgate Lane, Hebden Bridge, Wadsworth</b>
DESIGNATION:	Listed Building grade II*
CONDITION:	Poor
OCCUPANCY:	Part occupied/part in use
PRIORITY CATEGORY:	C (C)
OWNER TYPE:	Charity (heritage)
LIST ENTRY NUMBER:	1227399

Former chapel with attached Sunday school and minister's house dating from 1859. The chapel is now wind and water tight following grant-aided repairs but the interior remains in very poor condition following prolonged and extensive water ingress and this is limiting the use of the building.

Contact: Nicola Brown 01904 601985



© Historic England

SITE NAME:	<b>Church of St Thomas Charlestown, St Thomas Street, Halifax</b>
DESIGNATION:	Listed Place of Worship grade II
CONDITION:	Poor
PRIORITY CATEGORY:	C (C)
OWNER TYPE:	Religious organisation
LIST ENTRY NUMBER:	1254025

A Victorian church, prominently located above Halifax. The roof slates and rainwater goods are in poor condition and the stonework is deteriorating.

Contact: Zoe Kemp 01904 601911



© Historic England

SITE NAME:	<b>Church of St Peter, Town Gate, Halifax</b>
DESIGNATION:	Listed Place of Worship grade I
CONDITION:	Poor
PRIORITY CATEGORY:	C (C)
OWNER TYPE:	Religious organisation
LIST ENTRY NUMBER:	1313775

Church of 1763 to 1766 in the Classical style, based on the design for the Church of the Holy Trinity, Leeds. The building incorporates a nave with massive composite columns and horseshoe gallery, north organ chamber and vestry, apsidal sanctuary and three-stage west tower. The finely decorated interior is particularly noteworthy and includes Royal Arms dated 1766 flanked by four cartouches with coats of arms by Guiseppe Cortese, the Ten Commandments and relief figures of Moses and Jesus. Water ingress is causing damage to the finishes and decorations.

Contact: Zoe Kemp 01904 601911



© Historic England

SITE NAME:	<b>Church of St Paul, Queen's Road, King Cross</b>
DESIGNATION:	Listed Place of Worship grade II*
CONDITION:	Poor
PRIORITY CATEGORY:	D (D)
OWNER TYPE:	Religious organisation
LIST ENTRY NUMBER:	1258113

Large parish church of 1911 to 1912 in the free-Perpendicular style by Sir Charles Nicholson. The church comprises a three-stage west tower; nave with aisles and porches; chancel with chapel, vestries and an organ chamber with a south-west bellcote turret. Masonry is in very poor condition, particularly to the tower which suffers extensive water ingress. Tower roof is also poor. A National Lottery Heritage Fund Grants for Places of Worship Project Development grant was accepted in 2017.

Contact: Zoe Kemp 01904 601911



© Historic England

SITE NAME:	<b>Christ Church, Church Lane, Mount Pellon</b>
DESIGNATION:	Listed Place of Worship grade II
CONDITION:	Poor
PRIORITY CATEGORY:	C (D)
OWNER TYPE:	Religious organisation
LIST ENTRY NUMBER:	1313998

Large Gothic Revival Commissioners' Church built in 1853 to 1854. Roofs and rainwater goods are in poor condition and structural issues are affecting the south arcade. A National Lottery Heritage Fund Grants for Places of Worship Repair grant was accepted in 2018 and repairs have been carried out to the south arcade and the roofs, masonry and rainwater goods of the tower and Lady Chapel. A further phase of roof repair will be required to return all of the building to good condition.

Contact: Zoe Kemp 01904 601911

#### PRIORITY CATEGORIES

- A** Immediate risk of further rapid deterioration or loss of fabric; no solution agreed.
- B** Immediate risk of further rapid deterioration or loss of fabric; solution agreed but not yet implemented.
- C** Slow decay; no solution agreed.
- D** Slow decay; solution agreed but not yet implemented.
- E** Under repair or in fair to good repair, but no user identified; or under threat of vacancy with no obvious new user (applicable only to buildings capable of beneficial use).
- F** Repair scheme in progress and (where applicable) end use or user identified; or functionally redundant buildings with new use agreed but not yet implemented.

**NOTE**  
Last year's priority category is shown in brackets (otherwise, New Entry is noted).

#### ABBREVIATIONS

CA	Conservation Area
LB	Listed Building
LPA	Local Planning Authority
NP	National Park
RPG	Registered Park and Garden
SM	Scheduled Monument
UA	Unitary Authority
WHS	World Heritage Site



© Historic England

SITE NAME:	<b>Church of St James, Church Lane, Hebden Royd</b>
DESIGNATION:	Listed Place of Worship grade II
CONDITION:	Fair
PRIORITY CATEGORY:	F (D)
OWNER TYPE:	Religious organisation
LIST ENTRY NUMBER:	1229139

Early C19 Gothic church, with additions by Richard Norman Shaw. The north slope of the roof was re-covered in 2016 with the support of a National Lottery Heritage Fund Grant for Places of Worship. A further grant has been offered for the recovering of the south roof slope and work has commenced.

Contact: Giles Proctor 01904 601981



© Historic England

SITE NAME:	<b>Church of St Michael and All Angels, Burnley Road, Todmorden</b>
DESIGNATION:	Listed Place of Worship grade II
CONDITION:	Poor
PRIORITY CATEGORY:	C (C)
OWNER TYPE:	Religious organisation
LIST ENTRY NUMBER:	1133755

A Gothic/Tudor Revival church dating to 1902 with embattled west tower and octagonal spire. The building is constructed from hammer-dressed stone with ashlar dressings. A phase of work supported by a National Lottery Heritage Fund Grant for Places of Worship has been completed, but further work is required to the vestry and south aisle roofs and the tower.

Contact: Giles Proctor 01904 601981

SITE NAME:	<b>Castle Hill univallate defended settlement, Kirklees Park</b>	
DESIGNATION:	Scheduled Monument, LB grade II, RPG grade II	LIST ENTRY NUMBER: 1005806
CONDITION:	Generally unsatisfactory with major localised problems	TREND: Declining
PRINCIPAL VULNERABILITY:	Scrub/tree growth	NEW ENTRY?: No
OWNER TYPE:	Private	CONTACT: Nicola Brown 01904 601985

SITE NAME:	<b>Mill gas plant, Shaw Lodge Mills</b>	
DESIGNATION:	Scheduled Monument	LIST ENTRY NUMBER: 1005783
CONDITION:	Generally unsatisfactory with major localised problems	TREND: Declining
PRINCIPAL VULNERABILITY:	Collapse	NEW ENTRY?: No
OWNER TYPE:	Private	CONTACT: Nicola Brown 01904 601985

SITE NAME:	<b>Ventilation chimney and furnace house 260m south of Park Farm</b>	
DESIGNATION:	Scheduled Monument, part in RPG grade II	LIST ENTRY NUMBER: 1017655
CONDITION:	Generally unsatisfactory with major localised problems	TREND: Declining
PRINCIPAL VULNERABILITY:	Collapse	NEW ENTRY?: No
OWNER TYPE:	Private	CONTACT: Nicola Brown 01904 601985

SITE NAME:	<b>Cairnfield on Ringstone Edge Moor, 240m south west of Clay House, Ripponden</b>	
DESIGNATION:	Scheduled Monument	LIST ENTRY NUMBER: 1018560
CONDITION:	Generally unsatisfactory with major localised problems	TREND: Declining
PRINCIPAL VULNERABILITY:	Arable ploughing	NEW ENTRY?: No
OWNER TYPE:	Private	CONTACT: Nicola Brown 01904 601985

#### PRIORITY CATEGORIES

- A** Immediate risk of further rapid deterioration or loss of fabric; no solution agreed.
- B** Immediate risk of further rapid deterioration or loss of fabric; solution agreed but not yet implemented.
- C** Slow decay; no solution agreed.
- D** Slow decay; solution agreed but not yet implemented.
- E** Under repair or in fair to good repair, but no user identified; or under threat of vacancy with no obvious new user (applicable only to buildings capable of beneficial use).
- F** Repair scheme in progress and (where applicable) end use or user identified; or functionally redundant buildings with new use agreed but not yet implemented.

**NOTE**  
Last year's priority category is shown in brackets (otherwise, New Entry is noted).

#### ABBREVIATIONS

CA	Conservation Area
LB	Listed Building
LPA	Local Planning Authority
NP	National Park
RPG	Registered Park and Garden
SM	Scheduled Monument
UA	Unitary Authority
WHS	World Heritage Site



SITE NAME:	<b>Ring cairn known as the Ring of Stones on Ringstone Edge Moor, 800m south of Upper Gosling Royd, Ripponden</b>		
DESIGNATION:	Scheduled Monument	LIST ENTRY NUMBER:	1018559
CONDITION:	Generally satisfactory but with significant localised problems	TREND:	Unknown
PRINCIPAL VULNERABILITY:	Arable clipping	NEW ENTRY?:	No
OWNER TYPE:	Private	CONTACT:	Nicola Brown 01904 601985
SITE NAME:	<b>Akroydon</b>		
DESIGNATION:	Conservation Area, 27 LBs	NEW ENTRY?:	No
CONDITION:	Poor	TREND:	Deteriorating
VULNERABILITY:	Medium	CONTACT:	Kate Peach (LPA) 01422 392265
SITE NAME:	<b>Elland</b>		
DESIGNATION:	Conservation Area, 20 LBs	NEW ENTRY?:	No
CONDITION:	Very bad	TREND:	Unknown
VULNERABILITY:	Low	CONTACT:	Kate Peach (LPA) 01422 392265
SITE NAME:	<b>Mytholmroyd, Hebden Royd</b>		
DESIGNATION:	Conservation Area, 23 LBs	NEW ENTRY?:	No
CONDITION:	Poor	TREND:	Deteriorating
VULNERABILITY:	Medium	CONTACT:	Kate Peach (LPA) 01422 392265

**KIRKLEES**

© Historic England

SITE NAME:	<b>Former Huddersfield Infirmary</b>
DESIGNATION:	Listed Building grade II*, CA
CONDITION:	Poor
OCCUPANCY:	Vacant/not in use
PRIORITY CATEGORY:	C (C)
OWNER TYPE:	Commercial company
LIST ENTRY NUMBER:	1228645

Huddersfield's first infirmary was opened in 1831 to designs by architect John Oates. It was built in response to concerns about industrial accidents and funded by public donations. Originally set in landscaped gardens, its grand entrance was modelled on a Greek temple. Through later additions, its accommodation grew from 20 beds to 85 by 1885. It was last in use as a college. The roof is leaking significantly causing damage to the roof structure, walls and interior. The building has been subject to heritage crime. Its re-use forms part of a major mixed use development proposal, Trinity West.

Contact: Jane Jackson 01904 601880



© Historic England

SITE NAME:	<b>New House Hall, Newhouse Road</b>
DESIGNATION:	Listed Building grade II*
CONDITION:	Very bad
OCCUPANCY:	Vacant/not in use
PRIORITY CATEGORY:	F (F)
OWNER TYPE:	Private
LIST ENTRY NUMBER:	1279156

Built by Thomas Brooke in c1550, the hall range and solar wing were altered in C17 by later generations of the Brooke family and the east wing was rebuilt in 1865 and refronted in 1903. The oldest part of the hall was extensively damaged by a fire in April 2017. Since that time, with the advice of Historic England, the building has been protected with a temporary roof. The owners continue to live on site.

Contact: Giles Proctor 01904 601981

**PRIORITY CATEGORIES**

- A** Immediate risk of further rapid deterioration or loss of fabric; no solution agreed.
- B** Immediate risk of further rapid deterioration or loss of fabric; solution agreed but not yet implemented.
- C** Slow decay; no solution agreed.
- D** Slow decay; solution agreed but not yet implemented.
- E** Under repair or in fair to good repair, but no user identified; or under threat of vacancy with no obvious new user (applicable only to buildings capable of beneficial use).
- F** Repair scheme in progress and (where applicable) end use or user identified; or functionally redundant buildings with new use agreed but not yet implemented.

**NOTE**  
Last year's priority category is shown in brackets (otherwise, New Entry is noted).

**ABBREVIATIONS**

CA	Conservation Area
LB	Listed Building
LPA	Local Planning Authority
NP	National Park
RPG	Registered Park and Garden
SM	Scheduled Monument
UA	Unitary Authority
WHS	World Heritage Site



© Historic England

**SITE NAME:** Boiler house, engine house, rope race, water tower and powerhouse at Westwood Mills, Lowestwood Lane, Linthwaite, Huddersfield

**DESIGNATION:** Listed Building grade II\*, CA

**CONDITION:** Very bad

**OCCUPANCY:** Vacant/not in use

**PRIORITY CATEGORY:** A (A)

**OWNER TYPE:** Commercial company

**LIST ENTRY NUMBER:** 1271263

An early C19 mill complex, with some later C19 alterations. Buildings include former scribbling, carding and fulling mill, office, warehouse, workshops, boiler and engine house. Interiors and roofs stripped for refurbishment. Part lacks roof covering.

Contact: Jane Jackson 01904 601880



© Historic England

**SITE NAME:** Mill Dam at Westwood Mills, Lowestwood Lane, Linthwaite, Huddersfield

**DESIGNATION:** Listed Building grade II\*, CA

**CONDITION:** Poor

**OCCUPANCY:** Vacant/not in use

**PRIORITY CATEGORY:** A (A)

**OWNER TYPE:** Commercial company

**LIST ENTRY NUMBER:** 1271264

An early C19 mill complex, with some later C19 alterations. Buildings include former scribbling, carding and fulling mill, office, warehouse, workshops, boiler and engine house. Interiors and roofs stripped for refurbishment. Part lacks roof covering.

Contact: Jane Jackson 01904 601880



© Historic England

**SITE NAME:** North Range at Westwood Mills, Lowestwood Lane, Linthwaite, Huddersfield

**DESIGNATION:** Listed Building grade II\*, CA

**CONDITION:** Very bad

**OCCUPANCY:** Vacant/not in use

**PRIORITY CATEGORY:** A (A)

**OWNER TYPE:** Commercial company

**LIST ENTRY NUMBER:** 1216965

An early C19 mill complex with some later C19 alterations. Buildings include former scribbling, carding, and fulling mill, office, warehouse workshops, boiler and engine house. Interiors and roofs stripped for refurbishment. Part lacks roof covering.

Contact: Jane Jackson 01904 601880



© Historic England

**SITE NAME:** Offices and workshop ranges at Westwood Mills, Lowestwood Lane, Linthwaite, Huddersfield

**DESIGNATION:** Listed Building grade II\*, CA

**CONDITION:** Very bad

**OCCUPANCY:** Vacant/not in use

**PRIORITY CATEGORY:** A (A)

**OWNER TYPE:** Commercial company

**LIST ENTRY NUMBER:** 1217132

An early C19 mill complex, with some later C19 alterations. Buildings include former scribbling, carding and fulling mill, office, warehouse, workshops, boiler and engine house. Interiors and roofs stripped for refurbishment. Part lacks roof covering.

Contact: Jane Jackson 01904 601880



© Historic England

**SITE NAME:** West Block at Westwood Mills, Lowestwood Lane, Linthwaite, Huddersfield

**DESIGNATION:** Listed Building grade II\*, CA

**CONDITION:** Very bad

**OCCUPANCY:** Vacant/not in use

**PRIORITY CATEGORY:** A (A)

**OWNER TYPE:** Commercial company

**LIST ENTRY NUMBER:** 1216966

An early C19 mill complex, with some later C19 alterations. Buildings include former scribbling, carding and fulling mill, office, warehouse, workshops, boiler and engine house. Interiors and roofs stripped for refurbishment. Part lacks roof covering.

Contact: Jane Jackson 01904 601880

#### PRIORITY CATEGORIES

- A** Immediate risk of further rapid deterioration or loss of fabric; no solution agreed.  
**B** Immediate risk of further rapid deterioration or loss of fabric; solution agreed but not yet implemented.  
**C** Slow decay; no solution agreed.

- D** Slow decay; solution agreed but not yet implemented.  
**E** Under repair or in fair to good repair, but no user identified; or under threat of vacancy with no obvious new user (applicable only to buildings capable of beneficial use).

- F** Repair scheme in progress and (where applicable) end use or user identified; or functionally redundant buildings with new use agreed but not yet implemented.

**NOTE**  
 Last year's priority category is shown in brackets (otherwise, New Entry is noted).

#### ABBREVIATIONS

- CA** Conservation Area  
**LB** Listed Building  
**LPA** Local Planning Authority  
**NP** National Park  
**RPG** Registered Park and Garden  
**SM** Scheduled Monument  
**UA** Unitary Authority  
**WHS** World Heritage Site



© Historic England

SITE NAME:	<b>Hopton Congregational Church, Calder Road, Mirfield</b>
DESIGNATION:	Listed Building grade II*
CONDITION:	Fair
OCCUPANCY:	Part occupied/part in use
PRIORITY CATEGORY:	F (D)
OWNER TYPE:	Private
LIST ENTRY NUMBER:	1134675

Former church with attached school buildings to rear dated 1829. Largely unaltered and retaining box pews in the body of the church and original windows throughout. Water penetration has resulted in patches of timber decay and a failing roof truss. Planning Permission granted for enabling development subject to a Section 106 agreement over phasing of repair work to the church. Some repairs to roof already carried out. New owners have carried out repairs to windows and pews.

Contact: Zoe Kemp 01904 601911



© Historic England

SITE NAME:	<b>Christ Church, Church Lane, Batley and Liversedge</b>
DESIGNATION:	Listed Place of Worship grade II
CONDITION:	Poor
PRIORITY CATEGORY:	C (C)
OWNER TYPE:	Religious organisation
LIST ENTRY NUMBER:	1313710

1812 to 1816 by Thomas Taylor of Leeds. Gothic in style with west tower. Roofs are in poor repair. Repairs to tower completed with funding from National Lottery Heritage Fund and Historic England's former Repair Grant for Places of Worship scheme. A further phase of work to repair the north elevation is required.

Contact: Zoe Kemp 01904 601911



© Historic England

SITE NAME:	<b>Church of St Stephen, Lidget Street, Huddersfield</b>
DESIGNATION:	Listed Place of Worship grade II
CONDITION:	Poor
PRIORITY CATEGORY:	C (C)
OWNER TYPE:	Religious organisation
LIST ENTRY NUMBER:	1134994

Building of 1829 by John Oates of Halifax in Gothic style. Tower roof, masonry, rainwater goods and drainage in poor condition. Repair works to the tower and south porch were carried out in 2015 with funding from the National Lottery Heritage Fund's former Grants for Places of Worship scheme. A further phase of repair is required to return the church to good condition. An unsuccessful application to National Lottery Heritage Fund was made in 2017.

Contact: Zoe Kemp 01904 601911



© Historic England

SITE NAME:	<b>Church of St Thomas, Manchester Road, Huddersfield</b>
DESIGNATION:	Listed Place of Worship grade II*
CONDITION:	Poor
PRIORITY CATEGORY:	C (C)
OWNER TYPE:	Religious organisation
LIST ENTRY NUMBER:	1134950

Church of 1857 to 1859 by Sir George Gilbert Scott. Roofs and tower masonry in poor condition. North and south roof slopes have now been successfully repaired with two phases of funding from the National Lottery Heritage Fund and Historic England's former Repair Grants for Places of Worship scheme and the National Lottery Heritage Fund's former Grants for Places of Worship scheme. However, a further phase of repair is needed to return the tower to good condition.

Contact: Zoe Kemp 01904 601911



© Historic England

SITE NAME:	<b>Church of St John, St John's Road, Huddersfield</b>
DESIGNATION:	Listed Place of Worship grade II*, CA
CONDITION:	Poor
PRIORITY CATEGORY:	C (F)
OWNER TYPE:	Religious organisation
LIST ENTRY NUMBER:	1217625

Victorian church by William Butterfield with tower and spire. Works to stabilise and repair the east end of the church and to repair the roofs on the north side of the church were carried out with grant-aid under the former National Lottery Heritage Fund and Historic England Repair Grant for Places of Worship scheme. A National Lottery Heritage Fund Grants for Places of Worship Repair grant was accepted in 2018 and repairs to the south side of the church have been completed. A further phase of work to repair the west window is required.

Contact: Zoe Kemp 01904 601911

**PRIORITY CATEGORIES**


- A** Immediate risk of further rapid deterioration or loss of fabric; no solution agreed.
- B** Immediate risk of further rapid deterioration or loss of fabric; solution agreed but not yet implemented.
- C** Slow decay; no solution agreed.
- D** Slow decay; solution agreed but not yet implemented.
- E** Under repair or in fair to good repair, but no user identified; or under threat of vacancy with no obvious new user (applicable only to buildings capable of beneficial use).
- F** Repair scheme in progress and (where applicable) end use or user identified; or functionally redundant buildings with new use agreed but not yet implemented.

**NOTE**  
Last year's priority category is shown in brackets (otherwise, New Entry is noted).

**ABBREVIATIONS**

- CA** Conservation Area
- LB** Listed Building
- LPA** Local Planning Authority
- NP** National Park
- RPG** Registered Park and Garden
- SM** Scheduled Monument
- UA** Unitary Authority
- WHS** World Heritage Site





© Historic England

SITE NAME:	<b>Church of St Mark, St Marks Road, Huddersfield</b>
DESIGNATION:	Listed Place of Worship grade II
CONDITION:	Poor
PRIORITY CATEGORY:	C (C)
OWNER TYPE:	Religious organisation
LIST ENTRY NUMBER:	1217677

Parish church of 1877 to 1882 in the Decorated style with south-west tower added in 1914. Roofs, rainwater goods and masonry are in poor condition.

Contact: Zoe Kemp 01904 601911




© Historic England

SITE NAME:	<b>Church of the Holy Trinity, Trinity Street, Huddersfield</b>
DESIGNATION:	Listed Place of Worship grade II*, CA
CONDITION:	Poor
PRIORITY CATEGORY:	C (C)
OWNER TYPE:	Religious organisation
LIST ENTRY NUMBER:	1223128

Gothic style parish church of 1816 to 1819 by Leeds architect Thomas Taylor, built to serve the growing population housed in the middle class villas and terraces of the surrounding area. Roof defects are causing localised deterioration of internal finishes and decorations. Repairs to the south nave and south aisle roofs completed in 2017 with a grant from the National Lottery Heritage Fund's former Grants for Places of Worship scheme. A further phase of work is required to repair the remaining roofs. An unsuccessful application to National Lottery Heritage Fund was made in 2017.

Contact: Zoe Kemp 01904 601911



© Historic England

SITE NAME:	<b>Christ Church, Woodhouse Hill, Huddersfield</b>
DESIGNATION:	Listed Place of Worship grade II
CONDITION:	Poor
PRIORITY CATEGORY:	C (C)
OWNER TYPE:	Religious organisation
LIST ENTRY NUMBER:	1225622

Gothic Revival parish church of 1823 to 1824 by Leeds architect Thomas Taylor, built to accommodate the growing population of industrial Huddersfield. Widespread defects affecting weathering details, rainwater goods, masonry and windows. Structural movement in evidence to organ chamber, tower and spire. Repairs to the tower and spire and general masonry have been completed in 2018 with a National Lottery Heritage Fund Grant for Places of Worship. A further phase of work to repair the organ chamber is required.

Contact: Zoe Kemp 01904 601911



© Historic England

SITE NAME:	<b>Church of Emmanuel, Huddersfield Road, Kirkburton</b>
DESIGNATION:	Listed Place of Worship grade II
CONDITION:	Poor
PRIORITY CATEGORY:	C (C)
OWNER TYPE:	Religious organisation
LIST ENTRY NUMBER:	1135365

Gothic Revival church dating to 1868 with arched, braced hammerbeam roof. Repair works to the nave and chancel ridges were carried out in 2016 with funding from the National Lottery Heritage Fund's former Grants for Places of Worship scheme. Issues with the tower masonry have also been identified and a future phase of repair is required to return the tower to good condition.

Contact: Zoe Kemp 01904 601911



© Historic England

SITE NAME:	<b>Church of St Thomas, Marsh Hall Lane, Kirkburton</b>
DESIGNATION:	Listed Place of Worship grade II, CA
CONDITION:	Poor
PRIORITY CATEGORY:	C (C)
OWNER TYPE:	Religious organisation
LIST ENTRY NUMBER:	1135375

Gothic Revival church by James Mallinson and William Swinden Barber consecrated in 1870. The church comprises five-bay nave and two-bay chancel with organ chamber and vestry on north side and three-stage tower with spire on south side. The east window is in poor condition, held in place with temporary supports; roofs, rainwater goods and masonry also poor. An unsuccessful application to National Lottery Heritage Fund's former Grants for Places of Worship scheme was made in 2017.

Contact: Zoe Kemp 01904 601911


#### PRIORITY CATEGORIES

- A** Immediate risk of further rapid deterioration or loss of fabric; no solution agreed.
- B** Immediate risk of further rapid deterioration or loss of fabric; solution agreed but not yet implemented.
- C** Slow decay; no solution agreed.
- D** Slow decay; solution agreed but not yet implemented.
- E** Under repair or in fair to good repair, but no user identified; or under threat of vacancy with no obvious new user (applicable only to buildings capable of beneficial use).
- F** Repair scheme in progress and (where applicable) end use or user identified; or functionally redundant buildings with new use agreed but not yet implemented.

**NOTE**  
Last year's priority category is shown in brackets (otherwise, New Entry is noted).

#### ABBREVIATIONS

CA	Conservation Area
LB	Listed Building
LPA	Local Planning Authority
NP	National Park
RPG	Registered Park and Garden
SM	Scheduled Monument
UA	Unitary Authority
WHS	World Heritage Site



SITE NAME:	Church of St Mary, Church Lane, Mirfield
DESIGNATION:	Listed Place of Worship grade II*
CONDITION:	Poor
PRIORITY CATEGORY:	C (C)
OWNER TYPE:	Religious organisation
LIST ENTRY NUMBER:	1134677

Large Victorian church dating from 1871, designed in the Early English style by Sir George Gilbert Scott. Repairs to high-level tower masonry and tower roof covering were carried out in 2015 with funding from the National Lottery Heritage Fund's former Grants for Places of Worship scheme. A further phase of work is required to repair the vestry and rainwater goods. An unsuccessful application to National Lottery Heritage Fund was made in 2017.

Contact: Zoe Kemp 01904 601911

© Historic England

SITE NAME:	Emley Day Holes, 200m east of Churchill Farm, Denby Dale		
DESIGNATION:	Scheduled Monument	LIST ENTRY NUMBER:	1017656
CONDITION:	Generally unsatisfactory with major localised problems	TREND:	Declining
PRINCIPAL VULNERABILITY:	Scrub/tree growth	NEW ENTRY?:	No
OWNER TYPE:	Private	CONTACT:	Nicola Brown 01904 601985

SITE NAME:	Medieval ironstone pits south of Bentley Grange, Denby Dale		
DESIGNATION:	Scheduled Monument	LIST ENTRY NUMBER:	1005786
CONDITION:	Generally satisfactory but with significant localised problems	TREND:	Declining
PRINCIPAL VULNERABILITY:	Scrub/tree growth	NEW ENTRY?:	No
OWNER TYPE:	Private	CONTACT:	Nicola Brown 01904 601985

SITE NAME:	Crosland Lower Hall moated site, Meltham		
DESIGNATION:	Scheduled Monument	LIST ENTRY NUMBER:	1013896
CONDITION:	Generally satisfactory but with significant localised problems	TREND:	Declining
PRINCIPAL VULNERABILITY:	Development requiring planning permission	NEW ENTRY?:	No
OWNER TYPE:	Private	CONTACT:	Nicola Brown 01904 601985

SITE NAME:	Birkby, Huddersfield		
DESIGNATION:	Conservation Area, 33 LBs	NEW ENTRY?:	No
CONDITION:	Poor	TREND:	Deteriorating
VULNERABILITY:	High	CONTACT:	Nigel Hunston (LPA) 01484 221000

SITE NAME:	Dewsbury		
DESIGNATION:	Conservation Area, 41 LBs	NEW ENTRY?:	No
CONDITION:	Very bad	TREND:	Deteriorating
VULNERABILITY:	Low	CONTACT:	Nigel Hunston (LPA) 01484 221000

SITE NAME:	Holmfirth		
DESIGNATION:	Conservation Area, 38 LBs	NEW ENTRY?:	No
CONDITION:	Very bad	TREND:	Deteriorating significantly
VULNERABILITY:	Medium	CONTACT:	Nigel Hunston (LPA) 01484 221000

SITE NAME:	Huddersfield, Huddersfield		
DESIGNATION:	Conservation Area, 213 LBs	NEW ENTRY?:	No
CONDITION:	Very bad	TREND:	Deteriorating
VULNERABILITY:	Medium	CONTACT:	Nigel Hunston (LPA) 01484 221000

#### PRIORITY CATEGORIES

- A** Immediate risk of further rapid deterioration or loss of fabric; no solution agreed.
- B** Immediate risk of further rapid deterioration or loss of fabric; solution agreed but not yet implemented.
- C** Slow decay; no solution agreed.
- D** Slow decay; solution agreed but not yet implemented.
- E** Under repair or in fair to good repair, but no user identified; or under threat of vacancy with no obvious new user (applicable only to buildings capable of beneficial use).
- F** Repair scheme in progress and (where applicable) end use or user identified; or functionally redundant buildings with new use agreed but not yet implemented.

**NOTE**  
Last year's priority category is shown in brackets (otherwise, New Entry is noted).

#### ABBREVIATIONS

CA	Conservation Area
LB	Listed Building
LPA	Local Planning Authority
NP	National Park
RPG	Registered Park and Garden
SM	Scheduled Monument
UA	Unitary Authority
WHS	World Heritage Site



## LEEDS



© Historic England

SITE NAME:	<b>Calverley Old Hall, 14-24, Woodhall Road</b>
DESIGNATION:	Listed Building grade I, CA
CONDITION:	Poor
OCCUPANCY:	Part occupied/part in use
PRIORITY CATEGORY:	C (C)
OWNER TYPE:	Charity (heritage)
LIST ENTRY NUMBER:	1265966

Medieval manor house with C15 Great Hall, solar wing and chapel, also later extensions and alterations. The site was purchased by a charitable trust in 1981 to ensure that it remained in single ownership. Phased repairs have been carried out and part of the site is now in good condition and used as holiday accommodation. The unoccupied buildings are generally in poor condition and the timber-framed solar wing is of particular concern due to ongoing water ingress. A competition was held in 2017 and a design team has been appointed to work up proposals for repair and conversion.

Contact: Zoe Kemp 01904 601911



© Historic England

SITE NAME:	<b>Little Temple, Temple Newsam Park</b>
DESIGNATION:	Listed Building grade II*, RPG grade II
CONDITION:	Poor
OCCUPANCY:	N/A
PRIORITY CATEGORY:	C (C)
OWNER TYPE:	Local authority
LIST ENTRY NUMBER:	1255949

A garden eye-catcher and viewpoint built in the 1760s and probably designed by Lancelot 'Capability' Brown. Sandstone and rendered brick, stone-slate roof with clay ridge tiles. A hybrid design, mixing classical temple form with gothic detailing. The temple is in poor condition.

Contact: Giles Proctor 01904 601981



© Historic England

SITE NAME:	<b>Rothwell Castle, Church Street (off)</b>
DESIGNATION:	Scheduled Monument, CA
CONDITION:	Poor
OCCUPANCY:	N/A
PRIORITY CATEGORY:	C (C)
OWNER TYPE:	Private
LIST ENTRY NUMBER:	1005792

Ruined chapel to medieval manor complex. C14. Masonry needs to be consolidated. The site is part of an active Local Heritage Initiative scheme to investigate its surroundings.


Contact: Nicola Brown 01904 601985



SITE NAME:	<b>Stank Hall quasi-manorial site, Dewsbury Road</b>
DESIGNATION:	Scheduled Monument and Listed Building grade II*, part in CA
CONDITION:	Very bad
OCCUPANCY:	Vacant/not in use
PRIORITY CATEGORY:	A (A)
OWNER TYPE:	Local authority
LIST ENTRY NUMBER:	1002985 and 1375339

Remains of a major yeoman farm of sub-manorial type, with surviving barn of C15 of eight bays. Southern-most bays rebuilt in stone mid C17. Roof slates missing. Temporary roof now put in place.

Contact: Nicola Brown 01904 601985



© Historic England

SITE NAME:	<b>First Leeds White Cloth Hall, 98-101 (consecutive), Kirkgate</b>
DESIGNATION:	Listed Building grade II*, CA
CONDITION:	Very bad
OCCUPANCY:	Vacant/not in use
PRIORITY CATEGORY:	F (B)
OWNER TYPE:	Commercial company
LIST ENTRY NUMBER:	1375042

A rare example of an early C18 arcaded cloth hall built in 1711. Its construction helped establish Leeds as the mercantile heart of Yorkshire. The building is derelict and deteriorating; west wing was demolished in 2010. Part of a generally dilapidated block along Kirkgate that is the focus of a National Lottery Heritage Fund Townscape Heritage Scheme. In 2016 the site was acquired by a new owner and Planning Permission and Listed Building Consent were obtained for redevelopment. A repair scheme, part funded by a Historic England, is underway.

Contact: Zoe Kemp 01904 601911

## PRIORITY CATEGORIES

- A** Immediate risk of further rapid deterioration or loss of fabric; no solution agreed.
- B** Immediate risk of further rapid deterioration or loss of fabric; solution agreed but not yet implemented.
- C** Slow decay; no solution agreed.
- D** Slow decay; solution agreed but not yet implemented.
- E** Under repair or in fair to good repair, but no user identified; or under threat of vacancy with no obvious new user (applicable only to buildings capable of beneficial use).
- F** Repair scheme in progress and (where applicable) end use or user identified; or functionally redundant buildings with new use agreed but not yet implemented.

**NOTE**  
Last year's priority category is shown in brackets (otherwise, New Entry is noted).

## ABBREVIATIONS

CA	Conservation Area
LB	Listed Building
LPA	Local Planning Authority
NP	National Park
RPG	Registered Park and Garden
SM	Scheduled Monument
UA	Unitary Authority
WHS	World Heritage Site



© Historic England Archive

SITE NAME:	Temple Works gate lodge, Marshall Street
DESIGNATION:	Listed Building grade II*, CA
CONDITION:	Poor
OCCUPANCY:	N/A
PRIORITY CATEGORY:	C (C)
OWNER TYPE:	Commercial company
LIST ENTRY NUMBER:	1375166

Small derelict gate lodge to the flax mill of 1836 to 1840. Designed with advice from Bonomi, in the Egyptian style. The walls are stable, but it lacks a roof and the cornice has been damaged by rusting cramps. Discussions are ongoing to secure the future of the site.

Contact: Giles Proctor 01904 601981



© Historic England

SITE NAME:	Thorpe Hall, Middleton Lane
DESIGNATION:	Listed Building grade II*
CONDITION:	Very bad
OCCUPANCY:	Vacant/not in use
PRIORITY CATEGORY:	A (A)
OWNER TYPE:	Private
LIST ENTRY NUMBER:	1135039

Former farmhouse, 1735. Unitary Development Plan proposes employment land use allocation (offices). Some windows broken and gutters failed. Ceiling collapsed in one room. Roof holed.

Contact: Nicola Brown 01904 601985



© Historic England

SITE NAME:	Temple Mill, Marshall Street, Holbeck
DESIGNATION:	Listed Building grade I, CA
CONDITION:	Very bad
OCCUPANCY:	Part occupied/part in use
PRIORITY CATEGORY:	A (A)
OWNER TYPE:	Commercial company
LIST ENTRY NUMBER:	1375162

One of the great monuments of the Industrial Revolution, built for James Garth Marshall. Designed by James Coombe and built 1836-40, Joseph Bonomi advised on the design of the Egyptian facade. It fronts a brick-vaulted spinning mill with circular roof lights. Failure of a tie bar has caused collapse of two front bays. Other bays are vulnerable to similar failure. The office block is in a fair condition. Proposals for structural repair and reuse of the buildings are in development.

Contact: Giles Proctor 01904 601981



© Historic England

SITE NAME:	Hunslet Mill, Goodman Street, Hunslet
DESIGNATION:	Listed Building grade II*
CONDITION:	Poor
OCCUPANCY:	Vacant/not in use
PRIORITY CATEGORY:	D (D)
OWNER TYPE:	Commercial company
LIST ENTRY NUMBER:	1256253

Flax mill of 1838 with later infill in south block. Currently vacant. The multi-storey mill has a new steel roof and the lower block has been re-covered with corrugated metal. The masonry remains in poor repair. A condition survey has been carried out with grant aid and a new owner has acquired the site and has begun to redevelop it. One of the grade II listed buildings within the complex has been repaired and repairs to the grade II\* mill building are planned in the near future.

Contact: Jane Jackson 01904 601880



© Historic England

SITE NAME:	Gazebo north of Clumpcliffe Farmhouse, Methley Lane, Methley
DESIGNATION:	Listed Building grade II*
CONDITION:	Very bad
OCCUPANCY:	Vacant/not in use
PRIORITY CATEGORY:	B (B)
OWNER TYPE:	Private
LIST ENTRY NUMBER:	1135669

Hunting lodge dated 1708 on rainwater heads. Total collapse of the front elevation. Temporary cover on the flanking roofs has failed. Residential conversion has been agreed with consents issued in March 2014. The building is now being actively marketed.

Contact: Nicola Brown 01904 601985

#### PRIORITY CATEGORIES

- A** Immediate risk of further rapid deterioration or loss of fabric; no solution agreed.
- B** Immediate risk of further rapid deterioration or loss of fabric; solution agreed but not yet implemented.
- C** Slow decay; no solution agreed.
- D** Slow decay; solution agreed but not yet implemented.
- E** Under repair or in fair to good repair, but no user identified; or under threat of vacancy with no obvious new user (applicable only to buildings capable of beneficial use).
- F** Repair scheme in progress and (where applicable) end use or user identified; or functionally redundant buildings with new use agreed but not yet implemented.

**NOTE**  
Last year's priority category is shown in brackets (otherwise, New Entry is noted).

#### ABBREVIATIONS

CA	Conservation Area
LB	Listed Building
LPA	Local Planning Authority
NP	National Park
RPG	Registered Park and Garden
SM	Scheduled Monument
UA	Unitary Authority
WHS	World Heritage Site



© Historic England Archive

SITE NAME:	<b>St Mary's Convent Church (Mount Saint Mary), Church Road, Richmond Hill</b>
DESIGNATION:	Listed Building grade II*
CONDITION:	Poor
OCCUPANCY:	Vacant/not in use
PRIORITY CATEGORY:	D (D)
OWNER TYPE:	Commercial company
LIST ENTRY NUMBER:	1255558

Former Roman Catholic Church, 1852, by Joseph Hansom. Chancel and transepts by EW Pugin, 1866. Gothic style. Presbytery roof slates are partly missing, the windows are boarded and broken and the interior of the church has been stripped. Surveyed following concern of the Council for public safety. Holding works have been undertaken. Housing development has received consent.

Contact: Nicola Brown 01904 601985



© Historic England Archive

SITE NAME:	<b>Memorial to Queen Victoria, Woodhouse Lane, Woodhouse Moor</b>
DESIGNATION:	Listed Building grade II*, CA
CONDITION:	Poor
OCCUPANCY:	N/A
PRIORITY CATEGORY:	C (C)
OWNER TYPE:	Local authority
LIST ENTRY NUMBER:	1255642

1903 by Sir George Frampton, formerly located in front of the Town Hall. Portland stone base flanked by bronzes of "Peace" and "Industry", supporting an enthroned bronze statue of Queen Victoria. The figure of Industry is severely damaged and now in store. The remaining bronzes are corroding. A local group is hoping to support the first phase of repair.

Contact: Nicola Brown 01904 601985



© Historic England

SITE NAME:	<b>Bramham Biggin, Bramham cum Oglethorpe</b>
DESIGNATION:	Listed Building grade II*
CONDITION:	Poor
OCCUPANCY:	Vacant/not in use
PRIORITY CATEGORY:	C (C)
OWNER TYPE:	Private
LIST ENTRY NUMBER:	1135632

C17 manor house with alterations in 1750 to 1756 by James Paine. Built of magnesian limestone ashlar under a stone slate roof. The house has been vacant for some years and is in poor condition. Potential for reuse is under discussion.

Contact: Giles Proctor 01904 601981



© Historic England

SITE NAME:	<b>Gate Piers on Former Drive Approximately 150 metres north of Ledston Hall, Hall Lane, Ledston</b>
DESIGNATION:	Listed Building grade II*, RPG grade II*
CONDITION:	Poor
OCCUPANCY:	N/A
PRIORITY CATEGORY:	D (D)
OWNER TYPE:	Private
LIST ENTRY NUMBER:	1264016

Mid C18 gate piers constructed from sandstone and magnesian limestone which comprise a pair of large inner piers with scrolled consoles and short screen walls which ramp down to a pair of lower outer piers. Masonry is in poor condition with areas of extensive erosion, displacement and partial collapse. Repair is proposed as part of a wider scheme for the repair and conversion of Ledston Hall.

Contact: Zoe Kemp 01904 601911



© Historic England

SITE NAME:	<b>Ledston Hall, Hall Lane, Ledston</b>
DESIGNATION:	Listed Building grade I, RPG grade II*
CONDITION:	Poor
OCCUPANCY:	Vacant/not in use
PRIORITY CATEGORY:	D (D)
OWNER TYPE:	Private
LIST ENTRY NUMBER:	1237569

Country house, now partly subdivided into flats, situated in late C17 to C18 walled gardens with terraces to south and west, grass terraces to the east and an early C18 park to the north. Five periods of building starting in c1200 with chapel and kitchen. Landscape condition is generally fair to good. A conservation plan and strategic plan have been completed for the estate. A programme of priority repairs has been identified and consents have been obtained for a conversion scheme.

Contact: Zoe Kemp 01904 601911

#### PRIORITY CATEGORIES

- A** Immediate risk of further rapid deterioration or loss of fabric; no solution agreed.
- B** Immediate risk of further rapid deterioration or loss of fabric; solution agreed but not yet implemented.
- C** Slow decay; no solution agreed.
- D** Slow decay; solution agreed but not yet implemented.
- E** Under repair or in fair to good repair, but no user identified; or under threat of vacancy with no obvious new user (applicable only to buildings capable of beneficial use).
- F** Repair scheme in progress and (where applicable) end use or user identified; or functionally redundant buildings with new use agreed but not yet implemented.

**NOTE**  
Last year's priority category is shown in brackets (otherwise, New Entry is noted).

#### ABBREVIATIONS

CA	Conservation Area
LB	Listed Building
LPA	Local Planning Authority
NP	National Park
RPG	Registered Park and Garden
SM	Scheduled Monument
UA	Unitary Authority
WHS	World Heritage Site





© Historic England

SITE NAME:	<b>Church of St Augustine, Hyde Park Road</b>
DESIGNATION:	Listed Place of Worship grade II, 2 CAs
CONDITION:	Poor
PRIORITY CATEGORY:	C (C)
OWNER TYPE:	Religious organisation
LIST ENTRY NUMBER:	1255576

Gothic Revival church completed in 1871 on a site acquired by Leeds Church Extension Society. The three-stage tower with octagonal lantern and surmounted by a tall stone spire is a landmark on the Leeds skyline. The masonry of the tower and spire is in poor condition and high-level water ingress is an issue. An unsuccessful application to National Lottery Heritage Fund's former Grants for Places of Worship scheme was made in 2017.

Contact: Zoe Kemp 01904 601911



© Historic England

SITE NAME:	<b>Church of St John the Evangelist, Leeds Road</b>
DESIGNATION:	Listed Place of Worship grade II*, RPG grade II, CA
CONDITION:	Very bad
PRIORITY CATEGORY:	C (C)
OWNER TYPE:	Religious organisation
LIST ENTRY NUMBER:	1135676

Landmark church of 1829 with soaring spire in the Early English style designed by Rickman and Hutchinson. Damage to nave and chancel roofs caused extensive internal damage to historic fabric and finishes. Aisle roofs also in poor condition. A first phase of work to repair high-level roofs was completed in 2017 with funding from National Lottery Heritage Fund's former Grants for Places of Worship scheme. Further phases of repair are required to return the church to good condition. An unsuccessful application to National Lottery Heritage Fund was made in 2017.

Contact: Zoe Kemp 01904 601911




© Historic England

SITE NAME:	<b>Church of St Wilfrid, Selby Road</b>
DESIGNATION:	Listed Place of Worship grade II*
CONDITION:	Poor
PRIORITY CATEGORY:	D (D)
OWNER TYPE:	Religious organisation
LIST ENTRY NUMBER:	1256092

Modern 1930s Expressionist church by Randall Wells. The roofs have been entirely renewed with funding from National Lottery Heritage Fund and Historic England's former Repair Grants for Places of Worship scheme but the timber tower and spire are in poor condition and are allowing water to penetrate the fabric of the church. A National Lottery Heritage Fund Grants for Places of Worship Project Development grant was accepted in 2017.

Contact: Zoe Kemp 01904 601911



© Historic England

SITE NAME:	<b>Church of St Andrew, Haw Lane, Yeadon and Guiseley</b>
DESIGNATION:	Listed Place of Worship grade II, CA
CONDITION:	Poor
PRIORITY CATEGORY:	C (C)
OWNER TYPE:	Religious organisation
LIST ENTRY NUMBER:	1313171

Church by Thomas and Francis Healey dating to 1890 to 1891 in the Arts and Crafts Perpendicular style. Distinctive octagonal bell turret with wooden traceried bellcote and ogival cap. Chancel and vestry roofs, bellcote, rainwater goods and glazing repaired with grant offered under National Lottery Heritage Fund and Historic England's former Repair Grants for Places of Worship scheme. A further phase of work is required to repair the nave, south aisle and transept roofs.

Contact: Zoe Kemp 01904 601911

SITE NAME:	<b>Cairn west of Craven Hall Hill</b>	LIST ENTRY NUMBER:	1010355
DESIGNATION:	Scheduled Monument	TREND:	Declining
CONDITION:	Generally unsatisfactory with major localised problems	NEW ENTRY?:	No
PRINCIPAL VULNERABILITY:	Plant growth	CONTACT:	Nicola Brown 01904 601985
OWNER TYPE:	Private		

SITE NAME:	<b>Medieval farmstead in Ireland Wood, 150m north east of Cookridge Hospital</b>	LIST ENTRY NUMBER:	1018553
DESIGNATION:	Scheduled Monument	TREND:	Declining
CONDITION:	Generally unsatisfactory with major localised problems	NEW ENTRY?:	No
PRINCIPAL VULNERABILITY:	Vehicle damage/erosion - extensive	CONTACT:	Nicola Brown 01904 601985
OWNER TYPE:	Charity (non-heritage)		

#### PRIORITY CATEGORIES

- A** Immediate risk of further rapid deterioration or loss of fabric; no solution agreed.  
**B** Immediate risk of further rapid deterioration or loss of fabric; solution agreed but not yet implemented.  
**C** Slow decay; no solution agreed.

- D** Slow decay; solution agreed but not yet implemented.  
**E** Under repair or in fair to good repair, but no user identified; or under threat of vacancy with no obvious new user (applicable only to buildings capable of beneficial use).

- F** Repair scheme in progress and (where applicable) end use or user identified; or functionally redundant buildings with new use agreed but not yet implemented.

**NOTE**  
 Last year's priority category is shown in brackets (otherwise, New Entry is noted).

#### ABBREVIATIONS

CA	Conservation Area
LB	Listed Building
LPA	Local Planning Authority
NP	National Park
RPG	Registered Park and Garden
SM	Scheduled Monument
UA	Unitary Authority
WHS	World Heritage Site

SITE NAME:	Stone hut circle settlement in Clayton Wood on the south west side of Iveson Drive		
DESIGNATION:	Scheduled Monument	LIST ENTRY NUMBER:	1018814
CONDITION:	Generally unsatisfactory with major localised problems	TREND:	Declining
PRINCIPAL VULNERABILITY:	Visitor erosion - extensive	NEW ENTRY?:	No
OWNER TYPE:	Local authority	CONTACT:	Nicola Brown 01904 601985

SITE NAME:	Stone hut circle settlement in Iveson Wood		
DESIGNATION:	Scheduled Monument	LIST ENTRY NUMBER:	1018815
CONDITION:	Generally unsatisfactory with major localised problems	TREND:	Declining
PRINCIPAL VULNERABILITY:	Visitor erosion - extensive	NEW ENTRY?:	No
OWNER TYPE:	Local authority	CONTACT:	Nicola Brown 01904 601985

SITE NAME:	Howley Hall: a 16th century country house and gardens, Morley		
DESIGNATION:	Scheduled Monument	LIST ENTRY NUMBER:	1016323
CONDITION:	Generally satisfactory but with significant localised problems	TREND:	Declining
PRINCIPAL VULNERABILITY:	Scrub/tree growth	NEW ENTRY?:	No
OWNER TYPE:	Private	CONTACT:	Nicola Brown 01904 601985



© Historic England

SITE NAME:	Oulton Hall
DESIGNATION:	Registered Park and Garden grade II, 2 LBs, part in CA
CONDITION:	Generally satisfactory but with significant localised problems
VULNERABILITY:	Medium
TREND:	Stable
NEW ENTRY?:	No
OWNER TYPE:	Mixed, multiple owners
LIST ENTRY NUMBER:	1000413

Park and pleasure grounds laid out in 1809 to 1810 in part to designs by Humphry Repton, with mid-C19 additions by WA Nesfield. Chequered C20 history and now split as a hotel and golf course. The De Vere hotel group restored the main building. The garden layout survives in part but the golf course and new development predominate.

Contact: Chris Mayes 0191 269 1226



© Historic England

SITE NAME:	High Royds Hospital, Aireborough, Menston
DESIGNATION:	Registered Park and Garden grade II, LB grade II
CONDITION:	Extensive significant problems
VULNERABILITY:	High
TREND:	Declining
NEW ENTRY?:	No
OWNER TYPE:	Mixed, multiple owners
LIST ENTRY NUMBER:	1001469

The grounds of an echelon-style psychiatric hospital, opened in 1888, including airing courts, sports grounds, woodland and parkland. The hospital is under conversion to residential use including extensive new build within the grounds. The historic landscape is now significantly compromised and peripheral areas neglected.

Contact: Chris Mayes 0191 269 1226

SITE NAME:	Buslingthorpe, Leeds		
DESIGNATION:	Conservation Area, 4 LBs	NEW ENTRY?:	No
CONDITION:	Poor	TREND:	Deteriorating
VULNERABILITY:	High	CONTACT:	Phil Ward (LPA) 0113 37 87625

#### PRIORITY CATEGORIES

- A** Immediate risk of further rapid deterioration or loss of fabric; no solution agreed.
- B** Immediate risk of further rapid deterioration or loss of fabric; solution agreed but not yet implemented.
- C** Slow decay; no solution agreed.
- D** Slow decay; solution agreed but not yet implemented.
- E** Under repair or in fair to good repair, but no user identified; or under threat of vacancy with no obvious new user (applicable only to buildings capable of beneficial use).
- F** Repair scheme in progress and (where applicable) end use or user identified; or functionally redundant buildings with new use agreed but not yet implemented.

**NOTE**  
Last year's priority category is shown in brackets (otherwise, New Entry is noted).

#### ABBREVIATIONS

CA	Conservation Area
LB	Listed Building
LPA	Local Planning Authority
NP	National Park
RPG	Registered Park and Garden
SM	Scheduled Monument
UA	Unitary Authority
WHS	World Heritage Site



SITE NAME:	Headingley Hill, Hyde Park and Woodhouse Moor, Leeds		
DESIGNATION:	Conservation Area, 82 LBs	NEW ENTRY?:	No
CONDITION:	Poor	TREND:	Deteriorating
VULNERABILITY:	Low	CONTACT:	Phil Ward (LPA) 0113 37 87625

SITE NAME:	Holbeck, Leeds		
DESIGNATION:	Conservation Area, 21 LBs	NEW ENTRY?:	No
CONDITION:	Very bad	TREND:	No significant change
VULNERABILITY:	Medium	CONTACT:	Phil Ward (LPA) 0113 37 87625

SITE NAME:	Stank Hall, Leeds		
DESIGNATION:	Conservation Area, 3 LBs, part in SM	NEW ENTRY?:	No
CONDITION:	Very bad	TREND:	Deteriorating
VULNERABILITY:	Low	CONTACT:	Phil Ward (LPA) 0113 37 87625

SITE NAME:	The Grand Quarter		
DESIGNATION:	Conservation Area	NEW ENTRY?:	Yes
CONDITION:	Poor	TREND:	No significant change
VULNERABILITY:	High	CONTACT:	Phil Ward (LPA) 0113 37 87625

## WEST YORKSHIRE / NORTH YORKSHIRE

### LEEDS / HARROGATE

SITE NAME:	Settlement site revealed by aerial photography near Moat House, Walton / Wighill		
DESIGNATION:	Scheduled Monument	LIST ENTRY NUMBER:	1003801
CONDITION:	Extensive significant problems	TREND:	Declining
PRINCIPAL VULNERABILITY:	Arable ploughing	NEW ENTRY?:	No
OWNER TYPE:	Private	CONTACT:	Nicola Brown 01904 601985

### LEEDS / SELBY

SITE NAME:	Linear earthwork, part of the Aberford Dyke system, extending 770m east from Humphrey Dale Cottage, Aberford / Stutton with Hazlewood		
DESIGNATION:	Scheduled Monument	LIST ENTRY NUMBER:	1016953
CONDITION:	Extensive significant problems	TREND:	Declining
PRINCIPAL VULNERABILITY:	Arable ploughing	NEW ENTRY?:	No
OWNER TYPE:	Private	CONTACT:	Nicola Brown 01904 601985

## WEST YORKSHIRE

### WAKEFIELD



© Historic England

SITE NAME:	Crown Court House, Wood Street
DESIGNATION:	Listed Building grade II*, CA
CONDITION:	Fair
OCCUPANCY:	Vacant/not in use
PRIORITY CATEGORY:	F (F)
OWNER TYPE:	Local authority
LIST ENTRY NUMBER:	1258996

Built in 1810 in the neo-Greek style with extensions of 1849 to 1850. Two storeys, sandstone ashlar with banded rustication to all walls. Four columned Doric pedimented portico and one-storey side wings. The building has been bought by Wakefield Council and repairs to the shell of the building are well advanced. The council are seeking a new use for the building.

Contact: Giles Proctor 01904 601981


#### PRIORITY CATEGORIES

- A** Immediate risk of further rapid deterioration or loss of fabric; no solution agreed.
- B** Immediate risk of further rapid deterioration or loss of fabric; solution agreed but not yet implemented.
- C** Slow decay; no solution agreed.
- D** Slow decay; solution agreed but not yet implemented.
- E** Under repair or in fair to good repair, but no user identified; or under threat of vacancy with no obvious new user (applicable only to buildings capable of beneficial use).
- F** Repair scheme in progress and (where applicable) end use or user identified; or functionally redundant buildings with new use agreed but not yet implemented.

**NOTE**  
Last year's priority category is shown in brackets (otherwise, New Entry is noted).

#### ABBREVIATIONS

CA	Conservation Area
LB	Listed Building
LPA	Local Planning Authority
NP	National Park
RPG	Registered Park and Garden
SM	Scheduled Monument
UA	Unitary Authority
WHS	World Heritage Site




© Historic England

SITE NAME:	<b>Church of All Saints, South Baileygate</b>
DESIGNATION:	Listed Place of Worship grade II*, CA
CONDITION:	Very bad
OCCUPANCY:	N/A
PRIORITY CATEGORY:	A (A)
OWNER TYPE:	Religious organisation
LIST ENTRY NUMBER:	1313269

This entry refers only to the ruinous portion of the church as the main worship space is in good condition. This C14 and C15 century church was severely damaged under siege during the Civil War. The ruined aisled nave is in very poor condition with signs warning of the danger of falling masonry.

Contact: Nicola Brown 01904 601985



© Historic England

SITE NAME:	<b>The Hermitage, Southgate, Pontefract</b>
DESIGNATION:	Listed Building grade I
CONDITION:	Poor
OCCUPANCY:	Vacant/not in use
PRIORITY CATEGORY:	F (F)
OWNER TYPE:	Health authority
LIST ENTRY NUMBER:	1135427

The Hermitage consists of two below ground chambers hewn out of sandstone. The deeper chamber dates from 1386 and consists of a short corridor which leads to a spiral stair which descends to a well. The second chamber, known as the Oratory, is later and consists of a spiral stair which leads to a cell with altar and fireplace. At risk due to flooding. Following completion of a Hydrological Survey a solution to flooding has been identified and negotiations with the owner are progressing.

Contact: Nicola Brown 01904 601985



© Historic England

SITE NAME:	<b>Malt House approx 15 metres south west of Blacker Hall Farmhouse, Crigglestone Branch Road, Crigglestone</b>
DESIGNATION:	Listed Building grade II*
CONDITION:	Very bad
OCCUPANCY:	Vacant/not in use
PRIORITY CATEGORY:	F (F)
OWNER TYPE:	Private
LIST ENTRY NUMBER:	1135604

Rare early-mid C17 malt house located approximately 15 metres south west of Blacker Hall Farmhouse. Impressive group value. Partial collapse of front wall, roof covering missing, roof timbers collapsing. Historic England grant for Project Development work completed in 2015. Urgent repairs are currently being undertaken and Planning Permission and Listed Building Consent have been obtained in 2018 for a site-wide scheme; the development of the wider site is dependent on the repair and conversion of the Malt House.

Contact: Zoe Kemp 01904 601911



© Historic England

SITE NAME:	<b>Dame Mary Bolle's water tower including water wheel housing and overflow channel, Heath Common, Warmfield cum Heath</b>
DESIGNATION:	Listed Building grade II*
CONDITION:	Poor
OCCUPANCY:	Vacant/not in use
PRIORITY CATEGORY:	C (C)
OWNER TYPE:	Private
LIST ENTRY NUMBER:	1200499

Dating to C17, this five-stage, square water tower was originally associated with the now demolished Heath Old Hall. Some high-level repairs were carried out in 1980s but low-level masonry and interior are in poor condition.

Contact: Nicola Brown 01904 601985



© Historic England

SITE NAME:	<b>Church of St John, Jackson Lane, Darrington</b>
DESIGNATION:	Listed Place of Worship grade II, CA
CONDITION:	Poor
PRIORITY CATEGORY:	C (C)
OWNER TYPE:	Religious organisation
LIST ENTRY NUMBER:	1135502

Rock-faced magnesian limestone church dating to 1878 in C12 northern French style to designs of Sir Arthur Blomfield. Roofs, masonry and windows are in poor condition.

Contact: Zoe Kemp 01904 601911

#### PRIORITY CATEGORIES

- A** Immediate risk of further rapid deterioration or loss of fabric; no solution agreed.
- B** Immediate risk of further rapid deterioration or loss of fabric; solution agreed but not yet implemented.
- C** Slow decay; no solution agreed.
- D** Slow decay; solution agreed but not yet implemented.
- E** Under repair or in fair to good repair, but no user identified; or under threat of vacancy with no obvious new user (applicable only to buildings capable of beneficial use).
- F** Repair scheme in progress and (where applicable) end use or user identified; or functionally redundant buildings with new use agreed but not yet implemented.

**NOTE**  
Last year's priority category is shown in brackets (otherwise, New Entry is noted).

#### ABBREVIATIONS

CA	Conservation Area
LB	Listed Building
LPA	Local Planning Authority
NP	National Park
RPG	Registered Park and Garden
SM	Scheduled Monument
UA	Unitary Authority
WHS	World Heritage Site

SITE NAME:	Earthwork west of Ferrybridge, Knottingley		
DESIGNATION:	Scheduled Monument	LIST ENTRY NUMBER:	1005789
CONDITION:	Extensive significant problems	TREND:	Declining
PRINCIPAL VULNERABILITY:	Arable ploughing	NEW ENTRY?:	No
OWNER TYPE:	Private	CONTACT:	Nicola Brown 01904 601985

SITE NAME:	Newland Preceptory, Newland with Woodhouse Moor / Normanton		
DESIGNATION:	Scheduled Monument, 2 LBs	LIST ENTRY NUMBER:	1012153
CONDITION:	Extensive significant problems	TREND:	Declining
PRINCIPAL VULNERABILITY:	Scrub/tree growth	NEW ENTRY?:	No
OWNER TYPE:	Private	CONTACT:	Nicola Brown 01904 601985

SITE NAME:	Sharlston Common coal and ironstone workings, Sharlston		
DESIGNATION:	Scheduled Monument	LIST ENTRY NUMBER:	1018399
CONDITION:	Generally satisfactory but with significant localised problems	TREND:	Declining
PRINCIPAL VULNERABILITY:	Vehicle damage/erosion - moderate	NEW ENTRY?:	No
OWNER TYPE:	Private	CONTACT:	Nicola Brown 01904 601985

SITE NAME:	Site of post-medieval tannery, Felkirk, South Hiendley		
DESIGNATION:	Scheduled Monument	LIST ENTRY NUMBER:	1005775
CONDITION:	Generally unsatisfactory with major localised problems	TREND:	Declining
PRINCIPAL VULNERABILITY:	Vandalism	NEW ENTRY?:	No
OWNER TYPE:	Private	CONTACT:	Nicola Brown 01904 601985

SITE NAME:	Prehistoric enclosed settlement known as South Kirkby Camp, South Kirkby and Moorthorpe		
DESIGNATION:	Scheduled Monument	LIST ENTRY NUMBER:	1018818
CONDITION:	Generally unsatisfactory with major localised problems	TREND:	Declining
PRINCIPAL VULNERABILITY:	Plant growth	NEW ENTRY?:	No
OWNER TYPE:	Local authority	CONTACT:	Nicola Brown 01904 601985

## YORK (UA)



© Historic England

SITE NAME:	Kexby Old Bridge, Old Bridge Street, Kexby / Catton
DESIGNATION:	Listed Building grade II*, SM
CONDITION:	Poor
OCCUPANCY:	Vacant/not in use
PRIORITY CATEGORY:	D (D)
OWNER TYPE:	Local authority, multiple owners
LIST ENTRY NUMBER:	1316288

Bridge, built in 1650 for Sir Roger Tresuer, with later additions and alterations. Ashlar and red brick. 3 rounded triple-chamfered arches. Pointed cutwaters with sloped tops between. The bridge was damaged by flooding in December 2015 and requires extensive structural repairs. Steel bracing has been introduced to support the damaged arch.

Contact: Giles Proctor 01904 601981

### PRIORITY CATEGORIES

- A** Immediate risk of further rapid deterioration or loss of fabric; no solution agreed.
- B** Immediate risk of further rapid deterioration or loss of fabric; solution agreed but not yet implemented.
- C** Slow decay; no solution agreed.
- D** Slow decay; solution agreed but not yet implemented.
- E** Under repair or in fair to good repair, but no user identified; or under threat of vacancy with no obvious new user (applicable only to buildings capable of beneficial use).
- F** Repair scheme in progress and (where applicable) end use or user identified; or functionally redundant buildings with new use agreed but not yet implemented.

**NOTE**  
Last year's priority category is shown in brackets (otherwise, New Entry is noted).

### ABBREVIATIONS

CA	Conservation Area
LB	Listed Building
LPA	Local Planning Authority
NP	National Park
RPG	Registered Park and Garden
SM	Scheduled Monument
UA	Unitary Authority
WHS	World Heritage Site



SITE NAME:	<b>Church of St Thomas, Lowther Street, York</b>
DESIGNATION:	Listed Place of Worship grade II
CONDITION:	Poor
PRIORITY CATEGORY:	C (C)
OWNER TYPE:	Religious organisation
LIST ENTRY NUMBER:	1257401

Victorian church with severe erosion to the stonework of the transept gables and also at low level. Recent repairs have been carried out to the west gable and nave walls but further repairs will be needed.

Contact: Giles Proctor 01904 601981

© Historic England

**PRIORITY CATEGORIES**

- A** Immediate risk of further rapid deterioration or loss of fabric; no solution agreed.
- B** Immediate risk of further rapid deterioration or loss of fabric; solution agreed but not yet implemented.
- C** Slow decay; no solution agreed.
- D** Slow decay; solution agreed but not yet implemented.
- E** Under repair or in fair to good repair, but no user identified; or under threat of vacancy with no obvious new user (applicable only to buildings capable of beneficial use).
- F** Repair scheme in progress and (where applicable) end use or user identified; or functionally redundant buildings with new use agreed but not yet implemented.

**NOTE**  
Last year's priority category is shown in brackets (otherwise, New Entry is noted).

**ABBREVIATIONS**

- CA** Conservation Area
- LB** Listed Building
- LPA** Local Planning Authority
- NP** National Park
- RPG** Registered Park and Garden
- SM** Scheduled Monument
- UA** Unitary Authority
- WHS** World Heritage Site

This document is one in a series of publications produced as part of Historic England's national **Heritage at Risk** programme. More information about **Heritage at Risk** and other titles in the series can be found at [HistoricEngland.org.uk/har](http://HistoricEngland.org.uk/har)

**Heritage at Risk**

Published October 2019

4th Floor, Cannon Bridge House

25 Dowgate Hill

London EC4R 2YA

© Copyright Historic England 2019

Product code: HE0009



Historic England

**North East & Yorkshire  
Register 2019**