

Heritage at **Risk**



Historic England

South West Register 2017

Contents

Heritage at Risk	III	Poole (UA)	180
The Register	VII	<i>Somerset</i>	180
Content and criteria	VII	Exmoor (NP)	180
Criteria for inclusion on the Register	IX	Mendip	183
Reducing the risks	XI	Sedgemoor	188
Key statistics	XIV	South Somerset	193
Publications and guidance	XV	Taunton Deane	198
Key to the entries	XVII	West Somerset	201
Entries on the Register by local planning authority	XIX	South Gloucestershire (UA)	202
		Swindon (UA)	205
		Torbay (UA)	207
		Wiltshire (UA)	209
	I		
Bath and North East Somerset (UA)			
Bournemouth (UA)	3		
Bristol, City of (UA)	4		
Cornwall (UA)	8		
<i>Devon</i>	47		
Dartmoor (NP)	47		
East Devon	72		
Exeter	79		
Exmoor (NP)	79		
Mid Devon	80		
North Devon	83		
South Hams	88		
Teignbridge	95		
Torridge	99		
West Devon	107		
<i>Dorset</i>	110		
Christchurch	110		
East Dorset	111		
North Dorset	115		
Purbeck	123		
West Dorset	131		
Weymouth and Portland	149		
<i>Gloucestershire</i>	150		
Cheltenham	150		
Cotswold	151		
Forest of Dean	156		
Gloucester	160		
Stroud	162		
Tewkesbury	165		
Isles of Scilly (UA)	168		
North Somerset (UA)	173		
Plymouth, City of (UA)	175		

Heritage at Risk



Historic England

South West Summary 2017



Heritage at Risk is a key element of Historic England's strategy to preserve our rich and diverse national heritage. Approximately 25% of the sites on the national Register are in the South West region, therefore our Heritage at Risk team and their colleagues are particularly busy helping owners and partners improve the condition of heritage sites such as the Lundy Fog Battery, one of our case studies below. The good news is we have already managed to meet our three-year target, removing 15% of sites from the 2015 baseline Register one year early. Over **160 sites** have been conserved and are no longer considered at risk. In the last year we have awarded grants of £1.76 million to 69 sites across the region, and we have also helped to secure significant additional grants and resources from our partners: the Heritage Lottery Fund, Natural England, trusts and private individuals.

Andrew Vines Planning Director, South West



We have had a very successful year with **91** heritage assets removed from the South West Register for positive reasons. These include **13** buildings or structures, and one such example is the Deer Park boundary wall at Dartington

Hall which, thanks to a successful Heritage Lottery Fund scheme, is no longer at risk. In addition, over **59** archaeology sites have been removed for positive reasons in our region, although **40** new sites have been added to the Register, including Worlebury Camp, Weston Super Mare, which has had its Iron Age rampart walls damaged and disturbed in the last year.

The South West has a number of fascinating historic sites, especially those related to our maritime history, including ship wrecks, ancient Cornish cliff castles and Palmerston forts around Plymouth. We are especially delighted that the last remaining protected wreck on our Register, HMS *Colossus* – an 18th-century warship off the Isles of Scilly – is no longer at immediate risk following pioneering stabilisation work to the seabed.

A priority case for the coming year is the Cleveland Pools, Bath. We have offered expert advice and grant aid towards a £3.9m scheme to restore and reuse

this outstandingly important Georgian lido, and the application is now under consideration by the Heritage Lottery Fund. Other at risk sites of former leisure industry remain challenging and none more so than Birnbeck Pier at Weston Super Mare, which continues to deteriorate since its closure in the 1970s. We are in active discussions with the local authority and Birnbeck Pier Regeneration Trust to try to find solutions for this iconic pier.

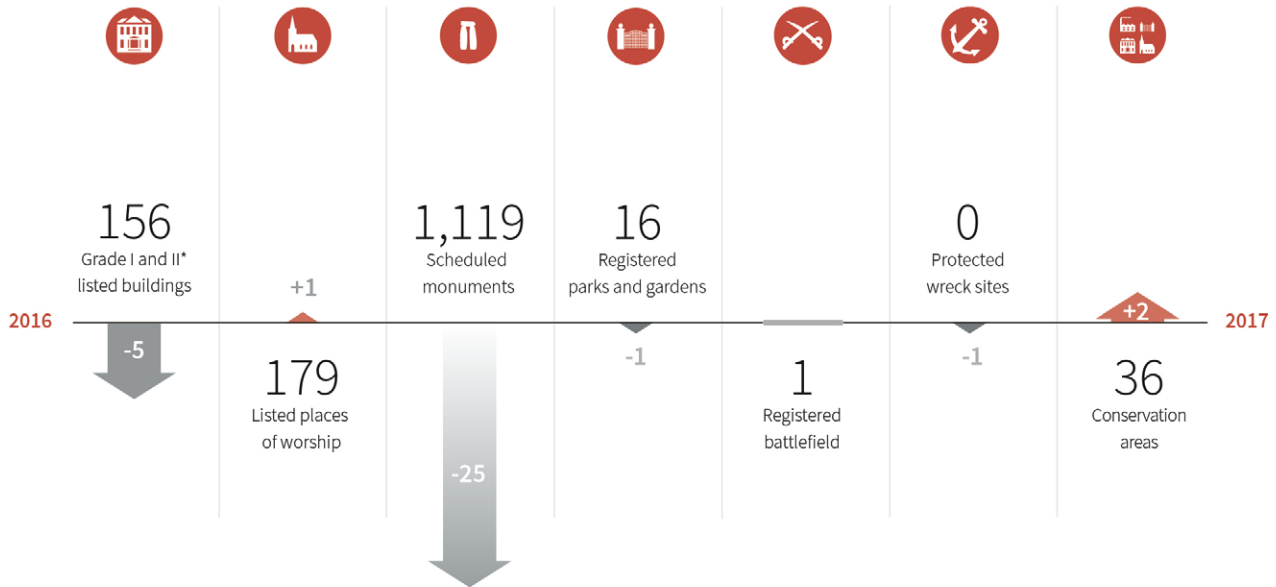
Challenges for the year ahead also include industrial heritage. We are working with the local authorities, trusts and developers to improve the condition of difficult sites, including The Mechanics Institute in Swindon and the Tonedale Mills in Wellington where we are helping to fund a Project Officer's post.

Historic England removed 15 places of worship from the South West Register this year, many of these as a result of our partnership with the Heritage Lottery Fund. We are also working closely with both the National Trust and Natural England, and we have continued effective relationships with the Architectural Heritage Fund and Princes Regeneration Trust, building the capacity of local trusts to take on problematic buildings and archaeological sites. Partnerships are critical for our region and allow us to tackle heritage at risk.

John Ette Principal Adviser, Heritage at Risk

Cover image: The Gun Battery at Brazen Ward, Lundy Island, perched on cliffs above the Atlantic Ocean and pounded by extreme weather conditions, has been repaired by conservation masons as part of a partnership project with the Landmark Trust, the National Trust and Historic England. During foggy weather the guns, manned by the Trinity House Service, warned shipping of the presence of the island. Conservation of such coastal archaeological sites is an on-going challenge in the South West. These buildings have been secured and will be removed from the Heritage at Risk Register after conservation of the rare Crimean cannon is completed.

Designated assets on the 2017 **South West Register**



There are **1,507** assets on the **South West Register**, **29** fewer than in 2016

Devon and Exeter Institution **Exeter, Devon**



The Devon and Exeter Institution sits in the heart of Exeter in the Cathedral Close and is listed grade II*. Founded in 1813, the Institution took over the lease of its existing building in 1814 and altered an earlier medieval building to create a subscription library with two new galleried rooms with domed elliptical

lantern lights. The building still retains this layout.

In the winter of 2009, following heavy snowfall, cracks developed in the plasterwork of the domes. Conservation engineers found recent failure to the roof beams and that the previous attempts to strengthen the original undersized roof had not been that successful. Supporting internal safety scaffolds were immediately installed beneath both domes, removing all daylight, and the building was put on the Heritage at Risk Register.

Eight years on, these scaffolds were removed allowing the lanterns to once again light the libraries of the Institution.

This followed the completion of carefully planned and executed extensive roof repairs which were grant-aided by Historic England. The length of this project indicates its complexity and challenges. The domes of both lanterns and the main roofs have had new copper roofing installed, the structure supporting them has been carefully strengthened and the lantern windows and plasterwork repaired. This work has resulted in the building being removed from the Register.

The project also attracted partnership funding from the Heritage Lottery Fund which, although a minor funder, had a big impact on the Institution's engagement with the public. Weekly tours to see the works via a staircase on the scaffold were extremely popular and the Institution now engages with a wider audience, including young people and children. Visit www.devonandexeterinstitution.org to see opening times for the public, or to become a member.

Llanthony Secunda Priory Gloucester

A large scheme to repair the vacant and derelict scheduled Llanthony Secunda Priory site is progressing thanks to grant aid from Historic England and Heritage Lottery Fund. Two vacant medieval buildings and the surrounding landscape are all being restored to create educational and assembly facility that will be used by the adjacent Gloucestershire College and by the wider community.



The Medieval Range building is a 15th century timber-framed building surviving from a longer Priory courtyard range. It has a close-studded upper floor on a lias stone ground floor. A Victorian farmhouse abuts one end. This will form a two storey facility with a large hall at first floor.

The second building is a late 15th century stables or guest range, notable for the earliest use of brick in this area. This is having a new modern roof and will form a single storey assembly space.

Caring for Conservation Areas

This year we are celebrating the 50th anniversary of conservation areas. These come in all forms, from the quintessential English village to the urban heartland. They are united by a common theme – they are special places full of character and history, much loved by those who live and work in them. Because of their unique character they are also engines for economic regeneration and this is the key to tackling risk in many conservation areas.

This year we have added more conservation areas to the Register than have been removed. But it's also the year we launched Heritage Action Zones, many of which include conservation areas at risk where we will unlock economic potential with our partners over the coming years.

For more information contact:

John Ette, Historic England South West
29 Queen Square,
Bristol, BS1 4ND
Telephone: 0117 975 1308
Email: southwest@HistoricEngland.org.uk
Twitter: @HE_SouthWest

For a different format of this document contact our customer services department on:
Telephone: 0370 333 0608 Textphone: 0800 015 0516
Email: customers@HistoricEngland.org.uk
Product code: 52075

Find out what's at risk by searching or downloading the online Heritage at Risk Register at:
HistoricEngland.org.uk/har

THE REGISTER

Content and criteria

LISTING

Definition

All the historic environment matters but there are some elements which warrant extra protection through the planning system. These are included in the [National Heritage List for England](#) (NHLE), an online searchable database of listed assets. Since 1882, when the first Act protecting ancient monuments and archaeological remains was passed, government has been developing the system of statutory protection of heritage assets. Listing, which is applied to buildings, emerged from the post-Blitz 1940s Planning Acts. There are now nearly 400,000 assets on the NHLE including listed buildings, scheduled monuments, registered parks and gardens, registered battlefields and protected wreck sites.

Historic England, as the government's expert adviser, is responsible for making recommendations – but it is still the Secretary of State at the Department for Digital, Culture, Media and Sport who makes the decisions on whether an asset is listed. Understanding and appreciation develop constantly, which makes keeping the listing database up-to-date a never-ending challenge.

While still responding to threat-driven cases, our approach is now more strategic, based around thematic and area-based projects. Recent developments have seen a greater striving for openness and transparency in the process of listing a site, and better communication of what makes something special.

In June 2016 Historic England launched [Enriching the List](#), a crowdsourcing initiative opening up the entries on the National Heritage List to contributions by users. Anyone can register as a volunteer and submit extra information about one of the assets on the List or submit photographs to illustrate it. This additional content will then be available for anyone to view with (but separate from) the official List Entry.

Alongside the nationally listed assets found on the National Heritage List for England are locally listed assets. Best known are conservation areas, but local authorities can also create lists of locally valued assets. Most archaeological sites of significance are not scheduled, but rely on local identification and management for their protection.

LISTED BUILDINGS

Listing is the most commonly encountered type of statutory protection of heritage assets. A listed building (or structure) is one that has been granted protection as being of special architectural or historic interest. The older and rarer a building is, the more likely it is to be listed. Buildings less than 30 years old are listed only if they are of very high quality and under threat. Listing is mandatory: if special interest is believed to be present, then the Department for Digital, Culture, Media and Sport has a duty to add the building to the List.

Listed buildings are graded I, II* and II. Grade I buildings are of outstanding interest, and II* are particularly important buildings of more than special interest; together they amount to 8% of all listed buildings. The remaining 92% are of special interest and are listed grade II. There are over 377,000 entries on the NHLE of buildings of special architectural or historic interest. Entries on the statutory list sometimes group together a number of separate buildings: a terrace will be counted as one entry, rather than as separate units. Entries on this Register reflect how buildings are grouped and recorded on the statutory List.

Structures can occasionally have dual List entries (be both listed as buildings and scheduled as monuments). In such cases, scheduling controls take precedence.

SCHEDULED MONUMENTS

Scheduled monuments include single archaeological sites and complex archaeological landscapes. Nearly 20,000 examples have been listed because of their national importance. Scheduled monuments are not graded. They cover human activity from the Paleolithic era, such as cave sites, to 20th century military and industrial remains. For the millennia before written history, archaeology is the only testament to innumerable generations of people of whom there is no other record. The later 20th century saw unprecedented changes to the landscape. As a result, some types of historic sites that once were commonplace began to become rare. Those that survive often represent just small islands of what once characterised broad sweeps of our towns and countryside.

Although protected by law, scheduled monuments are still at risk from a wide range of processes and intense pressures outside of the planning system. These include damage from cultivation, forestry and, often most seriously of all, wholly natural processes such as scrub growth, animal burrowing and coastal erosion. Scheduling is discretionary, and many archaeological sites of potential importance are not scheduled. Instead, they are managed through the planning system and other regimes.

REGISTERED PARKS AND GARDENS

There are over 1,600 landscapes on the current Historic England Register of Historic Parks and Gardens of Special Historic Interest. These registered landscapes are graded I, II* or II, and include private gardens, public parks and cemeteries, rural parkland and other green spaces. They are valued for their design and cultural importance, and are distinct from natural heritage designations.

Inclusion on the Historic England Register of Historic Parks and Gardens brings no statutory controls, but there is a clear presumption in favour of upholding their significance in government planning guidance, so they do gain protection. Local authorities are required to consult Historic England on applications affecting sites registered as grade I or II*, and the Gardens Trust on sites of all grades. The setting of other listed heritage assets can also protect registered landscapes.

REGISTERED BATTLEFIELDS

Historic England's Register of Historic Battlefields was set up in 1995, and is our youngest category of listing. Its aim is to protect and promote those sites where history was made through military engagement which can be securely identified on the ground. They range from the Battle of Maldon (991) to Sedgemoor (1685): almost half date from the period of the civil wars in the mid-17th century. These special places, where often thousands were killed, deserve our recognition and respect. Recently, additions have been made to the Register of Historic Battlefields for the first time since its creation. There are now 46 registered battlefields.

Protection is needed to prevent encroachment through inappropriate development, or insensitive (and damaging) metal detecting, which can permanently alter the archaeological record. As with registered parks and gardens, there is a clear presumption in favour of protecting registered battlefields in government planning policy.

PROTECTED WRECK SITES

There are over 50 protected wreck sites in England, which represent a tiny proportion of the 33,000 or so pre-1945 wrecks and recorded casualties that are known to lie in the territorial waters. Wreck sites can be of importance for different reasons: the distinctive design or construction of a ship, the story it can tell about its past, its association with notable people or events and its cargo. The Protection of Wrecks Act 1973 empowers the appropriate Secretary of State to list a restricted area around a vessel to protect it or its contents from unauthorised interference, and Historic England administers the attendant licensing scheme for divers seeking access.

CONSERVATION AREAS

Conservation areas are listed by local authorities and are areas of particular architectural or historic interest, the character or appearance of which it is desirable to preserve or enhance. For 50 years, ever since the 1967 Civic Amenities Act, conservation areas have proved a highly effective mechanism for managing change on an area-wide basis.

There are currently nearly 10,000 conservation areas in England including town and city centres, suburbs, industrial areas, rural landscapes, cemeteries and residential areas. They form the historic backcloth to national and local life and are a crucial component of local identity.

Criteria for inclusion on the Register

RISK ASSESSMENTS

Heritage assets included on the Register are risk assessed according to the nature of the site rather than the type of listing. Building or structure assessments are used for secular listed buildings and structural scheduled monuments, typically masonry remains. Archaeology assessments are used for scheduled earthworks and below-ground remains. Thus a scheduled monument may appear on the Register in either or both the building and structure and the archaeology sections, depending upon what puts it at risk. Listed buildings that are in use as places of worship are assessed using the places of worship assessment. Registered parks and gardens, conservation areas, battlefields and protected wreck sites have their own assessments because they each have their own particular characteristics and factors that may put them at risk.

BUILDINGS AND STRUCTURES

To be considered for inclusion on the Register, buildings or structures must be:

- listed on the National Heritage List for England;
- a grade I or II* listed building;
- a grade II listed building in London;
- a structural scheduled monument with upstanding remains;
- in secular (non-worship) use.

Buildings or structures are assessed on the basis of condition and, where applicable, occupancy (or use) reflecting the fact that a building which is occupied is generally less vulnerable than one that is not.

Occupancy (or use) is assessed as 'vacant', 'part occupied', 'occupied', 'not applicable', or occasionally, 'unknown'. Many structures fall into the 'not applicable' category, for example: ruins, walls, gates, headstones or boundary stones.

Condition is assessed as 'very bad', 'poor', 'fair' or 'good'. The condition of buildings or structures on the Register is typically very bad or poor, but can be fair or, very occasionally, good. This reflects the fact that some buildings or structures are vulnerable because they are empty, underused or face redundancy without a new use to secure their future. Assessing vulnerability in the case of

buildings in fair condition necessarily involves judgement and discretion. A few buildings remain on the Register in good condition, having been repaired or mothballed, but still awaiting a new use or occupancy.

Buildings or structures are removed from the Register when they are fully repaired/consolidated, and their future secured either through occupation and use, or through the adoption of appropriate management.

PLACES OF WORSHIP

To be considered for inclusion on the Register, places of worship must be listed grade I, grade II* or grade II on the National Heritage List for England, and be used as a public place of worship at least six times a year.

Places of worship are assessed on the basis of condition only. If a place of worship is in very bad or poor condition, it is added to the Register. This includes places of worship which are generally in fair or good condition but have major problems with one key element, like the tower.

Historic England has visited and assessed listed places of worship considered to be in poor or very bad condition according to local assessments. Those that are identified as at risk are included on the Register.

Once on the Register, places of worship can move through the condition categories (e.g. from very bad to poor, to fair, even good) as repairs are implemented and the condition improves, until they are fully repaired and can be removed from the Register. This means that there are some places of worship in good condition on the Register but with outstanding issues still to be resolved at the time when they were assessed.

ARCHAEOLOGY

To be considered for inclusion on the Register, archaeological sites must be listed as scheduled monuments and included on the National Heritage List for England.

Archaeology assessments cover scheduled earthworks and buried archaeology. The risk assessment is based on their condition and vulnerability, the trend in their condition, and their likely future vulnerability. A site's condition is expressed in terms of the scale and severity of adverse effects on it, ranging from 'extensive significant problems' to 'minor localised problems'.

Archaeological entries are removed from the Register once sufficient progress has been made to address the identified issues, and a significant reduction in the level of risk has been demonstrated.

PARKS AND GARDENS

To be considered for inclusion on the Register, parks and gardens must be listed as grade I, grade II* or grade II and included on the National Heritage List for England. Parks and gardens are assessed in terms of condition and vulnerability. Steps being taken by owners to address problems are also taken into consideration.

Parks and gardens assessed as being at risk are typically affected by development and neglect. They have frequently been altered by development or are faced with major change. The original function of these landscapes has often changed and divided ownership leads to the loss of their cohesive historic design.

Park and garden entries are removed from the Register once steps have been taken to address issues and positive progress is being made.

BATTLEFIELDS

To be considered for inclusion on the Register, battlefields must be listed and included on the National Heritage List for England. Battlefields deemed to be at risk of loss of cultural significance are included on the Register.

The principal risks and threats are:

- development pressure e.g. encroachment of buildings;
- pressures of particular use within the site e.g. arable cultivation;
- damage e.g. unregulated metal detecting.

Battlefields are removed from the Register either when damaging activities cease/are managed, or when threats recede due to effective planning.

WRECK SITES

To be considered for inclusion on the Register, wrecks must be listed and included on the National Heritage List for England. Wreck sites are assessed based on their current condition, vulnerability and the way they are being managed.

Wrecks are vulnerable to both environmental and human impacts. Risks that contribute to inclusion on the Register range from unauthorised access to erosion and fishing damage.

The monitoring process ensures that the significance of the site is identified and maintained. In spite of the inherent difficulties in caring for this type of site, careful management must be maintained.

Wrecks are removed from the Register once an appropriate management and monitoring regime is operational.

CONSERVATION AREAS

Historic England has asked every local authority in England to complete (and update as appropriate) a survey of its conservation areas, highlighting current condition, threats and trends. Conservation areas that are deteriorating, or are in very bad or poor condition and not expected to change significantly in the next three years, are defined as being at risk.

The approach taken to assess conservation areas at risk has been refined since the first survey in 2008/2009. The information provides a detailed assessment of each conservation area. An overall category for condition, vulnerability and trend is included for each conservation area on this Register. Conservation areas identified as at risk in 2009, but not reassessed since using the revised methodology, are included on the Register but with limited information.

Conservation areas are removed from the Register once plans have been put in place to address the issues that led to the conservation area being at risk, and once positive progress is being made.

Reducing the risks

One of the primary aims of the [Historic England Corporate Plan 2017-2020](#) is protecting places through Heritage at Risk grants and advice, thereby reducing the risk to heritage assets. In order to achieve this aim we are working to:

- better understand the nature and extent of risk
- encourage others to save and re-use heritage at risk
- build the capacity of the sector to deliver solutions for heritage at risk
- provide advice and grant aid to help remove sites from the Register.

Dedicated Heritage at Risk teams in our nine regional offices are tasked with achieving this aim.

Whilst each type of heritage asset and individual site will require its own approach and solution, there are some general approaches that are relevant to all 'at risk' assets. Finding solutions for heritage at risk requires working in close partnership with owners, local planning authorities and a wide variety of other organisations. The provision of clear advice is essential to further understanding of heritage at risk.

Maintenance and occupation or use (where appropriate) are essential in preventing heritage from becoming at risk. Maintenance of assets already at risk can prevent them from decaying further. Without maintenance, the cost of repair and consolidation escalates, the challenge for owners and occupiers increases, and the scope for affordable solutions declines.

The Heritage at Risk Register helps us understand what factors lead to heritage assets becoming at risk, what action is most likely to influence their condition and where resources can be focused to best effect. Historic Environment Records and local heritage at risk registers, maintained by local authorities, are additional repositories of information on local historic assets. They underpin the work of local authority historic environment services and can help improve the protection, conservation and management of assets.

Historic England provides a wide range of published guidance on reducing the risks, including: finding partners, funding, new uses for heritage assets, and enforcing urgent works and repairs. These are available to download from our website, www.historicengland.org.uk. Key publications and guidance are listed on pages XV-XVI.

BUILDINGS AND STRUCTURES

Our nine regional teams can help owners, developers and Local Authorities better understand buildings and

structures at risk, and advise on necessary repairs. They can help commission specialist surveys, help with feasibility studies and with brokering solutions. In particularly difficult cases, they can draw on the expertise of Historic England's national advisers specialising in structural engineering, quantity surveying, development economics, enforcement and planning law.

Historic England can help with access to funding. We have two principal grant streams ourselves: Repair Grants for Heritage at Risk and Section 17 Management Agreements, which are smaller grants for scheduled monuments. More information on funding can be found on the [Historic England](#) website. The support of other grant providers, including the Heritage Lottery Fund, the Architectural Heritage Fund and Natural England, is also critical.

We know how useful our own Register is in managing risk, prioritising action and engaging partners. We are therefore working with local authorities to encourage them to develop strategies for tackling buildings in poor condition. These strategies should include the use of enforcement powers; '[Stopping the Rot](#)' is our published guidance on this. Our legal team can provide training and support for local authorities considering enforcement action. In certain circumstances we can also provide [grant aid](#) to underwrite the cost of serving Urgent Works and Repairs Notices.

Building preservation trusts (BPTs) offer a tried and tested way of saving buildings at risk. We have close links with the [Architectural Heritage Fund](#) and fund their regional support officers to work across the country. They help BPTs and other not-for-profit organisations to access funding, carry out feasibility studies and develop solutions for buildings at risk. The [Heritage Network Trust](#) also provides information about support officers and BPTs. Guidance and case studies are available on the [Historic England](#) website.

PLACES OF WORSHIP

Historic places of worship are cared for by thousands of volunteers throughout the country. Sometimes these treasured buildings will require major repairs. However, regular maintenance will help prevent minor problems developing into unnecessary crises. Keeping drains and gutters clear is essential: the overflowing gutter soon soaks the wall beneath, rots the roof timbers behind it and makes the whole building vulnerable. In some areas congregations group together to engage reputable contractors at competitive rates to clear gutters and rainwater goods. Such cooperation enables them to get good quality work carried out at

reasonable prices by firms that understand historic buildings. The practical resources created by the [Maintenance Cooperatives Project](#) run by the Society for the Protection of Ancient Buildings are still available from their website. These are a great starting point for local groups wanting to work together to do basic, regular maintenance safely.

The Heritage Lottery Fund welcomes applications from places of worship seeking to do repairs, develop facilities or welcome more visitors. Grants of up to £100k are available from Our Heritage and over £100k from the Heritage Grants programme but congregations are free to apply to any of the [Heritage Lottery Fund programmes](#).

The Government's [Listed Places of Worship scheme](#), enabling the reclaiming of VAT on eligible repairs, maintenance and authorised alterations, is available to all listed places of worship, whether they have obtained grants or are funding work themselves. Local and national charities also offer grants.

Historic England supports congregations wanting to keep their places of worship in use and recognises the need for appropriate new facilities such as kitchens and toilets that are sensitive to the building's special character. Our [advice web pages](#) help congregations understand how changes can be achieved.

A network of support officers, employed locally but part-funded by Historic England, offers direct advice and encouragement to congregations. Projects to achieve repairs and develop necessary new facilities for both the community and visitors are breathing a new lease of life into these treasured parts of our heritage.

ARCHAEOLOGY

The continued excellent progress which is being made with reducing the number of scheduled monuments on the Register continues to demonstrate the value which owners and land managers are placing upon the positive management of archaeological sites.

The large majority of the 19,853 scheduled monuments in England are on land classified as agricultural. Effective information sharing with Natural England and Defra is therefore of great importance for prioritising management action and for targeting agri-environment grant schemes to best effect. This has been especially important under the Countryside Stewardship Scheme, where our advice has resulted in the removal of 32 sites from being at risk this year. Historic England, Natural England and local authority curators have collaborated on developing a web portal for the scheme which provides local advice to support farmers and landowner applications. Our work in partnership with Natural England on

agri-environment schemes has removed 801 scheduled monuments from the Register since 2009. We also continue to work closely with local trusts, volunteers and the Heritage Lottery Fund to identify the nationally important monuments for enhanced conservation, presentation and access projects.

Loss and damage as a consequence of arable cultivation remains the greatest source of risk to scheduled monuments on the Register, affecting 38% of archaeological entries on it. The Conservation of Scheduled Monuments in Cultivation (COSMIC) project has provided updated risk assessments for all sites affected by arable cultivation on the Register. It provides bespoke recommendations for each monument, enabling cultivation to continue where it does not present a risk. It will also be an important tool for advising owners on the longer term management of their monuments as the existing ten year Environmental Stewardship agreements expire.

Although great progress has been made, analysis of entries on the Register shows that unmanaged woodland, tree, scrub and bracken growth remains one of the most widespread causes of long-term damage to both urban and rural archaeological sites - even if the effects are not as visible or as immediately destructive as other processes. In most cases simple, low cost but regular maintenance is the key. The delivery of this will always be reliant upon the help and goodwill of landowners.

PARKS AND GARDENS

Although a statutory list, the Register of Historic Parks and Gardens of Special Historic Interest in England in itself brings no additional statutory powers, instead it is used in the development control process to provide a valuable tool for the protection of the sites it includes. The Government's National Planning Policy Framework (NPPF) stresses the desirability of sustaining and enhancing the significance of all heritage assets and finding viable uses consistent with their conservation.

The NPPF states that great weight must be given to the conservation of sites included on the Register of Historic Parks and Gardens of Special Historic Interest and that substantial harm or loss of such features can only be justified in exceptional cases.

A great many historic parks and gardens are either privately owned or held in trust. In addition, local authorities are responsible for nearly all the public parks and cemeteries in our towns and cities.

Registered parks and gardens are typically large, complex heritage assets, many of them in multiple ownership. It can take years to identify and implement proposals to improve their condition and trajectory. To help reduce the risks, Historic England encourages and works with owners to develop conservation management strategies. Landscape architects working in our Heritage at Risk teams can help tailor conservation management plans and funding packages for individual landscape features or whole sites. We work with partners, such as Natural England and the Heritage Lottery Fund, to help source funding to secure sustainable futures for parks and gardens at risk.

BATTLEFIELDS

As with registered parks and gardens, the Register of Historic Battlefields brings no additional statutory controls to registered battlefields, but the NPPF makes it clear that registered battlefields are of equal significance to scheduled monuments, buildings listed grade I and II*, registered parks and gardens and protected wreck sites. Therefore, the positive conservation and management of registered battlefields is a core element of current heritage legislation.

Historic England continues to work with owners to develop management plans for registered battlefields and, in appropriate cases, contribute towards the cost of management plans. We work to develop positive landscape strategies with owners and partners such as Defra through Environmental Stewardship schemes. In some circumstances, we may encourage the conversion from arable to pasture of especially sensitive locations to protect battlefield archaeology from the effects of ploughing and as part of a wider drive to prevent unauthorised or damaging metal detecting.

Historic England also continues to encourage greater access to battlefields and the improvement of their amenity value and visitors' understanding of the impact these dramatic historic events had on our development as a nation.

Local authorities can also invite comments from the Battlefields Trust on planning applications affecting the setting of registered battlefield sites.

WRECK SITES

At the strategic level, the major sources of risk to protected wreck sites have been identified. In terms of high priority sites, practical requirements have also been implemented through conservation management plans and appropriate intervention.

Risks to protected historic wreck sites can often be reduced through education, provision of marker buoys, or planning policies that take full account of their

national importance. However, some sites require significant resources to stabilise their condition or to carry out detailed archaeological assessments of their conservation requirements. Although Historic England has statutory power to allocate funds to promote the preservation and maintenance of protected wreck sites, its financial resources can solve only a small proportion of the problems.

In spite of the inherent difficulties with caring for this type of site, careful management must be maintained if we are to avoid the loss of wreck sites. It is therefore close cooperation between the owners of protected wreck sites (where known), authorised divers and all organisations charged with care for the marine and coastal environment, that will make the real difference to their long term survival. Practical advice on the management of historic wreck sites, whether at the coast edge or under water, is available from [Historic England](#).

CONSERVATION AREAS

Looking after conservation areas is a responsibility shared by those of us who live, work or do business in them, as well as those of us whose job it is to manage them or make decisions about their future.

The reasons conservation areas become at risk are difficult to address as they can cover large areas of land; they include streets, spaces, archaeology and trees as well as buildings and structures and therefore involve many different owners and approaches to management.

Local authorities complete the Conservation Areas Survey, providing us with an understanding of what is particularly affecting the character and appearance of conservation areas, what is working well or what is putting them at risk. Strong planning policies, guidance and a clear management strategy for individual conservation areas, backed up by effective enforcement, are all critical in managing change in these areas. Local authorities across the country continue to see their resources reduced, and this is making their task more difficult to deliver. Armed with the information provided by conservation area surveys, we, local authorities and other partners will have the evidence to direct resources much more accurately towards those conservation areas at greatest risk.

There are opportunities for members of the local community to get involved with protecting and enhancing their conservation area, either individually or through groups. Some local groups have helped to prepare character appraisals and management plans for conservation areas whilst others have carried out their own assessments to identify management issues.

Key statistics

BUILDINGS AND STRUCTURES

- Nationally, 840 (3.8%) of grade I and II* listed buildings (excluding places of worship) are on the Register. In the South West the percentage is 2.9% (156 listed secular buildings).
- 13 building or structure entries have been removed from the 2016 South West Register because their futures have been secured, and 10 have been added.
- 60.9% of buildings or structures (112) on the South West baseline 1999 Register have been removed because their futures have been secured, compared with the national figure of 62.4%.

PLACES OF WORSHIP

- Nationally, 6.3% of listed places of worship are on the Register. In the South West, 6.1% (179) are on the Register.
- 15 places of worship have been removed from the South West Register following repair work, and 16 have been added.

ARCHAEOLOGY

- 2,480 (12.5%) of England's 19,855 scheduled monuments are on the Register. 1,119 (16.0%) of the South West's 6,988 scheduled monuments are on the Register.
- 59 archaeology entries have been removed from the 2016 South West Register for positive reasons, and 40 have been added.
- 37.7% of archaeology entries (536) on the South West baseline 2009 Register have been removed for positive reasons, compared with the national figure of 45.7%.
- Nationally, damage from arable cultivation is the greatest cause of risk affecting 38.3% of archaeological entries on the Register. In the South West the proportion is 31.8%.

The risk to 33.2% of entries on the South West Register is from unrestricted plant, scrub and tree growth. The national figure for plant, scrub and tree growth is 25.8%.

PARKS AND GARDENS

- 96 (5.8%) of England's 1,652 registered parks and gardens are on the Register. Of the 303 registered parks and gardens in the South West, 16 (5.3%) are on the Register.
- 1 park and garden entry has been removed from the 2016 South West Register for positive reasons, and none have been added.

BATTLEFIELDS

- Of the 46 registered battlefields in England, 4 (8.7%) are on the Register. Of the 10 registered battlefields in the South West, 1 (10.0%) is on the Register.

WRECK SITES

- Of the 52 protected wreck sites around England's coast, 4 (7.7%) are on the Register. None of the South West's 26 protected wreck sites are on the Register.
- 1 protected wreck entry has been removed from the 2016 South West Register for positive reasons, and none have been added.

CONSERVATION AREAS

- 8,494 of England's 9,868 conservation areas have been surveyed by local authorities and 512 (6.0%) are on the Register. Of the 1,561 conservation areas in the South West, 1,258 have been surveyed and 36 (2.9%) are on the Register.
- 2 conservation areas have been removed from the 2016 South West Register for positive reasons, and 5 have been added.

HISTORIC ENGLAND FUNDING

- £1.76 million in grant was spent on 69 entries on the South West Register during 2016/17.

Risk assessments of heritage assets are based on the nature of the site. Buildings and structures include listed buildings (excluding listed places of worship) and structural scheduled monuments; archaeology assessments cover earthworks and buried archaeology.

Publications and guidance

Historic England has produced the following publications relating to heritage at risk, including:

[Assessment of Heritage at Risk from Environmental Threat: Key Message](#) (2013)

COSMIC 3 – Grappling with a 140-Year-Old Conservation Problem (2014) – [Historic England Research News 21](#), available online

[Counting our Heritage: a Heritage at Risk Survey for High Peak Staffordshire Moorlands by Community Volunteers](#) (2013)

[Heritage at Risk 2010 – Report](#) (2010)

[Heritage at Risk: Conservation Areas](#) (2009)

[Heritage at Risk 2017 – national summary leaflet](#) and [regional summary leaflets](#) for: East Midlands, East of England, London, North East, North West, South East, South West, West Midlands, and Yorkshire.

[Heritage at Risk Online Register](#) – detailed listings for: East Midlands, East of England, London, North East, North West, South East, South West, West Midlands, and Yorkshire can be downloaded from our website or viewed on an interactive database.

[How to Assess the Condition of Historic Buildings](#) – an online introduction to assessing condition.

[Monuments at Risk \(2008\)](#) – summary of scheduled monuments at risk for: East Midlands, East of England, London, North East, North West, South East, South West, West Midlands, and Yorkshire.

[Protected Wreck Sites at Risk: A Risk Management Handbook](#) (2008)

[Stopping the Rot: A Guide to Enforcement Action to Save Historic Buildings](#) (2016)

[Vacant Historic Buildings: An Owner's Guide to Temporary Uses, Maintenance and Mothballing](#) (2011)

HERITAGE AT RISK ON THE WEB

To find out more about the Heritage at Risk programme visit [Heritage at Risk](#) where you will find an interactive database providing detailed information on all heritage sites at risk nationally.

Details of all nationally designated historic places in England are available in one place on the [National Heritage List for England](#) online database. Further information about the different classes of designated heritage assets, including listed buildings, scheduled monuments, registered parks and gardens, registered battlefields and protected wreck sites can be viewed at the same address.

GUIDANCE NOTES AND APPLICATION FORMS FOR GRANTS

[Historic England Grant Schemes](#) – online overview of all our current grant schemes, including the Repair Grants for Heritage at Risk scheme.

[Grants to Local Authorities to Underwrite Urgent Works Notices](#)

[Acquisition Grants to Local Authorities to Underwrite Repairs Notices](#)

[Repair Grants for Heritage at Risk](#)

CONSERVATION ADVICE AND GUIDANCE

The following publications are among the numerous guidance documents available for free on our website – [Historic England Advice](#).

[Caring for Our Shipwreck Heritage: Guidelines on the First Aid Treatment and Conservation Management of Finds Recovered from Designated Wreck Sites Resulting from Licensed Investigations](#) (2012)

[Conservation Area Designation, Appraisal and Management](#) (2016)

[Conservation Principles, Policies and Guidance for the Sustainable Management of the Historic Environment](#) (2008)

[Conservation and Management of War Memorial Landscapes](#) (2016)

[The Conservation, Repair and Management of War Memorials](#) (2015)

[Guidance on Constructive Conservation](#)

[Guidance on Improving Streets and Public Spaces](#)

[Guidance on Looking after Historic Buildings](#)

[Guidance on Looking after Historic Cemeteries and Burial Grounds](#)

[Guidance on Looking after Historic Parks, Gardens and Landscapes](#)

[Guidance on Looking after Places of Worship](#)

[Guidance on Protecting the Rural Historic Environment](#)

[Guidance on Tackling Heritage Crime](#)

[Heritage Works: a Toolkit of Best Practice in Heritage Regeneration](#) (2017)

[Latest Advice and Guidance](#) – this page highlights our most recent advice and guidance on a wide range of heritage-related topics.

[Managing Local Authority Heritage Assets: Some Guiding Principles for Decision Makers](#) (2017)

[Metal Theft from Historic Buildings. Prevention, Response and Recovery](#) (2017)

[Practical Building Conservation](#) – revised ten-part series: *Building Environment; Concrete; Conservation Basics; Earth, Brick & Terracotta; Roofing, Glass & Glazing; Metals; Mortars, Renders & Plasters; Stone; Timber* (2012–2015)

[Pillars of the Community: the Transfer of Local Authority Heritage Assets](#) (2015)

[Post-War Public Art: Protection, Care and Conservation](#) (2016)

[Scheduled Monument Consents: A Guide for Owners and Occupiers](#) (2014)

[The Disposal of Heritage Assets: Guidance Note for Government Departments and Non Departmental Public Bodies](#) (2010)

[The Installation of Telecommunications Equipment, Including Broadband and Mobile, in Churches and Other Listed Places of Worship](#) (2017)

Key to the entries

The Register includes the following risk assessment types:

- Building or structure
(grade I and II* listed buildings, grade II listed buildings in London and structural scheduled monuments)
- Place of worship
(grade I, II* and II listed buildings)
- Archaeology
(scheduled monuments – earthworks and buried archaeology)
- Park and garden
(Registered parks and gardens)
- Battlefield
(Registered battlefields)
- Wreck site
(Protected wreck sites)
- Conservation area
(Conservation areas)

Details are given here for all risk assessment types even if entries are not present in the Regional Register.

ORDER

Entries are grouped and ordered alphabetically, first by County (dark grey bands) or Unitary Authority (light grey bands), and then by Local Planning Authority (National Park/Unitary Authority/District or Borough).

A blank band denotes the end of a county and the beginning of a unitary authority.

Sites that straddle more than one local planning authority are included under the lead authority.

Within each planning authority, entries are grouped by risk assessment type in the following order:

- Buildings or structures
- Places of worship
- Archaeology
- Parks and gardens
- Battlefields
- Wreck sites
- Conservation areas

Within each risk assessment type, entries are ordered alphabetically by parish, locality and street/site name (except for conservation areas and protected wreck sites which are ordered by site name only).

LISTING

The principal listing type is noted for each entry and includes:

- Listed Building (LB) grade I or II*
- Listed Place of Worship grade I, II* or II
- Scheduled Monument (SM)
- Registered Park and Garden (RPG) grade I, II* or II
- Registered Battlefield (RB)
- Protected Wreck Site (PWS)
- Conservation Area (CA)

Other listing types that apply to a given site, including location within a World Heritage Site (WHS), are also noted.

If an entry is a dual list entry (both listed and scheduled), 'and' rather than a comma is used (eg 'Scheduled Monument and Listed Building grade I'). If a scheduled monument entry is a dual list entry with a number of listed buildings, each is separated by a semicolon.

The National Heritage List Entry Number is included for all entries (except conservation areas). If a site has dual list entries, all relevant List Entry Numbers are noted.

CONDITION

For buildings (including places of worship), condition is graded as: 'very bad', 'poor', 'fair' and 'good'.

For sites that cover areas (scheduled monuments (archaeology assessments), parks and gardens, battlefields and wreck sites) one overall condition category is recorded. The category may relate only to the part of the site or monument that is at risk and not the whole site:

- extensive significant problems
- generally unsatisfactory with major localised problems
- generally satisfactory but with significant localised problems
- generally satisfactory but with minor localised problems
- optimal
- unknown (noted for a number of scheduled monuments that are below-ground and where their condition cannot be established)

For conservation areas, condition is categorised as: 'very bad', 'poor', 'fair' and 'optimal'.

If a site has suffered from heritage crime it is noted in the summary. Heritage crime is defined as any offence which harms the heritage asset or its setting and includes arson, graffiti, lead theft and vandalism.

OCCUPANCY/USE

For buildings (excluding places of worship) that can be occupied or have a use, the main vulnerability is vacancy or under-use. Occupancy (or use) is noted as follows:

- vacant
- part occupied
- occupied
- unknown
- not applicable

VULNERABILITY

Principal vulnerability is noted for archaeology assessments and may relate only to the part of the site that is at risk, and include:

- animal burrowing
- arable ploughing
- coastal erosion
- collapse
- deterioration – in need of management
- scrub/tree growth
- visitor erosion

For parks and gardens, battlefields, wreck sites and conservation areas, vulnerability is noted as high, medium or low.

PRIORITY CATEGORY

Priority for action is assessed on a scale of A to F, where 'A' is the highest priority for a site which is deteriorating rapidly with no solution to secure its future, and 'F' is the lowest priority.

For buildings and structures and places of worship the following priority categories are used as an indication of trend and as a means of prioritising action:

- A Immediate risk of further rapid deterioration or loss of fabric; no solution agreed
- B Immediate risk of further rapid deterioration or loss of fabric; solution agreed but not yet implemented
- C Slow decay; no solution agreed
- D Slow decay; solution agreed but not yet implemented
- E Under repair or in fair to good repair, but no user identified; or under threat of vacancy with no obvious new user (applicable only to buildings capable of beneficial use)
- F Repair scheme in progress and (where applicable) end use or user identified; or functionally redundant buildings with new use agreed but not yet implemented

For battlefields and wreck sites the following priority categories are used as a means of prioritising action:

- A No action/strategy identified or agreed (where trend is declining or unknown)
- B Action/strategy agreed but not yet implemented (where trend is declining or unknown)
- C No action/strategy identified or agreed (where trend is stable or improving)
- D Action/strategy agreed but not yet implemented (where trend is stable or improving)
- E Monitoring as appropriate (any trend)
- F Action implemented/strategy underway/scheme in progress (any trend)

Previous year priority categories are given in brackets, otherwise 'New entry' is noted.

'New entry – re-assessed' indicates an existing site on the Register that has been re-assessed using a different risk assessment methodology and is included on this year's Register under the new assessment type.

TREND

Trend for archaeology entries, parks and gardens, battlefields and wreck sites may relate only to the part of the site that is at risk and is categorised as:

- declining
- stable
- improving
- unknown.

For conservation areas trend is categorised as:

- deteriorating
- deteriorating significantly
- no significant change
- improving
- improving significantly
- unknown

OWNERSHIP

A principal ownership category is given for each entry, and if sites are in divided ownership, a 'multiple' ownership category is noted.

CONTACT

This is the member of the Historic England local team who acts as a first point of contact for the case, and to whom enquiries should be addressed.

For conservation areas, the contact is the conservation/planning officer at the relevant local planning authority (indicated by 'LPA').

We are not in any sense agents for the owners of the sites included, but we will endeavour to put people in touch with them where appropriate.

ABBREVIATIONS

CA	Conservation Area
HE	Historic England
HLF	Heritage Lottery Fund
LB	Listed Building
LPA	Local Planning Authority
NP	National Park
PWS	Protected Wreck Site
RB	Registered Battlefield
RPG	Registered Park and Garden
SM	Scheduled Monument
UA	Unitary Authority
WHS	World Heritage Site

Entries on the Register by local planning authority

Local planning authority	Building and structure entries	Place of worship entries	Archaeology entries	Park and garden entries	Battlefield entries	Wreck site entries	Conservation area entries
BATH AND NORTH EAST SOMERSET (UA)							
Bath and North East Somerset (UA)	3	1	8	0	0	0	4
BOURNEMOUTH (UA)							
Bournemouth (UA)	0	4	1	0	0	0	1
BRISTOL, CITY OF (UA)							
Bristol, City of (UA)	9	3	4	0	0	0	1
Bristol, City of (UA) / Bath and North East Somerset (UA) [†]	0	0	0	1	0	0	0
CORNWALL (UA)							
Cornwall (UA)	34	31	182	1	1	0	1
DEVON							
Dartmoor (NP)	2	0	167	0	0	0	0
East Devon	3	6	36	1	0	0	0
Exeter	0	2	0	0	0	0	0
Exmoor (NP)	0	0	5	0	0	0	0
Mid Devon	2	1	15	0	0	0	3
North Devon	2	10	18	0	0	0	1
South Hams	8	14	23	0	0	0	0
Teignbridge	3	5	7	2	0	0	2
Torridge	3	13	37	0	0	0	2
West Devon	6	4	8	0	0	0	0
DORSET							
Christchurch	0	0	2	0	0	0	0
East Dorset	1	0	33	0	0	0	0
North Dorset	4	2	44	0	0	0	3
Purbeck	3	0	48	0	0	0	2
West Dorset	14	3	104	1	0	0	0
Weymouth and Portland	3	0	4	0	0	0	1
GLOUCESTERSHIRE							
Cheltenham	0	2	0	0	0	0	0
Cotswold	6	5	23	0	0	0	0
Forest of Dean	4	10	8	0	0	0	0
Gloucester	5	0	0	0	0	0	2
Stroud	5	7	5	0	0	0	2
Tewkesbury	7	4	6	0	0	0	1
ISLES OF SCILLY (UA)							
Isles of Scilly (UA)	2	0	32	0	0	0	0
NORTH SOMERSET (UA)							
North Somerset (UA)	3	3	1	0	0	0	4
PLYMOUTH, CITY OF (UA)							
Plymouth, City of (UA)	14	1	13	0	0	0	0
POOLE (UA)							
Poole (UA)	0	1	1	0	0	0	1
SOMERSET							
Exmoor (NP)	0	0	22	0	0	0	0
Mendip	4	9	17	0	0	0	0
Sedgemoor	2	9	14	1	0	0	0
South Somerset	9	13	3	2	0	0	1
Taunton Deane	5	1	9	0	0	0	1
West Somerset	1	1	7	1	0	0	0
SOUTH GLOUCESTERSHIRE (UA)							
South Gloucestershire (UA)	6	2	3	2	0	0	2
SWINDON (UA)							
Swindon (UA)	1	1	11	0	0	0	0

Local planning authority	Building and structure entries	Place of worship entries	Archaeology entries	Park and garden entries	Battlefield entries	Wreck site entries	Conservation area entries
TORBAY (UA)							
Torbay (UA)	4	1	1	3	0	0	1
WILTSHIRE (UA)							
Wiltshire (UA)	17	10	160	1	0	0	0
Wiltshire (UA) / New Forest (NP) [†]	0	0	1	0	0	0	0
TOTAL	195	179	1083	16	1	0	36

[†] Sites that cross local planning authority boundaries

BATH AND NORTH EAST SOMERSET (UA)



© Historic England Archive

SITE NAME:	King Edward's School, Broad Street, Bath
DESIGNATION:	Listed Building grade II*, CA, WHS
CONDITION:	Fair
OCCUPANCY:	Vacant/not in use
PRIORITY CATEGORY:	E (E)
OWNER TYPE:	Commercial company
LIST ENTRY NUMBER:	1395027

School dating from 1752. A scheme for use as a hotel was submitted but withdrawn in 2006. Works to repair the roof have been successfully completed. The threat of decay has therefore diminished but the building remains vacant. Permission for hotel use was granted in 2010 and renewed in 2013. Work due to start 2017.

Contact: Samuel Souter 0117 975 0690



© Jim Warren

SITE NAME:	Cleveland Baths, Hampton Row, Bath
DESIGNATION:	Listed Building grade II*, CA, WHS
CONDITION:	Poor
OCCUPANCY:	Vacant/not in use
PRIORITY CATEGORY:	D (D)
OWNER TYPE:	Local authority
LIST ENTRY NUMBER:	1396146

Dating from 1815, Cleveland Baths are believed to be the oldest surviving public outdoor swimming pools in England. A diminutive Georgian crescent houses the changing rooms and Caretaker's Cottage. Listed Building Consent was granted in April 2017 for a scheme of repair and renovation works that will enable the baths to be re-opened for use. The Cleveland Pools Trust are continuing with their Heritage Lottery Fund bid to finance the works.

Contact: Stephen Guy 0117 975 0725



© Historic England

SITE NAME:	Hinton Priory, Hinton Charterhouse
DESIGNATION:	Scheduled Monument and Listed Buildings - 3 grade I, LB grade II
CONDITION:	Poor
OCCUPANCY:	N/A
PRIORITY CATEGORY:	C (C)
OWNER TYPE:	Private
LIST ENTRY NUMBER:	1007014 and 1136191; 1320809; 1129461

Early C13 Carthusian monastery, chapter house and refectory still standing. Later stables, coach house and garden buildings incorporate earlier material and follow original complex layout of cloister and cells. All structures in use except chapter house, which is the area at risk. Some parts are in need of a condition assessment.

Contact: Sarah Ball 0117 975 0666



© Historic England

SITE NAME:	Church of the Holy Trinity, Newton St. Loe
DESIGNATION:	Listed Place of Worship grade II*, CA
CONDITION:	Poor
PRIORITY CATEGORY:	D (D)
OWNER TYPE:	Religious organisation
LIST ENTRY NUMBER:	1129501

Parish church consisting of west tower, nave, north aisle and porch, south aisle and porch, chancel and organ chamber/vestry. C14 origins with C15 three-stage tower with embattled parapet and pinnacles. Subsequent alterations to church included a restoration by CE Davis of Bath in 1857, whereby the chancel and roofs were rebuilt and the north aisle was added. The vestry has over many years suffered significant structural movement and requires repair. A Heritage Lottery Fund Grant for Places of Worship was offered in 2015. Repairs to the vestry are due to start in 2017.

Contact: Sarah Ball 0117 975 0666

SITE NAME:	Camerton Romano-British town and associated prehistoric and early medieval monuments, Camerton / Norton-Radstock		
DESIGNATION:	Scheduled Monument	LIST ENTRY NUMBER:	1013881
CONDITION:	Extensive significant problems	TREND:	Stable
PRINCIPAL VULNERABILITY:	Arable ploughing	NEW ENTRY?:	No
OWNER TYPE:	Private, multiple owners	CONTACT:	Alessandra Perrone 0117 975 1345

PRIORITY CATEGORIES

- A** Immediate risk of further rapid deterioration or loss of fabric; no solution agreed.
B Immediate risk of further rapid deterioration or loss of fabric; solution agreed but not yet implemented.
C Slow decay; no solution agreed.

- D** Slow decay; solution agreed but not yet implemented.
E Under repair or in fair to good repair, but no user identified; or under threat of vacancy with no obvious new user (applicable only to buildings capable of beneficial use).

- F** Repair scheme in progress and (where applicable) end use or user identified; or functionally redundant buildings with new use agreed but not yet implemented.

NOTE
 Last year's priority category is shown in brackets (otherwise, New Entry is noted).

ABBREVIATIONS

CA	Conservation Area
LB	Listed Building
LPA	Local Planning Authority
NP	National Park
RPG	Registered Park and Garden
SM	Scheduled Monument
UA	Unitary Authority
WHS	World Heritage Site

SITE NAME:	Roman road 720 yards (660 metres) long, north of Abbey Farm, Hinton Charterhouse		
DESIGNATION:	Scheduled Monument	LIST ENTRY NUMBER:	1005421
CONDITION:	Extensive significant problems	TREND:	Declining
PRINCIPAL VULNERABILITY:	Arable ploughing	NEW ENTRY?:	No
OWNER TYPE:	Commercial company	CONTACT:	Alessandra Perrone 0117 975 1345

SITE NAME:	Stantonbury camp and adjacent sections of Wansdyke, Marksbury		
DESIGNATION:	Scheduled Monument	LIST ENTRY NUMBER:	1002487
CONDITION:	Generally unsatisfactory with major localised problems	TREND:	Declining
PRINCIPAL VULNERABILITY:	Animal burrowing - extensive	NEW ENTRY?:	No
OWNER TYPE:	Crown	CONTACT:	Alessandra Perrone 0117 975 1345

SITE NAME:	Lansdown Roman camp, North Stoke		
DESIGNATION:	Scheduled Monument	LIST ENTRY NUMBER:	1005422
CONDITION:	Generally satisfactory but with significant localised problems	TREND:	Declining
PRINCIPAL VULNERABILITY:	Arable ploughing	NEW ENTRY?:	No
OWNER TYPE:	Private	CONTACT:	Alessandra Perrone 0117 975 1345

SITE NAME:	Little Down camp, North Stoke		
DESIGNATION:	Scheduled Monument	LIST ENTRY NUMBER:	1004677
CONDITION:	Extensive significant problems	TREND:	Declining
PRINCIPAL VULNERABILITY:	Arable ploughing	NEW ENTRY?:	No
OWNER TYPE:	Private	CONTACT:	Alessandra Perrone 0117 975 1345

SITE NAME:	Wansdyke: south east of Newbarn Farm, Norton Malreward		
DESIGNATION:	Scheduled Monument	LIST ENTRY NUMBER:	1003066
CONDITION:	Generally satisfactory but with significant localised problems	TREND:	Declining
PRINCIPAL VULNERABILITY:	Arable clipping	NEW ENTRY?:	No
OWNER TYPE:	Private	CONTACT:	Alessandra Perrone 0117 975 1345

SITE NAME:	Wansdyke: section 1230 yards (1120 metres) eastwards from Burnt House Inn, Southstoke		
DESIGNATION:	Scheduled Monument, WHS	LIST ENTRY NUMBER:	1007003
CONDITION:	Generally unsatisfactory with major localised problems	TREND:	Declining
PRINCIPAL VULNERABILITY:	Gardening	NEW ENTRY?:	No
OWNER TYPE:	Mixed, multiple owners	CONTACT:	Alessandra Perrone 0117 975 1345

SITE NAME:	Roman villa at Upper Hayes, Wellow		
DESIGNATION:	Scheduled Monument	LIST ENTRY NUMBER:	1007002
CONDITION:	Generally satisfactory but with minor localised problems	TREND:	Declining
PRINCIPAL VULNERABILITY:	Arable clipping	NEW ENTRY?:	No
OWNER TYPE:	Private	CONTACT:	Alessandra Perrone 0117 975 1345

PRIORITY CATEGORIES

- A** Immediate risk of further rapid deterioration or loss of fabric; no solution agreed.
B Immediate risk of further rapid deterioration or loss of fabric; solution agreed but not yet implemented.
C Slow decay; no solution agreed.

- D** Slow decay; solution agreed but not yet implemented.
E Under repair or in fair to good repair, but no user identified; or under threat of vacancy with no obvious new user (applicable only to buildings capable of beneficial use).

- F** Repair scheme in progress and (where applicable) end use or user identified; or functionally redundant buildings with new use agreed but not yet implemented.

NOTE
 Last year's priority category is shown in brackets (otherwise, New Entry is noted).

ABBREVIATIONS

- CA** Conservation Area
LB Listed Building
LPA Local Planning Authority
NP National Park
RPG Registered Park and Garden
SM Scheduled Monument
UA Unitary Authority
WHS World Heritage Site

SITE NAME:	Keynsham Dapps Hill, Keynsham, Keynsham		
DESIGNATION:	Conservation Area, 9 LBs	NEW ENTRY?:	No
CONDITION:	Poor	TREND:	Deteriorating
VULNERABILITY:	High	CONTACT:	Adrian Neilson (LPA) 01225 477020
SITE NAME:	Keynsham High Street, Keynsham, Keynsham		
DESIGNATION:	Conservation Area, 30 LBs, SM	NEW ENTRY?:	No
CONDITION:	Very bad	TREND:	Deteriorating
VULNERABILITY:	Medium	CONTACT:	Adrian Neilson (LPA) 01225 477020
SITE NAME:	Midsomer Norton and Welton, Norton-Radstock		
DESIGNATION:	Conservation Area, 36 LBs	NEW ENTRY?:	No
CONDITION:	Very bad	TREND:	Improving
VULNERABILITY:	Medium	CONTACT:	Adrian Neilson (LPA) 01225 477020
SITE NAME:	Paulton (including Paulton Basin)		
DESIGNATION:	Conservation Area, 16 LBs	NEW ENTRY?:	No
CONDITION:	Very bad	TREND:	Deteriorating
VULNERABILITY:	High	CONTACT:	Adrian Neilson (LPA) 01225 477020

BOURNEMOUTH (UA)



© Historic England

SITE NAME:	Church of St John the Evangelist, Christchurch Road, Bournemouth
DESIGNATION:	Listed Place of Worship grade II*, CA
CONDITION:	Poor
PRIORITY CATEGORY:	C (A)
OWNER TYPE:	Religious organisation
LIST ENTRY NUMBER:	1152799

Flint-clad Victorian church. A Listed Places of Worship Roof Repairs Grant was awarded in 2015, and stage 1 repairs to the roof and cast-iron rainwater goods are complete. As of May 2017, stage 2 is underway but the west tower is also in a poor state, with falling masonry, and funding is currently sought for repairs to this.

Contact: Katy Hoskyn 0117 975 1311



© Historic England

SITE NAME:	Church of St Michael, Poole Road, Bournemouth
DESIGNATION:	Listed Place of Worship grade II*, CA
CONDITION:	Poor
PRIORITY CATEGORY:	C (C)
OWNER TYPE:	Religious organisation
LIST ENTRY NUMBER:	1324732

Substantial Victorian church with very large tower. This tower has significant problems and is difficult to access for maintenance. The rainwater goods are not taking water away and interior wall paintings are vulnerable to water ingress.

Contact: Katy Hoskyn 0117 975 1311



© Historic England

SITE NAME:	Church of St Clement, St Clement's Road, Bournemouth
DESIGNATION:	Listed Place of Worship grade I
CONDITION:	Poor
PRIORITY CATEGORY:	C (C)
OWNER TYPE:	Religious organisation
LIST ENTRY NUMBER:	1324751

A large Victorian church set in a public park. The tower roof is leaking badly and needs to be replaced. The rainwater goods are inadequate to carry water away from the building and the masonry is showing signs of damp.

Contact: Katy Hoskyn 0117 975 1311

PRIORITY CATEGORIES

- A** Immediate risk of further rapid deterioration or loss of fabric; no solution agreed.
- B** Immediate risk of further rapid deterioration or loss of fabric; solution agreed but not yet implemented.
- C** Slow decay; no solution agreed.
- D** Slow decay; solution agreed but not yet implemented.
- E** Under repair or in fair to good repair, but no user identified; or under threat of vacancy with no obvious new user (applicable only to buildings capable of beneficial use).
- F** Repair scheme in progress and (where applicable) end use or user identified; or functionally redundant buildings with new use agreed but not yet implemented.

NOTE
Last year's priority category is shown in brackets (otherwise, New Entry is noted).

ABBREVIATIONS

- CA** Conservation Area
- LB** Listed Building
- LPA** Local Planning Authority
- NP** National Park
- RPG** Registered Park and Garden
- SM** Scheduled Monument
- UA** Unitary Authority
- WHS** World Heritage Site



© Historic England

SITE NAME:	Church of St Stephen, St Stephen's Road, Bournemouth
DESIGNATION:	Listed Place of Worship grade I, CA
CONDITION:	Poor
PRIORITY CATEGORY:	C (C)
OWNER TYPE:	Religious organisation
LIST ENTRY NUMBER:	1324756

Monumental Victorian church with a faceted east end, set within a small, restricted site. There is some water penetration, and there have been falls of interior masonry due to rusting ferramenta (iron fittings). The church has been subject to heritage crime in recent years.

Contact: Katy Hoskyn 0117 975 1311

SITE NAME:	Two round barrows 300 yards (270 metres) north west of Double Dykes, Hengistbury Head	
DESIGNATION:	Scheduled Monument	LIST ENTRY NUMBER: 1002397
CONDITION:	Generally unsatisfactory with major localised problems	TREND: Declining
PRINCIPAL VULNERABILITY:	Scrub/tree growth	NEW ENTRY?: No
OWNER TYPE:	Local authority	CONTACT: Katy Hoskyn 0117 975 1311

SITE NAME:	Churchill Gardens, Boscombe	
DESIGNATION:	Conservation Area	NEW ENTRY?: No
CONDITION:	Very bad	TREND: Improving
VULNERABILITY:	Low	CONTACT: Caroline Peach (LPA) 01202 451323

BRISTOL, CITY OF (UA)



© Historic England

SITE NAME:	Two lodges and attached garden walls opposite former Kings Weston stables, Napier Miles Road
DESIGNATION:	Listed Building grade II*, RPG grade II, CA
CONDITION:	Poor
OCCUPANCY:	Vacant/not in use
PRIORITY CATEGORY:	C (C)
OWNER TYPE:	Educational (state sector)
LIST ENTRY NUMBER:	1187186

Square pedimented ashlar lodges, flanking a central square pond and attached to a garden wall. 1763, by Robert Mylne. The buildings have been vacant for a number of years and are in poor condition. Damaged rainwater goods have led to water ingress and deterioration of some areas of ashlar stonework. The pond is suffering from water loss, extensive vegetation growth and damage to its lining.

Contact: Alessandra Perrone 0117 975 1345



© Historic England

SITE NAME:	Mortimer House, Clifton Down Road, Bristol
DESIGNATION:	Listed Building grade II*, CA
CONDITION:	Fair
OCCUPANCY:	Vacant/not in use
PRIORITY CATEGORY:	F (F)
OWNER TYPE:	Private
LIST ENTRY NUMBER:	1202096

Imposing mid-C18 Palladian suburban villa, until recently in hospital use, now vacant. A scheme of repair and conversion was granted consent in 2013, and works to the exterior of the main building are largely complete. The house was sold to a new owner in November 2015. Permission has been granted for conversion to an office and works are underway as of May 2017.

Contact: Simon Ramsden 0117 975 0676

PRIORITY CATEGORIES

- A** Immediate risk of further rapid deterioration or loss of fabric; no solution agreed.
- B** Immediate risk of further rapid deterioration or loss of fabric; solution agreed but not yet implemented.
- C** Slow decay; no solution agreed.
- D** Slow decay; solution agreed but not yet implemented.
- E** Under repair or in fair to good repair, but no user identified; or under threat of vacancy with no obvious new user (applicable only to buildings capable of beneficial use).
- F** Repair scheme in progress and (where applicable) end use or user identified; or functionally redundant buildings with new use agreed but not yet implemented.

NOTE
Last year's priority category is shown in brackets (otherwise, New Entry is noted).

ABBREVIATIONS

CA	Conservation Area
LB	Listed Building
LPA	Local Planning Authority
NP	National Park
RPG	Registered Park and Garden
SM	Scheduled Monument
UA	Unitary Authority
WHS	World Heritage Site



© Historic England

SITE NAME:	Swing Bridge over North Entrance Lock, Cumberland Basin, Bristol
DESIGNATION:	Listed Building grade II*, CA
CONDITION:	Very bad
OCCUPANCY:	N/A
PRIORITY CATEGORY:	C (C)
OWNER TYPE:	Local authority
LIST ENTRY NUMBER:	1202186

Wrought iron bridge built c1844 by IK Brunel with tubular supporting members. Moved to current location in 1873. It has been redundant and decaying on the dock since construction of Plimsoll Bridge in C20. Since 2014 a number of surveys on the condition of the fabric along with some trial repairs have been carried out with the help of grant funding from Historic England. In 2017 investigations are focussed on the condition and functionality of the rotational mechanism.

Contact: Alessandra Perrone 0117 975 1345



© Historic England Archive

SITE NAME:	Stair turret (Holy Cross), Inns Court Vicarage, Inns Court Green, Knowle, Bristol
DESIGNATION:	Listed Building grade II*
CONDITION:	Fair
OCCUPANCY:	Vacant/not in use
PRIORITY CATEGORY:	C (C)
OWNER TYPE:	Private
LIST ENTRY NUMBER:	1202314

C15 stair turret attached to C20 building. Situated in the middle of a housing estate. The house the turret is attached to changed hands in 2014 and the roof of the stair turret was repaired when improvement works were undertaken to the house.

Contact: Sarah Ball 0117 975 0666



© Historic England

SITE NAME:	Church of St Michael and attached railings, St Michael's Hill, Bristol
DESIGNATION:	Listed Building grade II*, CA
CONDITION:	Very bad
OCCUPANCY:	Vacant/not in use
PRIORITY CATEGORY:	A (A)
OWNER TYPE:	Religious organisation
LIST ENTRY NUMBER:	1282109

Church, rebuilt between 1775 and 1777 in a Gothic style, but retaining the mid C15 tower. The interior is divided in three aisles by classical colonnades and has some late C19 fittings. The church has been vacant for over eight years, and the roofs of the nave and north aisle were damaged by fire in October 2016. A temporary roof is to be installed, as of May 2017. A new use for the building is being sought.

Contact: Simon Ramsden 0117 975 0676



© Historic England

SITE NAME:	28, Portland Square, St Pauls, Bristol
DESIGNATION:	Listed Building grade I, CA
CONDITION:	Poor
OCCUPANCY:	Vacant/not in use
PRIORITY CATEGORY:	D (D)
OWNER TYPE:	Commercial company
LIST ENTRY NUMBER:	1202444

One of a terrace of seven houses located in a largely complete Georgian square, c1789-1820. Limestone ashlar, brick stacks, slate mansard roofs, double-depth plan. Late Georgian style, four storeys with attic and basement. A planning application for repair works and conversion to hotel use was approved in November 2016.

Contact: Alessandra Perrone 0117 975 1345



© Historic England Archive

SITE NAME:	31 and 32, Portland Square, St Pauls, Bristol
DESIGNATION:	Listed Building grade I, CA
CONDITION:	Very bad
OCCUPANCY:	Vacant/not in use
PRIORITY CATEGORY:	A (D)
OWNER TYPE:	Commercial company
LIST ENTRY NUMBER:	1208879

Terraced houses, built from 1789 to 1820. Emergency repairs to the roof were carried out with Historic England grant aid in 1996. Further damage occurred in 2005 when part of the facade collapsed. The buildings have been vacant for over 20 years and conditions continue to deteriorate. An approved scheme for repairs and residential conversion expired in December 2015.

Contact: Alessandra Perrone 0117 975 1345

PRIORITY CATEGORIES

- A** Immediate risk of further rapid deterioration or loss of fabric; no solution agreed.
- B** Immediate risk of further rapid deterioration or loss of fabric; solution agreed but not yet implemented.
- C** Slow decay; no solution agreed.
- D** Slow decay; solution agreed but not yet implemented.
- E** Under repair or in fair to good repair, but no user identified; or under threat of vacancy with no obvious new user (applicable only to buildings capable of beneficial use).
- F** Repair scheme in progress and (where applicable) end use or user identified; or functionally redundant buildings with new use agreed but not yet implemented.

NOTE
Last year's priority category is shown in brackets (otherwise, New Entry is noted).

ABBREVIATIONS

- CA** Conservation Area
- LB** Listed Building
- LPA** Local Planning Authority
- NP** National Park
- RPG** Registered Park and Garden
- SM** Scheduled Monument
- UA** Unitary Authority
- WHS** World Heritage Site



© Historic England Archive

SITE NAME:	Carriage Works, 104, Stokes Croft, Bristol
DESIGNATION:	Listed Building grade II*, CA
CONDITION:	Very bad
OCCUPANCY:	Vacant/not in use
PRIORITY CATEGORY:	B (A)
OWNER TYPE:	Private
LIST ENTRY NUMBER:	1025273

Carriage works, 1862. A notable building in a manner recognised as particular to the city. Large and complex site including 4, Ashley Road (grade II), also in very bad condition. Planning permission for a mixed use redevelopment of the site was granted in October 2015 and the site has been sold to new owners in summer 2017.

Contact: Simon Ramsden 0117 975 0676



© Historic England

SITE NAME:	Church of All Hallows, All Hallows Road, Bristol
DESIGNATION:	Listed Place of Worship grade II
CONDITION:	Fair
PRIORITY CATEGORY:	C (C)
OWNER TYPE:	Religious organisation
LIST ENTRY NUMBER:	1201954

Large Decorated Gothic Revival church of c1900 by the Bristol architect Sir George Oatley. Plan and form are a creative fusion of congregational and liturgical style. Site was a former clay quarry and the foundations rest on filled ground at differing levels. The building suffered from differential settlement and was monitored for structural movement. A Heritage Lottery Fund and Historic England Repair Grant for Places of Worship was accepted in 2012 for surface water drainage works and structural repairs. Repairs completed 2014. Some roofing and drainage issues yet to be addressed.

Contact: Chris Miners 0117 975 1308



© Historic England

SITE NAME:	The Trinity Centre, Holy Trinity Church, Trinity Road, Bristol
DESIGNATION:	Listed Building grade II*, CA
CONDITION:	Poor
OCCUPANCY:	Occupied/in use
PRIORITY CATEGORY:	D (New entry)
OWNER TYPE:	Charity (non-heritage)
LIST ENTRY NUMBER:	1282076

Large perpendicular Gothic Revival Commissioners' Church c1829. Trinity Community Arts Ltd lease building for use as arts venue. First phase of improvements carried out 2013-14 with Big Lottery funding. Historic England grant aided repairs to south aisle roof; completed in 2013. Historic England grant accepted in 2017 for repairs to north aisle roof and unstable high level stonework and a Heritage Lottery Fund grant offered for repairs to stonework and windows in 2017. Works due to start on site summer 2017.

Contact: Sarah Ball 0117 975 0666



© Historic England

SITE NAME:	Church of St Mary the Virgin, Church Close, Bristol
DESIGNATION:	Listed Place of Worship grade II*, CA
CONDITION:	Poor
PRIORITY CATEGORY:	C (C)
OWNER TYPE:	Religious organisation
LIST ENTRY NUMBER:	1205113

A C13 church with C19 restoration. Roof coverings and rainwater goods are all in poor condition and there is vegetation growing out of the eroding masonry. Areas of mortar erosion and cement render are in need of replacement. This building has been subject to heritage crime.

Contact: Katy Hoskyn 0117 975 1311



© Copyright Ferguson Mann Architects

SITE NAME:	Church of St Philip and St Jacob, Tower Hill, Bristol
DESIGNATION:	Listed Place of Worship grade II*
CONDITION:	Poor
PRIORITY CATEGORY:	D (C)
OWNER TYPE:	Religious organisation
LIST ENTRY NUMBER:	1218100

Large parish church in the eastern part of central Bristol. Believed to stand on the site of the oldest church in the Bristol area; a Benedictine Priory dating from at least AD 900. The chancel, nave and lower tower are C13/C14 whilst the north chancel aisle and upper tower are mid C15 with a distinctive Gothic revival phase in 1764, and alterations in 1836-41. The roof is leaking and causing damage to roof structure and ceiling plaster. The building has been subject to heritage crime. Heritage Lottery Fund Grant for Places of Worship accepted and project development work underway in 2017.

Contact: Sarah Ball 0117 975 0666

PRIORITY CATEGORIES

- A** Immediate risk of further rapid deterioration or loss of fabric; no solution agreed.
- B** Immediate risk of further rapid deterioration or loss of fabric; solution agreed but not yet implemented.
- C** Slow decay; no solution agreed.
- D** Slow decay; solution agreed but not yet implemented.
- E** Under repair or in fair to good repair, but no user identified; or under threat of vacancy with no obvious new user (applicable only to buildings capable of beneficial use).
- F** Repair scheme in progress and (where applicable) end use or user identified; or functionally redundant buildings with new use agreed but not yet implemented.

NOTE
Last year's priority category is shown in brackets (otherwise, New Entry is noted).

ABBREVIATIONS

- CA** Conservation Area
- LB** Listed Building
- LPA** Local Planning Authority
- NP** National Park
- RPG** Registered Park and Garden
- SM** Scheduled Monument
- UA** Unitary Authority
- WHS** World Heritage Site

SITE NAME:	Anti-aircraft gun site, Purdown		
DESIGNATION:	Scheduled Monument, RPG grade II, CA	LIST ENTRY NUMBER:	1004531
CONDITION:	Generally unsatisfactory with major localised problems	TREND:	Declining
PRINCIPAL VULNERABILITY:	Deterioration - in need of management	NEW ENTRY?:	No
OWNER TYPE:	Local authority	CONTACT:	Alessandra Perrone 0117 975 1345

SITE NAME:	Civil War earthworks on Brandon Hill		
DESIGNATION:	Scheduled Monument, CA	LIST ENTRY NUMBER:	1006989
CONDITION:	Generally satisfactory but with significant localised problems	TREND:	Improving
PRINCIPAL VULNERABILITY:	Deterioration - in need of management	NEW ENTRY?:	No
OWNER TYPE:	Local authority	CONTACT:	Alessandra Perrone 0117 975 1345

SITE NAME:	Heavy Anti-aircraft battery 520 metres east of Holes Mouth		
DESIGNATION:	Scheduled Monument	LIST ENTRY NUMBER:	1021291
CONDITION:	Generally unsatisfactory with major localised problems	TREND:	Declining
PRINCIPAL VULNERABILITY:	Deterioration - in need of management	NEW ENTRY?:	No
OWNER TYPE:	Commercial company	CONTACT:	Alessandra Perrone 0117 975 1345

SITE NAME:	St Mary-le-Port Church, High Street		
DESIGNATION:	Scheduled Monument, LB grade II	LIST ENTRY NUMBER:	1021385
CONDITION:	Extensive significant problems	TREND:	Declining
PRINCIPAL VULNERABILITY:	Deterioration - in need of management	NEW ENTRY?:	No
OWNER TYPE:	Local authority	CONTACT:	Alessandra Perrone 0117 975 1345

SITE NAME:	Stokes Croft		
DESIGNATION:	Conservation Area, 19 LBs	NEW ENTRY?:	No
CONDITION:	Very bad	TREND:	Deteriorating
VULNERABILITY:	Low	CONTACT:	Kingsley Fulbrook (LPA) 0117 922 2966

BRISTOL, CITY OF (UA) / BATH AND NORTH EAST SOMERSET (UA)



© Historic England

SITE NAME:	Brislington House, Keynsham
DESIGNATION:	Registered Park and Garden grade II*, 5 LBs, part in CA
CONDITION:	Extensive significant problems
VULNERABILITY:	High
TREND:	Stable
NEW ENTRY?:	No
OWNER TYPE:	Mixed, multiple owners
LIST ENTRY NUMBER:	1001529

One of the first and most influential asylum landscapes in Britain. Now subdivided between a sixth form college, private residential development, commercial sports facilities, industrial units and a management training centre. Despite this, some components of the designed landscape survive. Its designation is being re-evaluated by Historic England in 2017. Part of the park is in Bath and North East Somerset Unitary Authority.

Contact: Kim Auston 0117 975 0696

PRIORITY CATEGORIES

- A** Immediate risk of further rapid deterioration or loss of fabric; no solution agreed.
- B** Immediate risk of further rapid deterioration or loss of fabric; solution agreed but not yet implemented.
- C** Slow decay; no solution agreed.
- D** Slow decay; solution agreed but not yet implemented.
- E** Under repair or in fair to good repair, but no user identified; or under threat of vacancy with no obvious new user (applicable only to buildings capable of beneficial use).
- F** Repair scheme in progress and (where applicable) end use or user identified; or functionally redundant buildings with new use agreed but not yet implemented.

NOTE
Last year's priority category is shown in brackets (otherwise, New Entry is noted).

ABBREVIATIONS

CA	Conservation Area
LB	Listed Building
LPA	Local Planning Authority
NP	National Park
RPG	Registered Park and Garden
SM	Scheduled Monument
UA	Unitary Authority
WHS	World Heritage Site

CORNWALL (UA)



© North Cornwall District Council

SITE NAME:	Codda Farmhouse, Bolventor, Altarnun
DESIGNATION:	Listed Building grade II*
CONDITION:	Poor
OCCUPANCY:	Part occupied/part in use
PRIORITY CATEGORY:	F (F)
OWNER TYPE:	Private

LIST ENTRY NUMBER: I142823

Farmhouse. C17 or earlier. Partly collapsed. Repairs to the habitable part of the house have been undertaken and works are now underway on the shippon and ancillary buildings which are in poor condition. The collapsed gable end has been rebuilt.

Contact: Chris Miners 0117 975 1308



© Historic England

SITE NAME:	Scraesdon Fort, Antony
DESIGNATION:	Scheduled Monument and Listed Building grade II
CONDITION:	Poor
OCCUPANCY:	Vacant/not in use
PRIORITY CATEGORY:	C (C)
OWNER TYPE:	Government or agency

LIST ENTRY NUMBER: I004347 and I140707

Built 1868, used for military training purposes. Vegetation is being kept under reasonable control. Works have been undertaken to stop water ingress and repairs to metalwork throughout site. Drawbridge and main gate repairs were completed in 2014. The ditch was cleared in 2015.

Contact: Annie Evans 0117 975 1308




© Ministry of Defence

SITE NAME:	Tregantle Fort, Antony
DESIGNATION:	Scheduled Monument and Listed Building grade II
CONDITION:	Fair
OCCUPANCY:	Vacant/not in use
PRIORITY CATEGORY:	C (C)
OWNER TYPE:	Government or agency

LIST ENTRY NUMBER: I004346 and I159255

Fort, built 1858-1865. The fort is vacant, with no end use identified. The interior of the keep is in poor condition, notably the wooden floors. New external doors and windows have been fitted. Interior partitions are still awaiting re-installation. Elsewhere in the fort, the barracks accommodation is no longer used full time with interiors deteriorating in places due to moisture penetration. A section of the counterscarp wall has collapsed. Significant localised problems remain to be tackled elsewhere on the site.

Contact: Annie Evans 0117 975 1308



© Historic England

SITE NAME:	Medieval chapel of St Thomas Becket 45 metres east of the church, Priory Road, Bodmin
DESIGNATION:	Scheduled Monument, LB grade II*, CA
CONDITION:	Poor
OCCUPANCY:	Vacant/not in use
PRIORITY CATEGORY:	C (C)
OWNER TYPE:	Religious organisation

LIST ENTRY NUMBER: I002937

The monument is the roofless ruin of a C14 chapel, located within the churchyard of St Petroc's church. The building suffers ivy growth on the walls, vandalism and anti-social use of the crypt.

Contact: Ann Preston-Jones 07917 642388



© Historic England

SITE NAME:	Rosewarne House (Gladys Holman House), Tehidy Road, Camborne
DESIGNATION:	Listed Building grade II*, CA, WHS
CONDITION:	Poor
OCCUPANCY:	Vacant/not in use
PRIORITY CATEGORY:	F (F)
OWNER TYPE:	Private

LIST ENTRY NUMBER: I142639

Large early C19 H-plan granite town house in its own grounds. Latterly a residential home but vacant for some time. Lack of maintenance and vandalism resulted in rapidly increasing deterioration. Repairs agreed in 2012 and a revised scheme approved in 2013. The building has been made secure and weatherproof and work continues to be implemented in line with the approved scheme as of May 2017.

Contact: Rhiannon Rhys 0117 975 0685

PRIORITY CATEGORIES

- A** Immediate risk of further rapid deterioration or loss of fabric; no solution agreed.
B Immediate risk of further rapid deterioration or loss of fabric; solution agreed but not yet implemented.
C Slow decay; no solution agreed.

- D** Slow decay; solution agreed but not yet implemented.
E Under repair or in fair to good repair, but no user identified; or under threat of vacancy with no obvious new user (applicable only to buildings capable of beneficial use).

- F** Repair scheme in progress and (where applicable) end use or user identified; or functionally redundant buildings with new use agreed but not yet implemented.

NOTE
 Last year's priority category is shown in brackets (otherwise, New Entry is noted).

ABBREVIATIONS

CA	Conservation Area
LB	Listed Building
LPA	Local Planning Authority
NP	National Park
RPG	Registered Park and Garden
SM	Scheduled Monument
UA	Unitary Authority
WHS	World Heritage Site




© Historic England

SITE NAME:	Former Carharrack Methodist Church, Church Street, Carharrack
DESIGNATION:	Listed Building grade II*, WHS
CONDITION:	Poor
OCCUPANCY:	Vacant/not in use
PRIORITY CATEGORY:	C (C)
OWNER TYPE:	Private
LIST ENTRY NUMBER:	1160248

Grade II* Methodist chapel built in 1815, recently sold following its redundancy as a place of worship. Structural issues with window lintels and floor of gallery, water ingress and deterioration of roof cover and under sized rainwater goods. Discussion regarding its future use are ongoing as of May 2017.

Contact: Rhiannon Rhys 0117 975 0685




© Historic England

SITE NAME:	Marlborough House, Silverdale Road, Falmouth
DESIGNATION:	Listed Building grade II*
CONDITION:	Poor
OCCUPANCY:	Vacant/not in use
PRIORITY CATEGORY:	F (D)
OWNER TYPE:	Commercial company
LIST ENTRY NUMBER:	1270002

Grade II* former country house now in suburbs of Falmouth. Building was sold having been vacant and in poor condition. Discussions with the new owner over its repair and use have since taken place. A listed building application for its refurbishment as a single dwelling was made in 2016. A subsequent consent was granted in 2017 and has been completed as of May 2017. Work continues on the property.

Contact: Rhiannon Rhys 0117 975 0685



© Historic England

SITE NAME:	Church of St Rumon, Ruan Major, Grade-Ruan
DESIGNATION:	Listed Building grade I
CONDITION:	Poor
OCCUPANCY:	Vacant/not in use
PRIORITY CATEGORY:	C (C)
OWNER TYPE:	Religious organisation
LIST ENTRY NUMBER:	1141915

Medieval former parish church. Roof removed shortly after closure in 1963. The Diocese has undertaken consolidation to the low walls but not to the tower which has a tree growing out of it at high level. Discussions for the future of the ruin are ongoing.

Contact: Chris Miners 0117 975 1308



© Cornwall Council

SITE NAME:	Cusgarne Manor farmhouse and mounting block to rear, Higher Cusgarne, Gwennap
DESIGNATION:	Listed Building grade II*
CONDITION:	Poor
OCCUPANCY:	Vacant/not in use
PRIORITY CATEGORY:	F (C)
OWNER TYPE:	Private
LIST ENTRY NUMBER:	1140913

Early C17 manor farmhouse, possibly with earlier origins, remodelled in early C18 and preserving important windows from that date. The building had been in decline for a considerable time before being sold at auction in late 2015 in a very dilapidated condition. Discussions have taken place with regards the refurbishment and repair proposals, with particular focus on the traditional scantle slate roof and early sash windows, both being particularly vulnerable. Repairs to the roof and windows are underway in 2017.

Contact: Rhiannon Rhys 0117 975 0685



© Historic England

SITE NAME:	Chapel at Hall, Lanteglos
DESIGNATION:	Scheduled Monument
CONDITION:	Poor
OCCUPANCY:	N/A
PRIORITY CATEGORY:	A (A)
OWNER TYPE:	Private
LIST ENTRY NUMBER:	1004361

Site consists of walls and well-preserved bell turret of a C14 manorial chapel. Re-use as a farm building in the C19 caused modifications to the structure which still retained its original oak wagon roof until the 1960s. Conservation in the 1990s helped to stabilise the structure but now water seeping into the rear wall has built up causing it to become unstable. Scaffolding funded by Historic England in 2015 was urgently needed to save the wall from falling and remedial works were carried out in 2017 to sections of wall. Further long term measures are required to protect the ruin from decay.

Contact: Chris Miners 0117 975 1308

PRIORITY CATEGORIES

- A** Immediate risk of further rapid deterioration or loss of fabric; no solution agreed.
- B** Immediate risk of further rapid deterioration or loss of fabric; solution agreed but not yet implemented.
- C** Slow decay; no solution agreed.
- D** Slow decay; solution agreed but not yet implemented.
- E** Under repair or in fair to good repair, but no user identified; or under threat of vacancy with no obvious new user (applicable only to buildings capable of beneficial use).
- F** Repair scheme in progress and (where applicable) end use or user identified; or functionally redundant buildings with new use agreed but not yet implemented.

NOTE
Last year's priority category is shown in brackets (otherwise, New Entry is noted).

ABBREVIATIONS

- CA** Conservation Area
- LB** Listed Building
- LPA** Local Planning Authority
- NP** National Park
- RPG** Registered Park and Garden
- SM** Scheduled Monument
- UA** Unitary Authority
- WHS** World Heritage Site



© Cornwall Council

SITE NAME:	13, High Street, Launceston
DESIGNATION:	Listed Building grade II*, CA
CONDITION:	Poor
OCCUPANCY:	Part occupied/part in use
PRIORITY CATEGORY:	A (A)
OWNER TYPE:	Commercial company
LIST ENTRY NUMBER:	1206510

Jettied and timber-framed corner house, prominent on town's market square. Roof structure and upper level party wall in poor condition. Some of the structural work undertaken but condition of building remains serious. A recent application for replacement of an C18 window has been modified by subsequent negotiations to a repair of the existing window. However, there is no sign of comprehensive repairs being undertaken and recent inspection revealed the rear of the building to be in a deteriorating state with plastic sheeting protecting the walls.

Contact: Chris Miners 0117 975 1308



© Cornwall Council

SITE NAME:	Treffry Viaduct, Luxulyan / Lanlivery
DESIGNATION:	Scheduled Monument, WHS
CONDITION:	Poor
OCCUPANCY:	N/A
PRIORITY CATEGORY:	B (B)
OWNER TYPE:	Charity (heritage)
LIST ENTRY NUMBER:	1007279

Combined viaduct and aqueduct. Granite built ten-arched bridge with a span approximately 200 metres, standing up to 27 metres above the valley floor. Water had been gushing from the leat within the structure, so water flow over the viaduct has been stopped. Leaks became evident at abutments and locations within the main spans of the structure. A solution to the leaking channel has now been agreed. Development phase of project to restore monument nearing completion in 2017 and submission of bid to HLF for major conservation project imminent.

Contact: Chris Miners 0117 975 1308



© Historic England

SITE NAME:	Maker Heights Barracks Block, Maker-with-Rame
DESIGNATION:	Listed Building grade II*
CONDITION:	Poor
OCCUPANCY:	Part occupied/part in use
PRIORITY CATEGORY:	A (A)
OWNER TYPE:	Charity (heritage)
LIST ENTRY NUMBER:	1375582

Built in 1804-1808 as a barracks for a line of earlier redoubts built to protect Devonport Dockyard in 1782. The two storey block was altered in the mid C19 when the formerly tile-hung first floor was rebuilt in brick. It is the most complete small garrison barracks from this significant period. Partially repaired and in use as a community art centre.

Contact: Annie Evans 0117 975 1308



© Historic England

SITE NAME:	Maker Heights Guard House, boundary wall and attached ancillary buildings, Maker-with-Rame
DESIGNATION:	Listed Building grade II*
CONDITION:	Very bad
OCCUPANCY:	Part occupied/part in use
PRIORITY CATEGORY:	A (A)
OWNER TYPE:	Charity (heritage)
LIST ENTRY NUMBER:	1329099

Built in 1804-1808 as a barracks for a line of earlier redoubts built to protect Devonport Dockyard in 1782. Altered in mid C19. Guard House in good condition and used as offices but several of the other buildings are in poor to bad condition, in particular the Straw Store, Wash House and Caponier. Negotiations to re-roof the pay store stalled several years ago and there has been no known progress since.

Contact: Annie Evans 0117 975 1308



© Vickery Holman Ltd

SITE NAME:	Boundary wall to Lanherne Carmelite Convent, Mawgan-in-Pydar
DESIGNATION:	Listed Building grade II*, CA
CONDITION:	Poor
OCCUPANCY:	N/A
PRIORITY CATEGORY:	A (A)
OWNER TYPE:	Religious organisation
LIST ENTRY NUMBER:	1137593

C16 or C17 boundary park wall. Substantial loam bonded random rubble masonry wall almost one metre thick standing up to four metres in places. Neglected, heavily overgrown with ivy and partially collapsed in places. Historic England continues to work with agent to encourage urgent remedial repairs but so far only fencing off and clearance of collapses has taken place. Condition survey needed to understand and monitor decay and to prioritise repairs.

Contact: Annie Evans 0117 975 1308

PRIORITY CATEGORIES

- A** Immediate risk of further rapid deterioration or loss of fabric; no solution agreed.
- B** Immediate risk of further rapid deterioration or loss of fabric; solution agreed but not yet implemented.
- C** Slow decay; no solution agreed.
- D** Slow decay; solution agreed but not yet implemented.
- E** Under repair or in fair to good repair, but no user identified; or under threat of vacancy with no obvious new user (applicable only to buildings capable of beneficial use).
- F** Repair scheme in progress and (where applicable) end use or user identified; or functionally redundant buildings with new use agreed but not yet implemented.

NOTE
Last year's priority category is shown in brackets (otherwise, New Entry is noted).

ABBREVIATIONS

- CA** Conservation Area
- LB** Listed Building
- LPA** Local Planning Authority
- NP** National Park
- RPG** Registered Park and Garden
- SM** Scheduled Monument
- UA** Unitary Authority
- WHS** World Heritage Site



© Historic England

SITE NAME:	Remains of Carclew House, Mylor
DESIGNATION:	Listed Building grade II*, RPG grade II, WHS
CONDITION:	Very bad
OCCUPANCY:	Vacant/not in use
PRIORITY CATEGORY:	A (New entry)
OWNER TYPE:	Private, multiple owners
LIST ENTRY NUMBER:	1160291

The remains of Carclew House are the formal centre of a Registered park and garden also at risk. Started in 1720 by Samuel Kemp, this palladian style house was one of Cornwall's best C18 country houses but was partly burned down in 1934. It is now a ruin, overgrown and neglected. Advice on vegetation management was provided in 2017 and it is hoped initial clearance and emergency structural works will take place next year.

Contact: Chris Miners 0117 975 1308



© Historic England

SITE NAME:	Dry sand and green sand shop, Perran Foundry, Perran Wharf, Mylor
DESIGNATION:	Listed Building grade II*, CA, WHS
CONDITION:	Very bad
OCCUPANCY:	N/A
PRIORITY CATEGORY:	F (F)
OWNER TYPE:	Commercial company
LIST ENTRY NUMBER:	1141603

Early to mid C19 mould and casting buildings. This is the main furnace building, an impressive and intact structure. Urgent repairs carried out early 2005. Listed Building Consent and Planning Permission for repair and conversion granted 2008. The buildings have been reroofed but the consented scheme for reuse has not yet been implemented as of May 2017.

Contact: Rhiannon Rhys 0117 975 0685



© Historic England

SITE NAME:	Engineers' Shop, Perran Foundry, Perran Wharf, Mylor
DESIGNATION:	Listed Building grade II*, CA, WHS
CONDITION:	Very bad
OCCUPANCY:	N/A
PRIORITY CATEGORY:	D (D)
OWNER TYPE:	Commercial company
LIST ENTRY NUMBER:	1141643

Engineers' shop, boring mill and pattern shop c early-mid C18. Listed Building Consent and Planning Permission for repair and conversion of whole Perran Foundry site granted 2008 and now being implemented in a phased manner. Works as yet have not commenced on site to repair the building as of May 2017.

Contact: Rhiannon Rhys 0117 975 0685




© Historic England

SITE NAME:	Treearne, Padstow
DESIGNATION:	Listed Building grade II*
CONDITION:	Poor
OCCUPANCY:	Vacant/not in use
PRIORITY CATEGORY:	C (C)
OWNER TYPE:	Private
LIST ENTRY NUMBER:	1211508

House, now farmhouse, c early C17, possibly remodelled in 1660 (datestone) for 'PW'. The house only survives in part and was probably of overall 'H' shaped plan. It has been a tenanted farm for a number of years but a lack of maintenance had left all the buildings in a poor state of repair. The estate which owns Treearne has applied for listed building consent to refurbish the house including much needed repairs, as well as the conversion of farm buildings, in 2017.

Contact: Rhiannon Rhys 0117 975 0685



© Penwith District Council

SITE NAME:	Trinity Methodist Chapel, Chywoone Hill, Newlyn, Penzance
DESIGNATION:	Listed Building grade II*, CA
CONDITION:	Poor
OCCUPANCY:	N/A
PRIORITY CATEGORY:	C (C)
OWNER TYPE:	Religious organisation
LIST ENTRY NUMBER:	1386515

Former Nonconformist Wesleyan chapel c1834, enlarged 1866. One of the most complete early C19 chapels in Cornwall. No longer used for religious worship. It is planned to re-submit a Heritage Lottery Fund bid for multi-purpose community use.

Contact: Chris Miners 0117 975 1308

PRIORITY CATEGORIES

- A** Immediate risk of further rapid deterioration or loss of fabric; no solution agreed.
- B** Immediate risk of further rapid deterioration or loss of fabric; solution agreed but not yet implemented.
- C** Slow decay; no solution agreed.
- D** Slow decay; solution agreed but not yet implemented.
- E** Under repair or in fair to good repair, but no user identified; or under threat of vacancy with no obvious new user (applicable only to buildings capable of beneficial use).
- F** Repair scheme in progress and (where applicable) end use or user identified; or functionally redundant buildings with new use agreed but not yet implemented.

NOTE
Last year's priority category is shown in brackets (otherwise, New Entry is noted).

ABBREVIATIONS

- CA** Conservation Area
- LB** Listed Building
- LPA** Local Planning Authority
- NP** National Park
- RPG** Registered Park and Garden
- SM** Scheduled Monument
- UA** Unitary Authority
- WHS** World Heritage Site



© Cornwall Council

SITE NAME:	Tolgus Calciner, New Portreath Road, Redruth
DESIGNATION:	Scheduled Monument, LB grade II, WHS
CONDITION:	Poor
OCCUPANCY:	Vacant/not in use
PRIORITY CATEGORY:	A (A)
OWNER TYPE:	Mixed, multiple owners
LIST ENTRY NUMBER:	1021240

Remains of a calciner used in the production of arsenic. It has been vacant for many years and is vulnerable with a damaged main roof and a collapsed adjoining tin-roofed extension. The main hipped slate roof of the building has been damaged through vandalism and there is an urgent need for weather proofing.

Contact: Ann Preston-Jones 07917 642388



© Cornwall Council

SITE NAME:	Sara's Foundry, Tolgus Place, Redruth
DESIGNATION:	Listed Building grade II*, WHS
CONDITION:	Very bad
OCCUPANCY:	N/A
PRIORITY CATEGORY:	A (A)
OWNER TYPE:	Private
LIST ENTRY NUMBER:	1142573

C19 and C20 iron foundry and engineering works, containing a large quantity of tools and associated machinery. Buildings continue to deteriorate and are now in a very vulnerable condition. Discussions with Cornwall Council to identify an appropriate strategy to secure the building and prevent further deterioration have continued.

Contact: Chris Miners 0117 975 1308



© Historic England

SITE NAME:	Market House, Market Street, St Austell, St. Austell
DESIGNATION:	Listed Building grade II*
CONDITION:	Poor
OCCUPANCY:	Part occupied/part in use
PRIORITY CATEGORY:	C (New entry)
OWNER TYPE:	Charity (non-heritage)
LIST ENTRY NUMBER:	1289697

Large town centre Market House built in 1844. It is formed of a town hall facing the church with an imposing street frontage and with a large glazed market area behind. Leaks and other rainwater system faults to the town hall and especially to the glazed market area are getting steadily worse. Occupancy rates in both areas have fallen as a result. Major repairs to all parts of the building are now needed before the building becomes beyond repair.

Contact: Chris Miners 0117 975 1308



© Restormel Borough Council

SITE NAME:	Charlestown Methodist Church, Charlestown Road, St. Austell
DESIGNATION:	Listed Building grade II*, CA, WHS
CONDITION:	Very bad
OCCUPANCY:	Vacant/not in use
PRIORITY CATEGORY:	B (B)
OWNER TYPE:	Private
LIST ENTRY NUMBER:	1144292

Former Wesleyan chapel (1827) and attached schoolroom (mid C19). No longer used for worship. Building weathertight. Listed Building Consent granted for conversion of rear school block and stabilisation of chapel agreed, with revised consent subsequently approved in 2013. Work still not commenced in spring 2017 and the condition of the building is noticeably deteriorating. The Council is investigating enforcement action.

Contact: Simon Hickman 0117 975 0717



© Historic England

SITE NAME:	Engine Sheds, Stack and Turntable, St Blazey Road, St. Blaise
DESIGNATION:	Listed Building grade II*
CONDITION:	Poor
OCCUPANCY:	Part occupied/part in use
PRIORITY CATEGORY:	C (C)
OWNER TYPE:	Government or agency
LIST ENTRY NUMBER:	1289905

Locomotive turntable associated with adjacent roundhouse is deteriorating through lack of maintenance having been taken out of service in 2002. The roundhouse building is in light industrial use. A community interest group has been formed to develop a project to restore the site and bring it into more sympathetic uses. A Coastal Communities Fund grant was awarded in 2016 to develop the project.

Contact: Simon Hickman 0117 975 0717

PRIORITY CATEGORIES

- A** Immediate risk of further rapid deterioration or loss of fabric; no solution agreed.
- B** Immediate risk of further rapid deterioration or loss of fabric; solution agreed but not yet implemented.
- C** Slow decay; no solution agreed.

- D** Slow decay; solution agreed but not yet implemented.
- E** Under repair or in fair to good repair, but no user identified; or under threat of vacancy with no obvious new user (applicable only to buildings capable of beneficial use).

- F** Repair scheme in progress and (where applicable) end use or user identified; or functionally redundant buildings with new use agreed but not yet implemented.

NOTE
Last year's priority category is shown in brackets (otherwise, New Entry is noted).

ABBREVIATIONS

- CA** Conservation Area
- LB** Listed Building
- LPA** Local Planning Authority
- NP** National Park
- RPG** Registered Park and Garden
- SM** Scheduled Monument
- UA** Unitary Authority
- WHS** World Heritage Site



© Historic England

SITE NAME:	Hockings House Bible Christian Chapel, St. Cleer
DESIGNATION:	Listed Building grade II*
CONDITION:	Poor
OCCUPANCY:	Vacant/not in use
PRIORITY CATEGORY:	D (B)
OWNER TYPE:	Private
LIST ENTRY NUMBER:	1311103

Chapel dated 1846. Good interior with gallery and original fittings including leaders' pew. Separated from the small Sunday school and damaging partial conversion works preceded its sale in 2012. Lengthy negotiations are currently ongoing with the owner about the possible extent of conversion, although currently no further communication. The building has deteriorated in the interim with its roof falling into a very poor state, with consequential damage occurring to the interior. Listed Building Consent was granted in 2015 for roof repairs, completed in 2017, however further work still needed.
Contact: Rhiannon Rhys 0117 975 0685



© Cornwall Council

SITE NAME:	Flanking walls and gateway to the bridge over moat about 8 metres east of Old Rectory, Old Rectory Drive, St. Columb Major
DESIGNATION:	Listed Building grade II*
CONDITION:	Very bad
OCCUPANCY:	N/A
PRIORITY CATEGORY:	C (C)
OWNER TYPE:	Private
LIST ENTRY NUMBER:	1144097

Mid C19, part of William White's layout for the Bishop's Palace which became a Rectory and latterly a hotel. Obscured and threatened by dense vegetation. White's wrought iron gate, referred to in the List description, is not at present hung and its whereabouts is unknown. Vegetation clearance has taken place in 2017 to allow for conservation of the moat.
Contact: Chris Miners 0117 975 1308



© Cornwall Council

SITE NAME:	Old Bishop's Palace, Old Rectory Drive, St. Columb Major
DESIGNATION:	Listed Building grade II*
CONDITION:	Very bad
OCCUPANCY:	Vacant/not in use
PRIORITY CATEGORY:	A (A)
OWNER TYPE:	Commercial company
LIST ENTRY NUMBER:	1144096

1851 by William White. Picturesque Gothic Revival country gentleman's rectory, a classic of the type. In very poor state of repair caused by lack of maintenance, vandalism, vegetation, inappropriate finishes and unlive-in state. Water ingress has resulted in dry rot and damage to historic fabric. Statutory action by Local Planning Authority on hold. Vegetation clearance and building surveys are underway in 2017.
Contact: Chris Miners 0117 975 1308



© Cornwall Council

SITE NAME:	Calf House at Lithiack and stable adjacent to north, Port Eliot Estate, St. Germans
DESIGNATION:	Listed Building grade II*, RPG grade I
CONDITION:	Poor
OCCUPANCY:	Occupied/in use
PRIORITY CATEGORY:	C (C)
OWNER TYPE:	Private
LIST ENTRY NUMBER:	1140518

Late C18/early C19 estate agricultural building. Attributed to Soane for the Port Eliot Estate. In low key use but condition remains very poor. Currently tenanted by a roofing company who are undertaking localised repairs. Condition improving.
Contact: Annie Evans 0117 975 1308



© Historic England

SITE NAME:	Little Trethewey Methodist Chapel, Little Trethewey, St. Levan
DESIGNATION:	Listed Building grade II*
CONDITION:	Very bad
OCCUPANCY:	Vacant/not in use
PRIORITY CATEGORY:	A (A)
OWNER TYPE:	Religious organisation
LIST ENTRY NUMBER:	1311918

Built as Wesleyan Chapel in 1868. Small chapel with stuccoed Italianate front. Modest and complete interior with closed box pews. The chapel is in a bad condition with holes in the roof. The downpipes are blocked and external render is failing. Front gable is unstable and resulted in damage to the interior. Chapel closed April 2013. The condition continues to deteriorate. Historic England grant-aided repairs in 2015 that covered the roof with a temporary sheet covering. The chapel was then put on the market.
Contact: Chris Miners 0117 975 1308

PRIORITY CATEGORIES

- A** Immediate risk of further rapid deterioration or loss of fabric; no solution agreed.
- B** Immediate risk of further rapid deterioration or loss of fabric; solution agreed but not yet implemented.
- C** Slow decay; no solution agreed.
- D** Slow decay; solution agreed but not yet implemented.
- E** Under repair or in fair to good repair, but no user identified; or under threat of vacancy with no obvious new user (applicable only to buildings capable of beneficial use).
- F** Repair scheme in progress and (where applicable) end use or user identified; or functionally redundant buildings with new use agreed but not yet implemented.

NOTE
Last year's priority category is shown in brackets (otherwise, New Entry is noted).

ABBREVIATIONS

- CA** Conservation Area
- LB** Listed Building
- LPA** Local Planning Authority
- NP** National Park
- RPG** Registered Park and Garden
- SM** Scheduled Monument
- UA** Unitary Authority
- WHS** World Heritage Site



© Historic England

SITE NAME:	Gunpowder works at Kennall Vale, Stithians / St. Gluvias
DESIGNATION:	Scheduled Monument, 9 LBs, WHS
CONDITION:	Poor
OCCUPANCY:	Vacant/not in use
PRIORITY CATEGORY:	B (New entry - re-assessed)
OWNER TYPE:	Charity (non-heritage)
LIST ENTRY NUMBER:	1020143

This large scheduled area is centred on a steep sided, wooded valley, which contains remains of ruined buildings, mills, leats and bridges associated with a C19 gunpowder works. After years of abandonment, the many ruined structures on the site are at risk from tree and vegetation growth, water and footpath erosion and collapse. Recently, the most 'at risk' structures and leats were consolidated through Natural England Higher Level Stewardship funding but there remain many outstanding management needs.

Contact: Ann Preston-Jones 07917 642388



© Historic England

SITE NAME:	Holmbush Mine: Windsor Lane rotative engine house with adjacent boiler house, loadings and platform, Stokeclimsland
DESIGNATION:	Scheduled Monument, LB grade II, WHS
CONDITION:	Very bad
OCCUPANCY:	Vacant/not in use
PRIORITY CATEGORY:	C (C)
OWNER TYPE:	Crown
LIST ENTRY NUMBER:	1020327

This is a substantial mine engine house in deteriorating condition. The building is densely covered in ivy and surrounded by trees. The roof is mostly collapsed but still retains a few slates and roof timbers which are vulnerable to further damage. Timber fittings are deteriorated and rotten. Arched window openings have slipped bricks.

Contact: Ann Preston-Jones 07917 642388



© Historic England

SITE NAME:	Part of the china clay works known as Wheal Martyn, Treverbyn
DESIGNATION:	Scheduled Monument
CONDITION:	Poor
OCCUPANCY:	Part occupied/part in use
PRIORITY CATEGORY:	B (New entry - re-assessed)
OWNER TYPE:	Commercial company
LIST ENTRY NUMBER:	1003265

Site includes well preserved remains of china clay processing works displayed as part of a museum. The complex includes a range of features, including drying sheds, water wheels, settling tanks, machinery. It is maintained to a basic level with repairs undertaken as needed but there has been little capital investment in the site for a long time. However a Conservation Management Plan and structural survey recently prepared for the site have identified a number of significant weaknesses in the structures and this has led to an application to the HLF to repair and restore one of the big dries.

Contact: Ann Preston-Jones 07917 642388



© HE staff copyright

SITE NAME:	Wesleyan Chapel, Porkellis, Wendron
DESIGNATION:	Listed Building grade II*, WHS
CONDITION:	Poor
OCCUPANCY:	Part occupied/part in use
PRIORITY CATEGORY:	F (F)
OWNER TYPE:	Other not for profit group
LIST ENTRY NUMBER:	1162569

Former Wesleyan Methodist chapel, built 1866. The congregation has moved into the Sunday school and the chapel was sold to a private buyer. New owner has addressed the most serious roof leaks and obtained Listed Building Consent for conversion to residential use from Cornwall Council. The repairs are ongoing.

Contact: Chris Miners 0117 975 1308



© Historic England

SITE NAME:	Church of St Protus and St Hyacinth, Blisland
DESIGNATION:	Listed Place of Worship grade I, CA
CONDITION:	Poor
PRIORITY CATEGORY:	C (A)
OWNER TYPE:	Religious organisation
LIST ENTRY NUMBER:	1142367

Large parish church on the south of the village green, high on the edge of Bodmin Moor. Three aisles, C15 formed from C12 cruciform plan and with projecting south transept and north tower. Rubble stone walling for the early work and granite ashlar for the later. Restored by FC Eden 1896. Graduated Cornish slate roofs. Internal damp problems persist although rainwater goods have been repaired.

Contact: Chris Miners 0117 975 1308

PRIORITY CATEGORIES

- A** Immediate risk of further rapid deterioration or loss of fabric; no solution agreed.
B Immediate risk of further rapid deterioration or loss of fabric; solution agreed but not yet implemented.
C Slow decay; no solution agreed.

- D** Slow decay; solution agreed but not yet implemented.
E Under repair or in fair to good repair, but no user identified; or under threat of vacancy with no obvious new user (applicable only to buildings capable of beneficial use).

- F** Repair scheme in progress and (where applicable) end use or user identified; or functionally redundant buildings with new use agreed but not yet implemented.

NOTE
 Last year's priority category is shown in brackets (otherwise, New Entry is noted).

ABBREVIATIONS

CA	Conservation Area
LB	Listed Building
LPA	Local Planning Authority
NP	National Park
RPG	Registered Park and Garden
SM	Scheduled Monument
UA	Unitary Authority
WHS	World Heritage Site



© Historic England

SITE NAME:	Church of St Breaca, Churchtown, Breage
DESIGNATION:	Listed Place of Worship grade I, CA, WHS
CONDITION:	Poor
PRIORITY CATEGORY:	B (B)
OWNER TYPE:	Religious organisation
LIST ENTRY NUMBER:	I 158264

Large rural parish church. Three parallel aisles with a three-stage west tower, projecting south porch, and north and south chapels. Rebuilt c 1466 mostly in granite ashlar. Slate roofs. Crenellated tower parapets with large corner pinnacles corbelled out. Tower has C19 roof with unlined parapet gutters draining to gargoyle shoots. Steeplejack survey shows two of the pinnacles are in urgent need of stabilisation. A Heritage Lottery Fund Grant for Places of Worship application for the repair is being developed.

Contact: Chris Miners 01 17 975 1308



© Historic England

SITE NAME:	Church of St John the Evangelist, Treslothan, Camborne
DESIGNATION:	Listed Place of Worship grade II
CONDITION:	Poor
PRIORITY CATEGORY:	A (A)
OWNER TYPE:	Religious organisation
LIST ENTRY NUMBER:	I 142640

Small parish church built as the chapel to Pendarves House (now demolished) in 1841 by Wightwick, altered 1889. Killas rubble walling with granite ashlar dressings and slate roof. Large nave with small chancel with later additions of north transept and vestry. The unlined parapet gutters are leaking. Water ingress generally causing the rot of timbers. A Listed Places of Worship Roof Repair Grant has been awarded for repairs that will start in autumn 2017.

Contact: Chris Miners 01 17 975 1308



© Historic England

SITE NAME:	Church of St Julitta, Lanteglos, Camelford
DESIGNATION:	Listed Place of Worship grade I
CONDITION:	Very bad
PRIORITY CATEGORY:	D (A)
OWNER TYPE:	Religious organisation
LIST ENTRY NUMBER:	I 142729

Large rural parish church, historically serving Camelford two miles to the east. Norman origins with rubble stone nave, chancel and north transept. Slate walled west tower added in C14 and the granite ashlar south aisle and porch added C15. Restored in 1864 and 1873 by JP St Aubyn. Cornish rag slate roofs. There is excessive vegetation growth in the damp walls on the north side. The slates have slipped and fractured. The gutters are under-sized, leaking and part fallen and there are symptoms of valley gutter leaks. A Heritage Lottery Fund Grant for Places of Worship has been applied for.

Contact: Chris Miners 01 17 975 1308



© Historic England

SITE NAME:	Church of St Crewen, Crowan
DESIGNATION:	Listed Place of Worship grade II*
CONDITION:	Poor
PRIORITY CATEGORY:	C (C)
OWNER TYPE:	Religious organisation
LIST ENTRY NUMBER:	I 160230

Large rural parish church in the centre of a small village. Cornish three-aisle church with a tall west tower. C14 and C15 severely restored 1872, with a C20 south organ chamber. All granite ashlar and Cornish slate roofs. The rainwater system has had some repair. A leaking valley gutter has caused interior damage.

Contact: Chris Miners 01 17 975 1308



© Historic England

SITE NAME:	Church of St Cubert, Cubert
DESIGNATION:	Listed Place of Worship grade I
CONDITION:	Poor
PRIORITY CATEGORY:	C (C)
OWNER TYPE:	Religious organisation
LIST ENTRY NUMBER:	I 141573

Small parish church with a prominent spire. Two aisles with north and south transepts and south porch. Tower added c 1300, south aisle and transept C15. Restored by GE Street 1849, tower rebuilt 1852. Slatestone rubble with granite dressings, the broached spire is ashlar. Cornish slate roofs. South transept gable is unstable as is the south east corner of the south aisle. Some rainwater goods have rusted, leak and need urgent overhaul. A damp spire is causing timber decay in the tower. A Heritage Lottery Fund Grant for Places of Worship has been awarded for repairs due to start in 2017.

Contact: Chris Miners 01 17 975 1308

PRIORITY CATEGORIES

- A** Immediate risk of further rapid deterioration or loss of fabric; no solution agreed.
- B** Immediate risk of further rapid deterioration or loss of fabric; solution agreed but not yet implemented.
- C** Slow decay; no solution agreed.
- D** Slow decay; solution agreed but not yet implemented.
- E** Under repair or in fair to good repair, but no user identified; or under threat of vacancy with no obvious new user (applicable only to buildings capable of beneficial use).
- F** Repair scheme in progress and (where applicable) end use or user identified; or functionally redundant buildings with new use agreed but not yet implemented.

NOTE
Last year's priority category is shown in brackets (otherwise, New Entry is noted).

ABBREVIATIONS

CA	Conservation Area
LB	Listed Building
LPA	Local Planning Authority
NP	National Park
RPG	Registered Park and Garden
SM	Scheduled Monument
UA	Unitary Authority
WHS	World Heritage Site



© Historic England

SITE NAME:	Church of St Cuby, Cuby
DESIGNATION:	Listed Place of Worship grade I, CA
CONDITION:	Poor
PRIORITY CATEGORY:	C (C)
OWNER TYPE:	Religious organisation
LIST ENTRY NUMBER:	1291868

Small parish church. The tower is C14, of slate. The rest of the church is of rubble with granite dressings and has medieval origins but mostly displays the 1828 rebuilding with the 1899 St Aubyn restoration. Cornish slate roofs. The church is in fair condition overall but the tower has major problems with its drainage resulting in a wet north wall with harmful excessive vegetation growth.

Contact: Chris Miners 0117 975 1308



© Historic England

SITE NAME:	Church of St Corentin, Cury
DESIGNATION:	Listed Place of Worship grade I
CONDITION:	Poor
PRIORITY CATEGORY:	C (C)
OWNER TYPE:	Religious organisation
LIST ENTRY NUMBER:	1157903

Small rural parish church in the centre of a village. C14 nave and chancel with C15 south transept, north aisle and tower, and roofs all from 1858 restoration. Granite with Cornish slate roofs. The walls have low level open jointing and damp ingress. The gutters and downpipes are rusted and partly fallen.

Contact: Chris Miners 0117 975 1308



© Historic England

SITE NAME:	Church of St Michael, Penwerris, Falmouth
DESIGNATION:	Listed Place of Worship grade II, CA
CONDITION:	Very bad
PRIORITY CATEGORY:	C (C)
OWNER TYPE:	Religious organisation
LIST ENTRY NUMBER:	1269974

A large suburban parish church fronting the estuary north of Falmouth. It was built in 1827 to the design of R Grout and has remained substantially unaltered since. A Heritage Lottery Fund and Historic England Repair Grant for Places of Worship was offered for roof repairs and this was completed in 2012. However, work is still needed to the timber windows which are progressively decaying and the building has been subject to heritage crime.

Contact: Chris Miners 0117 975 1308



© Historic England

SITE NAME:	Church of St Hydroc, Lanhydrock Park, Lanhydrock
DESIGNATION:	Listed Place of Worship grade I, RPG grade II*
CONDITION:	Poor
PRIORITY CATEGORY:	C (New entry)
OWNER TYPE:	Religious organisation
LIST ENTRY NUMBER:	1158013

Small parish church sited in Lanhydrock Park estate. Granite walled with a slate roof and a simple three-aisle plan with a west tower and south porch. The roofs need essential repairs.

Contact: Chris Miners 0117 975 1308



© Historic England

SITE NAME:	Church of St Nivet, Lanivet
DESIGNATION:	Listed Place of Worship grade I
CONDITION:	Poor
PRIORITY CATEGORY:	C (New entry)
OWNER TYPE:	Religious organisation
LIST ENTRY NUMBER:	1158241

Large Anglican parish church in the centre of a large village. Classic Cornish pattern plan of three aisles with tall west tower. Granite and slate roofed mostly C15. The rainwater system is under-sized, rusted and part displaced. High level stonework needs repair and some roofs need reslating.

Contact: Chris Miners 0117 975 1308

PRIORITY CATEGORIES

- A** Immediate risk of further rapid deterioration or loss of fabric; no solution agreed.
- B** Immediate risk of further rapid deterioration or loss of fabric; solution agreed but not yet implemented.
- C** Slow decay; no solution agreed.
- D** Slow decay; solution agreed but not yet implemented.
- E** Under repair or in fair to good repair, but no user identified; or under threat of vacancy with no obvious new user (applicable only to buildings capable of beneficial use).
- F** Repair scheme in progress and (where applicable) end use or user identified; or functionally redundant buildings with new use agreed but not yet implemented.

NOTE
Last year's priority category is shown in brackets (otherwise, New Entry is noted).

ABBREVIATIONS

- CA** Conservation Area
- LB** Listed Building
- LPA** Local Planning Authority
- NP** National Park
- RPG** Registered Park and Garden
- SM** Scheduled Monument
- UA** Unitary Authority
- WHS** World Heritage Site



© Historic England

SITE NAME:	Church of St Stephen, St Stephen's Hill, Launceston
DESIGNATION:	Listed Place of Worship grade I, CA
CONDITION:	Poor
PRIORITY CATEGORY:	A (A)
OWNER TYPE:	Religious organisation
LIST ENTRY NUMBER:	1297830

Large urban parish church and the mother church for Launceston. Norman core with many additions finishing with the C16 tower. Restored 1883. Granite ashlar tower and outer walls to the west and south, the rest slatestone rubble with granite or greenstone dressings. The roof leaks and needs extensive renewal and repair.

Contact: Chris Miners 0117 975 1308



© Historic England

SITE NAME:	Church of the English Martyrs and attached walls and steps, St Stephen's Hill, Launceston
DESIGNATION:	Listed Place of Worship grade II*, CA
CONDITION:	Poor
PRIORITY CATEGORY:	C (New entry)
OWNER TYPE:	Religious organisation
LIST ENTRY NUMBER:	1297829

Small Roman Catholic parish church designed by Arthur Langdon in a blend of Byzantine and Romanesque styles. It was built in 1911 and constructed of dressed stones including Slate stone and Polyphant stone, to give a polychrome effect. The Polyphant stone masonry is now decaying badly. The roofs now need urgent repair as they are leaking.

Contact: Chris Miners 0117 975 1308



© Historic England

SITE NAME:	Church of St Martin, Lewannick
DESIGNATION:	Listed Place of Worship grade II*
CONDITION:	Poor
PRIORITY CATEGORY:	A (A)
OWNER TYPE:	Religious organisation
LIST ENTRY NUMBER:	1277508

Small parish church with tall tower. Plan of three parallel aisles with opposing north and south gabled porches and a west tower. Mostly granite ashlar with slate roofs. Extensively rebuilt late C19. The tower has serious faults at high level on the north side. The bell opening and the parapet above have serious structural faults.

Contact: Chris Miners 0117 975 1308



© Historic England

SITE NAME:	Gunwen Methodist Church, Luxulyan
DESIGNATION:	Listed Place of Worship grade II
CONDITION:	Poor
PRIORITY CATEGORY:	D (D)
OWNER TYPE:	Religious organisation
LIST ENTRY NUMBER:	1158020

A simple two-storey hall, with datestone of 1869. Chapel on first floor with round headed sash windows. Small gabled porch with a granite stair at the rear. Ground floor originally used as a Sunday school. Roof in poor condition with slipped slates. Rot and water ingress to ground floor and windows in poor condition. The chapel has been awarded a Heritage Lottery Fund Grant for Places of Worship and has completed the development work with repairs due to start on site in 2017.

Contact: Annie Evans 0117 975 1308



© Historic England

SITE NAME:	Church of Saint Mawgan, Mawgan-in-Meneage
DESIGNATION:	Listed Place of Worship grade I
CONDITION:	Poor
PRIORITY CATEGORY:	B (B)
OWNER TYPE:	Religious organisation
LIST ENTRY NUMBER:	1328596

Parish church. C13 cruciform plan which was altered to a twin aisle plan in the C15. Three-stage west tower. Slate rubble walls with mostly granite dressings, granite ashlar west tower and sized Cornish slate roofs. Cast iron moulded gutters and rectangular downpipes. The slate roofs leak, rainwater goods need urgent overhaul, the tower is damp with high level structural instability with the pinnacles. The gables of the church have structural cracking. Repairs underway due to be completed in autumn 2017.

Contact: Chris Miners 0117 975 1308

PRIORITY CATEGORIES

- A** Immediate risk of further rapid deterioration or loss of fabric; no solution agreed.
- B** Immediate risk of further rapid deterioration or loss of fabric; solution agreed but not yet implemented.
- C** Slow decay; no solution agreed.
- D** Slow decay; solution agreed but not yet implemented.
- E** Under repair or in fair to good repair, but no user identified; or under threat of vacancy with no obvious new user (applicable only to buildings capable of beneficial use).
- F** Repair scheme in progress and (where applicable) end use or user identified; or functionally redundant buildings with new use agreed but not yet implemented.

NOTE
Last year's priority category is shown in brackets (otherwise, New Entry is noted).

ABBREVIATIONS

CA	Conservation Area
LB	Listed Building
LPA	Local Planning Authority
NP	National Park
RPG	Registered Park and Garden
SM	Scheduled Monument
UA	Unitary Authority
WHS	World Heritage Site



© Historic England

SITE NAME:	Church of St Torney, North Hill
DESIGNATION:	Listed Place of Worship grade I
CONDITION:	Poor
PRIORITY CATEGORY:	C (C)
OWNER TYPE:	Religious organisation
LIST ENTRY NUMBER:	1249982

Large parish church on the eastern edge of Bodmin Moor. There are structural problems in the tower where the floors are unsafe for use. The rainwater goods are rusted and leaking. There are major damp problems in the east end and structural problems in the tower.

Contact: Chris Miners 0117 975 1308



© Historic England

SITE NAME:	Church of St Denis, North Tamerton
DESIGNATION:	Listed Place of Worship grade I
CONDITION:	Poor
PRIORITY CATEGORY:	C (C)
OWNER TYPE:	Religious organisation
LIST ENTRY NUMBER:	1142437

A parish church set in a hillside churchyard. Plan of twin aisles with south porch, north vestry and west tower. Early C15 with C19 north vestry added in 1875 restoration. Rubble stone with granite dressings, complete ashlar tower and porch. Cornish slate roofs, some pitches rag slate. The rainwater goods are in poor condition especially on the north side with rusting and fallen sections. The slate roofs have slipped and fractured slates need replacement.

Contact: Chris Miners 0117 975 1308



© Historic England

SITE NAME:	Church of St Credan, Sancreed
DESIGNATION:	Listed Place of Worship grade II*, CA
CONDITION:	Very bad
PRIORITY CATEGORY:	F (B)
OWNER TYPE:	Religious organisation
LIST ENTRY NUMBER:	1143822

Small parish church. C14 short west tower otherwise twin aisled plan, south porch and north transept all C15 and all granite with Cornish slate roofs. Largely rebuilt by JD Sedding in 1891. Vegetation growth on and around the church makes the condition difficult to assess. Slates have slipped from the main roofs. The rainwater system is rusted and leaking, harming the structure behind, and the leaking valley has caused internal decay. Falls of masonry have shattered slates on the tower roof. A Heritage Lottery Fund Grant for Places of Worship was awarded in 2015 and is currently under repair.

Contact: Chris Miners 0117 975 1308



© Historic England

SITE NAME:	Church of St Mary, St Blazey Gate, St. Blaise
DESIGNATION:	Listed Place of Worship grade II*
CONDITION:	Poor
PRIORITY CATEGORY:	B (New entry)
OWNER TYPE:	Religious organisation
LIST ENTRY NUMBER:	1212089

Rural parish church built in 1844 by GE Street in the early Gothic style. Local stone rubble with Pentewan stone dressings. Plan of nave/chancel and a south aisle with a projecting tower and spire. The tower and spire have structural defects that date back to poor initial design with the spire shedding stonework. Repair work is currently under way in July 2017.

Contact: Chris Miners 0117 975 1308



© Historic England

SITE NAME:	St Buryan Church, St. Buryan
DESIGNATION:	Listed Place of Worship grade I, CA
CONDITION:	Poor
PRIORITY CATEGORY:	C (New entry)
OWNER TYPE:	Religious organisation
LIST ENTRY NUMBER:	1327526

A large three-aisled church with a tall tower that is a famous maritime landmark. The valley gutters were leaking, causing active decay to the wall heads above the internal arcades. A Heritage Lottery Fund and Historic England Repair Grant for Places of Worship was given to renew the valley gutters and repair the inner slate roof slopes, and that repair work was undertaken in 2012. The tower roof remains in poor condition.

Contact: Chris Miners 0117 975 1308

PRIORITY CATEGORIES

- A** Immediate risk of further rapid deterioration or loss of fabric; no solution agreed.
- B** Immediate risk of further rapid deterioration or loss of fabric; solution agreed but not yet implemented.
- C** Slow decay; no solution agreed.
- D** Slow decay; solution agreed but not yet implemented.
- E** Under repair or in fair to good repair, but no user identified; or under threat of vacancy with no obvious new user (applicable only to buildings capable of beneficial use).
- F** Repair scheme in progress and (where applicable) end use or user identified; or functionally redundant buildings with new use agreed but not yet implemented.

NOTE
Last year's priority category is shown in brackets (otherwise, New Entry is noted).

ABBREVIATIONS

- CA** Conservation Area
- LB** Listed Building
- LPA** Local Planning Authority
- NP** National Park
- RPG** Registered Park and Garden
- SM** Scheduled Monument
- UA** Unitary Authority
- WHS** World Heritage Site



© Historic England

SITE NAME:	Church of St Clement, St. Clement
DESIGNATION:	Listed Place of Worship grade I, CA
CONDITION:	Poor
PRIORITY CATEGORY:	B (B)
OWNER TYPE:	Religious organisation
LIST ENTRY NUMBER:	I 328900

Large rural church in the centre of a small village. Twin aisle plan of parallel nave and south aisle, three-stage tower, projecting gabled north transept and south entrance porch. Plain gabled Cornish slate roofs of dry-laid diminishing coursed slates to the outer slopes, sized elsewhere. Roof has many minor repairs over the years, and each year more slates fail. The slates are failing causing ever increasing water ingress and a major overhaul is urgently required. The antiquated cast iron rainwater goods and cement based mortar pointing are also causing rapid deterioration of the walls.

Contact: Chris Miners 0117 975 1308



© Historic England

SITE NAME:	Methodist Church (former Wesleyan Chapel), Chapel Road, St. Just
DESIGNATION:	Listed Place of Worship grade II*, CA, WHS
CONDITION:	Poor
PRIORITY CATEGORY:	C (New entry)
OWNER TYPE:	Religious organisation
LIST ENTRY NUMBER:	I 143291

Large and prominent chapel at the edge of the small town of St Just. Granite walled with slate roof. Generally plain with large multi-paned arch headed windows but with a grand portico on the street front. Complete galleried interior. Serious rain ingress is affecting the interior especially around the organ chamber at the back end, together with falls of gutters.

Contact: Chris Miners 0117 975 1308



© Historic England

SITE NAME:	Parish Church of St Just, Church Street, St. Just
DESIGNATION:	Listed Place of Worship grade II, CA, WHS
CONDITION:	Poor
PRIORITY CATEGORY:	C (C)
OWNER TYPE:	Religious organisation
LIST ENTRY NUMBER:	I 159637

Large parish church in the centre of the most westerly town in England. Classic Cornish pattern church of three aisles and a tall west tower. C13 cruciform church remodelled in the early C15 creating the outer aisles and tower. C19 restoration created the current roofs. All of granite ashlar with Cornish slate roofs. The slate roofs are failing and have caused the fall of ceiling plaster. Rainwater goods are rusted and failing.

Contact: Chris Miners 0117 975 1308



© Historic England

SITE NAME:	Church of St Pynnochus, St. Pinnock
DESIGNATION:	Listed Place of Worship grade I
CONDITION:	Poor
PRIORITY CATEGORY:	C (C)
OWNER TYPE:	Religious organisation
LIST ENTRY NUMBER:	I 140308

Small parish church. Norman cruciform origins with C15 north aisle and nave rebuilds, the tower of C14, C16 south porch. Coursed rubble with granite dressings. Cornish slated roofs with some slates slipped. Damp tower with much vegetation growth and problem downpipe on the north side. The church faces formal closure for worship.

Contact: Chris Miners 0117 975 1308



© Historic England

SITE NAME:	Church of St Stephen, St. Stephen-in-Brannel
DESIGNATION:	Listed Place of Worship grade I
CONDITION:	Poor
PRIORITY CATEGORY:	B (B)
OWNER TYPE:	Religious organisation
LIST ENTRY NUMBER:	I 137033

Large parish church. Classic Cornish plan of three parallel ranges with a west tower and south porch. C12 origins and developed in the C15 and C19 restorations. Granite walls and sized Cornish slates, with rag slates on the outer pitches. The porch roof and the south outer pitch had sufficient slippage to need replacement. The south valley gutter arcade plate had dry rot from a former leak. The tower roof had stress cracking. A Heritage Lottery Fund Grant for Places of Worship was awarded, and repair work was completed in 2016. More faults on the north roof slopes still keep the church at risk.

Contact: Chris Miners 0117 975 1308

PRIORITY CATEGORIES

- A** Immediate risk of further rapid deterioration or loss of fabric; no solution agreed.
- B** Immediate risk of further rapid deterioration or loss of fabric; solution agreed but not yet implemented.
- C** Slow decay; no solution agreed.
- D** Slow decay; solution agreed but not yet implemented.
- E** Under repair or in fair to good repair, but no user identified; or under threat of vacancy with no obvious new user (applicable only to buildings capable of beneficial use).
- F** Repair scheme in progress and (where applicable) end use or user identified; or functionally redundant buildings with new use agreed but not yet implemented.

NOTE
Last year's priority category is shown in brackets (otherwise, New Entry is noted).

ABBREVIATIONS

- CA** Conservation Area
- LB** Listed Building
- LPA** Local Planning Authority
- NP** National Park
- RPG** Registered Park and Garden
- SM** Scheduled Monument
- UA** Unitary Authority
- WHS** World Heritage Site



© Historic England

SITE NAME:	Church of St Gregory, Trenglos
DESIGNATION:	Listed Place of Worship grade II*
CONDITION:	Very bad
PRIORITY CATEGORY:	B (A)
OWNER TYPE:	Religious organisation
LIST ENTRY NUMBER:	1310214

Small parish church high on the North Cornish plateau. Two aisles and a high west tower are from the C15, heavily restored 1858. Tower rebuilt 1871. The slate roofs need renewing with slipped or missing slates. The tower internal structure has major timber decay. The rainwater goods are leaking or cracked with bad replacements. A Listed Places of Worship Roof Repair Grant was awarded in 2016.

Contact: Chris Miners 0117 975 1308



© Historic England

SITE NAME:	Church of St Werburgh, Warbstow
DESIGNATION:	Listed Place of Worship grade II*
CONDITION:	Poor
PRIORITY CATEGORY:	C (C)
OWNER TYPE:	Religious organisation
LIST ENTRY NUMBER:	1161531

Small parish church. Nave and chancel of Norman origin and of rubblestone, coursed slate tower and granite ashlar north aisle added in C15 and north porch in 1601. Restored 1861. Cornish slate roofs which have slipped slates, especially the porch.

Contact: Chris Miners 0117 975 1308



© Historic England

SITE NAME:	Church of St Bartholomew, Warleggan
DESIGNATION:	Listed Place of Worship grade II*
CONDITION:	Poor
PRIORITY CATEGORY:	C (C)
OWNER TYPE:	Religious organisation
LIST ENTRY NUMBER:	1140464

Small parish church on the edge of Bodmin Moor. Continuous nave and chancel C13. The west tower was probably built in the early C15. The south aisle with south porch added in later C15. In 1818 the spire fell on the body of the church, therefore the roof over the nave and probably south aisle are of this date, also the tower parapet and pinnacles. The tower is very wet with an excessive internal growth of algae. The tower external rainwater downpipe is rusted and leaking.

Contact: Chris Miners 0117 975 1308



© Historic England

SITE NAME:	Church of St Gwendron, Wendron
DESIGNATION:	Listed Place of Worship grade I, WHS
CONDITION:	Poor
PRIORITY CATEGORY:	C (New entry)
OWNER TYPE:	Religious organisation
LIST ENTRY NUMBER:	1328447

Small rural parish church. Plan of nave/chancel with south aisle and north transept with west tower. C13 origins and restored 1868. Granite walls with slate roofs. The tower roof together with the outer roof pitches and the valley gutters are in a poor condition. The rainwater system and the low level drainage also need renewal.

Contact: Chris Miners 0117 975 1308



© Historic England

SITE NAME:	Parish Church of St Anne, Whitstone Head, Whitstone
DESIGNATION:	Listed Place of Worship grade I
CONDITION:	Poor
PRIORITY CATEGORY:	C (C)
OWNER TYPE:	Religious organisation
LIST ENTRY NUMBER:	1142426

Large parish church with a C13 core with C15 upper tower and three-aisle plan. The porch and the chancel originate from the 1882 restoration. Mostly slatestone rubble with granite dressings. Cornish slate roofs. In fair condition overall but very bad damp in the tower due to a leaking downpipe on the north side. Unguttered pitches on the north and south eaves. Slates are starting to slip from the roof pitches.

Contact: Chris Miners 0117 975 1308

PRIORITY CATEGORIES

- A** Immediate risk of further rapid deterioration or loss of fabric; no solution agreed.
- B** Immediate risk of further rapid deterioration or loss of fabric; solution agreed but not yet implemented.
- C** Slow decay; no solution agreed.
- D** Slow decay; solution agreed but not yet implemented.
- E** Under repair or in fair to good repair, but no user identified; or under threat of vacancy with no obvious new user (applicable only to buildings capable of beneficial use).
- F** Repair scheme in progress and (where applicable) end use or user identified; or functionally redundant buildings with new use agreed but not yet implemented.

NOTE
Last year's priority category is shown in brackets (otherwise, New Entry is noted).

ABBREVIATIONS

CA	Conservation Area
LB	Listed Building
LPA	Local Planning Authority
NP	National Park
RPG	Registered Park and Garden
SM	Scheduled Monument
UA	Unitary Authority
WHS	World Heritage Site

SITE NAME:	Deserted medieval settlement and field system with incorporated prehistoric settlement and field system and post-medieval farmhouse north west of Tresibbet Farm, Altarnun		
DESIGNATION:	Scheduled Monument	LIST ENTRY NUMBER:	1007775
CONDITION:	Generally unsatisfactory with major localised problems	TREND:	Declining
PRINCIPAL VULNERABILITY:	Scrub/tree growth	NEW ENTRY?:	No
OWNER TYPE:	Private	CONTACT:	Ann Preston-Jones 07917 642388
SITE NAME:	Prehistoric coaxial field system, incorporated and adjacent hut circles, stone setting, linear boundaries and medieval settlement on Fox Tor and Treburland Farm, Altarnun		
DESIGNATION:	Scheduled Monument	LIST ENTRY NUMBER:	1008245
CONDITION:	Generally unsatisfactory with major localised problems	TREND:	Declining
PRINCIPAL VULNERABILITY:	Stock erosion - extensive	NEW ENTRY?:	No
OWNER TYPE:	Private, multiple owners	CONTACT:	Ann Preston-Jones 07917 642388
SITE NAME:	Prehistoric irregular field system and hut circle settlement with adjacent medieval regular field system and deserted settlement south east of Tresibbet Farm, Altarnun		
DESIGNATION:	Scheduled Monument	LIST ENTRY NUMBER:	1007776
CONDITION:	Generally unsatisfactory with major localised problems	TREND:	Improving
PRINCIPAL VULNERABILITY:	Scrub/tree growth	NEW ENTRY?:	No
OWNER TYPE:	Private, multiple owners	CONTACT:	Ann Preston-Jones 07917 642388
SITE NAME:	Prehistoric stone alignment 1 kilometre SSE of Eastmoorgate, Altarnun		
DESIGNATION:	Scheduled Monument	LIST ENTRY NUMBER:	1012228
CONDITION:	Generally unsatisfactory with major localised problems	TREND:	Declining
PRINCIPAL VULNERABILITY:	Stock erosion - moderate	NEW ENTRY?:	No
OWNER TYPE:	Mixed, multiple owners	CONTACT:	Ann Preston-Jones 07917 642388
SITE NAME:	Nine Stones stone circle 1.03 kilometres NNW of Bowhayland Farm, Altarnun / North Hill		
DESIGNATION:	Scheduled Monument	LIST ENTRY NUMBER:	1008631
CONDITION:	Generally unsatisfactory with major localised problems	TREND:	Stable
PRINCIPAL VULNERABILITY:	Stock erosion - extensive	NEW ENTRY?:	No
OWNER TYPE:	Private, multiple owners	CONTACT:	Ann Preston-Jones 07917 642388
SITE NAME:	Scaesdon Fort, Antony		
DESIGNATION:	Scheduled Monument and Listed Building grade II	LIST ENTRY NUMBER:	1004347 and 1140707
CONDITION:	Generally satisfactory but with significant localised problems	TREND:	Improving
PRINCIPAL VULNERABILITY:	Scrub/tree growth	NEW ENTRY?:	No
OWNER TYPE:	Government or agency	CONTACT:	Annie Evans 0117 975 1308
SITE NAME:	Hut circle group and enclosure north east of Carwen, Blisland		
DESIGNATION:	Scheduled Monument	LIST ENTRY NUMBER:	1004659
CONDITION:	Extensive significant problems	TREND:	Declining
PRINCIPAL VULNERABILITY:	Scrub/tree growth	NEW ENTRY?:	No
OWNER TYPE:	Private	CONTACT:	Ann Preston-Jones 07917 642388

PRIORITY CATEGORIES

- A** Immediate risk of further rapid deterioration or loss of fabric; no solution agreed.
B Immediate risk of further rapid deterioration or loss of fabric; solution agreed but not yet implemented.
C Slow decay; no solution agreed.

- D** Slow decay; solution agreed but not yet implemented.
E Under repair or in fair to good repair, but no user identified; or under threat of vacancy with no obvious new user (applicable only to buildings capable of beneficial use).

- F** Repair scheme in progress and (where applicable) end use or user identified; or functionally redundant buildings with new use agreed but not yet implemented.

NOTE
 Last year's priority category is shown in brackets (otherwise, New Entry is noted).

ABBREVIATIONS

CA	Conservation Area
LB	Listed Building
LPA	Local Planning Authority
NP	National Park
RPG	Registered Park and Garden
SM	Scheduled Monument
UA	Unitary Authority
WHS	World Heritage Site

SITE NAME:	Peverells Cross, Blisland		
DESIGNATION:	Scheduled Monument	LIST ENTRY NUMBER:	1006641
CONDITION:	Generally unsatisfactory with major localised problems	TREND:	Stable
PRINCIPAL VULNERABILITY:	Other	NEW ENTRY?:	No
OWNER TYPE:	Government or agency	CONTACT:	Ann Preston-Jones 07917 642388
SITE NAME:	Castle Pencaire hillfort, two rounds and a field system, Tregonning Hill, Breage / Germoe		
DESIGNATION:	Scheduled Monument, LB grade II, CA, WHS	LIST ENTRY NUMBER:	1007293
CONDITION:	Generally unsatisfactory with major localised problems	TREND:	Declining
PRINCIPAL VULNERABILITY:	Scrub/tree growth	NEW ENTRY?:	No
OWNER TYPE:	Private	CONTACT:	Ann Preston-Jones 07917 642388
SITE NAME:	Group of round barrows south east of Middle Taphouse, Broadoak		
DESIGNATION:	Scheduled Monument, RB	LIST ENTRY NUMBER:	1004433
CONDITION:	Extensive significant problems	TREND:	Declining
PRINCIPAL VULNERABILITY:	Arable ploughing	NEW ENTRY?:	No
OWNER TYPE:	Private	CONTACT:	Daniel Bashford 07824 103102
SITE NAME:	Group of round barrows south of Penadlake, Broadoak		
DESIGNATION:	Scheduled Monument	LIST ENTRY NUMBER:	1004436
CONDITION:	Generally satisfactory but with significant localised problems	TREND:	Declining
PRINCIPAL VULNERABILITY:	Arable clipping	NEW ENTRY?:	No
OWNER TYPE:	Commercial company	CONTACT:	Daniel Bashford 07824 103102
SITE NAME:	Round barrow 310 yards (280 metres) south of Kilmansag, Broadoak		
DESIGNATION:	Scheduled Monument	LIST ENTRY NUMBER:	1004434
CONDITION:	Generally satisfactory but with significant localised problems	TREND:	Declining
PRINCIPAL VULNERABILITY:	Scrub/tree growth	NEW ENTRY?:	No
OWNER TYPE:	Private, multiple owners	CONTACT:	Daniel Bashford 07824 103102
SITE NAME:	Round barrows west of West Taphouse, Broadoak		
DESIGNATION:	Scheduled Monument	LIST ENTRY NUMBER:	1004617
CONDITION:	Generally satisfactory but with significant localised problems	TREND:	Declining
PRINCIPAL VULNERABILITY:	Arable clipping	NEW ENTRY?:	No
OWNER TYPE:	Private	CONTACT:	Daniel Bashford 07824 103102
SITE NAME:	Two round barrows north west of Middle Taphouse, Broadoak / St. Pinnock		
DESIGNATION:	Scheduled Monument	LIST ENTRY NUMBER:	1003077
CONDITION:	Extensive significant problems	TREND:	Declining
PRINCIPAL VULNERABILITY:	Arable ploughing	NEW ENTRY?:	No
OWNER TYPE:	Private, multiple owners	CONTACT:	Daniel Bashford 07824 103102

PRIORITY CATEGORIES

- A** Immediate risk of further rapid deterioration or loss of fabric; no solution agreed.
B Immediate risk of further rapid deterioration or loss of fabric; solution agreed but not yet implemented.
C Slow decay; no solution agreed.

- D** Slow decay; solution agreed but not yet implemented.
E Under repair or in fair to good repair, but no user identified; or under threat of vacancy with no obvious new user (applicable only to buildings capable of beneficial use).

- F** Repair scheme in progress and (where applicable) end use or user identified; or functionally redundant buildings with new use agreed but not yet implemented.

NOTE
Last year's priority category is shown in brackets (otherwise, New Entry is noted).

ABBREVIATIONS

CA	Conservation Area
LB	Listed Building
LPA	Local Planning Authority
NP	National Park
RPG	Registered Park and Garden
SM	Scheduled Monument
UA	Unitary Authority
WHS	World Heritage Site

SITE NAME:	Binhamy moat 500 yards (460 metres) west of Binhamy Farm, Bude-Stratton		
DESIGNATION:	Scheduled Monument	LIST ENTRY NUMBER:	1004655
CONDITION:	Generally unsatisfactory with major localised problems	TREND:	Declining
PRINCIPAL VULNERABILITY:	Permitted development	NEW ENTRY?:	No
OWNER TYPE:	Private, multiple owners	CONTACT:	Ann Preston-Jones 07917 642388
SITE NAME:	Gunnislake Clitters copper, tin, arsenic and wolfram mine, Calstock		
DESIGNATION:	Scheduled Monument, LB grade II, WHS	LIST ENTRY NUMBER:	1017088
CONDITION:	Generally unsatisfactory with major localised problems	TREND:	Declining
PRINCIPAL VULNERABILITY:	Scrub/tree growth	NEW ENTRY?:	No
OWNER TYPE:	Mixed, multiple owners	CONTACT:	Daniel Bashford 07824 103102
SITE NAME:	Okeltor C19 arsenic, copper and tin mine, Calstock		
DESIGNATION:	Scheduled Monument, WHS	LIST ENTRY NUMBER:	1019440
CONDITION:	Generally unsatisfactory with major localised problems	TREND:	Declining
PRINCIPAL VULNERABILITY:	Permitted development	NEW ENTRY?:	No
OWNER TYPE:	Private	CONTACT:	Daniel Bashford 07824 103102
SITE NAME:	Prince of Wales Mine at Harrowbarrow, Calstock		
DESIGNATION:	Scheduled Monument, WHS	LIST ENTRY NUMBER:	1021411
CONDITION:	Extensive significant problems	TREND:	Declining
PRINCIPAL VULNERABILITY:	Vandalism	NEW ENTRY?:	No
OWNER TYPE:	Crown	CONTACT:	Daniel Bashford 07824 103102
SITE NAME:	Tamar Canal, Gunnislake, Calstock		
DESIGNATION:	Scheduled Monument, WHS	LIST ENTRY NUMBER:	1007302
CONDITION:	Generally satisfactory but with significant localised problems	TREND:	Improving
PRINCIPAL VULNERABILITY:	Deterioration - in need of management	NEW ENTRY?:	No
OWNER TYPE:	Private, multiple owners	CONTACT:	Daniel Bashford 07824 103102
SITE NAME:	Carn Brea Castle, Carn Brea		
DESIGNATION:	Scheduled Monument, 2 LBs, CA, WHS	LIST ENTRY NUMBER:	1006704
CONDITION:	Generally unsatisfactory with major localised problems	TREND:	Stable
PRINCIPAL VULNERABILITY:	Scrub/tree growth	NEW ENTRY?:	No
OWNER TYPE:	Local authority	CONTACT:	Ann Preston-Jones 07917 642388
SITE NAME:	Wheal Busy, Chacewater		
DESIGNATION:	Scheduled Monument, LB grade II, WHS	LIST ENTRY NUMBER:	1021392
CONDITION:	Generally unsatisfactory with major localised problems	TREND:	Declining
PRINCIPAL VULNERABILITY:	Deterioration - in need of management	NEW ENTRY?:	No
OWNER TYPE:	Private	CONTACT:	Ann Preston-Jones 07917 642388

PRIORITY CATEGORIES

- A** Immediate risk of further rapid deterioration or loss of fabric; no solution agreed.
B Immediate risk of further rapid deterioration or loss of fabric; solution agreed but not yet implemented.
C Slow decay; no solution agreed.

- D** Slow decay; solution agreed but not yet implemented.
E Under repair or in fair to good repair, but no user identified; or under threat of vacancy with no obvious new user (applicable only to buildings capable of beneficial use).

- F** Repair scheme in progress and (where applicable) end use or user identified; or functionally redundant buildings with new use agreed but not yet implemented.

NOTE
 Last year's priority category is shown in brackets (otherwise, New Entry is noted).

ABBREVIATIONS

CA	Conservation Area
LB	Listed Building
LPA	Local Planning Authority
NP	National Park
RPG	Registered Park and Garden
SM	Scheduled Monument
UA	Unitary Authority
WHS	World Heritage Site

SITE NAME:	Melangoose camp, Colan		
DESIGNATION:	Scheduled Monument	LIST ENTRY NUMBER:	1004426
CONDITION:	Generally unsatisfactory with major localised problems	TREND:	Declining
PRINCIPAL VULNERABILITY:	Scrub/tree growth	NEW ENTRY?:	No
OWNER TYPE:	Mixed, multiple owners	CONTACT:	Ann Preston-Jones 07917 642388
SITE NAME:	Killibury Castle later prehistoric hillfort, Egloshayle		
DESIGNATION:	Scheduled Monument	LIST ENTRY NUMBER:	1010439
CONDITION:	Extensive significant problems	TREND:	Declining
PRINCIPAL VULNERABILITY:	Deterioration - in need of management	NEW ENTRY?:	No
OWNER TYPE:	Commercial company	CONTACT:	Ann Preston-Jones 07917 642388
SITE NAME:	Jewish and Congregationalist cemeteries at Ponsharden, Falmouth / Penryn		
DESIGNATION:	Scheduled Monument, LB grade II	LIST ENTRY NUMBER:	1020815
CONDITION:	Generally unsatisfactory with major localised problems	TREND:	Stable
PRINCIPAL VULNERABILITY:	Vandalism	NEW ENTRY?:	No
OWNER TYPE:	Mixed, multiple owners	CONTACT:	Ann Preston-Jones 07917 642388
SITE NAME:	An early Christian memorial stone 380 metres south east of Worthyvale Manor, Forrabury and Minster		
DESIGNATION:	Scheduled Monument	LIST ENTRY NUMBER:	1018701
CONDITION:	Generally unsatisfactory with major localised problems	TREND:	Declining
PRINCIPAL VULNERABILITY:	Flooding	NEW ENTRY?:	No
OWNER TYPE:	Private	CONTACT:	Ann Preston-Jones 07917 642388
SITE NAME:	Cliff castle west of Gunwalloe Church, Gunwalloe		
DESIGNATION:	Scheduled Monument	LIST ENTRY NUMBER:	1004265
CONDITION:	Generally unsatisfactory with major localised problems	TREND:	Declining
PRINCIPAL VULNERABILITY:	Coastal erosion	NEW ENTRY?:	No
OWNER TYPE:	Charity (heritage)	CONTACT:	Ann Preston-Jones 07917 642388
SITE NAME:	Grambla Roman camp, Gweek		
DESIGNATION:	Scheduled Monument	LIST ENTRY NUMBER:	1003078
CONDITION:	Extensive significant problems	TREND:	Declining
PRINCIPAL VULNERABILITY:	Stock erosion - moderate	NEW ENTRY?:	No
OWNER TYPE:	Commercial company	CONTACT:	Ann Preston-Jones 07917 642388
SITE NAME:	Rectangular camp south west of Trevarnon Round, Gwinear-Gwithian		
DESIGNATION:	Scheduled Monument	LIST ENTRY NUMBER:	1004468
CONDITION:	Generally unsatisfactory with major localised problems	TREND:	Declining
PRINCIPAL VULNERABILITY:	Arable ploughing	NEW ENTRY?:	No
OWNER TYPE:	Commercial company	CONTACT:	Ann Preston-Jones 07917 642388

PRIORITY CATEGORIES

- A** Immediate risk of further rapid deterioration or loss of fabric; no solution agreed.
B Immediate risk of further rapid deterioration or loss of fabric; solution agreed but not yet implemented.
C Slow decay; no solution agreed.

- D** Slow decay; solution agreed but not yet implemented.
E Under repair or in fair to good repair, but no user identified; or under threat of vacancy with no obvious new user (applicable only to buildings capable of beneficial use).

- F** Repair scheme in progress and (where applicable) end use or user identified; or functionally redundant buildings with new use agreed but not yet implemented.

NOTE
Last year's priority category is shown in brackets (otherwise, New Entry is noted).

ABBREVIATIONS

CA	Conservation Area
LB	Listed Building
LPA	Local Planning Authority
NP	National Park
RPG	Registered Park and Garden
SM	Scheduled Monument
UA	Unitary Authority
WHS	World Heritage Site

SITE NAME:	Roseworthy Arsenic Works, 700 metres west of Cornhill Farm, Gwinear-Gwithian		
DESIGNATION:	Scheduled Monument	LIST ENTRY NUMBER:	1021418
CONDITION:	Generally unsatisfactory with major localised problems	TREND:	Declining
PRINCIPAL VULNERABILITY:	Collapse	NEW ENTRY?:	No
OWNER TYPE:	Private, multiple owners	CONTACT:	Ann Preston-Jones 07917 642388
SITE NAME:	Trevarnon Round, Gwithian, Gwinear-Gwithian		
DESIGNATION:	Scheduled Monument	LIST ENTRY NUMBER:	1006696
CONDITION:	Extensive significant problems	TREND:	Declining
PRINCIPAL VULNERABILITY:	Arable ploughing	NEW ENTRY?:	No
OWNER TYPE:	Private, multiple owners	CONTACT:	Ann Preston-Jones 07917 642388
SITE NAME:	Castle Kayle (earthwork), Phillack, Hayle		
DESIGNATION:	Scheduled Monument	LIST ENTRY NUMBER:	1006688
CONDITION:	Extensive significant problems	TREND:	Declining
PRINCIPAL VULNERABILITY:	Permitted development	NEW ENTRY?:	No
OWNER TYPE:	Private, multiple owners	CONTACT:	Ann Preston-Jones 07917 642388
SITE NAME:	Hayle inscribed stone, Hayle		
DESIGNATION:	Scheduled Monument, CA, WHS	LIST ENTRY NUMBER:	1006720
CONDITION:	Generally satisfactory but with significant localised problems	TREND:	Declining
PRINCIPAL VULNERABILITY:	Deterioration - in need of management	NEW ENTRY?:	No
OWNER TYPE:	Local authority	CONTACT:	Ann Preston-Jones 07917 642388
SITE NAME:	Carvannel cliff castle, Illogan		
DESIGNATION:	Scheduled Monument	LIST ENTRY NUMBER:	1004390
CONDITION:	Generally unsatisfactory with major localised problems	TREND:	Stable
PRINCIPAL VULNERABILITY:	Coastal erosion	NEW ENTRY?:	No
OWNER TYPE:	Charity (heritage)	CONTACT:	Ann Preston-Jones 07917 642388
SITE NAME:	'Headon Barrow' near Headon Cross, Jacobstow		
DESIGNATION:	Scheduled Monument	LIST ENTRY NUMBER:	1005434
CONDITION:	Generally unsatisfactory with major localised problems	TREND:	Declining
PRINCIPAL VULNERABILITY:	Scrub/tree growth	NEW ENTRY?:	No
OWNER TYPE:	Private	CONTACT:	Ann Preston-Jones 07917 642388
SITE NAME:	Round barrow 650 metres east of Carrine, Kea		
DESIGNATION:	Scheduled Monument	LIST ENTRY NUMBER:	1019086
CONDITION:	Generally unsatisfactory with major localised problems	TREND:	Declining
PRINCIPAL VULNERABILITY:	Scrub/tree growth	NEW ENTRY?:	No
OWNER TYPE:	Mixed, multiple owners	CONTACT:	Ann Preston-Jones 07917 642388

PRIORITY CATEGORIES

- A** Immediate risk of further rapid deterioration or loss of fabric; no solution agreed.
B Immediate risk of further rapid deterioration or loss of fabric; solution agreed but not yet implemented.
C Slow decay; no solution agreed.

- D** Slow decay; solution agreed but not yet implemented.
E Under repair or in fair to good repair, but no user identified; or under threat of vacancy with no obvious new user (applicable only to buildings capable of beneficial use).

- F** Repair scheme in progress and (where applicable) end use or user identified; or functionally redundant buildings with new use agreed but not yet implemented.

NOTE
 Last year's priority category is shown in brackets (otherwise, New Entry is noted).

ABBREVIATIONS

- CA** Conservation Area
LB Listed Building
LPA Local Planning Authority
NP National Park
RPG Registered Park and Garden
SM Scheduled Monument
UA Unitary Authority
WHS World Heritage Site

SITE NAME:	Round 200 metres north west of Penventinnie, Kenwyn		
DESIGNATION:	Scheduled Monument	LIST ENTRY NUMBER:	1016063
CONDITION:	Generally unsatisfactory with major localised problems	TREND:	Declining
PRINCIPAL VULNERABILITY:	Animal burrowing - extensive	NEW ENTRY?:	No
OWNER TYPE:	Private	CONTACT:	Ann Preston-Jones 07917 642388
SITE NAME:	The Castles, Kilkhampton		
DESIGNATION:	Scheduled Monument	LIST ENTRY NUMBER:	1003079
CONDITION:	Generally satisfactory but with significant localised problems	TREND:	Declining
PRINCIPAL VULNERABILITY:	Scrub/tree growth	NEW ENTRY?:	No
OWNER TYPE:	Charity (heritage)	CONTACT:	Ann Preston-Jones 07917 642388
SITE NAME:	Five bowl barrows 480 metres and 510 metres north of Hendra Farm, Ladock		
DESIGNATION:	Scheduled Monument	LIST ENTRY NUMBER:	1019021
CONDITION:	Generally unsatisfactory with major localised problems	TREND:	Stable
PRINCIPAL VULNERABILITY:	Scrub/tree growth	NEW ENTRY?:	No
OWNER TYPE:	Private	CONTACT:	Ann Preston-Jones 07917 642388
SITE NAME:	Round and annexe 720 metres WSW of Tregear, Ladock		
DESIGNATION:	Scheduled Monument	LIST ENTRY NUMBER:	1020179
CONDITION:	Generally unsatisfactory with major localised problems	TREND:	Declining
PRINCIPAL VULNERABILITY:	Arable ploughing	NEW ENTRY?:	No
OWNER TYPE:	Private	CONTACT:	Ann Preston-Jones 07917 642388
SITE NAME:	Respryn Bridge, Lanhydrock / St. Winnow		
DESIGNATION:	Scheduled Monument, 2 LBs, RPG grade II*	LIST ENTRY NUMBER:	1006701
CONDITION:	Generally satisfactory but with significant localised problems	TREND:	Declining
PRINCIPAL VULNERABILITY:	Vehicle damage/erosion - limited/localised	NEW ENTRY?:	No
OWNER TYPE:	Local authority	CONTACT:	Daniel Bashford 07824 103102
SITE NAME:	Ruthern Bridge with adjacent ford, Lanivet / Withiel		
DESIGNATION:	Scheduled Monument, LB grade II*	LIST ENTRY NUMBER:	1020810
CONDITION:	Generally satisfactory but with significant localised problems	TREND:	Stable
PRINCIPAL VULNERABILITY:	Vehicle damage/erosion - extensive	NEW ENTRY?:	No
OWNER TYPE:	Local authority	CONTACT:	Ann Preston-Jones 07917 642388
SITE NAME:	Neolithic settlement and hut circle on Helman Tor, Lanlivery		
DESIGNATION:	Scheduled Monument	LIST ENTRY NUMBER:	1007306
CONDITION:	Generally satisfactory but with significant localised problems	TREND:	Improving
PRINCIPAL VULNERABILITY:	Scrub/tree growth	NEW ENTRY?:	No
OWNER TYPE:	Charity (non-heritage)	CONTACT:	Ann Preston-Jones 07917 642388

PRIORITY CATEGORIES

- A** Immediate risk of further rapid deterioration or loss of fabric; no solution agreed.
B Immediate risk of further rapid deterioration or loss of fabric; solution agreed but not yet implemented.
C Slow decay; no solution agreed.

- D** Slow decay; solution agreed but not yet implemented.
E Under repair or in fair to good repair, but no user identified; or under threat of vacancy with no obvious new user (applicable only to buildings capable of beneficial use).

- F** Repair scheme in progress and (where applicable) end use or user identified; or functionally redundant buildings with new use agreed but not yet implemented.

NOTE
 Last year's priority category is shown in brackets (otherwise, New Entry is noted).

ABBREVIATIONS

CA	Conservation Area
LB	Listed Building
LPA	Local Planning Authority
NP	National Park
RPG	Registered Park and Garden
SM	Scheduled Monument
UA	Unitary Authority
WHS	World Heritage Site

SITE NAME:	Giants Hedge, Lerryn to Lanreath, Lanreath / St. Veep		
DESIGNATION:	Scheduled Monument	LIST ENTRY NUMBER:	1006681
CONDITION:	Generally satisfactory but with significant localised problems	TREND:	Declining
PRINCIPAL VULNERABILITY:	Other	NEW ENTRY?:	No
OWNER TYPE:	Mixed, multiple owners	CONTACT:	Daniel Bashford 07824 103102
SITE NAME:	Mabel Barrow, Lansallos		
DESIGNATION:	Scheduled Monument	LIST ENTRY NUMBER:	1006683
CONDITION:	Extensive significant problems	TREND:	Declining
PRINCIPAL VULNERABILITY:	Arable ploughing	NEW ENTRY?:	No
OWNER TYPE:	Private	CONTACT:	Daniel Bashford 07824 103102
SITE NAME:	Earlier prehistoric hillfort, two cairns, medieval pound and adjacent prehistoric field systems, hut circles and transhumance huts on Stowe's Hill, Linkinhorne		
DESIGNATION:	Scheduled Monument, CA, WHS	LIST ENTRY NUMBER:	1012352
CONDITION:	Generally satisfactory but with significant localised problems	TREND:	Declining
PRINCIPAL VULNERABILITY:	Plant growth	NEW ENTRY?:	No
OWNER TYPE:	Crown	CONTACT:	Daniel Bashford 07824 103102
SITE NAME:	Early medieval transhumance hut 740 metres west of Blackcoombe Farm, Linkinhorne		
DESIGNATION:	Scheduled Monument	LIST ENTRY NUMBER:	1011899
CONDITION:	Generally unsatisfactory with major localised problems	TREND:	Declining
PRINCIPAL VULNERABILITY:	Plant growth	NEW ENTRY?:	No
OWNER TYPE:	Crown	CONTACT:	Daniel Bashford 07824 103102
SITE NAME:	Prehistoric funerary cist 1.275 kilometres north west of Wardbrook Farm, Linkinhorne		
DESIGNATION:	Scheduled Monument	LIST ENTRY NUMBER:	1012043
CONDITION:	Generally unsatisfactory with major localised problems	TREND:	Declining
PRINCIPAL VULNERABILITY:	Flooding	NEW ENTRY?:	No
OWNER TYPE:	Crown	CONTACT:	Daniel Bashford 07824 103102
SITE NAME:	Round cairn with central cist on Bearah Common, 1.106 kilometres north of Wardbrook Farm, Linkinhorne		
DESIGNATION:	Scheduled Monument	LIST ENTRY NUMBER:	1010411
CONDITION:	Generally satisfactory but with significant localised problems	TREND:	Declining
PRINCIPAL VULNERABILITY:	Plant growth	NEW ENTRY?:	No
OWNER TYPE:	Crown	CONTACT:	Daniel Bashford 07824 103102
SITE NAME:	Two adjacent transhumance huts on Caradon Hill, 450 metres north of East Caradon Farm, Linkinhorne		
DESIGNATION:	Scheduled Monument, CA, WHS	LIST ENTRY NUMBER:	1011900
CONDITION:	Generally unsatisfactory with major localised problems	TREND:	Declining
PRINCIPAL VULNERABILITY:	Plant growth	NEW ENTRY?:	No
OWNER TYPE:	Private	CONTACT:	Daniel Bashford 07824 103102

PRIORITY CATEGORIES

- A** Immediate risk of further rapid deterioration or loss of fabric; no solution agreed.
B Immediate risk of further rapid deterioration or loss of fabric; solution agreed but not yet implemented.
C Slow decay; no solution agreed.

- D** Slow decay; solution agreed but not yet implemented.
E Under repair or in fair to good repair, but no user identified; or under threat of vacancy with no obvious new user (applicable only to buildings capable of beneficial use).

- F** Repair scheme in progress and (where applicable) end use or user identified; or functionally redundant buildings with new use agreed but not yet implemented.

NOTE
 Last year's priority category is shown in brackets (otherwise, New Entry is noted).

ABBREVIATIONS

CA	Conservation Area
LB	Listed Building
LPA	Local Planning Authority
NP	National Park
RPG	Registered Park and Garden
SM	Scheduled Monument
UA	Unitary Authority
WHS	World Heritage Site

SITE NAME:	Neolithic long cairn, prehistoric regular and irregular aggregate field systems, linear boundaries and medieval enclosure 625 metres west of Blackcoombe Farm, Linkinhorne / North Hill		
DESIGNATION:	Scheduled Monument	LIST ENTRY NUMBER:	1010221
CONDITION:	Generally unsatisfactory with major localised problems	TREND:	Declining
PRINCIPAL VULNERABILITY:	Plant growth	NEW ENTRY?:	No
OWNER TYPE:	Private	CONTACT:	Daniel Bashford 07824 103102
SITE NAME:	Medieval and post-medieval tin and copper mines with medieval field system on the middle and lower northern slopes of Caradon Hill, Linkinhorne / St. Cleer		
DESIGNATION:	Scheduled Monument, 2 LBs, CA, WHS	LIST ENTRY NUMBER:	1020942
CONDITION:	Generally satisfactory but with significant localised problems	TREND:	Declining
PRINCIPAL VULNERABILITY:	Plant growth	NEW ENTRY?:	No
OWNER TYPE:	Private	CONTACT:	Daniel Bashford 07824 103102
SITE NAME:	Castle an Dinas, Ludgvan		
DESIGNATION:	Scheduled Monument, LB grade II	LIST ENTRY NUMBER:	1006725
CONDITION:	Generally unsatisfactory with major localised problems	TREND:	Stable
PRINCIPAL VULNERABILITY:	Scrub/tree growth	NEW ENTRY?:	No
OWNER TYPE:	Mixed, multiple owners	CONTACT:	Ann Preston-Jones 07917 642388
SITE NAME:	Round 450 yards (405 metres) north west of Lower Chellew Farm, Ludgvan		
DESIGNATION:	Scheduled Monument	LIST ENTRY NUMBER:	1004262
CONDITION:	Extensive significant problems	TREND:	Declining
PRINCIPAL VULNERABILITY:	Vehicle damage/erosion - extensive	NEW ENTRY?:	No
OWNER TYPE:	Private	CONTACT:	Ann Preston-Jones 07917 642388
SITE NAME:	Innis Downs earthwork, Luxulyan		
DESIGNATION:	Scheduled Monument	LIST ENTRY NUMBER:	1006684
CONDITION:	Generally satisfactory but with significant localised problems	TREND:	Declining
PRINCIPAL VULNERABILITY:	Scrub/tree growth	NEW ENTRY?:	No
OWNER TYPE:	Private, multiple owners	CONTACT:	Ann Preston-Jones 07917 642388
SITE NAME:	Round 300 yards (270 metres) north east of Newmill, Madron		
DESIGNATION:	Scheduled Monument	LIST ENTRY NUMBER:	1004627
CONDITION:	Generally unsatisfactory with major localised problems	TREND:	Declining
PRINCIPAL VULNERABILITY:	Scrub/tree growth	NEW ENTRY?:	No
OWNER TYPE:	Private	CONTACT:	Ann Preston-Jones 07917 642388
SITE NAME:	Ancient village and fields at Boswarva Carn, Madron		
DESIGNATION:	Scheduled Monument	LIST ENTRY NUMBER:	1004466
CONDITION:	Generally satisfactory but with significant localised problems	TREND:	Improving
PRINCIPAL VULNERABILITY:	Scrub/tree growth	NEW ENTRY?:	No
OWNER TYPE:	Private	CONTACT:	Ann Preston-Jones 07917 642388

PRIORITY CATEGORIES

- A** Immediate risk of further rapid deterioration or loss of fabric; no solution agreed.
- B** Immediate risk of further rapid deterioration or loss of fabric; solution agreed but not yet implemented.
- C** Slow decay; no solution agreed.
- D** Slow decay; solution agreed but not yet implemented.
- E** Under repair or in fair to good repair, but no user identified; or under threat of vacancy with no obvious new user (applicable only to buildings capable of beneficial use).
- F** Repair scheme in progress and (where applicable) end use or user identified; or functionally redundant buildings with new use agreed but not yet implemented.

NOTE
Last year's priority category is shown in brackets (otherwise, New Entry is noted).

ABBREVIATIONS

CA	Conservation Area
LB	Listed Building
LPA	Local Planning Authority
NP	National Park
RPG	Registered Park and Garden
SM	Scheduled Monument
UA	Unitary Authority
WHS	World Heritage Site

SITE NAME:	Settlement 450 yards (400 metres) north west of Middle Carnaquidden, Madron		
DESIGNATION:	Scheduled Monument	LIST ENTRY NUMBER:	1003100
CONDITION:	Extensive significant problems	TREND:	Improving
PRINCIPAL VULNERABILITY:	Scrub/tree growth	NEW ENTRY?:	No
OWNER TYPE:	Private	CONTACT:	Ann Preston-Jones 07917 642388
SITE NAME:	St Madron Well 500 yards (460 metres) south east of Boswarthen, Madron		
DESIGNATION:	Scheduled Monument	LIST ENTRY NUMBER:	1004310
CONDITION:	Generally unsatisfactory with major localised problems	TREND:	Stable
PRINCIPAL VULNERABILITY:	Flooding	NEW ENTRY?:	No
OWNER TYPE:	Private	CONTACT:	Ann Preston-Jones 07917 642388
SITE NAME:	Courtyard houses north east of Newmill, Madron		
DESIGNATION:	Scheduled Monument	LIST ENTRY NUMBER:	1004356
CONDITION:	Generally unsatisfactory with major localised problems	TREND:	Declining
PRINCIPAL VULNERABILITY:	Scrub/tree growth	NEW ENTRY?:	No
OWNER TYPE:	Private	CONTACT:	Ann Preston-Jones 07917 642388
SITE NAME:	Chun Downs prehistoric landscape complex, incorporating Chun Cromlech, Chun Castle, and barrow 200 yards (180 metres) south west of Chun Farm, Madron / Morvah / Sancreed / St. Just		
DESIGNATION:	Scheduled Monument	LIST ENTRY NUMBER:	1007264
CONDITION:	Generally unsatisfactory with major localised problems	TREND:	Declining
PRINCIPAL VULNERABILITY:	Scrub/tree growth	NEW ENTRY?:	No
OWNER TYPE:	Private, multiple owners	CONTACT:	Ann Preston-Jones 07917 642388
SITE NAME:	Barrow 800 yards (730 metres) WNW of Boswens Farm, Madron / St. Just		
DESIGNATION:	Scheduled Monument	LIST ENTRY NUMBER:	1004286
CONDITION:	Generally satisfactory but with significant localised problems	TREND:	Declining
PRINCIPAL VULNERABILITY:	Visitor erosion - moderate	NEW ENTRY?:	No
OWNER TYPE:	Private	CONTACT:	Ann Preston-Jones 07917 642388
SITE NAME:	Hut circles with associated field system 400 yards (360 metres) south west of Little Higher Bosullow, Madron		
DESIGNATION:	Scheduled Monument, WHS	LIST ENTRY NUMBER:	1004316
CONDITION:	Generally unsatisfactory with major localised problems	TREND:	Declining
PRINCIPAL VULNERABILITY:	Scrub/tree growth	NEW ENTRY?:	No
OWNER TYPE:	Private	CONTACT:	Ann Preston-Jones 07917 642388
SITE NAME:	Cawsand Fort, Maker-with-Rame		
DESIGNATION:	Scheduled Monument, LB grade II	LIST ENTRY NUMBER:	1016102
CONDITION:	Generally satisfactory but with significant localised problems	TREND:	Declining
PRINCIPAL VULNERABILITY:	Development requiring planning permission	NEW ENTRY?:	No
OWNER TYPE:	Mixed, multiple owners	CONTACT:	Daniel Ratcliffe

PRIORITY CATEGORIES

- A** Immediate risk of further rapid deterioration or loss of fabric; no solution agreed.
B Immediate risk of further rapid deterioration or loss of fabric; solution agreed but not yet implemented.
C Slow decay; no solution agreed.

- D** Slow decay; solution agreed but not yet implemented.
E Under repair or in fair to good repair, but no user identified; or under threat of vacancy with no obvious new user (applicable only to buildings capable of beneficial use).

- F** Repair scheme in progress and (where applicable) end use or user identified; or functionally redundant buildings with new use agreed but not yet implemented.

NOTE
Last year's priority category is shown in brackets (otherwise, New Entry is noted).

ABBREVIATIONS

CA	Conservation Area
LB	Listed Building
LPA	Local Planning Authority
NP	National Park
RPG	Registered Park and Garden
SM	Scheduled Monument
UA	Unitary Authority
WHS	World Heritage Site

SITE NAME:	Earthwork redoubts Nos. 1, 2 and 3, Maker-with-Rame		
DESIGNATION:	Scheduled Monument	LIST ENTRY NUMBER:	1004254
CONDITION:	Generally satisfactory but with significant localised problems	TREND:	Declining
PRINCIPAL VULNERABILITY:	Scrub/tree growth	NEW ENTRY?:	No
OWNER TYPE:	Mixed, multiple owners	CONTACT:	Daniel Bashford 07824 103102
SITE NAME:	Grenville Battery 550 yards (500 metres) SSW of Maker Farm, Maker-with-Rame		
DESIGNATION:	Scheduled Monument, LB grade II	LIST ENTRY NUMBER:	1003114
CONDITION:	Generally satisfactory but with significant localised problems	TREND:	Declining
PRINCIPAL VULNERABILITY:	Development requiring planning permission	NEW ENTRY?:	No
OWNER TYPE:	Mixed, multiple owners	CONTACT:	Daniel Bashford 07824 103102
SITE NAME:	Incomplete Palmerstonian fort 650 yards (600 metres) west of Forder, Maker-with-Rame		
DESIGNATION:	Scheduled Monument	LIST ENTRY NUMBER:	1007299
CONDITION:	Generally satisfactory but with significant localised problems	TREND:	Declining
PRINCIPAL VULNERABILITY:	Stock erosion - localised/limited	NEW ENTRY?:	No
OWNER TYPE:	Private	CONTACT:	Daniel Bashford 07824 103102
SITE NAME:	Mount Edgcumbe round barrow, Maker-with-Rame		
DESIGNATION:	Scheduled Monument, RPG grade I	LIST ENTRY NUMBER:	1004496
CONDITION:	Generally unsatisfactory with major localised problems	TREND:	Declining
PRINCIPAL VULNERABILITY:	Stock erosion - extensive	NEW ENTRY?:	No
OWNER TYPE:	Local authority	CONTACT:	Daniel Bashford 07824 103102
SITE NAME:	No. 5 redoubt 450 yards (410 metres) north west of Maker Farm, Maker-with-Rame		
DESIGNATION:	Scheduled Monument, LB grade II	LIST ENTRY NUMBER:	1004255
CONDITION:	Generally satisfactory but with significant localised problems	TREND:	Declining
PRINCIPAL VULNERABILITY:	Development requiring planning permission	NEW ENTRY?:	No
OWNER TYPE:	Mixed, multiple owners	CONTACT:	Daniel Bashford 07824 103102
SITE NAME:	Hillfort at Blacketon Farm, Menheniot		
DESIGNATION:	Scheduled Monument	LIST ENTRY NUMBER:	1007296
CONDITION:	Generally satisfactory but with significant localised problems	TREND:	Declining
PRINCIPAL VULNERABILITY:	Other	NEW ENTRY?:	No
OWNER TYPE:	Private	CONTACT:	Daniel Bashford 07824 103102
SITE NAME:	Inswork Chapel, Millbrook		
DESIGNATION:	Scheduled Monument, LB grade II*	LIST ENTRY NUMBER:	1003095
CONDITION:	Generally satisfactory but with significant localised problems	TREND:	Declining
PRINCIPAL VULNERABILITY:	Development requiring planning permission	NEW ENTRY?:	No
OWNER TYPE:	Private	CONTACT:	Daniel Bashford 07824 103102

PRIORITY CATEGORIES

- A** Immediate risk of further rapid deterioration or loss of fabric; no solution agreed.
B Immediate risk of further rapid deterioration or loss of fabric; solution agreed but not yet implemented.
C Slow decay; no solution agreed.

- D** Slow decay; solution agreed but not yet implemented.
E Under repair or in fair to good repair, but no user identified; or under threat of vacancy with no obvious new user (applicable only to buildings capable of beneficial use).

- F** Repair scheme in progress and (where applicable) end use or user identified; or functionally redundant buildings with new use agreed but not yet implemented.

NOTE
 Last year's priority category is shown in brackets (otherwise, New Entry is noted).

ABBREVIATIONS

CA	Conservation Area
LB	Listed Building
LPA	Local Planning Authority
NP	National Park
RPG	Registered Park and Garden
SM	Scheduled Monument
UA	Unitary Authority
WHS	World Heritage Site

SITE NAME:	Round barrow on Bin Down, Morval		
DESIGNATION:	Scheduled Monument	LIST ENTRY NUMBER:	1006651
CONDITION:	Generally satisfactory but with significant localised problems	TREND:	Declining
PRINCIPAL VULNERABILITY:	Other	NEW ENTRY?:	No
OWNER TYPE:	Private	CONTACT:	Daniel Bashford 07824 103102
SITE NAME:	Group of four round barrows east of Bottaborough, Morwenstow / Kilkhampton		
DESIGNATION:	Scheduled Monument	LIST ENTRY NUMBER:	1004402
CONDITION:	Generally satisfactory but with significant localised problems	TREND:	Stable
PRINCIPAL VULNERABILITY:	Arable ploughing	NEW ENTRY?:	No
OWNER TYPE:	Private	CONTACT:	Ann Preston-Jones 07917 642388
SITE NAME:	Musketry lines and road block, near Wringford Farm, Maker-with-Rame		
DESIGNATION:	Scheduled Monument	LIST ENTRY NUMBER:	1007300
CONDITION:	Generally unsatisfactory with major localised problems	TREND:	Declining
PRINCIPAL VULNERABILITY:	Scrub/tree growth	NEW ENTRY?:	Yes
OWNER TYPE:	Private	CONTACT:	Daniel Bashford 07824 103102
SITE NAME:	Trevelgue promontory camp and two barrows, Newquay		
DESIGNATION:	Scheduled Monument	LIST ENTRY NUMBER:	1006712
CONDITION:	Extensive significant problems	TREND:	Stable
PRINCIPAL VULNERABILITY:	Visitor erosion - extensive	NEW ENTRY?:	No
OWNER TYPE:	Local authority	CONTACT:	Ann Preston-Jones 07917 642388
SITE NAME:	Battens Cross, one of three medieval wayside crosses 70 metres south west of Trebartha Hall, North Hill		
DESIGNATION:	Scheduled Monument	LIST ENTRY NUMBER:	1012045
CONDITION:	Generally unsatisfactory with major localised problems	TREND:	Declining
PRINCIPAL VULNERABILITY:	Collapse	NEW ENTRY?:	No
OWNER TYPE:	Private, multiple owners	CONTACT:	Ann Preston-Jones 07917 642388
SITE NAME:	Hut circle settlement 975 metres north east of Trewortha Farm, North Hill		
DESIGNATION:	Scheduled Monument	LIST ENTRY NUMBER:	1009806
CONDITION:	Generally unsatisfactory with major localised problems	TREND:	Stable
PRINCIPAL VULNERABILITY:	Plant growth	NEW ENTRY?:	No
OWNER TYPE:	Crown	CONTACT:	Ann Preston-Jones 07917 642388
SITE NAME:	Prehistoric co-axial and regular aggregate field systems with incorporated and adjacent hut circle settlements on Bastreet Downs, south of Bowda Farm, North Hill		
DESIGNATION:	Scheduled Monument	LIST ENTRY NUMBER:	1011558
CONDITION:	Generally unsatisfactory with major localised problems	TREND:	Declining
PRINCIPAL VULNERABILITY:	Scrub/tree growth	NEW ENTRY?:	No
OWNER TYPE:	Commercial company	CONTACT:	Ann Preston-Jones 07917 642388

PRIORITY CATEGORIES

- A** Immediate risk of further rapid deterioration or loss of fabric; no solution agreed.
B Immediate risk of further rapid deterioration or loss of fabric; solution agreed but not yet implemented.
C Slow decay; no solution agreed.

- D** Slow decay; solution agreed but not yet implemented.
E Under repair or in fair to good repair, but no user identified; or under threat of vacancy with no obvious new user (applicable only to buildings capable of beneficial use).

- F** Repair scheme in progress and (where applicable) end use or user identified; or functionally redundant buildings with new use agreed but not yet implemented.

NOTE
 Last year's priority category is shown in brackets (otherwise, New Entry is noted).

ABBREVIATIONS

CA	Conservation Area
LB	Listed Building
LPA	Local Planning Authority
NP	National Park
RPG	Registered Park and Garden
SM	Scheduled Monument
UA	Unitary Authority
WHS	World Heritage Site

SITE NAME:	Round cairn 1,175 metres WSW of East Castick Farm, North Hill		
DESIGNATION:	Scheduled Monument	LIST ENTRY NUMBER:	1010412
CONDITION:	Generally unsatisfactory with major localised problems	TREND:	Declining
PRINCIPAL VULNERABILITY:	Scrub/tree growth	NEW ENTRY?:	No
OWNER TYPE:	Commercial company	CONTACT:	Ann Preston-Jones 07917 642388
SITE NAME:	Group of round barrows south west of Penhale, Mullion		
DESIGNATION:	Scheduled Monument	LIST ENTRY NUMBER:	1004444
CONDITION:	Generally unsatisfactory with major localised problems	TREND:	Declining
PRINCIPAL VULNERABILITY:	Scrub/tree growth	NEW ENTRY?:	Yes
OWNER TYPE:	Private	CONTACT:	Ann Preston-Jones 07917 642388
SITE NAME:	Stone hut circle 1,225 metres WSW of East Castick Farm, North Hill		
DESIGNATION:	Scheduled Monument	LIST ENTRY NUMBER:	1010414
CONDITION:	Generally satisfactory but with significant localised problems	TREND:	Declining
PRINCIPAL VULNERABILITY:	Scrub/tree growth	NEW ENTRY?:	No
OWNER TYPE:	Commercial company	CONTACT:	Ann Preston-Jones 07917 642388
SITE NAME:	Three adjoining prehistoric linear boundaries on Bearah Tor, 687 metres south west of Nodmans Bowda Farm, North Hill		
DESIGNATION:	Scheduled Monument	LIST ENTRY NUMBER:	1010220
CONDITION:	Generally unsatisfactory with major localised problems	TREND:	Declining
PRINCIPAL VULNERABILITY:	Scrub/tree growth	NEW ENTRY?:	No
OWNER TYPE:	Crown	CONTACT:	Ann Preston-Jones 07917 642388
SITE NAME:	Three stone hut circles 1.06 kilometres north east of Trewortha Farm, North Hill		
DESIGNATION:	Scheduled Monument	LIST ENTRY NUMBER:	1009807
CONDITION:	Generally unsatisfactory with major localised problems	TREND:	Stable
PRINCIPAL VULNERABILITY:	Scrub/tree growth	NEW ENTRY?:	No
OWNER TYPE:	Crown	CONTACT:	Ann Preston-Jones 07917 642388
SITE NAME:	Two stone hut circles and adjacent prehistoric boundary wall 575 metres west of West Berriow Farm, North Hill		
DESIGNATION:	Scheduled Monument	LIST ENTRY NUMBER:	1010218
CONDITION:	Generally unsatisfactory with major localised problems	TREND:	Declining
PRINCIPAL VULNERABILITY:	Scrub/tree growth	NEW ENTRY?:	No
OWNER TYPE:	Commercial company	CONTACT:	Ann Preston-Jones 07917 642388
SITE NAME:	Unenclosed hut circle settlement and adjacent prehistoric linear boundary 800 metres SSE of Trewortha Farm, North Hill		
DESIGNATION:	Scheduled Monument	LIST ENTRY NUMBER:	1008958
CONDITION:	Generally unsatisfactory with major localised problems	TREND:	Stable
PRINCIPAL VULNERABILITY:	Scrub/tree growth	NEW ENTRY?:	No
OWNER TYPE:	Unknown	CONTACT:	Ann Preston-Jones 07917 642388

PRIORITY CATEGORIES

- A** Immediate risk of further rapid deterioration or loss of fabric; no solution agreed.
B Immediate risk of further rapid deterioration or loss of fabric; solution agreed but not yet implemented.
C Slow decay; no solution agreed.

- D** Slow decay; solution agreed but not yet implemented.
E Under repair or in fair to good repair, but no user identified; or under threat of vacancy with no obvious new user (applicable only to buildings capable of beneficial use).

- F** Repair scheme in progress and (where applicable) end use or user identified; or functionally redundant buildings with new use agreed but not yet implemented.

NOTE
 Last year's priority category is shown in brackets (otherwise, New Entry is noted).

ABBREVIATIONS

CA	Conservation Area
LB	Listed Building
LPA	Local Planning Authority
NP	National Park
RPG	Registered Park and Garden
SM	Scheduled Monument
UA	Unitary Authority
WHS	World Heritage Site

SITE NAME:	Unenclosed hut circle settlement with incorporated enclosure 1.5 kilometres north west of Wardbrook Farm, North Hill		
DESIGNATION:	Scheduled Monument	LIST ENTRY NUMBER:	1008954
CONDITION:	Generally unsatisfactory with major localised problems	TREND:	Declining
PRINCIPAL VULNERABILITY:	Bracken	NEW ENTRY?:	No
OWNER TYPE:	Unknown	CONTACT:	Ann Preston-Jones 07917 642388
SITE NAME:	Two adjacent prehistoric coaxial field systems incorporating regular field systems, stone hut circles, cairns and medieval fields on East Moor and Ridge, North Hill / Altarnun		
DESIGNATION:	Scheduled Monument	LIST ENTRY NUMBER:	1008439
CONDITION:	Generally unsatisfactory with major localised problems	TREND:	Declining
PRINCIPAL VULNERABILITY:	Plant growth	NEW ENTRY?:	No
OWNER TYPE:	Mixed, multiple owners	CONTACT:	Ann Preston-Jones 07917 642388
SITE NAME:	Three barrows 550 metres ENE of Cansford, Otterham		
DESIGNATION:	Scheduled Monument	LIST ENTRY NUMBER:	1005463
CONDITION:	Generally satisfactory but with significant localised problems	TREND:	Stable
PRINCIPAL VULNERABILITY:	Plant growth	NEW ENTRY?:	No
OWNER TYPE:	Mixed, multiple owners	CONTACT:	Ann Preston-Jones 07917 642388
SITE NAME:	Roundago, hut circle and field system on Castallack Carn, Paul		
DESIGNATION:	Scheduled Monument	LIST ENTRY NUMBER:	1004654
CONDITION:	Generally unsatisfactory with major localised problems	TREND:	Declining
PRINCIPAL VULNERABILITY:	Scrub/tree growth	NEW ENTRY?:	No
OWNER TYPE:	Private	CONTACT:	Ann Preston-Jones 07917 642388
SITE NAME:	Bake Rings later prehistoric-Roman round with attached enclosure and outwork, Pelynt		
DESIGNATION:	Scheduled Monument	LIST ENTRY NUMBER:	1017682
CONDITION:	Extensive significant problems	TREND:	Declining
PRINCIPAL VULNERABILITY:	Arable ploughing	NEW ENTRY?:	No
OWNER TYPE:	Private, multiple owners	CONTACT:	Daniel Bashford 07824 103102
SITE NAME:	Group of three round barrows north of Hendra, Pelynt		
DESIGNATION:	Scheduled Monument	LIST ENTRY NUMBER:	1004621
CONDITION:	Generally satisfactory but with significant localised problems	TREND:	Declining
PRINCIPAL VULNERABILITY:	Stock erosion - localised/limited	NEW ENTRY?:	No
OWNER TYPE:	Private	CONTACT:	Daniel Bashford 07824 103102
SITE NAME:	Hall Rings, Pelynt		
DESIGNATION:	Scheduled Monument	LIST ENTRY NUMBER:	1006682
CONDITION:	Extensive significant problems	TREND:	Declining
PRINCIPAL VULNERABILITY:	Arable ploughing	NEW ENTRY?:	No
OWNER TYPE:	Mixed, multiple owners	CONTACT:	Daniel Bashford 07824 103102

PRIORITY CATEGORIES

- A** Immediate risk of further rapid deterioration or loss of fabric; no solution agreed.
B Immediate risk of further rapid deterioration or loss of fabric; solution agreed but not yet implemented.
C Slow decay; no solution agreed.

- D** Slow decay; solution agreed but not yet implemented.
E Under repair or in fair to good repair, but no user identified; or under threat of vacancy with no obvious new user (applicable only to buildings capable of beneficial use).

- F** Repair scheme in progress and (where applicable) end use or user identified; or functionally redundant buildings with new use agreed but not yet implemented.

NOTE
 Last year's priority category is shown in brackets (otherwise, New Entry is noted).

ABBREVIATIONS

CA	Conservation Area
LB	Listed Building
LPA	Local Planning Authority
NP	National Park
RPG	Registered Park and Garden
SM	Scheduled Monument
UA	Unitary Authority
WHS	World Heritage Site

SITE NAME:	Ten barrows south of Wilton Mill, Pelynt		
DESIGNATION:	Scheduled Monument	LIST ENTRY NUMBER:	1004465
CONDITION:	Generally unsatisfactory with major localised problems	TREND:	Declining
PRINCIPAL VULNERABILITY:	Arable ploughing	NEW ENTRY?:	No
OWNER TYPE:	Commercial company	CONTACT:	Daniel Bashford 07824 103102
SITE NAME:	Glasney College, Penryn		
DESIGNATION:	Scheduled Monument, LB grade II, part in CA	LIST ENTRY NUMBER:	1007260
CONDITION:	Generally satisfactory but with significant localised problems	TREND:	Stable
PRINCIPAL VULNERABILITY:	Scrub/tree growth	NEW ENTRY?:	No
OWNER TYPE:	Local authority	CONTACT:	Ann Preston-Jones 07917 642388
SITE NAME:	The Tolgus arsenic works 80 metres south east of East Tolgus House, Redruth		
DESIGNATION:	Scheduled Monument, LB grade II, WHS	LIST ENTRY NUMBER:	1021240
CONDITION:	Generally unsatisfactory with major localised problems	TREND:	Declining
PRINCIPAL VULNERABILITY:	Other	NEW ENTRY?:	No
OWNER TYPE:	Mixed, multiple owners	CONTACT:	Ann Preston-Jones 07917 642388
SITE NAME:	Lescudjack Castle, Penzance		
DESIGNATION:	Scheduled Monument	LIST ENTRY NUMBER:	1003270
CONDITION:	Generally satisfactory but with significant localised problems	TREND:	Declining
PRINCIPAL VULNERABILITY:	Scrub/tree growth	NEW ENTRY?:	No
OWNER TYPE:	Local authority	CONTACT:	Ann Preston-Jones 07917 642388
SITE NAME:	Botrea barrows, Sancreed		
DESIGNATION:	Scheduled Monument	LIST ENTRY NUMBER:	1004467
CONDITION:	Generally unsatisfactory with major localised problems	TREND:	Declining
PRINCIPAL VULNERABILITY:	Scrub/tree growth	NEW ENTRY?:	No
OWNER TYPE:	Private, multiple owners	CONTACT:	Ann Preston-Jones 07917 642388
SITE NAME:	Early Christian memorial stone and churchyard cross in Sancreed churchyard, 10 metres south of the church, Sancreed		
DESIGNATION:	Scheduled Monument, LB grade II*, CA	LIST ENTRY NUMBER:	1015615
CONDITION:	Generally unsatisfactory with major localised problems	TREND:	Stable
PRINCIPAL VULNERABILITY:	Collapse	NEW ENTRY?:	No
OWNER TYPE:	Mixed, multiple owners	CONTACT:	Ann Preston-Jones 07917 642388
SITE NAME:	Enclosed hut circle settlement and field system, 500 metres north west of Jericho Farm, Sancreed		
DESIGNATION:	Scheduled Monument, WHS	LIST ENTRY NUMBER:	1418283
CONDITION:	Generally satisfactory but with significant localised problems	TREND:	Declining
PRINCIPAL VULNERABILITY:	Plant growth	NEW ENTRY?:	No
OWNER TYPE:	Private	CONTACT:	Ann Preston-Jones 07917 642388

PRIORITY CATEGORIES

- A** Immediate risk of further rapid deterioration or loss of fabric; no solution agreed.
- B** Immediate risk of further rapid deterioration or loss of fabric; solution agreed but not yet implemented.
- C** Slow decay; no solution agreed.
- D** Slow decay; solution agreed but not yet implemented.
- E** Under repair or in fair to good repair, but no user identified; or under threat of vacancy with no obvious new user (applicable only to buildings capable of beneficial use).
- F** Repair scheme in progress and (where applicable) end use or user identified; or functionally redundant buildings with new use agreed but not yet implemented.

NOTE
Last year's priority category is shown in brackets (otherwise, New Entry is noted).

ABBREVIATIONS

CA	Conservation Area
LB	Listed Building
LPA	Local Planning Authority
NP	National Park
RPG	Registered Park and Garden
SM	Scheduled Monument
UA	Unitary Authority
WHS	World Heritage Site

SITE NAME:	St Piran's Oratory and associated early medieval cemetery, Perranzabuloe		
DESIGNATION:	Scheduled Monument, LB grade II	LIST ENTRY NUMBER:	1018955
CONDITION:	Generally unsatisfactory with major localised problems	TREND:	Stable
PRINCIPAL VULNERABILITY:	Flooding	NEW ENTRY?:	No
OWNER TYPE:	Local authority	CONTACT:	Ann Preston-Jones 07917 642388
SITE NAME:	Field system on Boswens Common, Sancreed		
DESIGNATION:	Scheduled Monument	LIST ENTRY NUMBER:	1007268
CONDITION:	Generally unsatisfactory with major localised problems	TREND:	Declining
PRINCIPAL VULNERABILITY:	Scrub/tree growth	NEW ENTRY?:	No
OWNER TYPE:	Unknown	CONTACT:	Ann Preston-Jones 07917 642388
SITE NAME:	Hut cluster Chirgwidwen Vean, Sancreed		
DESIGNATION:	Scheduled Monument	LIST ENTRY NUMBER:	1006715
CONDITION:	Generally unsatisfactory with major localised problems	TREND:	Declining
PRINCIPAL VULNERABILITY:	Scrub/tree growth	NEW ENTRY?:	No
OWNER TYPE:	Private	CONTACT:	Ann Preston-Jones 07917 642388
SITE NAME:	Bolster Bank, St. Agnes		
DESIGNATION:	Scheduled Monument, WHS	LIST ENTRY NUMBER:	1016444
CONDITION:	Generally satisfactory but with minor localised problems	TREND:	Stable
PRINCIPAL VULNERABILITY:	Arable clipping	NEW ENTRY?:	No
OWNER TYPE:	Mixed, multiple owners	CONTACT:	Ann Preston-Jones 07917 642388
SITE NAME:	Wheal Kitty C20 tin processing works, St. Agnes		
DESIGNATION:	Scheduled Monument, WHS	LIST ENTRY NUMBER:	1021164
CONDITION:	Generally unsatisfactory with major localised problems	TREND:	Declining
PRINCIPAL VULNERABILITY:	Deterioration - in need of management	NEW ENTRY?:	No
OWNER TYPE:	Commercial company	CONTACT:	Ann Preston-Jones 07917 642388
SITE NAME:	Black Head promontory fort, St. Austell Bay		
DESIGNATION:	Scheduled Monument	LIST ENTRY NUMBER:	1004391
CONDITION:	Generally unsatisfactory with major localised problems	TREND:	Stable
PRINCIPAL VULNERABILITY:	Scrub/tree growth	NEW ENTRY?:	No
OWNER TYPE:	Charity (heritage)	CONTACT:	Ann Preston-Jones 07917 642388
SITE NAME:	Caer Bran, Sancreed		
DESIGNATION:	Scheduled Monument	LIST ENTRY NUMBER:	1006717
CONDITION:	Generally unsatisfactory with major localised problems	TREND:	Declining
PRINCIPAL VULNERABILITY:	Plant growth	NEW ENTRY?:	Yes
OWNER TYPE:	Private	CONTACT:	Ann Preston-Jones 07917 642388

PRIORITY CATEGORIES

- A** Immediate risk of further rapid deterioration or loss of fabric; no solution agreed.
B Immediate risk of further rapid deterioration or loss of fabric; solution agreed but not yet implemented.
C Slow decay; no solution agreed.

- D** Slow decay; solution agreed but not yet implemented.
E Under repair or in fair to good repair, but no user identified; or under threat of vacancy with no obvious new user (applicable only to buildings capable of beneficial use).

- F** Repair scheme in progress and (where applicable) end use or user identified; or functionally redundant buildings with new use agreed but not yet implemented.

NOTE
 Last year's priority category is shown in brackets (otherwise, New Entry is noted).

ABBREVIATIONS

CA	Conservation Area
LB	Listed Building
LPA	Local Planning Authority
NP	National Park
RPG	Registered Park and Garden
SM	Scheduled Monument
UA	Unitary Authority
WHS	World Heritage Site

SITE NAME:	Promontory fort and Civil War battery, Little Dennis Head, St. Anthony-in-Meneage		
DESIGNATION:	Scheduled Monument	LIST ENTRY NUMBER:	1004431
CONDITION:	Generally unsatisfactory with major localised problems	TREND:	Declining
PRINCIPAL VULNERABILITY:	Scrub/tree growth	NEW ENTRY?:	No
OWNER TYPE:	Private	CONTACT:	Ann Preston-Jones 07917 642388
SITE NAME:	Stone circle on Emblance Common, St. Breward		
DESIGNATION:	Scheduled Monument	LIST ENTRY NUMBER:	1004459
CONDITION:	Generally unsatisfactory with major localised problems	TREND:	Stable
PRINCIPAL VULNERABILITY:	Stock erosion - extensive	NEW ENTRY?:	No
OWNER TYPE:	Unknown	CONTACT:	Ann Preston-Jones 07917 642388
SITE NAME:	Camp 900 yards (820 metres) south east of St Buryan village, St. Buryan		
DESIGNATION:	Scheduled Monument	LIST ENTRY NUMBER:	1004483
CONDITION:	Extensive significant problems	TREND:	Declining
PRINCIPAL VULNERABILITY:	Arable ploughing	NEW ENTRY?:	No
OWNER TYPE:	Private, multiple owners	CONTACT:	Ann Preston-Jones 07917 642388
SITE NAME:	Boslow Cross 550 yards (500 metres) north west of Boslow Farm, Sancreed / St. Just		
DESIGNATION:	Scheduled Monument, WHS	LIST ENTRY NUMBER:	1003110
CONDITION:	Generally satisfactory but with significant localised problems	TREND:	Stable
PRINCIPAL VULNERABILITY:	Vehicle damage/erosion - moderate	NEW ENTRY?:	No
OWNER TYPE:	Private	CONTACT:	Ann Preston-Jones 07917 642388
SITE NAME:	Round barrow 200 yards (180 metres) north of the Merry Maidens, St. Buryan		
DESIGNATION:	Scheduled Monument	LIST ENTRY NUMBER:	1004358
CONDITION:	Generally unsatisfactory with major localised problems	TREND:	Declining
PRINCIPAL VULNERABILITY:	Scrub/tree growth	NEW ENTRY?:	No
OWNER TYPE:	Private	CONTACT:	Ann Preston-Jones 07917 642388
SITE NAME:	Embanked platform cairn with central mound 375 metres north west of Trewalla Farm, St. Cleer		
DESIGNATION:	Scheduled Monument, CA	LIST ENTRY NUMBER:	1015976
CONDITION:	Generally satisfactory but with minor localised problems	TREND:	Declining
PRINCIPAL VULNERABILITY:	Scrub/tree growth	NEW ENTRY?:	No
OWNER TYPE:	Private	CONTACT:	Daniel Bashford 07824 103102
SITE NAME:	Prehistoric cist, cairns and cairnfield on north east Smallacoombe Downs, 570 metres north west of Smallacoombe Tor, St. Cleer		
DESIGNATION:	Scheduled Monument	LIST ENTRY NUMBER:	1018630
CONDITION:	Generally satisfactory but with significant localised problems	TREND:	Stable
PRINCIPAL VULNERABILITY:	Plant growth	NEW ENTRY?:	No
OWNER TYPE:	Mixed, multiple owners	CONTACT:	Daniel Bashford 07824 103102

PRIORITY CATEGORIES

- A** Immediate risk of further rapid deterioration or loss of fabric; no solution agreed.
B Immediate risk of further rapid deterioration or loss of fabric; solution agreed but not yet implemented.
C Slow decay; no solution agreed.

- D** Slow decay; solution agreed but not yet implemented.
E Under repair or in fair to good repair, but no user identified; or under threat of vacancy with no obvious new user (applicable only to buildings capable of beneficial use).

- F** Repair scheme in progress and (where applicable) end use or user identified; or functionally redundant buildings with new use agreed but not yet implemented.

NOTE
 Last year's priority category is shown in brackets (otherwise, New Entry is noted).

ABBREVIATIONS

CA	Conservation Area
LB	Listed Building
LPA	Local Planning Authority
NP	National Park
RPG	Registered Park and Garden
SM	Scheduled Monument
UA	Unitary Authority
WHS	World Heritage Site

SITE NAME:	Prehistoric enclosure 325 metres west of Trewalla Farm, St. Cleer		
DESIGNATION:	Scheduled Monument, CA	LIST ENTRY NUMBER:	1010434
CONDITION:	Generally unsatisfactory with major localised problems	TREND:	Declining
PRINCIPAL VULNERABILITY:	Plant growth	NEW ENTRY?:	No
OWNER TYPE:	Mixed, multiple owners	CONTACT:	Daniel Bashford 07824 103102
SITE NAME:	Prehistoric enclosure and field system, two hut circles and parts of a medieval field system 350 metres south east of Sparretts Farm, St. Cleer		
DESIGNATION:	Scheduled Monument, CA	LIST ENTRY NUMBER:	1013216
CONDITION:	Generally unsatisfactory with major localised problems	TREND:	Declining
PRINCIPAL VULNERABILITY:	Plant growth	NEW ENTRY?:	No
OWNER TYPE:	Private	CONTACT:	Daniel Bashford 07824 103102
SITE NAME:	Prehistoric irregular aggregate field system with incorporated stone hut circles 375 metres SSE of Sparretts Farm, St. Cleer		
DESIGNATION:	Scheduled Monument, CA	LIST ENTRY NUMBER:	1008765
CONDITION:	Generally satisfactory but with significant localised problems	TREND:	Declining
PRINCIPAL VULNERABILITY:	Plant growth	NEW ENTRY?:	No
OWNER TYPE:	Private, multiple owners	CONTACT:	Daniel Bashford 07824 103102
SITE NAME:	Prehistoric irregular and regular aggregate field systems with incorporated stone hut circles 750 metres ENE of Siblyback Farm, St. Cleer		
DESIGNATION:	Scheduled Monument, part in CA	LIST ENTRY NUMBER:	1011315
CONDITION:	Generally unsatisfactory with major localised problems	TREND:	Declining
PRINCIPAL VULNERABILITY:	Plant growth	NEW ENTRY?:	No
OWNER TYPE:	Mixed, multiple owners	CONTACT:	Daniel Bashford 07824 103102
SITE NAME:	Kerbed platform cairn with kerbed central mound and outer bank 600m east of Trewalla Farm, St. Cleer		
DESIGNATION:	Scheduled Monument, CA, WHS	LIST ENTRY NUMBER:	1010323
CONDITION:	Generally satisfactory but with significant localised problems	TREND:	Declining
PRINCIPAL VULNERABILITY:	Vandalism	NEW ENTRY?:	Yes
OWNER TYPE:	Private	CONTACT:	Daniel Bashford 07824 103102
SITE NAME:	Prehistoric irregular and regular aggregate field systems, enclosure, stone hut circles, cairnfield and kerbed boulder 750 metres ESE of Siblyback Farm, St. Cleer		
DESIGNATION:	Scheduled Monument, CA	LIST ENTRY NUMBER:	1010060
CONDITION:	Generally unsatisfactory with major localised problems	TREND:	Unknown
PRINCIPAL VULNERABILITY:	Plant growth	NEW ENTRY?:	No
OWNER TYPE:	Private	CONTACT:	Daniel Bashford 07824 103102
SITE NAME:	Prehistoric regular aggregate field system with incorporated and adjacent stone hut circles and an adjacent enclosure 550 metres WSW of Trewalla Farm, St. Cleer		
DESIGNATION:	Scheduled Monument, part in CA	LIST ENTRY NUMBER:	1009731
CONDITION:	Generally satisfactory but with significant localised problems	TREND:	Declining
PRINCIPAL VULNERABILITY:	Plant growth	NEW ENTRY?:	No
OWNER TYPE:	Private, multiple owners	CONTACT:	Daniel Bashford 07824 103102

PRIORITY CATEGORIES

- A** Immediate risk of further rapid deterioration or loss of fabric; no solution agreed.
B Immediate risk of further rapid deterioration or loss of fabric; solution agreed but not yet implemented.
C Slow decay; no solution agreed.

- D** Slow decay; solution agreed but not yet implemented.
E Under repair or in fair to good repair, but no user identified; or under threat of vacancy with no obvious new user (applicable only to buildings capable of beneficial use).

- F** Repair scheme in progress and (where applicable) end use or user identified; or functionally redundant buildings with new use agreed but not yet implemented.

NOTE
 Last year's priority category is shown in brackets (otherwise, New Entry is noted).

ABBREVIATIONS

CA	Conservation Area
LB	Listed Building
LPA	Local Planning Authority
NP	National Park
RPG	Registered Park and Garden
SM	Scheduled Monument
UA	Unitary Authority
WHS	World Heritage Site

SITE NAME:	Prehistoric to post-medieval field systems, boundaries, settlements and railway at Smallacombe Parks and north eastern Siblyback Moor, St. Cleer		
DESIGNATION:	Scheduled Monument	LIST ENTRY NUMBER:	1018631
CONDITION:	Generally satisfactory but with significant localised problems	TREND:	Stable
PRINCIPAL VULNERABILITY:	Forestry	NEW ENTRY?:	No
OWNER TYPE:	Mixed, multiple owners	CONTACT:	Daniel Bashford 07824 103102
SITE NAME:	Round cairn 450 metres east of Sparretts Farm, St. Cleer		
DESIGNATION:	Scheduled Monument, CA	LIST ENTRY NUMBER:	1009838
CONDITION:	Generally unsatisfactory with major localised problems	TREND:	Unknown
PRINCIPAL VULNERABILITY:	Plant growth	NEW ENTRY?:	No
OWNER TYPE:	Private	CONTACT:	Daniel Bashford 07824 103102
SITE NAME:	Round cairn 480 metres SSW of Caradon Hill summit, St. Cleer		
DESIGNATION:	Scheduled Monument, CA, WHS	LIST ENTRY NUMBER:	1011825
CONDITION:	Generally unsatisfactory with major localised problems	TREND:	Stable
PRINCIPAL VULNERABILITY:	Vandalism	NEW ENTRY?:	No
OWNER TYPE:	Private	CONTACT:	Daniel Bashford 07824 103102
SITE NAME:	Round cairn 525 metres east of Trewalla Farm, St. Cleer		
DESIGNATION:	Scheduled Monument, CA, WHS	LIST ENTRY NUMBER:	1012041
CONDITION:	Generally satisfactory but with significant localised problems	TREND:	Declining
PRINCIPAL VULNERABILITY:	Plant growth	NEW ENTRY?:	No
OWNER TYPE:	Private	CONTACT:	Daniel Bashford 07824 103102
SITE NAME:	Round cairn 527 metres SSW of Caradon Hill summit, St. Cleer		
DESIGNATION:	Scheduled Monument, CA, WHS	LIST ENTRY NUMBER:	1011840
CONDITION:	Generally satisfactory but with minor localised problems	TREND:	Declining
PRINCIPAL VULNERABILITY:	Plant growth	NEW ENTRY?:	No
OWNER TYPE:	Private	CONTACT:	Daniel Bashford 07824 103102
SITE NAME:	Round cairn 557 metres SSW of Caradon Hill summit, St. Cleer		
DESIGNATION:	Scheduled Monument, CA, WHS	LIST ENTRY NUMBER:	1011844
CONDITION:	Generally satisfactory but with significant localised problems	TREND:	Declining
PRINCIPAL VULNERABILITY:	Vehicle damage/erosion - moderate	NEW ENTRY?:	No
OWNER TYPE:	Private	CONTACT:	Daniel Bashford 07824 103102
SITE NAME:	Round cairn 740 metres SSW of Caradon Hill summit, St. Cleer		
DESIGNATION:	Scheduled Monument, CA, WHS	LIST ENTRY NUMBER:	1011774
CONDITION:	Generally satisfactory but with minor localised problems	TREND:	Declining
PRINCIPAL VULNERABILITY:	Plant growth	NEW ENTRY?:	No
OWNER TYPE:	Private	CONTACT:	Daniel Bashford 07824 103102

PRIORITY CATEGORIES

- A** Immediate risk of further rapid deterioration or loss of fabric; no solution agreed.
- B** Immediate risk of further rapid deterioration or loss of fabric; solution agreed but not yet implemented.
- C** Slow decay; no solution agreed.
- D** Slow decay; solution agreed but not yet implemented.
- E** Under repair or in fair to good repair, but no user identified; or under threat of vacancy with no obvious new user (applicable only to buildings capable of beneficial use).
- F** Repair scheme in progress and (where applicable) end use or user identified; or functionally redundant buildings with new use agreed but not yet implemented.

NOTE
Last year's priority category is shown in brackets (otherwise, New Entry is noted).

ABBREVIATIONS

CA	Conservation Area
LB	Listed Building
LPA	Local Planning Authority
NP	National Park
RPG	Registered Park and Garden
SM	Scheduled Monument
UA	Unitary Authority
WHS	World Heritage Site

SITE NAME:	Round cairn and shelters 812 metres SSW of Caradon Hill summit, St. Cleer		
DESIGNATION:	Scheduled Monument, CA, WHS	LIST ENTRY NUMBER:	1011784
CONDITION:	Generally satisfactory but with significant localised problems	TREND:	Declining
PRINCIPAL VULNERABILITY:	Public utilities	NEW ENTRY?:	No
OWNER TYPE:	Private	CONTACT:	Daniel Bashford 07824 103102
SITE NAME:	Round cairn with peripheral berm 402 metres SSW of Caradon Hill summit, St. Cleer		
DESIGNATION:	Scheduled Monument, CA, WHS	LIST ENTRY NUMBER:	1011822
CONDITION:	Generally satisfactory but with significant localised problems	TREND:	Declining
PRINCIPAL VULNERABILITY:	Vehicle damage/erosion - moderate	NEW ENTRY?:	No
OWNER TYPE:	Private	CONTACT:	Daniel Bashford 07824 103102
SITE NAME:	South Caradon C19 copper mine, St. Cleer		
DESIGNATION:	Scheduled Monument, 2 LBs, part in CA, WHS	LIST ENTRY NUMBER:	1020614
CONDITION:	Generally satisfactory but with significant localised problems	TREND:	Improving
PRINCIPAL VULNERABILITY:	Collapse	NEW ENTRY?:	No
OWNER TYPE:	Mixed, multiple owners	CONTACT:	Daniel Bashford 07824 103102
SITE NAME:	Stone hut circle 750m ESE of Trewalla Farm, St. Cleer		
DESIGNATION:	Scheduled Monument, CA, WHS	LIST ENTRY NUMBER:	1011909
CONDITION:	Generally satisfactory but with significant localised problems	TREND:	Declining
PRINCIPAL VULNERABILITY:	Plant growth	NEW ENTRY?:	Yes
OWNER TYPE:	Private	CONTACT:	John Ette 0117 975 0687
SITE NAME:	The Tinnars' Dyke 160 yards (150 metres) in length south of Hendergrove Wood, St. Cleer		
DESIGNATION:	Scheduled Monument	LIST ENTRY NUMBER:	1004364
CONDITION:	Generally satisfactory but with significant localised problems	TREND:	Declining
PRINCIPAL VULNERABILITY:	Arable ploughing	NEW ENTRY?:	No
OWNER TYPE:	Private	CONTACT:	Daniel Bashford 07824 103102
SITE NAME:	Tor cairn with adjacent sub-rectangular hut 650 metres SSW of Caradon Hill summit, St. Cleer		
DESIGNATION:	Scheduled Monument, CA, WHS	LIST ENTRY NUMBER:	1011793
CONDITION:	Generally satisfactory but with minor localised problems	TREND:	Stable
PRINCIPAL VULNERABILITY:	Plant growth	NEW ENTRY?:	No
OWNER TYPE:	Private	CONTACT:	Daniel Bashford 07824 103102
SITE NAME:	Trethevy Quoit, St. Cleer		
DESIGNATION:	Scheduled Monument, WHS	LIST ENTRY NUMBER:	1017579
CONDITION:	Generally unsatisfactory with major localised problems	TREND:	Improving
PRINCIPAL VULNERABILITY:	Other	NEW ENTRY?:	Yes
OWNER TYPE:	Government or agency	CONTACT:	Daniel Bashford 07824 103102

PRIORITY CATEGORIES

- A** Immediate risk of further rapid deterioration or loss of fabric; no solution agreed.
- B** Immediate risk of further rapid deterioration or loss of fabric; solution agreed but not yet implemented.
- C** Slow decay; no solution agreed.
- D** Slow decay; solution agreed but not yet implemented.
- E** Under repair or in fair to good repair, but no user identified; or under threat of vacancy with no obvious new user (applicable only to buildings capable of beneficial use).
- F** Repair scheme in progress and (where applicable) end use or user identified; or functionally redundant buildings with new use agreed but not yet implemented.

NOTE
Last year's priority category is shown in brackets (otherwise, New Entry is noted).

ABBREVIATIONS

CA	Conservation Area
LB	Listed Building
LPA	Local Planning Authority
NP	National Park
RPG	Registered Park and Garden
SM	Scheduled Monument
UA	Unitary Authority
WHS	World Heritage Site

SITE NAME:	Two adjacent stone hut circles 265 metres WNW of Trewalla Farm, St. Cleer		
DESIGNATION:	Scheduled Monument, CA	LIST ENTRY NUMBER:	1009738
CONDITION:	Generally unsatisfactory with major localised problems	TREND:	Declining
PRINCIPAL VULNERABILITY:	Plant growth	NEW ENTRY?:	No
OWNER TYPE:	Private, multiple owners	CONTACT:	Daniel Bashford 07824 103102
SITE NAME:	Two adjacent stone hut circles 290 metres west of Trewalla Farm, St. Cleer		
DESIGNATION:	Scheduled Monument, CA	LIST ENTRY NUMBER:	1009703
CONDITION:	Generally unsatisfactory with major localised problems	TREND:	Declining
PRINCIPAL VULNERABILITY:	Plant growth	NEW ENTRY?:	No
OWNER TYPE:	Private, multiple owners	CONTACT:	Daniel Bashford 07824 103102
SITE NAME:	Two round cairns 455 metres and 475 metres north west of Trewalla Farm, St. Cleer		
DESIGNATION:	Scheduled Monument, CA	LIST ENTRY NUMBER:	1010324
CONDITION:	Generally satisfactory but with minor localised problems	TREND:	Declining
PRINCIPAL VULNERABILITY:	Scrub/tree growth	NEW ENTRY?:	No
OWNER TYPE:	Private	CONTACT:	Daniel Bashford 07824 103102
SITE NAME:	Prehistoric to medieval settlements, field systems, enclosures and cairns, with post-medieval boundary and railway on north east Smallacombe Down, St. Cleer / Altarnun		
DESIGNATION:	Scheduled Monument	LIST ENTRY NUMBER:	1018629
CONDITION:	Generally unsatisfactory with major localised problems	TREND:	Improving
PRINCIPAL VULNERABILITY:	Forestry	NEW ENTRY?:	No
OWNER TYPE:	Mixed, multiple owners	CONTACT:	Daniel Bashford 07824 103102
SITE NAME:	Prehistoric round cairn on Caradon Hill, 310 metres west of Heather House, St. Cleer / Linkinhorne		
DESIGNATION:	Scheduled Monument, CA, WHS	LIST ENTRY NUMBER:	1020939
CONDITION:	Generally satisfactory but with significant localised problems	TREND:	Declining
PRINCIPAL VULNERABILITY:	Plant growth	NEW ENTRY?:	No
OWNER TYPE:	Private	CONTACT:	Daniel Bashford 07824 103102
SITE NAME:	The Nine Maidens stone alignment, The Fiddler standing stone and two Bronze Age round barrows, St. Columb Major / St. Issey		
DESIGNATION:	Scheduled Monument, LB grade I	LIST ENTRY NUMBER:	1021223
CONDITION:	Generally unsatisfactory with major localised problems	TREND:	Declining
PRINCIPAL VULNERABILITY:	Stock erosion - extensive	NEW ENTRY?:	No
OWNER TYPE:	Private, multiple owners	CONTACT:	Ann Preston-Jones 07917 642388
SITE NAME:	Bury camp, St. Dominick		
DESIGNATION:	Scheduled Monument	LIST ENTRY NUMBER:	1004393
CONDITION:	Generally satisfactory but with significant localised problems	TREND:	Declining
PRINCIPAL VULNERABILITY:	Stock erosion - localised/limited	NEW ENTRY?:	No
OWNER TYPE:	Private, multiple owners	CONTACT:	Daniel Bashford 07824 103102

PRIORITY CATEGORIES

- A** Immediate risk of further rapid deterioration or loss of fabric; no solution agreed.
- B** Immediate risk of further rapid deterioration or loss of fabric; solution agreed but not yet implemented.
- C** Slow decay; no solution agreed.
- D** Slow decay; solution agreed but not yet implemented.
- E** Under repair or in fair to good repair, but no user identified; or under threat of vacancy with no obvious new user (applicable only to buildings capable of beneficial use).
- F** Repair scheme in progress and (where applicable) end use or user identified; or functionally redundant buildings with new use agreed but not yet implemented.

NOTE
Last year's priority category is shown in brackets (otherwise, New Entry is noted).

ABBREVIATIONS

CA	Conservation Area
LB	Listed Building
LPA	Local Planning Authority
NP	National Park
RPG	Registered Park and Garden
SM	Scheduled Monument
UA	Unitary Authority
WHS	World Heritage Site

SITE NAME:	Medieval wayside cross in the churchyard at St Endellion, St. Endellion		
DESIGNATION:	Scheduled Monument	LIST ENTRY NUMBER:	1014011
CONDITION:	Generally unsatisfactory with major localised problems	TREND:	Stable
PRINCIPAL VULNERABILITY:	Other	NEW ENTRY?:	No
OWNER TYPE:	Religious organisation	CONTACT:	Ann Preston-Jones 07917 642388
SITE NAME:	Warren's Barrow, St. Erme		
DESIGNATION:	Scheduled Monument	LIST ENTRY NUMBER:	1016888
CONDITION:	Generally satisfactory but with significant localised problems	TREND:	Improving
PRINCIPAL VULNERABILITY:	Scrub/tree growth	NEW ENTRY?:	No
OWNER TYPE:	Commercial company	CONTACT:	Ann Preston-Jones 07917 642388
SITE NAME:	Enclosures east of Gurlyn, St. Erth		
DESIGNATION:	Scheduled Monument, WHS	LIST ENTRY NUMBER:	1007282
CONDITION:	Extensive significant problems	TREND:	Declining
PRINCIPAL VULNERABILITY:	Arable ploughing	NEW ENTRY?:	No
OWNER TYPE:	Private	CONTACT:	Ann Preston-Jones 07917 642388
SITE NAME:	Redcliff Castle, later prehistoric cliff castle 550 metres south west of Bedruthan, St. Eval		
DESIGNATION:	Scheduled Monument	LIST ENTRY NUMBER:	1021006
CONDITION:	Generally unsatisfactory with major localised problems	TREND:	Declining
PRINCIPAL VULNERABILITY:	Coastal erosion	NEW ENTRY?:	No
OWNER TYPE:	Private	CONTACT:	Ann Preston-Jones 07917 642388
SITE NAME:	Promontory fort north of village, St. Gennys		
DESIGNATION:	Scheduled Monument	LIST ENTRY NUMBER:	1003097
CONDITION:	Generally unsatisfactory with major localised problems	TREND:	Declining
PRINCIPAL VULNERABILITY:	Scrub/tree growth	NEW ENTRY?:	No
OWNER TYPE:	Charity (heritage)	CONTACT:	Ann Preston-Jones 07917 642388
SITE NAME:	Gunpowder storage complex at Kennall Vale, St. Gluvias		
DESIGNATION:	Scheduled Monument, 3 LBs, WHS	LIST ENTRY NUMBER:	1020441
CONDITION:	Generally unsatisfactory with major localised problems	TREND:	Declining
PRINCIPAL VULNERABILITY:	Deterioration - in need of management	NEW ENTRY?:	No
OWNER TYPE:	Private	CONTACT:	Ann Preston-Jones 07917 642388
SITE NAME:	Camp 500 yards (460 metres) west of Trenance, St. Issey		
DESIGNATION:	Scheduled Monument	LIST ENTRY NUMBER:	1004235
CONDITION:	Generally satisfactory but with significant localised problems	TREND:	Declining
PRINCIPAL VULNERABILITY:	Permitted development	NEW ENTRY?:	No
OWNER TYPE:	Private, multiple owners	CONTACT:	Ann Preston-Jones 07917 642388

PRIORITY CATEGORIES

- A** Immediate risk of further rapid deterioration or loss of fabric; no solution agreed.
B Immediate risk of further rapid deterioration or loss of fabric; solution agreed but not yet implemented.
C Slow decay; no solution agreed.

- D** Slow decay; solution agreed but not yet implemented.
E Under repair or in fair to good repair, but no user identified; or under threat of vacancy with no obvious new user (applicable only to buildings capable of beneficial use).

- F** Repair scheme in progress and (where applicable) end use or user identified; or functionally redundant buildings with new use agreed but not yet implemented.

NOTE
Last year's priority category is shown in brackets (otherwise, New Entry is noted).

ABBREVIATIONS

CA	Conservation Area
LB	Listed Building
LPA	Local Planning Authority
NP	National Park
RPG	Registered Park and Garden
SM	Scheduled Monument
UA	Unitary Authority
WHS	World Heritage Site

SITE NAME:	Cadson Bury hillfort, St. Ive		
DESIGNATION:	Scheduled Monument	LIST ENTRY NUMBER:	1004494
CONDITION:	Extensive significant problems	TREND:	Declining
PRINCIPAL VULNERABILITY:	Scrub/tree growth	NEW ENTRY?:	No
OWNER TYPE:	Charity (heritage)	CONTACT:	Daniel Bashford 07824 103102
SITE NAME:	Hut circles, Higher Bussow, St. Ives		
DESIGNATION:	Scheduled Monument	LIST ENTRY NUMBER:	1006689
CONDITION:	Generally unsatisfactory with major localised problems	TREND:	Declining
PRINCIPAL VULNERABILITY:	Scrub/tree growth	NEW ENTRY?:	No
OWNER TYPE:	Private	CONTACT:	Ann Preston-Jones 07917 642388
SITE NAME:	Whitesand Bay (or Tregonhawke) battery, St. John		
DESIGNATION:	Scheduled Monument	LIST ENTRY NUMBER:	1004664
CONDITION:	Generally unsatisfactory with major localised problems	TREND:	Declining
PRINCIPAL VULNERABILITY:	Permitted development	NEW ENTRY?:	No
OWNER TYPE:	Commercial company	CONTACT:	Daniel Bashford 07824 103102
SITE NAME:	Bartine Castle, St. Just		
DESIGNATION:	Scheduled Monument	LIST ENTRY NUMBER:	1006716
CONDITION:	Generally unsatisfactory with major localised problems	TREND:	Declining
PRINCIPAL VULNERABILITY:	Scrub/tree growth	NEW ENTRY?:	Yes
OWNER TYPE:	Private	CONTACT:	Ann Preston-Jones 07917 642388
SITE NAME:	Chambered barrow 100 yards (90 metres) east of Kerrow Farm, St. Just		
DESIGNATION:	Scheduled Monument	LIST ENTRY NUMBER:	1004637
CONDITION:	Generally unsatisfactory with major localised problems	TREND:	Declining
PRINCIPAL VULNERABILITY:	Scrub/tree growth	NEW ENTRY?:	No
OWNER TYPE:	Private	CONTACT:	Ann Preston-Jones 07917 642388
SITE NAME:	Geevor Mine, St. Just		
DESIGNATION:	Scheduled Monument, WHS	LIST ENTRY NUMBER:	1021361
CONDITION:	Generally unsatisfactory with major localised problems	TREND:	Declining
PRINCIPAL VULNERABILITY:	Collapse	NEW ENTRY?:	No
OWNER TYPE:	Local authority	CONTACT:	Nick Russell 0117 975 0671
SITE NAME:	Nanjulian Farm courtyard house, St. Just		
DESIGNATION:	Scheduled Monument	LIST ENTRY NUMBER:	1004498
CONDITION:	Generally satisfactory but with significant localised problems	TREND:	Improving
PRINCIPAL VULNERABILITY:	Animal burrowing - localised/limited	NEW ENTRY?:	Yes
OWNER TYPE:	Charity (non-heritage)	CONTACT:	Ann Preston-Jones 07917 642388

PRIORITY CATEGORIES

- A** Immediate risk of further rapid deterioration or loss of fabric; no solution agreed.
- B** Immediate risk of further rapid deterioration or loss of fabric; solution agreed but not yet implemented.
- C** Slow decay; no solution agreed.
- D** Slow decay; solution agreed but not yet implemented.
- E** Under repair or in fair to good repair, but no user identified; or under threat of vacancy with no obvious new user (applicable only to buildings capable of beneficial use).
- F** Repair scheme in progress and (where applicable) end use or user identified; or functionally redundant buildings with new use agreed but not yet implemented.

NOTE
Last year's priority category is shown in brackets (otherwise, New Entry is noted).

ABBREVIATIONS

CA	Conservation Area
LB	Listed Building
LPA	Local Planning Authority
NP	National Park
RPG	Registered Park and Garden
SM	Scheduled Monument
UA	Unitary Authority
WHS	World Heritage Site

SITE NAME:	Numphra Common tin streamworking complex, St. Just		
DESIGNATION:	Scheduled Monument	LIST ENTRY NUMBER:	1007272
CONDITION:	Generally unsatisfactory with major localised problems	TREND:	Declining
PRINCIPAL VULNERABILITY:	Scrub/tree growth	NEW ENTRY?:	Yes
OWNER TYPE:	Private	CONTACT:	Ann Preston-Jones 07917 642388
SITE NAME:	Standing stone 200 yards (180 metres) west of Chycarne, St. Just		
DESIGNATION:	Scheduled Monument	LIST ENTRY NUMBER:	1003116
CONDITION:	Unknown	TREND:	Unknown
PRINCIPAL VULNERABILITY:	Arable ploughing	NEW ENTRY?:	No
OWNER TYPE:	Private	CONTACT:	Ann Preston-Jones 07917 642388
SITE NAME:	Chapel enclosure 150 yards (140 metres) south of Trelease Farm, St. Keverne		
DESIGNATION:	Scheduled Monument	LIST ENTRY NUMBER:	1004334
CONDITION:	Extensive significant problems	TREND:	Declining
PRINCIPAL VULNERABILITY:	Other	NEW ENTRY?:	No
OWNER TYPE:	Private	CONTACT:	Ann Preston-Jones 07917 642388
SITE NAME:	Settlement sites 500 yards (460 metres) SSE of Trebarveth, St. Keverne		
DESIGNATION:	Scheduled Monument	LIST ENTRY NUMBER:	1004319
CONDITION:	Generally unsatisfactory with major localised problems	TREND:	Declining
PRINCIPAL VULNERABILITY:	Scrub/tree growth	NEW ENTRY?:	No
OWNER TYPE:	Private, multiple owners	CONTACT:	Ann Preston-Jones 07917 642388
SITE NAME:	St Levan Chapel site, St. Levan		
DESIGNATION:	Scheduled Monument	LIST ENTRY NUMBER:	1007285
CONDITION:	Generally unsatisfactory with major localised problems	TREND:	Declining
PRINCIPAL VULNERABILITY:	Coastal erosion	NEW ENTRY?:	No
OWNER TYPE:	Private	CONTACT:	Ann Preston-Jones 07917 642388
SITE NAME:	Treryn Dinas fort, St. Levan		
DESIGNATION:	Scheduled Monument	LIST ENTRY NUMBER:	1006733
CONDITION:	Generally unsatisfactory with major localised problems	TREND:	Improving
PRINCIPAL VULNERABILITY:	Scrub/tree growth	NEW ENTRY?:	No
OWNER TYPE:	Charity (heritage)	CONTACT:	Ann Preston-Jones 07917 642388
SITE NAME:	Westcott Cross, 480 metres south east of Westcott Lodge, St. Mellion / St. Dominick		
DESIGNATION:	Scheduled Monument	LIST ENTRY NUMBER:	1018019
CONDITION:	Generally satisfactory but with significant localised problems	TREND:	Declining
PRINCIPAL VULNERABILITY:	Other	NEW ENTRY?:	No
OWNER TYPE:	Local authority	CONTACT:	Daniel Bashford 07824 103102

PRIORITY CATEGORIES

- A** Immediate risk of further rapid deterioration or loss of fabric; no solution agreed.
B Immediate risk of further rapid deterioration or loss of fabric; solution agreed but not yet implemented.
C Slow decay; no solution agreed.

- D** Slow decay; solution agreed but not yet implemented.
E Under repair or in fair to good repair, but no user identified; or under threat of vacancy with no obvious new user (applicable only to buildings capable of beneficial use).

- F** Repair scheme in progress and (where applicable) end use or user identified; or functionally redundant buildings with new use agreed but not yet implemented.

NOTE
 Last year's priority category is shown in brackets (otherwise, New Entry is noted).

ABBREVIATIONS

CA	Conservation Area
LB	Listed Building
LPA	Local Planning Authority
NP	National Park
RPG	Registered Park and Garden
SM	Scheduled Monument
UA	Unitary Authority
WHS	World Heritage Site

SITE NAME:	Cliff castle at Winecove Point, St. Merryn		
DESIGNATION:	Scheduled Monument	LIST ENTRY NUMBER:	1004234
CONDITION:	Generally satisfactory but with significant localised problems	TREND:	Declining
PRINCIPAL VULNERABILITY:	Coastal erosion	NEW ENTRY?:	No
OWNER TYPE:	Private, multiple owners	CONTACT:	Ann Preston-Jones 07917 642388
SITE NAME:	St Constantine's chapel and holy well, St. Merryn		
DESIGNATION:	Scheduled Monument, LB grade II	LIST ENTRY NUMBER:	1018569
CONDITION:	Generally unsatisfactory with major localised problems	TREND:	Declining
PRINCIPAL VULNERABILITY:	Plant growth	NEW ENTRY?:	No
OWNER TYPE:	Commercial company	CONTACT:	Ann Preston-Jones 07917 642388
SITE NAME:	The Rumps promontory fort, St. Minver Highlands		
DESIGNATION:	Scheduled Monument	LIST ENTRY NUMBER:	1004625
CONDITION:	Generally satisfactory but with significant localised problems	TREND:	Declining
PRINCIPAL VULNERABILITY:	Coastal erosion	NEW ENTRY?:	Yes
OWNER TYPE:	Charity (heritage)	CONTACT:	Ann Preston-Jones 07917 642388
SITE NAME:	Hobbs Hill tin mine, openwork and lodeback tinwork 530 metres east and 160 metres north east of Chyseger Farm, St. Neot		
DESIGNATION:	Scheduled Monument	LIST ENTRY NUMBER:	1021410
CONDITION:	Extensive significant problems	TREND:	Unknown
PRINCIPAL VULNERABILITY:	Scrub/tree growth	NEW ENTRY?:	No
OWNER TYPE:	Private	CONTACT:	Daniel Bashford 07824 103102
SITE NAME:	Hut circle village 330 yards (300 metres) west of West Northwood Farm, St. Neot		
DESIGNATION:	Scheduled Monument	LIST ENTRY NUMBER:	1004662
CONDITION:	Generally unsatisfactory with major localised problems	TREND:	Declining
PRINCIPAL VULNERABILITY:	Scrub/tree growth	NEW ENTRY?:	No
OWNER TYPE:	Mixed, multiple owners	CONTACT:	Daniel Bashford 07824 103102
SITE NAME:	Medieval homestead and fields on Redhill Downs, St. Neot		
DESIGNATION:	Scheduled Monument	LIST ENTRY NUMBER:	1003074
CONDITION:	Generally unsatisfactory with major localised problems	TREND:	Declining
PRINCIPAL VULNERABILITY:	Plant growth	NEW ENTRY?:	No
OWNER TYPE:	Commercial company	CONTACT:	Daniel Bashford 07824 103102
SITE NAME:	Prehistoric field systems, enclosure, hut circles and rounds, with adjacent medieval settlement, longhouse and field system on Higher Langdon Farm, St. Neot		
DESIGNATION:	Scheduled Monument	LIST ENTRY NUMBER:	1007475
CONDITION:	Generally satisfactory but with significant localised problems	TREND:	Improving
PRINCIPAL VULNERABILITY:	Scrub/tree growth	NEW ENTRY?:	No
OWNER TYPE:	Private, multiple owners	CONTACT:	Daniel Bashford 07824 103102

PRIORITY CATEGORIES

- A** Immediate risk of further rapid deterioration or loss of fabric; no solution agreed.
B Immediate risk of further rapid deterioration or loss of fabric; solution agreed but not yet implemented.
C Slow decay; no solution agreed.

- D** Slow decay; solution agreed but not yet implemented.
E Under repair or in fair to good repair, but no user identified; or under threat of vacancy with no obvious new user (applicable only to buildings capable of beneficial use).

- F** Repair scheme in progress and (where applicable) end use or user identified; or functionally redundant buildings with new use agreed but not yet implemented.

NOTE
 Last year's priority category is shown in brackets (otherwise, New Entry is noted).

ABBREVIATIONS

CA	Conservation Area
LB	Listed Building
LPA	Local Planning Authority
NP	National Park
RPG	Registered Park and Garden
SM	Scheduled Monument
UA	Unitary Authority
WHS	World Heritage Site

SITE NAME:	Prehistoric settlements and field system with adjacent medieval settlement, field systems, boundaries and tin streamworks on the Brown Gelly Downs, St. Neot		
DESIGNATION:	Scheduled Monument	LIST ENTRY NUMBER:	1007770
CONDITION:	Generally unsatisfactory with major localised problems	TREND:	Declining
PRINCIPAL VULNERABILITY:	Scrub/tree growth	NEW ENTRY?:	No
OWNER TYPE:	Private, multiple owners	CONTACT:	Daniel Bashford 07824 103102
SITE NAME:	Round cairn 1.062 kilometres south west of Higher Langdon Farm, St. Neot		
DESIGNATION:	Scheduled Monument	LIST ENTRY NUMBER:	1007476
CONDITION:	Generally satisfactory but with minor localised problems	TREND:	Unknown
PRINCIPAL VULNERABILITY:	Other	NEW ENTRY?:	No
OWNER TYPE:	Private	CONTACT:	Daniel Bashford 07824 103102
SITE NAME:	Round cairn 1.17 kilometres south west of Higher Langdon Farm, St. Neot		
DESIGNATION:	Scheduled Monument	LIST ENTRY NUMBER:	1007477
CONDITION:	Generally satisfactory but with minor localised problems	TREND:	Unknown
PRINCIPAL VULNERABILITY:	Other	NEW ENTRY?:	No
OWNER TYPE:	Private	CONTACT:	Daniel Bashford 07824 103102
SITE NAME:	Tregargus stone grinding mill No. 2, St. Stephen-in-Brannel		
DESIGNATION:	Scheduled Monument, LB grade II	LIST ENTRY NUMBER:	1003101
CONDITION:	Generally unsatisfactory with major localised problems	TREND:	Declining
PRINCIPAL VULNERABILITY:	Deterioration - in need of management	NEW ENTRY?:	No
OWNER TYPE:	Other not for profit group	CONTACT:	Ann Preston-Jones 07917 642388
SITE NAME:	Round barrow north east of Kernick, St. Stephens By Launceston Rural		
DESIGNATION:	Scheduled Monument	LIST ENTRY NUMBER:	1003272
CONDITION:	Generally unsatisfactory with major localised problems	TREND:	Declining
PRINCIPAL VULNERABILITY:	Scrub/tree growth	NEW ENTRY?:	No
OWNER TYPE:	Private, multiple owners	CONTACT:	Ann Preston-Jones 07917 642388
SITE NAME:	Two round barrows north east of Fairy Cross, St. Winnow		
DESIGNATION:	Scheduled Monument	LIST ENTRY NUMBER:	1004439
CONDITION:	Generally unsatisfactory with major localised problems	TREND:	Declining
PRINCIPAL VULNERABILITY:	Arable ploughing	NEW ENTRY?:	No
OWNER TYPE:	Commercial company	CONTACT:	Daniel Bashford 07824 103102
SITE NAME:	New Consols Mine: surface, buried and underground remains, Lockett , Stokeclimsland		
DESIGNATION:	Scheduled Monument, 5 LBs, CA, WHS	LIST ENTRY NUMBER:	1409595
CONDITION:	Generally unsatisfactory with major localised problems	TREND:	Declining
PRINCIPAL VULNERABILITY:	Collapse	NEW ENTRY?:	No
OWNER TYPE:	Charity (heritage)	CONTACT:	Ann Preston-Jones 07917 642388

PRIORITY CATEGORIES

- A** Immediate risk of further rapid deterioration or loss of fabric; no solution agreed.
- B** Immediate risk of further rapid deterioration or loss of fabric; solution agreed but not yet implemented.
- C** Slow decay; no solution agreed.
- D** Slow decay; solution agreed but not yet implemented.
- E** Under repair or in fair to good repair, but no user identified; or under threat of vacancy with no obvious new user (applicable only to buildings capable of beneficial use).
- F** Repair scheme in progress and (where applicable) end use or user identified; or functionally redundant buildings with new use agreed but not yet implemented.

NOTE
Last year's priority category is shown in brackets (otherwise, New Entry is noted).

ABBREVIATIONS

CA	Conservation Area
LB	Listed Building
LPA	Local Planning Authority
NP	National Park
RPG	Registered Park and Garden
SM	Scheduled Monument
UA	Unitary Authority
WHS	World Heritage Site

SITE NAME:	Condolden Barrow, Tintagel		
DESIGNATION:	Scheduled Monument	LIST ENTRY NUMBER:	1004652
CONDITION:	Generally satisfactory but with significant localised problems	TREND:	Declining
PRINCIPAL VULNERABILITY:	Stock erosion - localised/limited	NEW ENTRY?:	No
OWNER TYPE:	Private	CONTACT:	Ann Preston-Jones 07917 642388
SITE NAME:	The Ballast Pond, Torpoint		
DESIGNATION:	Scheduled Monument	LIST ENTRY NUMBER:	1007261
CONDITION:	Generally satisfactory but with significant localised problems	TREND:	Unknown
PRINCIPAL VULNERABILITY:	Coastal erosion	NEW ENTRY?:	No
OWNER TYPE:	Private	CONTACT:	Daniel Bashford 07824 103102
SITE NAME:	Carne Beacon round barrow 320 metres north of Carne Farm, Veryan		
DESIGNATION:	Scheduled Monument	LIST ENTRY NUMBER:	1019745
CONDITION:	Generally satisfactory but with significant localised problems	TREND:	Improving
PRINCIPAL VULNERABILITY:	Animal burrowing - extensive	NEW ENTRY?:	No
OWNER TYPE:	Charity (heritage)	CONTACT:	Ann Preston-Jones 07917 642388
SITE NAME:	Ancient village south of Carburrow Tor, Warleggan		
DESIGNATION:	Scheduled Monument	LIST ENTRY NUMBER:	1003073
CONDITION:	Generally satisfactory but with significant localised problems	TREND:	Stable
PRINCIPAL VULNERABILITY:	Plant growth	NEW ENTRY?:	No
OWNER TYPE:	Private	CONTACT:	Daniel Bashford 07824 103102
SITE NAME:	Hut circle settlement at Sperris Croft 500 yards (460 metres) south east of Treggerthen Cottage, Zennor		
DESIGNATION:	Scheduled Monument	LIST ENTRY NUMBER:	1004307
CONDITION:	Generally unsatisfactory with major localised problems	TREND:	Declining
PRINCIPAL VULNERABILITY:	Scrub/tree growth	NEW ENTRY?:	Yes
OWNER TYPE:	Private	CONTACT:	Ann Preston-Jones 07917 642388
SITE NAME:	Round barrow on Tremeador Common 600 yards (550 metres) SSE of Treggerthen Cottage, Zennor		
DESIGNATION:	Scheduled Monument	LIST ENTRY NUMBER:	1004306
CONDITION:	Generally unsatisfactory with major localised problems	TREND:	Declining
PRINCIPAL VULNERABILITY:	Scrub/tree growth	NEW ENTRY?:	Yes
OWNER TYPE:	Private	CONTACT:	Ann Preston-Jones 07917 642388
SITE NAME:	Treen Common barrows, Zennor		
DESIGNATION:	Scheduled Monument	LIST ENTRY NUMBER:	1004473
CONDITION:	Generally satisfactory but with significant localised problems	TREND:	Declining
PRINCIPAL VULNERABILITY:	Plant growth	NEW ENTRY?:	No
OWNER TYPE:	Mixed, multiple owners	CONTACT:	Ann Preston-Jones 07917 642388

PRIORITY CATEGORIES

- A** Immediate risk of further rapid deterioration or loss of fabric; no solution agreed.
B Immediate risk of further rapid deterioration or loss of fabric; solution agreed but not yet implemented.
C Slow decay; no solution agreed.

- D** Slow decay; solution agreed but not yet implemented.
E Under repair or in fair to good repair, but no user identified; or under threat of vacancy with no obvious new user (applicable only to buildings capable of beneficial use).

- F** Repair scheme in progress and (where applicable) end use or user identified; or functionally redundant buildings with new use agreed but not yet implemented.

NOTE
 Last year's priority category is shown in brackets (otherwise, New Entry is noted).

ABBREVIATIONS

CA	Conservation Area
LB	Listed Building
LPA	Local Planning Authority
NP	National Park
RPG	Registered Park and Garden
SM	Scheduled Monument
UA	Unitary Authority
WHS	World Heritage Site



© Historic England

SITE NAME:	Carclew, Mylor
DESIGNATION:	Registered Park and Garden grade II, 5 LBs, WHS
CONDITION:	Extensive significant problems
VULNERABILITY:	High
TREND:	Declining
NEW ENTRY?:	No
OWNER TYPE:	Private, multiple owners
LIST ENTRY NUMBER:	1000544

Mid-C18 formal terraced and water gardens, together with an C18 landscape park. The main house burned down in 1934 and the site is now in divided ownership. Infill residential development has taken place in the park belts, substantial areas of woodland have been cleared and many individual parkland trees have been lost. The ruins of Carclew House, a II* listed building, have been added to the HAR Register in 2017.

Contact: Kim Auston 0117 975 0696



© Historic England

SITE NAME:	Battle of Braddock Down, Broadoak / St. Pinnock
DESIGNATION:	Registered Battlefield, LB grade II, 2 SMs
CONDITION:	Extensive significant problems
VULNERABILITY:	High
TREND:	Declining
PRIORITY CATEGORY:	A (A)
OWNER TYPE:	Private
LIST ENTRY NUMBER:	1000005

Battle of Braddock Down, 1643. A large proportion of the designated area of the battlefield is under plough, including two of the scheduled barrows. The site is therefore at risk. Geophysical survey work was undertaken in 2015 on two of the barrows within the battlefield, surrounding ditches, and a small area of adjacent ground. If arable reversion follows to protect the barrows, it will also afford protection from further disturbance to the battlefield and any buried deposits, particularly in the barrow ditches. However the battlefield as a whole will still be at risk.

Contact: Daniel Bashford 07824 103102

SITE NAME:	Bodmin	NEW ENTRY?:	No
DESIGNATION:	Conservation Area, 96 LBs, SM	TREND:	Deteriorating
CONDITION:	Poor	CONTACT:	Alyson Cooper (LPA) 01872 323603
VULNERABILITY:	Low		

DEVON

DARTMOOR (NP)




© Historic England

SITE NAME:	Higher Sigford, Sweet's Sigford, Ilsington, Teignbridge
DESIGNATION:	Listed Building grade II*
CONDITION:	Poor
OCCUPANCY:	Vacant/not in use
PRIORITY CATEGORY:	D (D)
OWNER TYPE:	Private
LIST ENTRY NUMBER:	1389617

A rare example of a longhouse derivative in a farmstead context which has been used for agricultural storage in more recent years. Conditional consents for reoccupation of the house have been granted. The new owner is negotiating amendments following appeals.

Contact: Annie Evans 0117 975 1308



© Historic England Archive

SITE NAME:	Gunpowder factory at Powder Mills, a partially enclosed stone hut circle settlement and round cairn, Dartmoor Forest, West Devon
DESIGNATION:	Scheduled Monument, 2 LBs
CONDITION:	Poor
OCCUPANCY:	Vacant/not in use
PRIORITY CATEGORY:	D (D)
OWNER TYPE:	Crown
LIST ENTRY NUMBER:	1016635

Devon's only C19 gunpowder factory dates to 1844 and comprises at least 18 buildings involved in the production, storage and management of gunpowder. These buildings are now vacant and neglected, and there are unmanaged trees growing across the site. In 2015, a tree fell and knocked down the gable end of one building.

Contact: Andy Crabb 01626 832093

PRIORITY CATEGORIES

- A** Immediate risk of further rapid deterioration or loss of fabric; no solution agreed.
- B** Immediate risk of further rapid deterioration or loss of fabric; solution agreed but not yet implemented.
- C** Slow decay; no solution agreed.
- D** Slow decay; solution agreed but not yet implemented.
- E** Under repair or in fair to good repair, but no user identified; or under threat of vacancy with no obvious new user (applicable only to buildings capable of beneficial use).
- F** Repair scheme in progress and (where applicable) end use or user identified; or functionally redundant buildings with new use agreed but not yet implemented.

NOTE
Last year's priority category is shown in brackets (otherwise, New Entry is noted).

ABBREVIATIONS

CA	Conservation Area
LB	Listed Building
LPA	Local Planning Authority
NP	National Park
RPG	Registered Park and Garden
SM	Scheduled Monument
UA	Unitary Authority
WHS	World Heritage Site

SITE NAME:	Enclosure on the west side of the Erme valley below Stalldown, Cornwood, South Hams		
DESIGNATION:	Scheduled Monument	LIST ENTRY NUMBER:	1012767
CONDITION:	Generally satisfactory but with significant localised problems	TREND:	Declining
PRINCIPAL VULNERABILITY:	Plant growth	NEW ENTRY?:	No
OWNER TYPE:	Private	CONTACT:	Andy Crabb 01626 832093
SITE NAME:	The southern of three enclosures north of Ford Waste, Cornwood, South Hams		
DESIGNATION:	Scheduled Monument	LIST ENTRY NUMBER:	1012700
CONDITION:	Generally satisfactory but with minor localised problems	TREND:	Declining
PRINCIPAL VULNERABILITY:	Plant growth	NEW ENTRY?:	No
OWNER TYPE:	Unknown	CONTACT:	Andy Crabb 01626 832093
SITE NAME:	Three unenclosed stone hut circles on the west side of the Erme Valley, north of Lower Piles, Cornwood, South Hams		
DESIGNATION:	Scheduled Monument	LIST ENTRY NUMBER:	1012768
CONDITION:	Generally unsatisfactory with major localised problems	TREND:	Declining
PRINCIPAL VULNERABILITY:	Plant growth	NEW ENTRY?:	No
OWNER TYPE:	Private	CONTACT:	Andy Crabb 01626 832093
SITE NAME:	Two hut circles on the south east slope of Stalldown, Cornwood, South Hams		
DESIGNATION:	Scheduled Monument	LIST ENTRY NUMBER:	1012766
CONDITION:	Generally satisfactory but with significant localised problems	TREND:	Declining
PRINCIPAL VULNERABILITY:	Plant growth	NEW ENTRY?:	No
OWNER TYPE:	Private, multiple owners	CONTACT:	Andy Crabb 01626 832093
SITE NAME:	Unenclosed stone hut settlement north east of Yadsworthy, Cornwood, South Hams		
DESIGNATION:	Scheduled Monument	LIST ENTRY NUMBER:	1012771
CONDITION:	Generally unsatisfactory with major localised problems	TREND:	Declining
PRINCIPAL VULNERABILITY:	Plant growth	NEW ENTRY?:	No
OWNER TYPE:	Private, multiple owners	CONTACT:	Andy Crabb 01626 832093
SITE NAME:	Enclosure and hut circles east of Huntingdon Ford, Dean Prior, South Hams		
DESIGNATION:	Scheduled Monument	LIST ENTRY NUMBER:	1002536
CONDITION:	Generally satisfactory but with significant localised problems	TREND:	Declining
PRINCIPAL VULNERABILITY:	Plant growth	NEW ENTRY?:	No
OWNER TYPE:	Private	CONTACT:	Andy Crabb 01626 832093
SITE NAME:	Agglomerated enclosure with hut circles, south of Lower Piles, Harford, South Hams		
DESIGNATION:	Scheduled Monument	LIST ENTRY NUMBER:	1009578
CONDITION:	Generally unsatisfactory with major localised problems	TREND:	Declining
PRINCIPAL VULNERABILITY:	Plant growth	NEW ENTRY?:	No
OWNER TYPE:	Private	CONTACT:	Andy Crabb 01626 832093

PRIORITY CATEGORIES

- A** Immediate risk of further rapid deterioration or loss of fabric; no solution agreed.
- B** Immediate risk of further rapid deterioration or loss of fabric; solution agreed but not yet implemented.
- C** Slow decay; no solution agreed.
- D** Slow decay; solution agreed but not yet implemented.
- E** Under repair or in fair to good repair, but no user identified; or under threat of vacancy with no obvious new user (applicable only to buildings capable of beneficial use).
- F** Repair scheme in progress and (where applicable) end use or user identified; or functionally redundant buildings with new use agreed but not yet implemented.

NOTE
Last year's priority category is shown in brackets (otherwise, New Entry is noted).

ABBREVIATIONS

CA	Conservation Area
LB	Listed Building
LPA	Local Planning Authority
NP	National Park
RPG	Registered Park and Garden
SM	Scheduled Monument
UA	Unitary Authority
WHS	World Heritage Site

SITE NAME:	Blowing house at junction of Hook Lake and River Erme, Harford, South Hams		
DESIGNATION:	Scheduled Monument	LIST ENTRY NUMBER:	1002605
CONDITION:	Generally satisfactory but with significant localised problems	TREND:	Declining
PRINCIPAL VULNERABILITY:	Plant growth	NEW ENTRY?:	No
OWNER TYPE:	Private	CONTACT:	Andy Crabb 01626 832093
SITE NAME:	Blowing house north of Dry Lake, Harford, South Hams		
DESIGNATION:	Scheduled Monument	LIST ENTRY NUMBER:	1002609
CONDITION:	Generally unsatisfactory with major localised problems	TREND:	Stable
PRINCIPAL VULNERABILITY:	Plant growth	NEW ENTRY?:	No
OWNER TYPE:	Private	CONTACT:	Andy Crabb 01626 832093
SITE NAME:	Enclosure and hut circles at Piles Corner, Harford, South Hams		
DESIGNATION:	Scheduled Monument	LIST ENTRY NUMBER:	1013108
CONDITION:	Generally unsatisfactory with major localised problems	TREND:	Declining
PRINCIPAL VULNERABILITY:	Plant growth	NEW ENTRY?:	No
OWNER TYPE:	Private	CONTACT:	Andy Crabb 01626 832093
SITE NAME:	Enclosure with hut circles east of Addicombe, Harford, South Hams		
DESIGNATION:	Scheduled Monument	LIST ENTRY NUMBER:	1012484
CONDITION:	Generally satisfactory but with significant localised problems	TREND:	Declining
PRINCIPAL VULNERABILITY:	Plant growth	NEW ENTRY?:	No
OWNER TYPE:	Private	CONTACT:	Andy Crabb 01626 832093
SITE NAME:	Enclosure with hut circles east of Addicombe, Harford, South Hams		
DESIGNATION:	Scheduled Monument	LIST ENTRY NUMBER:	1017609
CONDITION:	Generally unsatisfactory with major localised problems	TREND:	Declining
PRINCIPAL VULNERABILITY:	Plant growth	NEW ENTRY?:	No
OWNER TYPE:	Private	CONTACT:	Andy Crabb 01626 832093
SITE NAME:	Enclosure with hut circles in Higher Piles newtake, Harford, South Hams		
DESIGNATION:	Scheduled Monument	LIST ENTRY NUMBER:	1013110
CONDITION:	Generally unsatisfactory with major localised problems	TREND:	Declining
PRINCIPAL VULNERABILITY:	Plant growth	NEW ENTRY?:	No
OWNER TYPE:	Private	CONTACT:	Andy Crabb 01626 832093
SITE NAME:	Enclosure with hut circles to the north east of Piles Copse, Harford, South Hams		
DESIGNATION:	Scheduled Monument	LIST ENTRY NUMBER:	1013106
CONDITION:	Generally satisfactory but with significant localised problems	TREND:	Declining
PRINCIPAL VULNERABILITY:	Plant growth	NEW ENTRY?:	No
OWNER TYPE:	Private	CONTACT:	Andy Crabb 01626 832093

PRIORITY CATEGORIES

- A** Immediate risk of further rapid deterioration or loss of fabric; no solution agreed.
B Immediate risk of further rapid deterioration or loss of fabric; solution agreed but not yet implemented.
C Slow decay; no solution agreed.

- D** Slow decay; solution agreed but not yet implemented.
E Under repair or in fair to good repair, but no user identified; or under threat of vacancy with no obvious new user (applicable only to buildings capable of beneficial use).

- F** Repair scheme in progress and (where applicable) end use or user identified; or functionally redundant buildings with new use agreed but not yet implemented.

NOTE
 Last year's priority category is shown in brackets (otherwise, New Entry is noted).

ABBREVIATIONS

CA	Conservation Area
LB	Listed Building
LPA	Local Planning Authority
NP	National Park
RPG	Registered Park and Garden
SM	Scheduled Monument
UA	Unitary Authority
WHS	World Heritage Site

SITE NAME:	Hut circles and enclosure to south of Left Lake, Harford, South Hams		
DESIGNATION:	Scheduled Monument	LIST ENTRY NUMBER:	1004574
CONDITION:	Generally satisfactory but with significant localised problems	TREND:	Declining
PRINCIPAL VULNERABILITY:	Plant growth	NEW ENTRY?:	No
OWNER TYPE:	Private	CONTACT:	Andy Crabb 01626 832093
SITE NAME:	Hut circles in Erme Pound east of River Erme, Harford, South Hams		
DESIGNATION:	Scheduled Monument	LIST ENTRY NUMBER:	1002604
CONDITION:	Generally unsatisfactory with major localised problems	TREND:	Declining
PRINCIPAL VULNERABILITY:	Plant growth	NEW ENTRY?:	No
OWNER TYPE:	Crown	CONTACT:	Andy Crabb 01626 832093
SITE NAME:	Stone row, cairn and enclosures near Hook Lane, Erme Valley, Harford, South Hams		
DESIGNATION:	Scheduled Monument	LIST ENTRY NUMBER:	1002493
CONDITION:	Generally unsatisfactory with major localised problems	TREND:	Declining
PRINCIPAL VULNERABILITY:	Plant growth	NEW ENTRY?:	No
OWNER TYPE:	Private	CONTACT:	Andy Crabb 01626 832093
SITE NAME:	Unenclosed stone hut settlement on the east side of the Erme Valley, north Harford Moor, Harford, South Hams		
DESIGNATION:	Scheduled Monument	LIST ENTRY NUMBER:	1012747
CONDITION:	Generally satisfactory but with significant localised problems	TREND:	Declining
PRINCIPAL VULNERABILITY:	Plant growth	NEW ENTRY?:	No
OWNER TYPE:	Private	CONTACT:	Andy Crabb 01626 832093
SITE NAME:	Unenclosed stone hut settlement with enclosures north of Piles Copse, Harford, South Hams		
DESIGNATION:	Scheduled Monument	LIST ENTRY NUMBER:	1012765
CONDITION:	Generally unsatisfactory with major localised problems	TREND:	Declining
PRINCIPAL VULNERABILITY:	Plant growth	NEW ENTRY?:	No
OWNER TYPE:	Private	CONTACT:	Andy Crabb 01626 832093
SITE NAME:	Enclosed prehistoric settlement and three round cairns 870 metres south east of Horn's Cross, Holne, South Hams		
DESIGNATION:	Scheduled Monument	LIST ENTRY NUMBER:	1020096
CONDITION:	Generally unsatisfactory with major localised problems	TREND:	Declining
PRINCIPAL VULNERABILITY:	Plant growth	NEW ENTRY?:	No
OWNER TYPE:	Utility	CONTACT:	Andy Crabb 01626 832093
SITE NAME:	Part of the Dartmeet coaxial field system and other archaeological remains on Holne Moor west and north west of Venford Reservoir, Holne, South Hams		
DESIGNATION:	Scheduled Monument	LIST ENTRY NUMBER:	1020487
CONDITION:	Generally unsatisfactory with major localised problems	TREND:	Declining
PRINCIPAL VULNERABILITY:	Plant growth	NEW ENTRY?:	No
OWNER TYPE:	Mixed, multiple owners	CONTACT:	Andy Crabb 01626 832093

PRIORITY CATEGORIES

- A** Immediate risk of further rapid deterioration or loss of fabric; no solution agreed.
B Immediate risk of further rapid deterioration or loss of fabric; solution agreed but not yet implemented.
C Slow decay; no solution agreed.

- D** Slow decay; solution agreed but not yet implemented.
E Under repair or in fair to good repair, but no user identified; or under threat of vacancy with no obvious new user (applicable only to buildings capable of beneficial use).

- F** Repair scheme in progress and (where applicable) end use or user identified; or functionally redundant buildings with new use agreed but not yet implemented.

NOTE
 Last year's priority category is shown in brackets (otherwise, New Entry is noted).

ABBREVIATIONS

CA	Conservation Area
LB	Listed Building
LPA	Local Planning Authority
NP	National Park
RPG	Registered Park and Garden
SM	Scheduled Monument
UA	Unitary Authority
WHS	World Heritage Site

SITE NAME:	Partially enclosed stone hut circle settlement 350 metres south west of Horn's Cross, Holne, South Hams		
DESIGNATION:	Scheduled Monument	LIST ENTRY NUMBER:	1019274
CONDITION:	Generally satisfactory but with significant localised problems	TREND:	Declining
PRINCIPAL VULNERABILITY:	Plant growth	NEW ENTRY?:	No
OWNER TYPE:	Local authority	CONTACT:	Andy Crabb 01626 832093
SITE NAME:	Partially enclosed stone hut circle settlement 420 metres north west and 440 metres west of Horn's Cross, Holne, South Hams		
DESIGNATION:	Scheduled Monument	LIST ENTRY NUMBER:	1020185
CONDITION:	Generally satisfactory but with significant localised problems	TREND:	Declining
PRINCIPAL VULNERABILITY:	Plant growth	NEW ENTRY?:	No
OWNER TYPE:	Local authority	CONTACT:	Andy Crabb 01626 832093
SITE NAME:	Prehistoric fields and settlements north east of Venford Reservoir forming part of the Dartmeet coaxial field system, Holne, South Hams		
DESIGNATION:	Scheduled Monument	LIST ENTRY NUMBER:	1020091
CONDITION:	Generally satisfactory but with significant localised problems	TREND:	Declining
PRINCIPAL VULNERABILITY:	Plant growth	NEW ENTRY?:	No
OWNER TYPE:	Local authority	CONTACT:	Andy Crabb 01626 832093
SITE NAME:	Prehistoric fields, settlements and cairn south east of Venford Reservoir forming part of the Dartmeet coaxial field system, Holne, South Hams		
DESIGNATION:	Scheduled Monument	LIST ENTRY NUMBER:	1020092
CONDITION:	Generally satisfactory but with significant localised problems	TREND:	Declining
PRINCIPAL VULNERABILITY:	Plant growth	NEW ENTRY?:	No
OWNER TYPE:	Mixed, multiple owners	CONTACT:	Andy Crabb 01626 832093
SITE NAME:	Medieval farmstead and field system, post-medieval tinworks, prehistoric settlements and cairns north and west of Gibby Coombe, Holne / West Buckfastleigh, South Hams		
DESIGNATION:	Scheduled Monument	LIST ENTRY NUMBER:	1019591
CONDITION:	Generally satisfactory but with significant localised problems	TREND:	Declining
PRINCIPAL VULNERABILITY:	Plant growth	NEW ENTRY?:	No
OWNER TYPE:	Local authority	CONTACT:	Andy Crabb 01626 832093
SITE NAME:	Two ring cairns 330 metres south east of Coldharbour Cross, Loddiswell, South Hams		
DESIGNATION:	Scheduled Monument	LIST ENTRY NUMBER:	1014244
CONDITION:	Generally unsatisfactory with major localised problems	TREND:	Declining
PRINCIPAL VULNERABILITY:	Dumping	NEW ENTRY?:	No
OWNER TYPE:	Private, multiple owners	CONTACT:	Andy Crabb 01626 832093
SITE NAME:	Agglomerated enclosure with hut circles south west of Ditsworthy Clam, Shaugh Prior, South Hams		
DESIGNATION:	Scheduled Monument	LIST ENTRY NUMBER:	1009573
CONDITION:	Generally satisfactory but with significant localised problems	TREND:	Declining
PRINCIPAL VULNERABILITY:	Plant growth	NEW ENTRY?:	No
OWNER TYPE:	Commercial company	CONTACT:	Andy Crabb 01626 832093

PRIORITY CATEGORIES

- A** Immediate risk of further rapid deterioration or loss of fabric; no solution agreed.
B Immediate risk of further rapid deterioration or loss of fabric; solution agreed but not yet implemented.
C Slow decay; no solution agreed.

- D** Slow decay; solution agreed but not yet implemented.
E Under repair or in fair to good repair, but no user identified; or under threat of vacancy with no obvious new user (applicable only to buildings capable of beneficial use).

- F** Repair scheme in progress and (where applicable) end use or user identified; or functionally redundant buildings with new use agreed but not yet implemented.

NOTE
 Last year's priority category is shown in brackets (otherwise, New Entry is noted).

ABBREVIATIONS

CA	Conservation Area
LB	Listed Building
LPA	Local Planning Authority
NP	National Park
RPG	Registered Park and Garden
SM	Scheduled Monument
UA	Unitary Authority
WHS	World Heritage Site

SITE NAME:	Barrow near Shaugh Cross, Shaugh Prior, South Hams		
DESIGNATION:	Scheduled Monument	LIST ENTRY NUMBER:	1003824
CONDITION:	Generally unsatisfactory with major localised problems	TREND:	Declining
PRINCIPAL VULNERABILITY:	Plant growth	NEW ENTRY?:	No
OWNER TYPE:	Private	CONTACT:	Andy Crabb 01626 832093
SITE NAME:	Cross Dyke reave, Shaugh Prior, South Hams		
DESIGNATION:	Scheduled Monument	LIST ENTRY NUMBER:	1010811
CONDITION:	Generally satisfactory but with significant localised problems	TREND:	Declining
PRINCIPAL VULNERABILITY:	Plant growth	NEW ENTRY?:	No
OWNER TYPE:	Charity (heritage)	CONTACT:	Andy Crabb 01626 832093
SITE NAME:	Eight pillow mounds and a vermin trap on the northern slope of Little Trowlesworthy Tor forming part of Trowlesworthy Warren, Shaugh Prior, South Hams		
DESIGNATION:	Scheduled Monument	LIST ENTRY NUMBER:	1015758
CONDITION:	Generally satisfactory but with significant localised problems	TREND:	Declining
PRINCIPAL VULNERABILITY:	Plant growth	NEW ENTRY?:	No
OWNER TYPE:	Mixed, multiple owners	CONTACT:	Andy Crabb 01626 832093
SITE NAME:	Enclosed stone hut circle settlement and three round cairns on Giant's Hill, Shaugh Prior, South Hams		
DESIGNATION:	Scheduled Monument	LIST ENTRY NUMBER:	1019081
CONDITION:	Generally satisfactory but with significant localised problems	TREND:	Declining
PRINCIPAL VULNERABILITY:	Plant growth	NEW ENTRY?:	No
OWNER TYPE:	Mixed, multiple owners	CONTACT:	Andy Crabb 01626 832093
SITE NAME:	Hut circles west of Saddlesborough, Shaugh Prior, South Hams		
DESIGNATION:	Scheduled Monument	LIST ENTRY NUMBER:	1002520
CONDITION:	Generally unsatisfactory with major localised problems	TREND:	Declining
PRINCIPAL VULNERABILITY:	Plant growth	NEW ENTRY?:	No
OWNER TYPE:	Private	CONTACT:	Andy Crabb 01626 832093
SITE NAME:	Multi-period remains at Hentor Warren, Shaugh Prior, South Hams		
DESIGNATION:	Scheduled Monument	LIST ENTRY NUMBER:	1019082
CONDITION:	Generally satisfactory but with minor localised problems	TREND:	Declining
PRINCIPAL VULNERABILITY:	Plant growth	NEW ENTRY?:	No
OWNER TYPE:	Mixed, multiple owners	CONTACT:	Andy Crabb 01626 832093
SITE NAME:	One of a number of cairns with cists south of Shavercombe Brook, Shaugh Prior, South Hams		
DESIGNATION:	Scheduled Monument	LIST ENTRY NUMBER:	1012172
CONDITION:	Generally satisfactory but with minor localised problems	TREND:	Declining
PRINCIPAL VULNERABILITY:	Plant growth	NEW ENTRY?:	No
OWNER TYPE:	Charity (heritage)	CONTACT:	Andy Crabb 01626 832093

PRIORITY CATEGORIES

- A** Immediate risk of further rapid deterioration or loss of fabric; no solution agreed.
B Immediate risk of further rapid deterioration or loss of fabric; solution agreed but not yet implemented.
C Slow decay; no solution agreed.

- D** Slow decay; solution agreed but not yet implemented.
E Under repair or in fair to good repair, but no user identified; or under threat of vacancy with no obvious new user (applicable only to buildings capable of beneficial use).

- F** Repair scheme in progress and (where applicable) end use or user identified; or functionally redundant buildings with new use agreed but not yet implemented.

NOTE
 Last year's priority category is shown in brackets (otherwise, New Entry is noted).

ABBREVIATIONS

CA	Conservation Area
LB	Listed Building
LPA	Local Planning Authority
NP	National Park
RPG	Registered Park and Garden
SM	Scheduled Monument
UA	Unitary Authority
WHS	World Heritage Site

SITE NAME:	One of a number of cairns with cists south of Shavercombe Brook, Shaugh Prior, South Hams		
DESIGNATION:	Scheduled Monument	LIST ENTRY NUMBER:	1012214
CONDITION:	Generally satisfactory but with significant localised problems	TREND:	Declining
PRINCIPAL VULNERABILITY:	Plant growth	NEW ENTRY?:	No
OWNER TYPE:	Charity (heritage)	CONTACT:	Andy Crabb 01626 832093
<hr/>			
SITE NAME:	Pillow mound 860 metres NNW of Blackaton Cross, forming part of Trowlesworthy Warren, Shaugh Prior, South Hams		
DESIGNATION:	Scheduled Monument	LIST ENTRY NUMBER:	1014664
CONDITION:	Generally unsatisfactory with major localised problems	TREND:	Declining
PRINCIPAL VULNERABILITY:	Plant growth	NEW ENTRY?:	No
OWNER TYPE:	Mixed, multiple owners	CONTACT:	Andy Crabb 01626 832093
<hr/>			
SITE NAME:	One of three stone hut circles 500 metres SSE of Legis Tor, Shaugh Prior, South Hams		
DESIGNATION:	Scheduled Monument	LIST ENTRY NUMBER:	1012631
CONDITION:	Generally satisfactory but with significant localised problems	TREND:	Declining
PRINCIPAL VULNERABILITY:	Plant growth	NEW ENTRY?:	No
OWNER TYPE:	Charity (heritage)	CONTACT:	Andy Crabb 01626 832093
<hr/>			
SITE NAME:	Pillow mound 860 metres SSE of Trowlesworthy Warren House, forming part of Trowlesworthy Warren, Shaugh Prior, South Hams		
DESIGNATION:	Scheduled Monument	LIST ENTRY NUMBER:	1014616
CONDITION:	Generally unsatisfactory with major localised problems	TREND:	Declining
PRINCIPAL VULNERABILITY:	Plant growth	NEW ENTRY?:	No
OWNER TYPE:	Mixed, multiple owners	CONTACT:	Andy Crabb 01626 832093
<hr/>			
SITE NAME:	Pillow mound 100 metres south east of Great Trowlesworthy Tor, forming part of Trowlesworthy Warren, Shaugh Prior, South Hams		
DESIGNATION:	Scheduled Monument	LIST ENTRY NUMBER:	1014666
CONDITION:	Generally satisfactory but with significant localised problems	TREND:	Declining
PRINCIPAL VULNERABILITY:	Plant growth	NEW ENTRY?:	No
OWNER TYPE:	Mixed, multiple owners	CONTACT:	Andy Crabb 01626 832093
<hr/>			
SITE NAME:	Pound and hut circles north of Hawk's Tor, Shaugh Prior, South Hams		
DESIGNATION:	Scheduled Monument	LIST ENTRY NUMBER:	1002516
CONDITION:	Generally unsatisfactory with major localised problems	TREND:	Declining
PRINCIPAL VULNERABILITY:	Plant growth	NEW ENTRY?:	No
OWNER TYPE:	Private	CONTACT:	Andy Crabb 01626 832093
<hr/>			
SITE NAME:	Pillow mound 160 metres south west of Great Trowlesworthy Tor, forming part of Trowlesworthy Warren, Shaugh Prior, South Hams		
DESIGNATION:	Scheduled Monument	LIST ENTRY NUMBER:	1014665
CONDITION:	Generally unsatisfactory with major localised problems	TREND:	Declining
PRINCIPAL VULNERABILITY:	Plant growth	NEW ENTRY?:	No
OWNER TYPE:	Mixed, multiple owners	CONTACT:	Andy Crabb 01626 832093

PRIORITY CATEGORIES

- A** Immediate risk of further rapid deterioration or loss of fabric; no solution agreed.
B Immediate risk of further rapid deterioration or loss of fabric; solution agreed but not yet implemented.
C Slow decay; no solution agreed.

- D** Slow decay; solution agreed but not yet implemented.
E Under repair or in fair to good repair, but no user identified; or under threat of vacancy with no obvious new user (applicable only to buildings capable of beneficial use).

- F** Repair scheme in progress and (where applicable) end use or user identified; or functionally redundant buildings with new use agreed but not yet implemented.

NOTE
 Last year's priority category is shown in brackets (otherwise, New Entry is noted).

ABBREVIATIONS

CA	Conservation Area
LB	Listed Building
LPA	Local Planning Authority
NP	National Park
RPG	Registered Park and Garden
SM	Scheduled Monument
UA	Unitary Authority
WHS	World Heritage Site

SITE NAME:	Pounds and hut circles north of Saddlesborough, Shaugh Prior, South Hams		
DESIGNATION:	Scheduled Monument	LIST ENTRY NUMBER:	1002517
CONDITION:	Generally unsatisfactory with major localised problems	TREND:	Declining
PRINCIPAL VULNERABILITY:	Plant growth	NEW ENTRY?:	No
OWNER TYPE:	Private, multiple owners	CONTACT:	Andy Crabb 01626 832093
SITE NAME:	Pillow mound 270 metres south east of Ditsworthy Warren House forming part of Hentor Warren, Shaugh Prior, South Hams		
DESIGNATION:	Scheduled Monument	LIST ENTRY NUMBER:	1014477
CONDITION:	Generally unsatisfactory with major localised problems	TREND:	Declining
PRINCIPAL VULNERABILITY:	Plant growth	NEW ENTRY?:	No
OWNER TYPE:	Commercial company	CONTACT:	Andy Crabb 01626 832093
SITE NAME:	Rectangular building 420 metres north west of Hen Tor, forming an outlying part of Hentor Farm, Shaugh Prior, South Hams		
DESIGNATION:	Scheduled Monument	LIST ENTRY NUMBER:	1020011
CONDITION:	Generally satisfactory but with significant localised problems	TREND:	Declining
PRINCIPAL VULNERABILITY:	Plant growth	NEW ENTRY?:	No
OWNER TYPE:	Mixed, multiple owners	CONTACT:	Andy Crabb 01626 832093
SITE NAME:	Round barrow north west of Saddlesborough, Shaugh Prior, South Hams		
DESIGNATION:	Scheduled Monument	LIST ENTRY NUMBER:	1002519
CONDITION:	Generally satisfactory but with significant localised problems	TREND:	Declining
PRINCIPAL VULNERABILITY:	Plant growth - General	NEW ENTRY?:	No
OWNER TYPE:	Private	CONTACT:	Andy Crabb 01626 832093
SITE NAME:	Pillow mound 610 metres SSW of Ditsworthy Warren House forming part of Willings Walls Warren, Shaugh Prior, South Hams		
DESIGNATION:	Scheduled Monument	LIST ENTRY NUMBER:	1014469
CONDITION:	Generally unsatisfactory with major localised problems	TREND:	Declining
PRINCIPAL VULNERABILITY:	Plant growth	NEW ENTRY?:	No
OWNER TYPE:	Mixed, multiple owners	CONTACT:	Andy Crabb 01626 832093
SITE NAME:	Round cairn on Lee Moor 950 metres south east of Great Trowlesworthy Tor, Shaugh Prior, South Hams		
DESIGNATION:	Scheduled Monument	LIST ENTRY NUMBER:	1015753
CONDITION:	Generally satisfactory but with minor localised problems	TREND:	Declining
PRINCIPAL VULNERABILITY:	Plant growth	NEW ENTRY?:	No
OWNER TYPE:	Mixed, multiple owners	CONTACT:	Andy Crabb 01626 832093
SITE NAME:	Pillow mound 620 metres ESE of Legis Tor forming part of Willings Walls Warren, Shaugh Prior, South Hams		
DESIGNATION:	Scheduled Monument	LIST ENTRY NUMBER:	1014457
CONDITION:	Generally satisfactory but with significant localised problems	TREND:	Declining
PRINCIPAL VULNERABILITY:	Plant growth	NEW ENTRY?:	No
OWNER TYPE:	Commercial company	CONTACT:	Andy Crabb 01626 832093

PRIORITY CATEGORIES

- A** Immediate risk of further rapid deterioration or loss of fabric; no solution agreed.
B Immediate risk of further rapid deterioration or loss of fabric; solution agreed but not yet implemented.
C Slow decay; no solution agreed.

- D** Slow decay; solution agreed but not yet implemented.
E Under repair or in fair to good repair, but no user identified; or under threat of vacancy with no obvious new user (applicable only to buildings capable of beneficial use).

- F** Repair scheme in progress and (where applicable) end use or user identified; or functionally redundant buildings with new use agreed but not yet implemented.

NOTE
 Last year's priority category is shown in brackets (otherwise, New Entry is noted).

ABBREVIATIONS

CA	Conservation Area
LB	Listed Building
LPA	Local Planning Authority
NP	National Park
RPG	Registered Park and Garden
SM	Scheduled Monument
UA	Unitary Authority
WHS	World Heritage Site

SITE NAME:	Stone hut circle north east of Hentor Brook, Shaugh Prior, South Hams		
DESIGNATION:	Scheduled Monument	LIST ENTRY NUMBER:	1012175
CONDITION:	Generally satisfactory but with significant localised problems	TREND:	Declining
PRINCIPAL VULNERABILITY:	Plant growth	NEW ENTRY?:	No
OWNER TYPE:	Charity (heritage)	CONTACT:	Andy Crabb 01626 832093
SITE NAME:	Stone hut circle north of Hentor Brook, Shaugh Prior, South Hams		
DESIGNATION:	Scheduled Monument	LIST ENTRY NUMBER:	1012083
CONDITION:	Generally satisfactory but with significant localised problems	TREND:	Declining
PRINCIPAL VULNERABILITY:	Plant growth	NEW ENTRY?:	No
OWNER TYPE:	Charity (heritage)	CONTACT:	Andy Crabb 01626 832093
SITE NAME:	Stone row north west of Saddlesborough, Shaugh Prior, South Hams		
DESIGNATION:	Scheduled Monument	LIST ENTRY NUMBER:	1002518
CONDITION:	Generally satisfactory but with significant localised problems	TREND:	Declining
PRINCIPAL VULNERABILITY:	Plant growth - General	NEW ENTRY?:	No
OWNER TYPE:	Private	CONTACT:	Andy Crabb 01626 832093
SITE NAME:	Pillow mound 790 metres NNE of Blackaton Cross, forming part of Trowlesworthy Warren, Shaugh Prior, South Hams		
DESIGNATION:	Scheduled Monument	LIST ENTRY NUMBER:	1014662
CONDITION:	Generally unsatisfactory with major localised problems	TREND:	Declining
PRINCIPAL VULNERABILITY:	Plant growth	NEW ENTRY?:	No
OWNER TYPE:	Mixed, multiple owners	CONTACT:	Andy Crabb 01626 832093
SITE NAME:	Three pillow mounds and a linear gully 200 metres north of Great Trowlesworthy Tor forming part of Trowlesworthy Warren, Shaugh Prior, South Hams		
DESIGNATION:	Scheduled Monument	LIST ENTRY NUMBER:	1014481
CONDITION:	Generally satisfactory but with significant localised problems	TREND:	Declining
PRINCIPAL VULNERABILITY:	Plant growth	NEW ENTRY?:	No
OWNER TYPE:	Mixed, multiple owners	CONTACT:	Andy Crabb 01626 832093
SITE NAME:	Two pillow mounds 640 metres ENE of Trowlesworthy Warren House forming part of Trowlesworthy Warren, Shaugh Prior, South Hams		
DESIGNATION:	Scheduled Monument	LIST ENTRY NUMBER:	1015747
CONDITION:	Generally satisfactory but with significant localised problems	TREND:	Declining
PRINCIPAL VULNERABILITY:	Plant growth	NEW ENTRY?:	No
OWNER TYPE:	Mixed, multiple owners	CONTACT:	Andy Crabb 01626 832093
SITE NAME:	Two pillow mounds and a small area of tin streamwork 510 metres south west of Ditsworthy Warren House forming part of Willings Walls Warren, Shaugh Prior, South Hams		
DESIGNATION:	Scheduled Monument	LIST ENTRY NUMBER:	1014467
CONDITION:	Generally satisfactory but with significant localised problems	TREND:	Declining
PRINCIPAL VULNERABILITY:	Plant growth	NEW ENTRY?:	No
OWNER TYPE:	Commercial company	CONTACT:	Andy Crabb 01626 832093

PRIORITY CATEGORIES

- A** Immediate risk of further rapid deterioration or loss of fabric; no solution agreed.
B Immediate risk of further rapid deterioration or loss of fabric; solution agreed but not yet implemented.
C Slow decay; no solution agreed.

- D** Slow decay; solution agreed but not yet implemented.
E Under repair or in fair to good repair, but no user identified; or under threat of vacancy with no obvious new user (applicable only to buildings capable of beneficial use).

- F** Repair scheme in progress and (where applicable) end use or user identified; or functionally redundant buildings with new use agreed but not yet implemented.

NOTE
 Last year's priority category is shown in brackets (otherwise, New Entry is noted).

ABBREVIATIONS

CA	Conservation Area
LB	Listed Building
LPA	Local Planning Authority
NP	National Park
RPG	Registered Park and Garden
SM	Scheduled Monument
UA	Unitary Authority
WHS	World Heritage Site

SITE NAME:	Two pillow mounds and a small area of tin streamwork earthworks 770 metres north of Blackaton Cross, forming part of Trowlesworthy Warren, Shaugh Prior, South Hams		
DESIGNATION:	Scheduled Monument	LIST ENTRY NUMBER:	1014663
CONDITION:	Generally satisfactory but with significant localised problems	TREND:	Declining
PRINCIPAL VULNERABILITY:	Plant growth	NEW ENTRY?:	No
OWNER TYPE:	Mixed, multiple owners	CONTACT:	Andy Crabb 01626 832093
SITE NAME:	Vermin trap 350 metres south west of Great Trowlesworthy Tor forming part of Trowlesworthy Warren, Shaugh Prior, South Hams		
DESIGNATION:	Scheduled Monument	LIST ENTRY NUMBER:	1014475
CONDITION:	Generally unsatisfactory with major localised problems	TREND:	Declining
PRINCIPAL VULNERABILITY:	Plant growth	NEW ENTRY?:	No
OWNER TYPE:	Mixed, multiple owners	CONTACT:	Andy Crabb 01626 832093
SITE NAME:	Vermin trap 510 metres WSW of Great Trowlesworthy Tor forming part of Trowlesworthy Warren, Shaugh Prior, South Hams		
DESIGNATION:	Scheduled Monument	LIST ENTRY NUMBER:	1014465
CONDITION:	Generally unsatisfactory with major localised problems	TREND:	Declining
PRINCIPAL VULNERABILITY:	Bracken	NEW ENTRY?:	No
OWNER TYPE:	Mixed, multiple owners	CONTACT:	Andy Crabb 01626 832093
SITE NAME:	Vermin trap 520 metres SSW of Trowlesworthy Warren House forming part of Trowlesworthy Warren, Shaugh Prior, South Hams		
DESIGNATION:	Scheduled Monument	LIST ENTRY NUMBER:	1014466
CONDITION:	Generally satisfactory but with significant localised problems	TREND:	Declining
PRINCIPAL VULNERABILITY:	Plant growth	NEW ENTRY?:	No
OWNER TYPE:	Mixed, multiple owners	CONTACT:	Andy Crabb 01626 832093
SITE NAME:	Vermin trap 800 metres south east of Trowlesworthy Warren House forming part of Trowlesworthy Warren, Shaugh Prior, South Hams		
DESIGNATION:	Scheduled Monument	LIST ENTRY NUMBER:	1014464
CONDITION:	Generally unsatisfactory with major localised problems	TREND:	Declining
PRINCIPAL VULNERABILITY:	Plant growth	NEW ENTRY?:	No
OWNER TYPE:	Mixed, multiple owners	CONTACT:	Andy Crabb 01626 832093
SITE NAME:	Cist with a retaining kerb north west of Corringdon Ball, South Brent, South Hams		
DESIGNATION:	Scheduled Monument	LIST ENTRY NUMBER:	1010180
CONDITION:	Generally satisfactory but with significant localised problems	TREND:	Declining
PRINCIPAL VULNERABILITY:	Plant growth	NEW ENTRY?:	No
OWNER TYPE:	Private	CONTACT:	Andy Crabb 01626 832093
SITE NAME:	Enclosure and hut circle north of Old Hill, South Brent, South Hams		
DESIGNATION:	Scheduled Monument	LIST ENTRY NUMBER:	1003200
CONDITION:	Generally unsatisfactory with major localised problems	TREND:	Stable
PRINCIPAL VULNERABILITY:	Plant growth	NEW ENTRY?:	No
OWNER TYPE:	Utility	CONTACT:	Andy Crabb 01626 832093

PRIORITY CATEGORIES

- A** Immediate risk of further rapid deterioration or loss of fabric; no solution agreed.
B Immediate risk of further rapid deterioration or loss of fabric; solution agreed but not yet implemented.
C Slow decay; no solution agreed.

- D** Slow decay; solution agreed but not yet implemented.
E Under repair or in fair to good repair, but no user identified; or under threat of vacancy with no obvious new user (applicable only to buildings capable of beneficial use).

- F** Repair scheme in progress and (where applicable) end use or user identified; or functionally redundant buildings with new use agreed but not yet implemented.

NOTE
 Last year's priority category is shown in brackets (otherwise, New Entry is noted).

ABBREVIATIONS

CA	Conservation Area
LB	Listed Building
LPA	Local Planning Authority
NP	National Park
RPG	Registered Park and Garden
SM	Scheduled Monument
UA	Unitary Authority
WHS	World Heritage Site

SITE NAME:	Enclosure with hut circles and rectangular pens, south of Bala Brook, South Brent, South Hams		
DESIGNATION:	Scheduled Monument	LIST ENTRY NUMBER:	1012775
CONDITION:	Generally unsatisfactory with major localised problems	TREND:	Declining
PRINCIPAL VULNERABILITY:	Plant growth	NEW ENTRY?:	No
OWNER TYPE:	Mixed, multiple owners	CONTACT:	Andy Crabb 01626 832093
SITE NAME:	Enclosure with hut circles north of Bala Brook intake, South Brent, South Hams		
DESIGNATION:	Scheduled Monument	LIST ENTRY NUMBER:	1012776
CONDITION:	Generally unsatisfactory with major localised problems	TREND:	Declining
PRINCIPAL VULNERABILITY:	Plant growth	NEW ENTRY?:	No
OWNER TYPE:	Mixed, multiple owners	CONTACT:	Andy Crabb 01626 832093
SITE NAME:	Enclosure with hut circles north of Bala Brook intake, South Brent, South Hams		
DESIGNATION:	Scheduled Monument	LIST ENTRY NUMBER:	1012783
CONDITION:	Generally satisfactory but with significant localised problems	TREND:	Declining
PRINCIPAL VULNERABILITY:	Plant growth	NEW ENTRY?:	No
OWNER TYPE:	Private, multiple owners	CONTACT:	Andy Crabb 01626 832093
SITE NAME:	Enclosures and hut circles at Petre's Pits Bottom, South Brent, South Hams		
DESIGNATION:	Scheduled Monument	LIST ENTRY NUMBER:	1004557
CONDITION:	Generally satisfactory but with significant localised problems	TREND:	Declining
PRINCIPAL VULNERABILITY:	Plant growth	NEW ENTRY?:	No
OWNER TYPE:	Mixed, multiple owners	CONTACT:	Andy Crabb 01626 832093
SITE NAME:	Hut circle and fields, Bishop's Mead, South Brent, South Hams		
DESIGNATION:	Scheduled Monument	LIST ENTRY NUMBER:	1002537
CONDITION:	Generally satisfactory but with significant localised problems	TREND:	Declining
PRINCIPAL VULNERABILITY:	Plant growth	NEW ENTRY?:	No
OWNER TYPE:	Utility	CONTACT:	Andy Crabb 01626 832093
SITE NAME:	Hut enclosure north of Old Hill, South Brent, South Hams		
DESIGNATION:	Scheduled Monument	LIST ENTRY NUMBER:	1002664
CONDITION:	Generally satisfactory but with significant localised problems	TREND:	Declining
PRINCIPAL VULNERABILITY:	Plant growth	NEW ENTRY?:	No
OWNER TYPE:	Mixed, multiple owners	CONTACT:	Andy Crabb 01626 832093
SITE NAME:	One of several stone hut circles north of Corringdon Ball, South Brent, South Hams		
DESIGNATION:	Scheduled Monument	LIST ENTRY NUMBER:	1010202
CONDITION:	Generally satisfactory but with significant localised problems	TREND:	Declining
PRINCIPAL VULNERABILITY:	Plant growth	NEW ENTRY?:	No
OWNER TYPE:	Private	CONTACT:	Andy Crabb 01626 832093

PRIORITY CATEGORIES

- A** Immediate risk of further rapid deterioration or loss of fabric; no solution agreed.
B Immediate risk of further rapid deterioration or loss of fabric; solution agreed but not yet implemented.
C Slow decay; no solution agreed.

- D** Slow decay; solution agreed but not yet implemented.
E Under repair or in fair to good repair, but no user identified; or under threat of vacancy with no obvious new user (applicable only to buildings capable of beneficial use).

- F** Repair scheme in progress and (where applicable) end use or user identified; or functionally redundant buildings with new use agreed but not yet implemented.

NOTE
 Last year's priority category is shown in brackets (otherwise, New Entry is noted).

ABBREVIATIONS

CA	Conservation Area
LB	Listed Building
LPA	Local Planning Authority
NP	National Park
RPG	Registered Park and Garden
SM	Scheduled Monument
UA	Unitary Authority
WHS	World Heritage Site

SITE NAME:	Three enclosed hut groups, Black Tor, Shipley Bridge, South Brent, South Hams		
DESIGNATION:	Scheduled Monument	LIST ENTRY NUMBER:	1002505
CONDITION:	Generally satisfactory but with significant localised problems	TREND:	Declining
PRINCIPAL VULNERABILITY:	Plant growth	NEW ENTRY?:	No
OWNER TYPE:	Utility	CONTACT:	Andy Crabb 01626 832093
SITE NAME:	Two conjoined huts between two enclosures north of Bala Brook intake, South Brent, South Hams		
DESIGNATION:	Scheduled Monument	LIST ENTRY NUMBER:	1012778
CONDITION:	Generally unsatisfactory with major localised problems	TREND:	Declining
PRINCIPAL VULNERABILITY:	Plant growth	NEW ENTRY?:	No
OWNER TYPE:	Private, multiple owners	CONTACT:	Andy Crabb 01626 832093
SITE NAME:	Two hut circles on the right bank of Red Brook, South Brent, South Hams		
DESIGNATION:	Scheduled Monument	LIST ENTRY NUMBER:	1013035
CONDITION:	Generally unsatisfactory with major localised problems	TREND:	Declining
PRINCIPAL VULNERABILITY:	Plant growth	NEW ENTRY?:	No
OWNER TYPE:	Private, multiple owners	CONTACT:	Andy Crabb 01626 832093
SITE NAME:	Enclosure with hut circles north of Scad Brook, Ugborough, South Hams		
DESIGNATION:	Scheduled Monument	LIST ENTRY NUMBER:	1012485
CONDITION:	Generally unsatisfactory with major localised problems	TREND:	Declining
PRINCIPAL VULNERABILITY:	Plant growth	NEW ENTRY?:	No
OWNER TYPE:	Private, multiple owners	CONTACT:	Andy Crabb 01626 832093
SITE NAME:	One of a number of cairns at Black Pool, Ugborough, South Hams		
DESIGNATION:	Scheduled Monument	LIST ENTRY NUMBER:	1012285
CONDITION:	Generally unsatisfactory with major localised problems	TREND:	Declining
PRINCIPAL VULNERABILITY:	Plant growth	NEW ENTRY?:	No
OWNER TYPE:	Private, multiple owners	CONTACT:	Andy Crabb 01626 832093
SITE NAME:	One of a number of cairns at Black Pool, Ugborough, South Hams		
DESIGNATION:	Scheduled Monument	LIST ENTRY NUMBER:	1012232
CONDITION:	Generally unsatisfactory with major localised problems	TREND:	Declining
PRINCIPAL VULNERABILITY:	Plant growth	NEW ENTRY?:	No
OWNER TYPE:	Private, multiple owners	CONTACT:	Andy Crabb 01626 832093
SITE NAME:	Stone alignment and cairn south east of Western Beacon, Ugborough, South Hams		
DESIGNATION:	Scheduled Monument	LIST ENTRY NUMBER:	1017604
CONDITION:	Generally satisfactory but with significant localised problems	TREND:	Declining
PRINCIPAL VULNERABILITY:	Plant growth	NEW ENTRY?:	No
OWNER TYPE:	Private, multiple owners	CONTACT:	Andy Crabb 01626 832093

PRIORITY CATEGORIES

- A** Immediate risk of further rapid deterioration or loss of fabric; no solution agreed.
B Immediate risk of further rapid deterioration or loss of fabric; solution agreed but not yet implemented.
C Slow decay; no solution agreed.

- D** Slow decay; solution agreed but not yet implemented.
E Under repair or in fair to good repair, but no user identified; or under threat of vacancy with no obvious new user (applicable only to buildings capable of beneficial use).

- F** Repair scheme in progress and (where applicable) end use or user identified; or functionally redundant buildings with new use agreed but not yet implemented.

NOTE
 Last year's priority category is shown in brackets (otherwise, New Entry is noted).

ABBREVIATIONS

CA	Conservation Area
LB	Listed Building
LPA	Local Planning Authority
NP	National Park
RPG	Registered Park and Garden
SM	Scheduled Monument
UA	Unitary Authority
WHS	World Heritage Site

SITE NAME:	Cairn 240 metres north of Crownley Parks, Ilsington, Teignbridge		
DESIGNATION:	Scheduled Monument	LIST ENTRY NUMBER:	1019588
CONDITION:	Generally satisfactory but with significant localised problems	TREND:	Declining
PRINCIPAL VULNERABILITY:	Scrub/tree growth	NEW ENTRY?:	No
OWNER TYPE:	Other not for profit group	CONTACT:	Andy Crabb 01626 832093
SITE NAME:	Pound north east of Holwell Tor, Ilsington, Teignbridge		
DESIGNATION:	Scheduled Monument	LIST ENTRY NUMBER:	1002530
CONDITION:	Generally unsatisfactory with major localised problems	TREND:	Declining
PRINCIPAL VULNERABILITY:	Plant growth	NEW ENTRY?:	No
OWNER TYPE:	Local authority	CONTACT:	Phil McMahon 0117 975 0699
SITE NAME:	Settlement on Smallacombe Rocks, Ilsington, Teignbridge		
DESIGNATION:	Scheduled Monument	LIST ENTRY NUMBER:	1002531
CONDITION:	Generally satisfactory but with significant localised problems	TREND:	Declining
PRINCIPAL VULNERABILITY:	Plant growth	NEW ENTRY?:	No
OWNER TYPE:	Mixed, multiple owners	CONTACT:	Andy Crabb 01626 832093
SITE NAME:	Settlement west of Holwell Tor, Ilsington, Teignbridge		
DESIGNATION:	Scheduled Monument	LIST ENTRY NUMBER:	1002529
CONDITION:	Generally unsatisfactory with major localised problems	TREND:	Declining
PRINCIPAL VULNERABILITY:	Plant growth	NEW ENTRY?:	No
OWNER TYPE:	Local authority	CONTACT:	Andy Crabb 01626 832093
SITE NAME:	Medieval strip fields, tinworks, prehistoric settlements, and a cairn on the lower western slopes of Hamel Down, Manaton, Teignbridge		
DESIGNATION:	Scheduled Monument	LIST ENTRY NUMBER:	1021394
CONDITION:	Generally unsatisfactory with major localised problems	TREND:	Stable
PRINCIPAL VULNERABILITY:	Plant growth	NEW ENTRY?:	No
OWNER TYPE:	Crown	CONTACT:	Andy Crabb 01626 832093
SITE NAME:	Enclosure south west of Hingston Rocks, Moretonhampstead, Teignbridge		
DESIGNATION:	Scheduled Monument	LIST ENTRY NUMBER:	1002496
CONDITION:	Generally unsatisfactory with major localised problems	TREND:	Declining
PRINCIPAL VULNERABILITY:	Scrub/tree growth	NEW ENTRY?:	No
OWNER TYPE:	Private, multiple owners	CONTACT:	Andy Crabb 01626 832093
SITE NAME:	Prehistoric settlement and field system 240 metres east of Challacombe Cross, North Bovey, Teignbridge		
DESIGNATION:	Scheduled Monument	LIST ENTRY NUMBER:	1020097
CONDITION:	Generally satisfactory but with minor localised problems	TREND:	Declining
PRINCIPAL VULNERABILITY:	Plant growth	NEW ENTRY?:	No
OWNER TYPE:	Crown	CONTACT:	John Ette 0117 975 0687

PRIORITY CATEGORIES

- A** Immediate risk of further rapid deterioration or loss of fabric; no solution agreed.
- B** Immediate risk of further rapid deterioration or loss of fabric; solution agreed but not yet implemented.
- C** Slow decay; no solution agreed.
- D** Slow decay; solution agreed but not yet implemented.
- E** Under repair or in fair to good repair, but no user identified; or under threat of vacancy with no obvious new user (applicable only to buildings capable of beneficial use).
- F** Repair scheme in progress and (where applicable) end use or user identified; or functionally redundant buildings with new use agreed but not yet implemented.

NOTE
Last year's priority category is shown in brackets (otherwise, New Entry is noted).

ABBREVIATIONS

CA	Conservation Area
LB	Listed Building
LPA	Local Planning Authority
NP	National Park
RPG	Registered Park and Garden
SM	Scheduled Monument
UA	Unitary Authority
WHS	World Heritage Site

SITE NAME:	Stone hut circle settlement and post-medieval shelter 990 metres north east of Hawthorn Clitter, 1030 metres east of The Thirlstone, Gidleigh, West Devon		
DESIGNATION:	Scheduled Monument	LIST ENTRY NUMBER:	1019981
CONDITION:	Generally satisfactory but with significant localised problems	TREND:	Declining
PRINCIPAL VULNERABILITY:	Vandalism	NEW ENTRY?:	Yes
OWNER TYPE:	Crown	CONTACT:	Andy Crabb 01626 832093
SITE NAME:	Foale's Arrishes, huts and fields, Blackslade Down, Widecombe in the Moor, Teignbridge		
DESIGNATION:	Scheduled Monument	LIST ENTRY NUMBER:	1003283
CONDITION:	Generally satisfactory but with significant localised problems	TREND:	Stable
PRINCIPAL VULNERABILITY:	Plant growth	NEW ENTRY?:	No
OWNER TYPE:	Private	CONTACT:	John Ette 0117 975 0687
SITE NAME:	Hut circles on Bonehill Down, Widecombe in the Moor, Teignbridge		
DESIGNATION:	Scheduled Monument	LIST ENTRY NUMBER:	1002619
CONDITION:	Generally satisfactory but with significant localised problems	TREND:	Stable
PRINCIPAL VULNERABILITY:	Plant growth	NEW ENTRY?:	No
OWNER TYPE:	Private	CONTACT:	Andy Crabb 01626 832093
SITE NAME:	Hut circles on Hedge Down, Widecombe in the Moor, Teignbridge		
DESIGNATION:	Scheduled Monument	LIST ENTRY NUMBER:	1002620
CONDITION:	Generally unsatisfactory with major localised problems	TREND:	Declining
PRINCIPAL VULNERABILITY:	Plant growth	NEW ENTRY?:	No
OWNER TYPE:	Private	CONTACT:	Andy Crabb 01626 832093
SITE NAME:	Two cairns on Cator Common, Widecombe in the Moor, Teignbridge		
DESIGNATION:	Scheduled Monument	LIST ENTRY NUMBER:	1003297
CONDITION:	Generally satisfactory but with significant localised problems	TREND:	Declining
PRINCIPAL VULNERABILITY:	Plant growth	NEW ENTRY?:	No
OWNER TYPE:	Private, multiple owners	CONTACT:	Andy Crabb 01626 832093
SITE NAME:	Lizwell Bridge, Widecombe in the Moor / Buckland in the Moor, Teignbridge		
DESIGNATION:	Scheduled Monument	LIST ENTRY NUMBER:	1003294
CONDITION:	Generally unsatisfactory with major localised problems	TREND:	Declining
PRINCIPAL VULNERABILITY:	Natural erosion - extensive	NEW ENTRY?:	No
OWNER TYPE:	Commercial company	CONTACT:	Andy Crabb 01626 832093
SITE NAME:	A double stone hut circle and enclosure 280 metres south of Deadlake Foot, Dartmoor Forest, West Devon		
DESIGNATION:	Scheduled Monument	LIST ENTRY NUMBER:	1011569
CONDITION:	Generally satisfactory but with significant localised problems	TREND:	Declining
PRINCIPAL VULNERABILITY:	Plant growth	NEW ENTRY?:	No
OWNER TYPE:	Crown	CONTACT:	Andy Crabb 01626 832093

PRIORITY CATEGORIES

- A** Immediate risk of further rapid deterioration or loss of fabric; no solution agreed.
- B** Immediate risk of further rapid deterioration or loss of fabric; solution agreed but not yet implemented.
- C** Slow decay; no solution agreed.
- D** Slow decay; solution agreed but not yet implemented.
- E** Under repair or in fair to good repair, but no user identified; or under threat of vacancy with no obvious new user (applicable only to buildings capable of beneficial use).
- F** Repair scheme in progress and (where applicable) end use or user identified; or functionally redundant buildings with new use agreed but not yet implemented.

NOTE
Last year's priority category is shown in brackets (otherwise, New Entry is noted).

ABBREVIATIONS

CA	Conservation Area
LB	Listed Building
LPA	Local Planning Authority
NP	National Park
RPG	Registered Park and Garden
SM	Scheduled Monument
UA	Unitary Authority
WHS	World Heritage Site

SITE NAME:	Camp 325 yards (300 metres) south east of Archerton, Dartmoor Forest, West Devon		
DESIGNATION:	Scheduled Monument	LIST ENTRY NUMBER:	1002636
CONDITION:	Generally unsatisfactory with major localised problems	TREND:	Declining
PRINCIPAL VULNERABILITY:	Forestry	NEW ENTRY?:	No
OWNER TYPE:	Crown	CONTACT:	Andy Crabb 01626 832093

SITE NAME:	Coaxial fields, prehistoric settlement, two cairns and a stone alignment in Little Stannon Newtake, 900 metres south east of Stannon Tor, Dartmoor Forest, West Devon		
DESIGNATION:	Scheduled Monument	LIST ENTRY NUMBER:	1021339
CONDITION:	Generally satisfactory but with significant localised problems	TREND:	Declining
PRINCIPAL VULNERABILITY:	Plant growth	NEW ENTRY?:	No
OWNER TYPE:	Crown	CONTACT:	Andy Crabb 01626 832093

SITE NAME:	Hut circle and field system north west of Saddle Bridge, Dartmoor Forest, West Devon		
DESIGNATION:	Scheduled Monument	LIST ENTRY NUMBER:	1002601
CONDITION:	Generally unsatisfactory with major localised problems	TREND:	Stable
PRINCIPAL VULNERABILITY:	Plant growth	NEW ENTRY?:	No
OWNER TYPE:	Crown	CONTACT:	Andy Crabb 01626 832093

SITE NAME:	Medieval settlement 470 metres east of Hartyland, Dartmoor Forest, West Devon		
DESIGNATION:	Scheduled Monument	LIST ENTRY NUMBER:	1021338
CONDITION:	Generally satisfactory but with significant localised problems	TREND:	Stable
PRINCIPAL VULNERABILITY:	Plant growth	NEW ENTRY?:	No
OWNER TYPE:	Crown	CONTACT:	Andy Crabb 01626 832093

SITE NAME:	Prehistoric enclosed settlement 740 metres north west of Hartland Tor, Dartmoor Forest, West Devon		
DESIGNATION:	Scheduled Monument	LIST ENTRY NUMBER:	1021335
CONDITION:	Generally unsatisfactory with major localised problems	TREND:	Declining
PRINCIPAL VULNERABILITY:	Plant growth	NEW ENTRY?:	No
OWNER TYPE:	Crown	CONTACT:	Andy Crabb 01626 832093

SITE NAME:	Prestonbury Castle (hillfort), Drewsteignton, West Devon		
DESIGNATION:	Scheduled Monument	LIST ENTRY NUMBER:	1003861
CONDITION:	Generally satisfactory but with significant localised problems	TREND:	Declining
PRINCIPAL VULNERABILITY:	Animal burrowing - moderate	NEW ENTRY?:	No
OWNER TYPE:	Private	CONTACT:	Andy Crabb 01626 832093

SITE NAME:	Chambered cairn 430 metres south of Buttern, Gidleigh, West Devon		
DESIGNATION:	Scheduled Monument	LIST ENTRY NUMBER:	1021217
CONDITION:	Generally unsatisfactory with major localised problems	TREND:	Declining
PRINCIPAL VULNERABILITY:	Plant growth	NEW ENTRY?:	No
OWNER TYPE:	Private	CONTACT:	Andy Crabb 01626 832093

PRIORITY CATEGORIES

- A** Immediate risk of further rapid deterioration or loss of fabric; no solution agreed.
B Immediate risk of further rapid deterioration or loss of fabric; solution agreed but not yet implemented.
C Slow decay; no solution agreed.

- D** Slow decay; solution agreed but not yet implemented.
E Under repair or in fair to good repair, but no user identified; or under threat of vacancy with no obvious new user (applicable only to buildings capable of beneficial use).

- F** Repair scheme in progress and (where applicable) end use or user identified; or functionally redundant buildings with new use agreed but not yet implemented.

NOTE
 Last year's priority category is shown in brackets (otherwise, New Entry is noted).

ABBREVIATIONS

CA	Conservation Area
LB	Listed Building
LPA	Local Planning Authority
NP	National Park
RPG	Registered Park and Garden
SM	Scheduled Monument
UA	Unitary Authority
WHS	World Heritage Site

SITE NAME:	Chambered cairn 830 metres south of Buttern, Gidleigh, West Devon		
DESIGNATION:	Scheduled Monument	LIST ENTRY NUMBER:	1021216
CONDITION:	Generally satisfactory but with significant localised problems	TREND:	Declining
PRINCIPAL VULNERABILITY:	Plant growth	NEW ENTRY?:	No
OWNER TYPE:	Private	CONTACT:	Andy Crabb 01626 832093
SITE NAME:	Part of a coaxial field system, prehistoric settlements and cairns on Buttern Hill, Gidleigh, West Devon		
DESIGNATION:	Scheduled Monument	LIST ENTRY NUMBER:	1021215
CONDITION:	Generally satisfactory but with significant localised problems	TREND:	Declining
PRINCIPAL VULNERABILITY:	Plant growth	NEW ENTRY?:	No
OWNER TYPE:	Private, multiple owners	CONTACT:	Andy Crabb 01626 832093
SITE NAME:	Stone hut circle 380 metres north west of North Creaber, Gidleigh, West Devon		
DESIGNATION:	Scheduled Monument	LIST ENTRY NUMBER:	1021220
CONDITION:	Generally satisfactory but with significant localised problems	TREND:	Declining
PRINCIPAL VULNERABILITY:	Plant growth	NEW ENTRY?:	No
OWNER TYPE:	Private	CONTACT:	Andy Crabb 01626 832093
SITE NAME:	Stone hut circle and field system 580 metres north west of North Creaber, forming part of a coaxial field system on Buttern Hill, Gidleigh, West Devon		
DESIGNATION:	Scheduled Monument	LIST ENTRY NUMBER:	1021219
CONDITION:	Generally satisfactory but with significant localised problems	TREND:	Declining
PRINCIPAL VULNERABILITY:	Plant growth	NEW ENTRY?:	No
OWNER TYPE:	Private	CONTACT:	Andy Crabb 01626 832093
SITE NAME:	Two stone hut circles and field system, 590 metres south of Buttern, forming part of a coaxial field system on Buttern Hill, Gidleigh, West Devon		
DESIGNATION:	Scheduled Monument	LIST ENTRY NUMBER:	1021218
CONDITION:	Generally unsatisfactory with major localised problems	TREND:	Declining
PRINCIPAL VULNERABILITY:	Plant growth	NEW ENTRY?:	No
OWNER TYPE:	Private	CONTACT:	Andy Crabb 01626 832093
SITE NAME:	Enclosure, two stone hut circles and an alignment of upright stones 780 metres north west of Little Links Tor, Lands common to the Parishes of Bridestowe and Sourton, West Devon		
DESIGNATION:	Scheduled Monument	LIST ENTRY NUMBER:	1007648
CONDITION:	Generally satisfactory but with significant localised problems	TREND:	Declining
PRINCIPAL VULNERABILITY:	Plant growth	NEW ENTRY?:	No
OWNER TYPE:	Crown	CONTACT:	Andy Crabb 01626 832093
SITE NAME:	Hut circles and a length of enclosure wall, forming part of a stone hut circle settlement 600 metres east of Nodden Gate, Lands common to the Parishes of Bridestowe and Sourton / Lydford, West Devon		
DESIGNATION:	Scheduled Monument	LIST ENTRY NUMBER:	1008638
CONDITION:	Generally satisfactory but with significant localised problems	TREND:	Declining
PRINCIPAL VULNERABILITY:	Plant growth	NEW ENTRY?:	No
OWNER TYPE:	Crown	CONTACT:	Andy Crabb 01626 832093

PRIORITY CATEGORIES

- A** Immediate risk of further rapid deterioration or loss of fabric; no solution agreed.
B Immediate risk of further rapid deterioration or loss of fabric; solution agreed but not yet implemented.
C Slow decay; no solution agreed.

- D** Slow decay; solution agreed but not yet implemented.
E Under repair or in fair to good repair, but no user identified; or under threat of vacancy with no obvious new user (applicable only to buildings capable of beneficial use).

- F** Repair scheme in progress and (where applicable) end use or user identified; or functionally redundant buildings with new use agreed but not yet implemented.

NOTE
 Last year's priority category is shown in brackets (otherwise, New Entry is noted).

ABBREVIATIONS

CA	Conservation Area
LB	Listed Building
LPA	Local Planning Authority
NP	National Park
RPG	Registered Park and Garden
SM	Scheduled Monument
UA	Unitary Authority
WHS	World Heritage Site

SITE NAME:	Stone hut circle 530 metres ESE of Nodden Gate forming an outlying part of a stone hut circle settlement, Lydford, West Devon		
DESIGNATION:	Scheduled Monument	LIST ENTRY NUMBER:	1008639
CONDITION:	Generally satisfactory but with significant localised problems	TREND:	Declining
PRINCIPAL VULNERABILITY:	Plant growth	NEW ENTRY?:	No
OWNER TYPE:	Crown	CONTACT:	Andy Crabb 01626 832093
SITE NAME:	Stone hut circle 610 metres ESE of Nodden Gate forming an outlying part of a stone hut circle settlement, Lydford, West Devon		
DESIGNATION:	Scheduled Monument	LIST ENTRY NUMBER:	1008656
CONDITION:	Generally satisfactory but with significant localised problems	TREND:	Declining
PRINCIPAL VULNERABILITY:	Plant growth	NEW ENTRY?:	No
OWNER TYPE:	Crown	CONTACT:	Andy Crabb 01626 832093
SITE NAME:	Four round barrows on Wigford Down, Meavy, West Devon		
DESIGNATION:	Scheduled Monument	LIST ENTRY NUMBER:	1002522
CONDITION:	Generally satisfactory but with significant localised problems	TREND:	Declining
PRINCIPAL VULNERABILITY:	Plant growth	NEW ENTRY?:	No
OWNER TYPE:	Mixed, multiple owners	CONTACT:	Andy Crabb 01626 832093
SITE NAME:	Greenwell Girt socket stone 600 metres SSW of Lovaton hamlet, Meavy, West Devon		
DESIGNATION:	Scheduled Monument	LIST ENTRY NUMBER:	1008929
CONDITION:	Unknown	TREND:	Unknown
PRINCIPAL VULNERABILITY:	Other	NEW ENTRY?:	No
OWNER TYPE:	Private	CONTACT:	Andy Crabb 01626 832093
SITE NAME:	Hut circles south east of Brisworthy, Meavy, West Devon		
DESIGNATION:	Scheduled Monument	LIST ENTRY NUMBER:	1004585
CONDITION:	Generally unsatisfactory with major localised problems	TREND:	Declining
PRINCIPAL VULNERABILITY:	Plant growth	NEW ENTRY?:	No
OWNER TYPE:	Commercial company	CONTACT:	Andy Crabb 01626 832093
SITE NAME:	Prehistoric enclosures on Dewerstone Hill, 500 metres south east of Dewerstone Cottage, Meavy, West Devon		
DESIGNATION:	Scheduled Monument	LIST ENTRY NUMBER:	1020241
CONDITION:	Generally unsatisfactory with major localised problems	TREND:	Declining
PRINCIPAL VULNERABILITY:	Plant growth	NEW ENTRY?:	No
OWNER TYPE:	Charity (heritage)	CONTACT:	Andy Crabb 01626 832093
SITE NAME:	Settlement on Wigford Down, Meavy, West Devon		
DESIGNATION:	Scheduled Monument	LIST ENTRY NUMBER:	1002550
CONDITION:	Generally satisfactory but with significant localised problems	TREND:	Declining
PRINCIPAL VULNERABILITY:	Plant growth	NEW ENTRY?:	No
OWNER TYPE:	Private	CONTACT:	Andy Crabb 01626 832093

PRIORITY CATEGORIES

- A** Immediate risk of further rapid deterioration or loss of fabric; no solution agreed.
B Immediate risk of further rapid deterioration or loss of fabric; solution agreed but not yet implemented.
C Slow decay; no solution agreed.

- D** Slow decay; solution agreed but not yet implemented.
E Under repair or in fair to good repair, but no user identified; or under threat of vacancy with no obvious new user (applicable only to buildings capable of beneficial use).

- F** Repair scheme in progress and (where applicable) end use or user identified; or functionally redundant buildings with new use agreed but not yet implemented.

NOTE
 Last year's priority category is shown in brackets (otherwise, New Entry is noted).

ABBREVIATIONS

CA	Conservation Area
LB	Listed Building
LPA	Local Planning Authority
NP	National Park
RPG	Registered Park and Garden
SM	Scheduled Monument
UA	Unitary Authority
WHS	World Heritage Site

SITE NAME:	Settlement on Wigford Down south of Durance, Meavy, West Devon		
DESIGNATION:	Scheduled Monument	LIST ENTRY NUMBER:	1002523
CONDITION:	Generally satisfactory but with significant localised problems	TREND:	Declining
PRINCIPAL VULNERABILITY:	Plant growth	NEW ENTRY?:	No
OWNER TYPE:	Private	CONTACT:	Andy Crabb 01626 832093

SITE NAME:	Three hut circles north west of Cadworthy, Meavy, West Devon		
DESIGNATION:	Scheduled Monument	LIST ENTRY NUMBER:	1003057
CONDITION:	Generally unsatisfactory with major localised problems	TREND:	Declining
PRINCIPAL VULNERABILITY:	Plant growth	NEW ENTRY?:	No
OWNER TYPE:	Private	CONTACT:	Andy Crabb 01626 832093

SITE NAME:	Two hut circles south of Catstor Down, Meavy, West Devon		
DESIGNATION:	Scheduled Monument	LIST ENTRY NUMBER:	1002548
CONDITION:	Generally satisfactory but with significant localised problems	TREND:	Declining
PRINCIPAL VULNERABILITY:	Plant growth	NEW ENTRY?:	No
OWNER TYPE:	Private	CONTACT:	Andy Crabb 01626 832093

SITE NAME:	Cairnfield and two stone hut circles 490 metres and 550 metres south west of Cox Tor, Peter Tavy, West Devon		
DESIGNATION:	Scheduled Monument	LIST ENTRY NUMBER:	1020004
CONDITION:	Generally satisfactory but with significant localised problems	TREND:	Declining
PRINCIPAL VULNERABILITY:	Plant growth	NEW ENTRY?:	No
OWNER TYPE:	Crown	CONTACT:	Andy Crabb 01626 832093

SITE NAME:	Coaxial field system and prehistoric settlement 410 metres west of Cox Tor, Peter Tavy, West Devon		
DESIGNATION:	Scheduled Monument	LIST ENTRY NUMBER:	1020090
CONDITION:	Generally satisfactory but with significant localised problems	TREND:	Declining
PRINCIPAL VULNERABILITY:	Plant growth	NEW ENTRY?:	No
OWNER TYPE:	Crown	CONTACT:	Andy Crabb 01626 832093

SITE NAME:	Prehistoric settlement 610 metres south west of Cox Tor, Peter Tavy, West Devon		
DESIGNATION:	Scheduled Monument	LIST ENTRY NUMBER:	1020002
CONDITION:	Generally satisfactory but with significant localised problems	TREND:	Declining
PRINCIPAL VULNERABILITY:	Plant growth	NEW ENTRY?:	No
OWNER TYPE:	Crown	CONTACT:	Andy Crabb 01626 832093

SITE NAME:	Stone hut circle and a short length of boundary wall forming part of an unenclosed stone hut circle settlement on the north east slope of Cox Tor, Peter Tavy, West Devon		
DESIGNATION:	Scheduled Monument	LIST ENTRY NUMBER:	1011432
CONDITION:	Generally satisfactory but with significant localised problems	TREND:	Declining
PRINCIPAL VULNERABILITY:	Plant growth	NEW ENTRY?:	No
OWNER TYPE:	Crown	CONTACT:	Andy Crabb 01626 832093

PRIORITY CATEGORIES

- A** Immediate risk of further rapid deterioration or loss of fabric; no solution agreed.
B Immediate risk of further rapid deterioration or loss of fabric; solution agreed but not yet implemented.
C Slow decay; no solution agreed.

- D** Slow decay; solution agreed but not yet implemented.
E Under repair or in fair to good repair, but no user identified; or under threat of vacancy with no obvious new user (applicable only to buildings capable of beneficial use).

- F** Repair scheme in progress and (where applicable) end use or user identified; or functionally redundant buildings with new use agreed but not yet implemented.

NOTE
 Last year's priority category is shown in brackets (otherwise, New Entry is noted).

ABBREVIATIONS

CA	Conservation Area
LB	Listed Building
LPA	Local Planning Authority
NP	National Park
RPG	Registered Park and Garden
SM	Scheduled Monument
UA	Unitary Authority
WHS	World Heritage Site

SITE NAME:	Cairnfield 460 metres south east of Cox Tor, Peter Tavy / Whitchurch, West Devon		
DESIGNATION:	Scheduled Monument	LIST ENTRY NUMBER:	1020005
CONDITION:	Generally satisfactory but with significant localised problems	TREND:	Declining
PRINCIPAL VULNERABILITY:	Plant growth	NEW ENTRY?:	No
OWNER TYPE:	Crown	CONTACT:	Andy Crabb 01626 832093
SITE NAME:	Cairn east of Scout Hut, Sheepstor, West Devon		
DESIGNATION:	Scheduled Monument	LIST ENTRY NUMBER:	1011993
CONDITION:	Generally satisfactory but with significant localised problems	TREND:	Stable
PRINCIPAL VULNERABILITY:	Plant growth	NEW ENTRY?:	No
OWNER TYPE:	Private	CONTACT:	Andy Crabb 01626 832093
SITE NAME:	Cairn south west of Lower Hartor Tor, Sheepstor, West Devon		
DESIGNATION:	Scheduled Monument	LIST ENTRY NUMBER:	1012293
CONDITION:	Generally satisfactory but with significant localised problems	TREND:	Stable
PRINCIPAL VULNERABILITY:	Plant growth	NEW ENTRY?:	No
OWNER TYPE:	Private	CONTACT:	Andy Crabb 01626 832093
SITE NAME:	Cairn with a cist north of Drizzlecombe stone alignments, Sheepstor, West Devon		
DESIGNATION:	Scheduled Monument	LIST ENTRY NUMBER:	1010654
CONDITION:	Generally satisfactory but with significant localised problems	TREND:	Declining
PRINCIPAL VULNERABILITY:	Plant growth	NEW ENTRY?:	No
OWNER TYPE:	Private	CONTACT:	Andy Crabb 01626 832093
SITE NAME:	Cairn with cist north of Gutter Tor, Sheepstor, West Devon		
DESIGNATION:	Scheduled Monument	LIST ENTRY NUMBER:	1012473
CONDITION:	Generally unsatisfactory with major localised problems	TREND:	Declining
PRINCIPAL VULNERABILITY:	Plant growth	NEW ENTRY?:	No
OWNER TYPE:	Private	CONTACT:	Andy Crabb 01626 832093
SITE NAME:	Enclosed stone hut settlement south west of Gutter Tor, Sheepstor, West Devon		
DESIGNATION:	Scheduled Monument	LIST ENTRY NUMBER:	1012251
CONDITION:	Generally satisfactory but with significant localised problems	TREND:	Declining
PRINCIPAL VULNERABILITY:	Plant growth	NEW ENTRY?:	No
OWNER TYPE:	Private	CONTACT:	Andy Crabb 01626 832093
SITE NAME:	Enclosure north west of Gutter Tor, Sheepstor, West Devon		
DESIGNATION:	Scheduled Monument	LIST ENTRY NUMBER:	1012032
CONDITION:	Generally satisfactory but with significant localised problems	TREND:	Declining
PRINCIPAL VULNERABILITY:	Plant growth	NEW ENTRY?:	No
OWNER TYPE:	Private	CONTACT:	Andy Crabb 01626 832093

PRIORITY CATEGORIES

- A** Immediate risk of further rapid deterioration or loss of fabric; no solution agreed.
- B** Immediate risk of further rapid deterioration or loss of fabric; solution agreed but not yet implemented.
- C** Slow decay; no solution agreed.
- D** Slow decay; solution agreed but not yet implemented.
- E** Under repair or in fair to good repair, but no user identified; or under threat of vacancy with no obvious new user (applicable only to buildings capable of beneficial use).
- F** Repair scheme in progress and (where applicable) end use or user identified; or functionally redundant buildings with new use agreed but not yet implemented.

NOTE
Last year's priority category is shown in brackets (otherwise, New Entry is noted).

ABBREVIATIONS

CA	Conservation Area
LB	Listed Building
LPA	Local Planning Authority
NP	National Park
RPG	Registered Park and Garden
SM	Scheduled Monument
UA	Unitary Authority
WHS	World Heritage Site

SITE NAME:	Part of Eylesbarrow reave, Sheepstor, West Devon		
DESIGNATION:	Scheduled Monument	LIST ENTRY NUMBER:	1011958
CONDITION:	Generally satisfactory but with significant localised problems	TREND:	Declining
PRINCIPAL VULNERABILITY:	Plant growth	NEW ENTRY?:	No
OWNER TYPE:	Private	CONTACT:	Andy Crabb 01626 832093
SITE NAME:	Part of Eylesbarrow watershed reave, Sheepstor, West Devon		
DESIGNATION:	Scheduled Monument	LIST ENTRY NUMBER:	1010669
CONDITION:	Generally satisfactory but with significant localised problems	TREND:	Declining
PRINCIPAL VULNERABILITY:	Plant growth	NEW ENTRY?:	No
OWNER TYPE:	Private	CONTACT:	Andy Crabb 01626 832093
SITE NAME:	Prehistoric enclosed settlement 950 metres north east of Ditsworthy Warren House, Sheepstor, West Devon		
DESIGNATION:	Scheduled Monument	LIST ENTRY NUMBER:	1021058
CONDITION:	Generally satisfactory but with significant localised problems	TREND:	Declining
PRINCIPAL VULNERABILITY:	Plant growth	NEW ENTRY?:	No
OWNER TYPE:	Private	CONTACT:	Andy Crabb 01626 832093
SITE NAME:	Prehistoric settlement, three round cairns and a post-medieval rabbit warren at Legis Tor, Sheepstor, West Devon		
DESIGNATION:	Scheduled Monument	LIST ENTRY NUMBER:	1019876
CONDITION:	Generally unsatisfactory with major localised problems	TREND:	Declining
PRINCIPAL VULNERABILITY:	Plant growth	NEW ENTRY?:	No
OWNER TYPE:	Private	CONTACT:	Andy Crabb 01626 832093
SITE NAME:	Round cairn east of Whittenknowles Rocks, 960 metres ENE of Gutter Tor, Sheepstor, West Devon		
DESIGNATION:	Scheduled Monument	LIST ENTRY NUMBER:	1021052
CONDITION:	Generally satisfactory but with significant localised problems	TREND:	Declining
PRINCIPAL VULNERABILITY:	Plant growth	NEW ENTRY?:	No
OWNER TYPE:	Private	CONTACT:	Andy Crabb 01626 832093
SITE NAME:	Two enclosures and a length of the Eylesbarrow watershed reave 800 metres WSW of Eylesbarrow, Sheepstor, West Devon		
DESIGNATION:	Scheduled Monument	LIST ENTRY NUMBER:	1013474
CONDITION:	Generally satisfactory but with significant localised problems	TREND:	Declining
PRINCIPAL VULNERABILITY:	Plant growth	NEW ENTRY?:	No
OWNER TYPE:	Utility	CONTACT:	Andy Crabb 01626 832093
SITE NAME:	Unenclosed stone hut settlement south west of Gutter Tor, Sheepstor, West Devon		
DESIGNATION:	Scheduled Monument	LIST ENTRY NUMBER:	1012239
CONDITION:	Generally satisfactory but with significant localised problems	TREND:	Declining
PRINCIPAL VULNERABILITY:	Plant growth	NEW ENTRY?:	No
OWNER TYPE:	Private	CONTACT:	Andy Crabb 01626 832093

PRIORITY CATEGORIES

- A** Immediate risk of further rapid deterioration or loss of fabric; no solution agreed.
B Immediate risk of further rapid deterioration or loss of fabric; solution agreed but not yet implemented.
C Slow decay; no solution agreed.

- D** Slow decay; solution agreed but not yet implemented.
E Under repair or in fair to good repair, but no user identified; or under threat of vacancy with no obvious new user (applicable only to buildings capable of beneficial use).

- F** Repair scheme in progress and (where applicable) end use or user identified; or functionally redundant buildings with new use agreed but not yet implemented.

NOTE
 Last year's priority category is shown in brackets (otherwise, New Entry is noted).

ABBREVIATIONS

CA	Conservation Area
LB	Listed Building
LPA	Local Planning Authority
NP	National Park
RPG	Registered Park and Garden
SM	Scheduled Monument
UA	Unitary Authority
WHS	World Heritage Site

SITE NAME:	Warren at Sheeps Tor, 520 metres north of Chubstone Cottage, Sheepstor, West Devon		
DESIGNATION:	Scheduled Monument	LIST ENTRY NUMBER:	1021391
CONDITION:	Generally satisfactory but with significant localised problems	TREND:	Stable
PRINCIPAL VULNERABILITY:	Plant growth	NEW ENTRY?:	No
OWNER TYPE:	Mixed, multiple owners	CONTACT:	Andy Crabb 01626 832093
SITE NAME:	Two stamping mills 200 metres and 175 metres north of Norsworthy Bridge, Walkhampton, West Devon		
DESIGNATION:	Scheduled Monument	LIST ENTRY NUMBER:	1019583
CONDITION:	Generally unsatisfactory with major localised problems	TREND:	Declining
PRINCIPAL VULNERABILITY:	Forestry	NEW ENTRY?:	Yes
OWNER TYPE:	Utility	CONTACT:	Andy Crabb 01626 832093
SITE NAME:	Agglomerate enclosure and 15 stone hut circles 560 metres west of Cawsand Beacon, South Tawton, West Devon		
DESIGNATION:	Scheduled Monument	LIST ENTRY NUMBER:	1010791
CONDITION:	Generally satisfactory but with significant localised problems	TREND:	Declining
PRINCIPAL VULNERABILITY:	Plant growth	NEW ENTRY?:	No
OWNER TYPE:	Crown	CONTACT:	Andy Crabb 01626 832093
SITE NAME:	Agglomerate enclosure and ten stone hut circles 500 metres west of Cawsand Beacon, South Tawton, West Devon		
DESIGNATION:	Scheduled Monument	LIST ENTRY NUMBER:	1010790
CONDITION:	Generally satisfactory but with significant localised problems	TREND:	Declining
PRINCIPAL VULNERABILITY:	Plant growth	NEW ENTRY?:	No
OWNER TYPE:	Crown	CONTACT:	Andy Crabb 01626 832093
SITE NAME:	An agglomerated enclosed settlement 480 metres west of Stoneyhurst, South Tawton, West Devon		
DESIGNATION:	Scheduled Monument	LIST ENTRY NUMBER:	1017285
CONDITION:	Generally satisfactory but with significant localised problems	TREND:	Declining
PRINCIPAL VULNERABILITY:	Plant growth	NEW ENTRY?:	No
OWNER TYPE:	Crown	CONTACT:	Andy Crabb 01626 832093
SITE NAME:	Cairn cemetery and earthwork bank 340 metres south west of Blackaton Brook Ford, South Tawton, West Devon		
DESIGNATION:	Scheduled Monument	LIST ENTRY NUMBER:	1018906
CONDITION:	Generally satisfactory but with significant localised problems	TREND:	Declining
PRINCIPAL VULNERABILITY:	Plant growth	NEW ENTRY?:	No
OWNER TYPE:	Crown	CONTACT:	Andy Crabb 01626 832093
SITE NAME:	Cairnfield 760 metres west of Stoneyhurst, South Tawton, West Devon		
DESIGNATION:	Scheduled Monument	LIST ENTRY NUMBER:	1017287
CONDITION:	Generally satisfactory but with significant localised problems	TREND:	Declining
PRINCIPAL VULNERABILITY:	Plant growth	NEW ENTRY?:	No
OWNER TYPE:	Crown	CONTACT:	Andy Crabb 01626 832093

PRIORITY CATEGORIES

- A** Immediate risk of further rapid deterioration or loss of fabric; no solution agreed.
B Immediate risk of further rapid deterioration or loss of fabric; solution agreed but not yet implemented.
C Slow decay; no solution agreed.

- D** Slow decay; solution agreed but not yet implemented.
E Under repair or in fair to good repair, but no user identified; or under threat of vacancy with no obvious new user (applicable only to buildings capable of beneficial use).

- F** Repair scheme in progress and (where applicable) end use or user identified; or functionally redundant buildings with new use agreed but not yet implemented.

NOTE
 Last year's priority category is shown in brackets (otherwise, New Entry is noted).

ABBREVIATIONS

CA	Conservation Area
LB	Listed Building
LPA	Local Planning Authority
NP	National Park
RPG	Registered Park and Garden
SM	Scheduled Monument
UA	Unitary Authority
WHS	World Heritage Site

SITE NAME:	A prehistoric settlement complex, length of reave, tin streamwork and stamping mill on the western slopes of Cosdon Hill, South Tawton / Dartmoor Forest, West Devon		
DESIGNATION:	Scheduled Monument	LIST ENTRY NUMBER:	1015760
CONDITION:	Generally satisfactory but with significant localised problems	TREND:	Declining
PRINCIPAL VULNERABILITY:	Plant growth	NEW ENTRY?:	No
OWNER TYPE:	Crown	CONTACT:	Andy Crabb 01626 832093

SITE NAME:	Coaxial field system, associated and later remains at Throwleigh Common and Kennon Hill, Throwleigh / Gidleigh, West Devon		
DESIGNATION:	Scheduled Monument	LIST ENTRY NUMBER:	1018916
CONDITION:	Generally unsatisfactory with major localised problems	TREND:	Declining
PRINCIPAL VULNERABILITY:	Plant growth	NEW ENTRY?:	No
OWNER TYPE:	Mixed, multiple owners	CONTACT:	Andy Crabb 01626 832093

SITE NAME:	A length of the Great Western Reave, a prehistoric settlement, three cairns and two field systems on Walkhampton Common, Walkhampton, West Devon		
DESIGNATION:	Scheduled Monument	LIST ENTRY NUMBER:	1019589
CONDITION:	Generally satisfactory but with significant localised problems	TREND:	Declining
PRINCIPAL VULNERABILITY:	Plant growth	NEW ENTRY?:	No
OWNER TYPE:	Private	CONTACT:	Andy Crabb 01626 832093

SITE NAME:	An enclosed stone hut circle settlement and later tin working earthworks, 540 metres south east of Down Tor, Walkhampton, West Devon		
DESIGNATION:	Scheduled Monument	LIST ENTRY NUMBER:	1009088
CONDITION:	Generally satisfactory but with significant localised problems	TREND:	Declining
PRINCIPAL VULNERABILITY:	Plant growth	NEW ENTRY?:	No
OWNER TYPE:	Utility	CONTACT:	Andy Crabb 01626 832093

SITE NAME:	An enclosure, attached stone hut circle and length of reave 180 metres NNE of Leather Tor, Walkhampton, West Devon		
DESIGNATION:	Scheduled Monument	LIST ENTRY NUMBER:	1011248
CONDITION:	Generally satisfactory but with significant localised problems	TREND:	Declining
PRINCIPAL VULNERABILITY:	Plant growth	NEW ENTRY?:	No
OWNER TYPE:	Utility	CONTACT:	Andy Crabb 01626 832093

SITE NAME:	An enclosure containing one stone hut circle 460 metres west of Cross Gate, Walkhampton, West Devon		
DESIGNATION:	Scheduled Monument	LIST ENTRY NUMBER:	1009091
CONDITION:	Generally unsatisfactory with major localised problems	TREND:	Declining
PRINCIPAL VULNERABILITY:	Plant growth	NEW ENTRY?:	No
OWNER TYPE:	Utility	CONTACT:	Andy Crabb 01626 832093

PRIORITY CATEGORIES

- A** Immediate risk of further rapid deterioration or loss of fabric; no solution agreed.
B Immediate risk of further rapid deterioration or loss of fabric; solution agreed but not yet implemented.
C Slow decay; no solution agreed.

- D** Slow decay; solution agreed but not yet implemented.
E Under repair or in fair to good repair, but no user identified; or under threat of vacancy with no obvious new user (applicable only to buildings capable of beneficial use).

- F** Repair scheme in progress and (where applicable) end use or user identified; or functionally redundant buildings with new use agreed but not yet implemented.

NOTE
 Last year's priority category is shown in brackets (otherwise, New Entry is noted).

ABBREVIATIONS

CA	Conservation Area
LB	Listed Building
LPA	Local Planning Authority
NP	National Park
RPG	Registered Park and Garden
SM	Scheduled Monument
UA	Unitary Authority
WHS	World Heritage Site

SITE NAME:	An enclosure, six stone hut circles, a length of reave and several prospecting pits 170 metres north east of Leather Tor, Walkhampton, West Devon		
DESIGNATION:	Scheduled Monument	LIST ENTRY NUMBER:	1011247
CONDITION:	Generally satisfactory but with significant localised problems	TREND:	Declining
PRINCIPAL VULNERABILITY:	Plant growth	NEW ENTRY?:	No
OWNER TYPE:	Utility	CONTACT:	Andy Crabb 01626 832093
SITE NAME:	Eleven stone hut circles, a length of boundary wall and a field system forming part of an unenclosed settlement on the north east slope of Sharpitor, Walkhampton, West Devon		
DESIGNATION:	Scheduled Monument	LIST ENTRY NUMBER:	1007435
CONDITION:	Generally unsatisfactory with major localised problems	TREND:	Declining
PRINCIPAL VULNERABILITY:	Plant growth	NEW ENTRY?:	No
OWNER TYPE:	Utility	CONTACT:	Andy Crabb 01626 832093
SITE NAME:	Enclosure and stone hut circle 320 metres north east of Sharpitor forming part of a stone hut circle settlement, Walkhampton, West Devon		
DESIGNATION:	Scheduled Monument	LIST ENTRY NUMBER:	1007434
CONDITION:	Generally unsatisfactory with major localised problems	TREND:	Declining
PRINCIPAL VULNERABILITY:	Plant growth	NEW ENTRY?:	No
OWNER TYPE:	Utility	CONTACT:	Andy Crabb 01626 832093
SITE NAME:	Enclosure and stone hut circle 700 metres west of Sharpitor, Walkhampton, West Devon		
DESIGNATION:	Scheduled Monument	LIST ENTRY NUMBER:	1019590
CONDITION:	Generally satisfactory but with significant localised problems	TREND:	Declining
PRINCIPAL VULNERABILITY:	Plant growth	NEW ENTRY?:	No
OWNER TYPE:	Private	CONTACT:	Andy Crabb 01626 832093
SITE NAME:	Medieval settlement on Peek Hill, 240 metres and 280 metres north east of Lowery Tor, Walkhampton, West Devon		
DESIGNATION:	Scheduled Monument	LIST ENTRY NUMBER:	1020237
CONDITION:	Generally satisfactory but with significant localised problems	TREND:	Declining
PRINCIPAL VULNERABILITY:	Plant growth	NEW ENTRY?:	No
OWNER TYPE:	Utility	CONTACT:	Andy Crabb 01626 832093
SITE NAME:	Prehistoric coaxial field system and cairns, an historic enclosure and part of RAF Sharpitor, situated on and around Peek Hill, Walkhampton, West Devon		
DESIGNATION:	Scheduled Monument	LIST ENTRY NUMBER:	1020238
CONDITION:	Generally satisfactory but with significant localised problems	TREND:	Declining
PRINCIPAL VULNERABILITY:	Plant growth	NEW ENTRY?:	No
OWNER TYPE:	Mixed, multiple owners	CONTACT:	Andy Crabb 01626 832093
SITE NAME:	Round cairn 340 metres ESE of Norsworthy Bridge, Walkhampton, West Devon		
DESIGNATION:	Scheduled Monument	LIST ENTRY NUMBER:	1008651
CONDITION:	Generally unsatisfactory with major localised problems	TREND:	Declining
PRINCIPAL VULNERABILITY:	Plant growth	NEW ENTRY?:	No
OWNER TYPE:	Utility	CONTACT:	Andy Crabb 01626 832093

PRIORITY CATEGORIES

- A** Immediate risk of further rapid deterioration or loss of fabric; no solution agreed.
B Immediate risk of further rapid deterioration or loss of fabric; solution agreed but not yet implemented.
C Slow decay; no solution agreed.

- D** Slow decay; solution agreed but not yet implemented.
E Under repair or in fair to good repair, but no user identified; or under threat of vacancy with no obvious new user (applicable only to buildings capable of beneficial use).

- F** Repair scheme in progress and (where applicable) end use or user identified; or functionally redundant buildings with new use agreed but not yet implemented.

NOTE
 Last year's priority category is shown in brackets (otherwise, New Entry is noted).

ABBREVIATIONS

CA	Conservation Area
LB	Listed Building
LPA	Local Planning Authority
NP	National Park
RPG	Registered Park and Garden
SM	Scheduled Monument
UA	Unitary Authority
WHS	World Heritage Site

SITE NAME:	Stone alignment, two round cairns and a length of Walkhampton Common reave lying in a valley between Sharpitor and Leeden Tor, Walkhampton, West Devon		
DESIGNATION:	Scheduled Monument	LIST ENTRY NUMBER:	1007433
CONDITION:	Generally satisfactory but with significant localised problems	TREND:	Declining
PRINCIPAL VULNERABILITY:	Plant growth	NEW ENTRY?:	No
OWNER TYPE:	Mixed, multiple owners	CONTACT:	Andy Crabb 01626 832093
SITE NAME:	Stone hut circle 155 metres east of Sharpitor, Walkhampton, West Devon		
DESIGNATION:	Scheduled Monument	LIST ENTRY NUMBER:	1007421
CONDITION:	Generally satisfactory but with significant localised problems	TREND:	Declining
PRINCIPAL VULNERABILITY:	Plant growth	NEW ENTRY?:	No
OWNER TYPE:	Charity (non-heritage)	CONTACT:	Andy Crabb 01626 832093
SITE NAME:	Stone hut circle 240 metres south of Down Tor, Walkhampton, West Devon		
DESIGNATION:	Scheduled Monument	LIST ENTRY NUMBER:	1008641
CONDITION:	Generally satisfactory but with significant localised problems	TREND:	Declining
PRINCIPAL VULNERABILITY:	Plant growth	NEW ENTRY?:	No
OWNER TYPE:	Utility	CONTACT:	Andy Crabb 01626 832093
SITE NAME:	Stone hut circle 315 metres north east of Sharpitor forming part of a stone hut circle settlement, Walkhampton, West Devon		
DESIGNATION:	Scheduled Monument	LIST ENTRY NUMBER:	1007436
CONDITION:	Generally satisfactory but with significant localised problems	TREND:	Declining
PRINCIPAL VULNERABILITY:	Plant growth	NEW ENTRY?:	No
OWNER TYPE:	Utility	CONTACT:	Andy Crabb 01626 832093
SITE NAME:	Stone hut circle 350 metres north east of Sharpitor forming part of a stone hut circle settlement, Walkhampton, West Devon		
DESIGNATION:	Scheduled Monument	LIST ENTRY NUMBER:	1007437
CONDITION:	Generally unsatisfactory with major localised problems	TREND:	Declining
PRINCIPAL VULNERABILITY:	Plant growth	NEW ENTRY?:	No
OWNER TYPE:	Utility	CONTACT:	Andy Crabb 01626 832093
SITE NAME:	Stone hut circle 370 metres north east of Sharpitor forming part of a stone hut circle settlement, Walkhampton, West Devon		
DESIGNATION:	Scheduled Monument	LIST ENTRY NUMBER:	1007438
CONDITION:	Generally unsatisfactory with major localised problems	TREND:	Declining
PRINCIPAL VULNERABILITY:	Plant growth	NEW ENTRY?:	No
OWNER TYPE:	Utility	CONTACT:	Andy Crabb 01626 832093
SITE NAME:	Stone hut circle settlement 250 metres east of Cuckoo Rock, Walkhampton, West Devon		
DESIGNATION:	Scheduled Monument	LIST ENTRY NUMBER:	1021057
CONDITION:	Generally satisfactory but with significant localised problems	TREND:	Declining
PRINCIPAL VULNERABILITY:	Plant growth	NEW ENTRY?:	No
OWNER TYPE:	Utility	CONTACT:	Andy Crabb 01626 832093

PRIORITY CATEGORIES

- A** Immediate risk of further rapid deterioration or loss of fabric; no solution agreed.
B Immediate risk of further rapid deterioration or loss of fabric; solution agreed but not yet implemented.
C Slow decay; no solution agreed.

- D** Slow decay; solution agreed but not yet implemented.
E Under repair or in fair to good repair, but no user identified; or under threat of vacancy with no obvious new user (applicable only to buildings capable of beneficial use).

- F** Repair scheme in progress and (where applicable) end use or user identified; or functionally redundant buildings with new use agreed but not yet implemented.

NOTE
 Last year's priority category is shown in brackets (otherwise, New Entry is noted).

ABBREVIATIONS

CA	Conservation Area
LB	Listed Building
LPA	Local Planning Authority
NP	National Park
RPG	Registered Park and Garden
SM	Scheduled Monument
UA	Unitary Authority
WHS	World Heritage Site

SITE NAME:	Stone hut circle settlement, irregular aggregate field system, two long houses and a medieval and post-medieval field system 700 metres SSW of Black Tor, Walkhampton, West Devon		
DESIGNATION:	Scheduled Monument	LIST ENTRY NUMBER:	1011170
CONDITION:	Generally satisfactory but with significant localised problems	TREND:	Declining
PRINCIPAL VULNERABILITY:	Plant growth	NEW ENTRY?:	No
OWNER TYPE:	Utility	CONTACT:	Andy Crabb 01626 832093
SITE NAME:	Tinworks and other archaeological remains in the Meavy valley at Stanlake, Black Tor, Hart Tor and Cramber Tor, Walkhampton, West Devon		
DESIGNATION:	Scheduled Monument	LIST ENTRY NUMBER:	1020129
CONDITION:	Generally satisfactory but with significant localised problems	TREND:	Declining
PRINCIPAL VULNERABILITY:	Plant growth	NEW ENTRY?:	No
OWNER TYPE:	Utility	CONTACT:	Andy Crabb 01626 832093
SITE NAME:	Two stone hut circles 570 metres south west of Down Tor, Walkhampton, West Devon		
DESIGNATION:	Scheduled Monument	LIST ENTRY NUMBER:	1019572
CONDITION:	Generally unsatisfactory with major localised problems	TREND:	Declining
PRINCIPAL VULNERABILITY:	Plant growth	NEW ENTRY?:	No
OWNER TYPE:	Utility	CONTACT:	Andy Crabb 01626 832093
SITE NAME:	Two stone hut circles, a reave, round cairn and shelter south east of Sharpitor, Walkhampton, West Devon		
DESIGNATION:	Scheduled Monument	LIST ENTRY NUMBER:	1011167
CONDITION:	Generally satisfactory but with significant localised problems	TREND:	Declining
PRINCIPAL VULNERABILITY:	Plant growth	NEW ENTRY?:	No
OWNER TYPE:	Utility	CONTACT:	Andy Crabb 01626 832093
SITE NAME:	Unenclosed stone hut circle settlement 370 metres south west of Routrundle, Walkhampton, West Devon		
DESIGNATION:	Scheduled Monument	LIST ENTRY NUMBER:	1019565
CONDITION:	Generally satisfactory but with significant localised problems	TREND:	Declining
PRINCIPAL VULNERABILITY:	Plant growth	NEW ENTRY?:	No
OWNER TYPE:	Private	CONTACT:	Andy Crabb 01626 832093
SITE NAME:	Enclosure and stone hut circle 770 metres south of Cox Tor, Whitchurch, West Devon		
DESIGNATION:	Scheduled Monument	LIST ENTRY NUMBER:	1020006
CONDITION:	Generally satisfactory but with significant localised problems	TREND:	Declining
PRINCIPAL VULNERABILITY:	Plant growth	NEW ENTRY?:	No
OWNER TYPE:	Crown	CONTACT:	Andy Crabb 01626 832093
SITE NAME:	Eluvial tin streamworks and prehistoric coaxial field system together with other archaeological remains on Whitchurch Common, Whitchurch / Peter Tavy / Sampford Spiney, West Devon		
DESIGNATION:	Scheduled Monument	LIST ENTRY NUMBER:	1020089
CONDITION:	Generally satisfactory but with significant localised problems	TREND:	Unknown
PRINCIPAL VULNERABILITY:	Plant growth	NEW ENTRY?:	No
OWNER TYPE:	Crown	CONTACT:	Andy Crabb 01626 832093

PRIORITY CATEGORIES

- A** Immediate risk of further rapid deterioration or loss of fabric; no solution agreed.
B Immediate risk of further rapid deterioration or loss of fabric; solution agreed but not yet implemented.
C Slow decay; no solution agreed.

- D** Slow decay; solution agreed but not yet implemented.
E Under repair or in fair to good repair, but no user identified; or under threat of vacancy with no obvious new user (applicable only to buildings capable of beneficial use).

- F** Repair scheme in progress and (where applicable) end use or user identified; or functionally redundant buildings with new use agreed but not yet implemented.

NOTE
 Last year's priority category is shown in brackets (otherwise, New Entry is noted).

ABBREVIATIONS

CA	Conservation Area
LB	Listed Building
LPA	Local Planning Authority
NP	National Park
RPG	Registered Park and Garden
SM	Scheduled Monument
UA	Unitary Authority
WHS	World Heritage Site

EAST DEVON



© Historic England

SITE NAME:	Poltimore House, Poltimore
DESIGNATION:	Listed Building grade II*
CONDITION:	Very bad
OCCUPANCY:	Vacant/not in use
PRIORITY CATEGORY:	A (A)
OWNER TYPE:	Charity (heritage)
LIST ENTRY NUMBER:	1098310

C16 country house with later additions. Acquired by a trust with funding from Historic England and the Local Planning Authority in 1997. Urgent works carried out in 1998 to make the building wind/weathertight. Emergency roof cover erected 2006. A feasibility study was undertaken 2007 with grant-aid from Architectural Heritage Fund and Historic England. Historic England is offering technical advice to the trust to help find a repair solution for the house, but as of 2017 a comprehensive plan is still required.

Contact: Annie Evans 0117 975 1308



© Historic England

SITE NAME:	Stable block at Bishop's Court, Clyst St Mary, Sowton
DESIGNATION:	Listed Building grade I
CONDITION:	Very bad
OCCUPANCY:	Vacant/not in use
PRIORITY CATEGORY:	C (C)
OWNER TYPE:	Private
LIST ENTRY NUMBER:	1333998

Large mid-C14 barn with arch-braced base-cruck roof of seven bays, and long early C16 range of stables. The site is unused with a temporary corrugated roof. The owners undertook a Historic England grant-aided feasibility study into potential uses, completed 2011.

Contact: Sarah Ball 0117 975 0666



© Historic England

SITE NAME:	Tithe barn at Bishop's Court, Sowton
DESIGNATION:	Listed Building grade I
CONDITION:	Very bad
OCCUPANCY:	Vacant/not in use
PRIORITY CATEGORY:	C (C)
OWNER TYPE:	Private
LIST ENTRY NUMBER:	1164637

Long early C16 range of stables attached to Bishop's Court tithe barn. Site is not in use. Historic England funded a feasibility study, which was completed in 2011.

Contact: Sarah Ball 0117 975 0666




© Historic England

SITE NAME:	Church of St Michael and All Angels, Awliscombe
DESIGNATION:	Listed Place of Worship grade I
CONDITION:	Poor
PRIORITY CATEGORY:	C (C)
OWNER TYPE:	Religious organisation
LIST ENTRY NUMBER:	1098097

Parish church. Largely late C15/early C16, mostly rebuilt in 1846 by Robert Medley Fulford. Mostly local flint with Beerstone dressings and a slate roof. Medieval and C19 features. Tower roof and valley gutter in a poor condition. Some other minor areas of concern.

Contact: Annie Evans 0117 975 1308



© Historic England

SITE NAME:	Church of St Andrew, Church Street, Chardstock
DESIGNATION:	Listed Place of Worship grade II*, CA
CONDITION:	Poor
PRIORITY CATEGORY:	C (C)
OWNER TYPE:	Religious organisation
LIST ENTRY NUMBER:	1333540

Large parish church, mainly C19. Rainwater system needs complete overhauling. South-facing gables and valley gutters need work. Green mould in south transept at high level and the building is damp with poor stonework. The building has been subject to heritage crime.

Contact: Annie Evans 0117 975 1308

PRIORITY CATEGORIES

- A** Immediate risk of further rapid deterioration or loss of fabric; no solution agreed.
B Immediate risk of further rapid deterioration or loss of fabric; solution agreed but not yet implemented.
C Slow decay; no solution agreed.

- D** Slow decay; solution agreed but not yet implemented.
E Under repair or in fair to good repair, but no user identified; or under threat of vacancy with no obvious new user (applicable only to buildings capable of beneficial use).

- F** Repair scheme in progress and (where applicable) end use or user identified; or functionally redundant buildings with new use agreed but not yet implemented.

NOTE
 Last year's priority category is shown in brackets (otherwise, New Entry is noted).

ABBREVIATIONS

CA	Conservation Area
LB	Listed Building
LPA	Local Planning Authority
NP	National Park
RPG	Registered Park and Garden
SM	Scheduled Monument
UA	Unitary Authority
WHS	World Heritage Site



© Historic England

SITE NAME:	Church of Holy Trinity, Dunkeswell
DESIGNATION:	Listed Place of Worship grade II, SM
CONDITION:	Poor
PRIORITY CATEGORY:	C (C)
OWNER TYPE:	Religious organisation
LIST ENTRY NUMBER:	1308999

Parish church, built on the site of Dunkeswell Abbey Church in 1842. Local stone and flint rubble with Hamstone dressings and detail and a slate roof. The roofs have had substantial leaks which have caused significant water ingress. This has damaged the internal plaster. The congregation reroofed the church in 2015, but considerable interior work is still required and glazing is also in poor condition. Discussions over the future of the church are underway with the Dunkeswell Abbey Preservation Trust.

Contact: Annie Evans 0117 975 1308



© Historic England

SITE NAME:	Church of St Michael, Honiton
DESIGNATION:	Listed Place of Worship grade II*
CONDITION:	Poor
PRIORITY CATEGORY:	C (C)
OWNER TYPE:	Religious organisation
LIST ENTRY NUMBER:	1306112

Former parish church, now chapel-of-ease. Dates mainly from late C15. Interior destroyed by fire and rebuilt 1912. Metal corroding internally in arcaded capital heads. As of May 2017 the church has been closed pending a decision on the future of the building.

Contact: Annie Evans 0117 975 1308



© Historic England

SITE NAME:	Church of St Paul, High Street, Honiton
DESIGNATION:	Listed Place of Worship grade II, CA
CONDITION:	Poor
PRIORITY CATEGORY:	C (C)
OWNER TYPE:	Religious organisation
LIST ENTRY NUMBER:	1116954

Parish church. Completed 1838 by architect Charles Fowler. Romanesque style with apse. Seven bays with round-arched aisle and clerestory windows. Galleries. Restored 1849. Stone and plaster falling internally. Beerstone hoodmoulds are cement on nails which is causing decay problems. Windows are in need of repair and there are cracks in the tower.

Contact: Annie Evans 0117 975 1308



© Historic England

SITE NAME:	Church of St Michael, Church Hill, Otterton
DESIGNATION:	Listed Place of Worship grade II*, CA
CONDITION:	Poor
PRIORITY CATEGORY:	D (D)
OWNER TYPE:	Religious organisation
LIST ENTRY NUMBER:	1281083

There are some significant problems with the roofs (many slipped, missing or broken tiles). The design of the gutters has led to widespread saturation of the wall heads, and this in turn has led to large areas of salt presence and mould growth in the interior of the church. The church has been awarded a Heritage Lottery Fund Grant for Places of Worship for roof repairs, and the work is due to be completed at the end of 2017.

Contact: Annie Evans 0117 975 1308

SITE NAME:	Newenham Abbey, Axminster	LIST ENTRY NUMBER:	1011671
DESIGNATION:	Scheduled Monument, 3 LBs	TREND:	Declining
CONDITION:	Extensive significant problems	NEW ENTRY?:	No
PRINCIPAL VULNERABILITY:	Arable ploughing	CONTACT:	Charlotte Russell 01271 831505
OWNER TYPE:	Private, multiple owners		

SITE NAME:	Trinity Beacon, Axminster	LIST ENTRY NUMBER:	1017950
DESIGNATION:	Scheduled Monument	TREND:	Declining
CONDITION:	Generally satisfactory but with significant localised problems	NEW ENTRY?:	No
PRINCIPAL VULNERABILITY:	Scrub/tree growth	CONTACT:	Charlotte Russell 01271 831505
OWNER TYPE:	Private, multiple owners		

PRIORITY CATEGORIES

- A** Immediate risk of further rapid deterioration or loss of fabric; no solution agreed.
- B** Immediate risk of further rapid deterioration or loss of fabric; solution agreed but not yet implemented.
- C** Slow decay; no solution agreed.
- D** Slow decay; solution agreed but not yet implemented.
- E** Under repair or in fair to good repair, but no user identified; or under threat of vacancy with no obvious new user (applicable only to buildings capable of beneficial use).
- F** Repair scheme in progress and (where applicable) end use or user identified; or functionally redundant buildings with new use agreed but not yet implemented.

NOTE
Last year's priority category is shown in brackets (otherwise, New Entry is noted).

ABBREVIATIONS

CA	Conservation Area
LB	Listed Building
LPA	Local Planning Authority
NP	National Park
RPG	Registered Park and Garden
SM	Scheduled Monument
UA	Unitary Authority
WHS	World Heritage Site

SITE NAME:	Hawkesdown Camp and associated outwork, Axmouth		
DESIGNATION:	Scheduled Monument	LIST ENTRY NUMBER:	1017775
CONDITION:	Generally satisfactory but with significant localised problems	TREND:	Stable
PRINCIPAL VULNERABILITY:	Forestry	NEW ENTRY?:	No
OWNER TYPE:	Private	CONTACT:	Charlotte Russell 01271 831505
SITE NAME:	Bowl barrow 400 metres north east of Common Farm, Aylesbeare		
DESIGNATION:	Scheduled Monument	LIST ENTRY NUMBER:	1017770
CONDITION:	Extensive significant problems	TREND:	Declining
PRINCIPAL VULNERABILITY:	Other	NEW ENTRY?:	No
OWNER TYPE:	Private	CONTACT:	Charlotte Russell 01271 831505
SITE NAME:	Bowl barrow 210 metres north east of Starved Oak Cross, Brampford Speke		
DESIGNATION:	Scheduled Monument	LIST ENTRY NUMBER:	1010633
CONDITION:	Extensive significant problems	TREND:	Declining
PRINCIPAL VULNERABILITY:	Arable ploughing	NEW ENTRY?:	No
OWNER TYPE:	Private, multiple owners	CONTACT:	Charlotte Russell 01271 831505
SITE NAME:	Bowl barrow in Long Plantation, 610 metres north east of Starved Oak Cross, Brampford Speke		
DESIGNATION:	Scheduled Monument	LIST ENTRY NUMBER:	1010636
CONDITION:	Extensive significant problems	TREND:	Declining
PRINCIPAL VULNERABILITY:	Animal burrowing - extensive	NEW ENTRY?:	No
OWNER TYPE:	Private, multiple owners	CONTACT:	Charlotte Russell 01271 831505
SITE NAME:	Bowl barrow in Long Plantation, 680 metres north east of Starved Oak Cross, Brampford Speke		
DESIGNATION:	Scheduled Monument	LIST ENTRY NUMBER:	1010634
CONDITION:	Extensive significant problems	TREND:	Declining
PRINCIPAL VULNERABILITY:	Animal burrowing - extensive	NEW ENTRY?:	No
OWNER TYPE:	Private, multiple owners	CONTACT:	Charlotte Russell 01271 831505
SITE NAME:	Bowl barrow 320 metres north east of Starved Oak Cross, Brampford Speke / Upton Pyne		
DESIGNATION:	Scheduled Monument	LIST ENTRY NUMBER:	1010632
CONDITION:	Extensive significant problems	TREND:	Declining
PRINCIPAL VULNERABILITY:	Arable ploughing	NEW ENTRY?:	No
OWNER TYPE:	Private, multiple owners	CONTACT:	Charlotte Russell 01271 831505
SITE NAME:	Dunkeswell Abbey, Dunkeswell		
DESIGNATION:	Scheduled Monument and Listed Building grade II, 3 LBs	LIST ENTRY NUMBER:	1009303 and 1098253
CONDITION:	Extensive significant problems	TREND:	Declining
PRINCIPAL VULNERABILITY:	Scrub/tree growth	NEW ENTRY?:	Yes
OWNER TYPE:	Utility	CONTACT:	Charlotte Russell 01271 831505

PRIORITY CATEGORIES

- A** Immediate risk of further rapid deterioration or loss of fabric; no solution agreed.
B Immediate risk of further rapid deterioration or loss of fabric; solution agreed but not yet implemented.
C Slow decay; no solution agreed.

- D** Slow decay; solution agreed but not yet implemented.
E Under repair or in fair to good repair, but no user identified; or under threat of vacancy with no obvious new user (applicable only to buildings capable of beneficial use).

- F** Repair scheme in progress and (where applicable) end use or user identified; or functionally redundant buildings with new use agreed but not yet implemented.

NOTE
 Last year's priority category is shown in brackets (otherwise, New Entry is noted).

ABBREVIATIONS

CA	Conservation Area
LB	Listed Building
LPA	Local Planning Authority
NP	National Park
RPG	Registered Park and Garden
SM	Scheduled Monument
UA	Unitary Authority
WHS	World Heritage Site

SITE NAME:	Two bowl barrows at Big Wood, 580 metres south west and 470 metres south of Moorland Cottage, Exmouth		
DESIGNATION:	Scheduled Monument	LIST ENTRY NUMBER:	1017949
CONDITION:	Generally satisfactory but with significant localised problems	TREND:	Declining
PRINCIPAL VULNERABILITY:	Forestry	NEW ENTRY?:	No
OWNER TYPE:	Mixed, multiple owners	CONTACT:	Charlotte Russell 01271 831505
SITE NAME:	Round barrow cemetery on Broad Down, Farway / Southleigh		
DESIGNATION:	Scheduled Monument	LIST ENTRY NUMBER:	1017642
CONDITION:	Extensive significant problems	TREND:	Improving
PRINCIPAL VULNERABILITY:	Deterioration - in need of management	NEW ENTRY?:	No
OWNER TYPE:	Mixed, multiple owners	CONTACT:	Charlotte Russell 01271 831505
SITE NAME:	A bowl barrow 370 metres WNW of Ring-in-the-Mire, forming part of a round barrow cemetery on Gittisham Hill, Gittisham		
DESIGNATION:	Scheduled Monument	LIST ENTRY NUMBER:	1014249
CONDITION:	Generally unsatisfactory with major localised problems	TREND:	Declining
PRINCIPAL VULNERABILITY:	Plant growth	NEW ENTRY?:	No
OWNER TYPE:	Private	CONTACT:	Charlotte Russell 01271 831505
SITE NAME:	A bowl barrow 460 metres NNW of Ring-in-the-Mire, forming part of a round barrow cemetery on Gittisham Hill, Gittisham		
DESIGNATION:	Scheduled Monument	LIST ENTRY NUMBER:	1014248
CONDITION:	Generally satisfactory but with significant localised problems	TREND:	Declining
PRINCIPAL VULNERABILITY:	Plant growth	NEW ENTRY?:	No
OWNER TYPE:	Private	CONTACT:	Charlotte Russell 01271 831505
SITE NAME:	A bowl barrow 500 metres WNW of Ring-in-the-Mire, forming part of a round barrow cemetery on Gittisham Hill, Gittisham		
DESIGNATION:	Scheduled Monument	LIST ENTRY NUMBER:	1014250
CONDITION:	Extensive significant problems	TREND:	Declining
PRINCIPAL VULNERABILITY:	Plant growth	NEW ENTRY?:	No
OWNER TYPE:	Private	CONTACT:	Charlotte Russell 01271 831505
SITE NAME:	A bowl barrow 570 metres NNE of Putts Corner, forming part of a round barrow cemetery on Gittisham Hill, Gittisham		
DESIGNATION:	Scheduled Monument	LIST ENTRY NUMBER:	1014254
CONDITION:	Generally unsatisfactory with major localised problems	TREND:	Declining
PRINCIPAL VULNERABILITY:	Plant growth	NEW ENTRY?:	No
OWNER TYPE:	Private	CONTACT:	Charlotte Russell 01271 831505
SITE NAME:	A cairn 450 metres WNW of Putts Corner, forming part of a round barrow cemetery on Gittisham Hill, Gittisham		
DESIGNATION:	Scheduled Monument	LIST ENTRY NUMBER:	1014255
CONDITION:	Generally unsatisfactory with major localised problems	TREND:	Declining
PRINCIPAL VULNERABILITY:	Scrub/tree growth	NEW ENTRY?:	No
OWNER TYPE:	Commercial company	CONTACT:	Charlotte Russell 01271 831505

PRIORITY CATEGORIES

- A** Immediate risk of further rapid deterioration or loss of fabric; no solution agreed.
B Immediate risk of further rapid deterioration or loss of fabric; solution agreed but not yet implemented.
C Slow decay; no solution agreed.

- D** Slow decay; solution agreed but not yet implemented.
E Under repair or in fair to good repair, but no user identified; or under threat of vacancy with no obvious new user (applicable only to buildings capable of beneficial use).

- F** Repair scheme in progress and (where applicable) end use or user identified; or functionally redundant buildings with new use agreed but not yet implemented.

NOTE
 Last year's priority category is shown in brackets (otherwise, New Entry is noted).

ABBREVIATIONS

CA	Conservation Area
LB	Listed Building
LPA	Local Planning Authority
NP	National Park
RPG	Registered Park and Garden
SM	Scheduled Monument
UA	Unitary Authority
WHS	World Heritage Site

SITE NAME:	A ring cairn and bowl barrow 54 metres NNE of Putts Corner, forming part of a round barrow cemetery on Gittisham Hill, Gittisham		
DESIGNATION:	Scheduled Monument	LIST ENTRY NUMBER:	1014253
CONDITION:	Generally unsatisfactory with major localised problems	TREND:	Declining
PRINCIPAL VULNERABILITY:	Scrub/tree growth	NEW ENTRY?:	No
OWNER TYPE:	Private	CONTACT:	Charlotte Russell 01271 831505
SITE NAME:	A bowl barrow 420 metres NNW of Ring-in-the-Mire, forming part of a round barrow cemetery on Gittisham Hill, Gittisham / Honiton		
DESIGNATION:	Scheduled Monument	LIST ENTRY NUMBER:	1014247
CONDITION:	Generally unsatisfactory with major localised problems	TREND:	Declining
PRINCIPAL VULNERABILITY:	Scrub/tree growth	NEW ENTRY?:	No
OWNER TYPE:	Private	CONTACT:	Charlotte Russell 01271 831505
SITE NAME:	Two bowl barrows, 220 metres ESE of Putts Corner, forming part of a round barrow cemetery on Gittisham Hill, Gittisham / Sidmouth		
DESIGNATION:	Scheduled Monument	LIST ENTRY NUMBER:	1014251
CONDITION:	Generally satisfactory but with significant localised problems	TREND:	Declining
PRINCIPAL VULNERABILITY:	Scrub/tree growth	NEW ENTRY?:	No
OWNER TYPE:	Mixed, multiple owners	CONTACT:	Charlotte Russell 01271 831505
SITE NAME:	Membury Castle, Membury		
DESIGNATION:	Scheduled Monument	LIST ENTRY NUMBER:	1017951
CONDITION:	Extensive significant problems	TREND:	Declining
PRINCIPAL VULNERABILITY:	Plant growth	NEW ENTRY?:	No
OWNER TYPE:	Mixed, multiple owners	CONTACT:	Charlotte Russell 01271 831505
SITE NAME:	Cursus, long mortuary enclosure, ring ditch and other associated cropmarks 700 metres east of Netherexe Barton, Nether Exe		
DESIGNATION:	Scheduled Monument	LIST ENTRY NUMBER:	1014144
CONDITION:	Extensive significant problems	TREND:	Declining
PRINCIPAL VULNERABILITY:	Arable ploughing	NEW ENTRY?:	Yes
OWNER TYPE:	Private	CONTACT:	Charlotte Russell 01271 831505
SITE NAME:	Two bowl barrows north of Green Lane, 430 metres and 330 metres west of Rewe Cross, Nether Exe		
DESIGNATION:	Scheduled Monument	LIST ENTRY NUMBER:	1016565
CONDITION:	Extensive significant problems	TREND:	Declining
PRINCIPAL VULNERABILITY:	Arable ploughing	NEW ENTRY?:	No
OWNER TYPE:	Private	CONTACT:	Charlotte Russell 01271 831505
SITE NAME:	Belbury Castle, Ottery St. Mary		
DESIGNATION:	Scheduled Monument	LIST ENTRY NUMBER:	1017774
CONDITION:	Unknown	TREND:	Unknown
PRINCIPAL VULNERABILITY:	Scrub/tree growth	NEW ENTRY?:	No
OWNER TYPE:	Private	CONTACT:	Charlotte Russell 01271 831505

PRIORITY CATEGORIES

- A** Immediate risk of further rapid deterioration or loss of fabric; no solution agreed.
- B** Immediate risk of further rapid deterioration or loss of fabric; solution agreed but not yet implemented.
- C** Slow decay; no solution agreed.
- D** Slow decay; solution agreed but not yet implemented.
- E** Under repair or in fair to good repair, but no user identified; or under threat of vacancy with no obvious new user (applicable only to buildings capable of beneficial use).
- F** Repair scheme in progress and (where applicable) end use or user identified; or functionally redundant buildings with new use agreed but not yet implemented.

NOTE
Last year's priority category is shown in brackets (otherwise, New Entry is noted).

ABBREVIATIONS

CA	Conservation Area
LB	Listed Building
LPA	Local Planning Authority
NP	National Park
RPG	Registered Park and Garden
SM	Scheduled Monument
UA	Unitary Authority
WHS	World Heritage Site

SITE NAME:	A bowl barrow 120 metres south west of Ring-in-the-Mire, forming part of a round barrow cemetery on Gittisham Hill, Sidmouth		
DESIGNATION:	Scheduled Monument	LIST ENTRY NUMBER:	1014246
CONDITION:	Generally unsatisfactory with major localised problems	TREND:	Declining
PRINCIPAL VULNERABILITY:	Plant growth	NEW ENTRY?:	No
OWNER TYPE:	Private	CONTACT:	Charlotte Russell 01271 831505
SITE NAME:	Cross ridge dyke extending north and south of The Three Horse Shoes Inn, Southleigh / Branscombe		
DESIGNATION:	Scheduled Monument	LIST ENTRY NUMBER:	1017771
CONDITION:	Extensive significant problems	TREND:	Declining
PRINCIPAL VULNERABILITY:	Arable ploughing	NEW ENTRY?:	No
OWNER TYPE:	Private, multiple owners	CONTACT:	Charlotte Russell 01271 831505
SITE NAME:	Stockland Great Castle, Stockland		
DESIGNATION:	Scheduled Monument	LIST ENTRY NUMBER:	1017952
CONDITION:	Extensive significant problems	TREND:	Declining
PRINCIPAL VULNERABILITY:	Arable ploughing	NEW ENTRY?:	No
OWNER TYPE:	Mixed, multiple owners	CONTACT:	Charlotte Russell 01271 831505
SITE NAME:	Bowl barrow 470 metres east of Fortescue, Stoke Canon		
DESIGNATION:	Scheduled Monument	LIST ENTRY NUMBER:	1016564
CONDITION:	Extensive significant problems	TREND:	Declining
PRINCIPAL VULNERABILITY:	Arable ploughing	NEW ENTRY?:	No
OWNER TYPE:	Mixed, multiple owners	CONTACT:	Charlotte Russell 01271 831505
SITE NAME:	Roman villa 300 yards (270 metres) SSW of Holcombe Farm, Uplyme		
DESIGNATION:	Scheduled Monument	LIST ENTRY NUMBER:	1002558
CONDITION:	Extensive significant problems	TREND:	Declining
PRINCIPAL VULNERABILITY:	Other	NEW ENTRY?:	No
OWNER TYPE:	Private	CONTACT:	Charlotte Russell 01271 831505
SITE NAME:	Bowl barrow 280 metres NNE of Starved Oak Cross, Upton Pyne		
DESIGNATION:	Scheduled Monument	LIST ENTRY NUMBER:	1010638
CONDITION:	Extensive significant problems	TREND:	Declining
PRINCIPAL VULNERABILITY:	Arable ploughing	NEW ENTRY?:	No
OWNER TYPE:	Private, multiple owners	CONTACT:	Charlotte Russell 01271 831505
SITE NAME:	Bowl barrow 300 metres SSE of Stevenstone Farm, Upton Pyne		
DESIGNATION:	Scheduled Monument	LIST ENTRY NUMBER:	1015973
CONDITION:	Extensive significant problems	TREND:	Declining
PRINCIPAL VULNERABILITY:	Arable ploughing	NEW ENTRY?:	No
OWNER TYPE:	Private, multiple owners	CONTACT:	Charlotte Russell 01271 831505
SITE NAME:	Bowl barrow 350 metres NNE of Starved Oak Cross, Upton Pyne		
DESIGNATION:	Scheduled Monument	LIST ENTRY NUMBER:	1010639
CONDITION:	Extensive significant problems	TREND:	Declining
PRINCIPAL VULNERABILITY:	Arable ploughing	NEW ENTRY?:	No
OWNER TYPE:	Private, multiple owners	CONTACT:	Charlotte Russell 01271 831505

PRIORITY CATEGORIES

- A** Immediate risk of further rapid deterioration or loss of fabric; no solution agreed.
B Immediate risk of further rapid deterioration or loss of fabric; solution agreed but not yet implemented.
C Slow decay; no solution agreed.

- D** Slow decay; solution agreed but not yet implemented.
E Under repair or in fair to good repair, but no user identified; or under threat of vacancy with no obvious new user (applicable only to buildings capable of beneficial use).

- F** Repair scheme in progress and (where applicable) end use or user identified; or functionally redundant buildings with new use agreed but not yet implemented.

NOTE
 Last year's priority category is shown in brackets (otherwise, New Entry is noted).

ABBREVIATIONS

CA	Conservation Area
LB	Listed Building
LPA	Local Planning Authority
NP	National Park
RPG	Registered Park and Garden
SM	Scheduled Monument
UA	Unitary Authority
WHS	World Heritage Site

SITE NAME:	Bowl barrow 450 metres SSE of Stevenstone Farm, Upton Pyne		
DESIGNATION:	Scheduled Monument	LIST ENTRY NUMBER:	1015974
CONDITION:	Extensive significant problems	TREND:	Declining
PRINCIPAL VULNERABILITY:	Arable ploughing	NEW ENTRY?:	No
OWNER TYPE:	Private, multiple owners	CONTACT:	Charlotte Russell 01271 831505

SITE NAME:	Earthwork enclosure 330 yards (300 metres) south west of Three Horse Shoes Inn, Upton Pyne		
DESIGNATION:	Scheduled Monument	LIST ENTRY NUMBER:	1002645
CONDITION:	Extensive significant problems	TREND:	Declining
PRINCIPAL VULNERABILITY:	Other	NEW ENTRY?:	No
OWNER TYPE:	Private	CONTACT:	Charlotte Russell 01271 831505

SITE NAME:	Two bowl barrows, 350 metres south of Stevenstone Farm, Upton Pyne		
DESIGNATION:	Scheduled Monument	LIST ENTRY NUMBER:	1010631
CONDITION:	Extensive significant problems	TREND:	Declining
PRINCIPAL VULNERABILITY:	Arable ploughing	NEW ENTRY?:	No
OWNER TYPE:	Private, multiple owners	CONTACT:	Charlotte Russell 01271 831505

SITE NAME:	Castle Hill, Widworthy		
DESIGNATION:	Scheduled Monument	LIST ENTRY NUMBER:	1017477
CONDITION:	Generally satisfactory but with significant localised problems	TREND:	Improving
PRINCIPAL VULNERABILITY:	Scrub/tree growth	NEW ENTRY?:	No
OWNER TYPE:	Private, multiple owners	CONTACT:	Charlotte Russell 01271 831505

SITE NAME:	Woodbury Castle, Woodbury		
DESIGNATION:	Scheduled Monument	LIST ENTRY NUMBER:	1003862
CONDITION:	Extensive significant problems	TREND:	Declining
PRINCIPAL VULNERABILITY:	Visitor erosion - extensive	NEW ENTRY?:	No
OWNER TYPE:	Commercial company	CONTACT:	Charlotte Russell 01271 831505



© James Carter

SITE NAME:	Bicton, Bicton / Colaton Raleigh	C18 and C19 country house estate developed from earlier manor. Extensive park, important gardens and arboretum. Registered park in three main ownerships. The core of the site, including the principal house, has been developed in the post-war era as a land-based college. Continuous pressure for development as the college has expanded has tended to erode the integrity of the designed landscape. The absence of a masterplan to guide and inform development remains a major cause for concern.
DESIGNATION:	Registered Park and Garden grade I, 19 LBs, SM	
CONDITION:	Generally unsatisfactory with major localised problems	
VULNERABILITY:	High	
TREND:	Stable	
NEW ENTRY?:	No	
OWNER TYPE:	Mixed, multiple owners	
LIST ENTRY NUMBER:	1000338	
		Contact: Kim Auston 0117 975 0696

PRIORITY CATEGORIES

- A** Immediate risk of further rapid deterioration or loss of fabric; no solution agreed.
- B** Immediate risk of further rapid deterioration or loss of fabric; solution agreed but not yet implemented.
- C** Slow decay; no solution agreed.
- D** Slow decay; solution agreed but not yet implemented.
- E** Under repair or in fair to good repair, but no user identified; or under threat of vacancy with no obvious new user (applicable only to buildings capable of beneficial use).
- F** Repair scheme in progress and (where applicable) end use or user identified; or functionally redundant buildings with new use agreed but not yet implemented.

NOTE
Last year's priority category is shown in brackets (otherwise, New Entry is noted).

ABBREVIATIONS

CA	Conservation Area
LB	Listed Building
LPA	Local Planning Authority
NP	National Park
RPG	Registered Park and Garden
SM	Scheduled Monument
UA	Unitary Authority
WHS	World Heritage Site

EXETER



© Historic England

SITE NAME:	Church of St Thomas the Apostle, Cowick Street, Exeter
DESIGNATION:	Listed Place of Worship grade I, CA
CONDITION:	Very bad
PRIORITY CATEGORY:	B (B)
OWNER TYPE:	Religious organisation
LIST ENTRY NUMBER:	1169954

The church was largely rebuilt in 1657. The west tower, south aisle and east end of north aisle are C17. Due to poor original design and lack of maintenance, roofs were in poor condition, rainwater goods had failed and water penetrated parapet walls and gutters damaging the structure and decorative detail. A Heritage Lottery Fund and Historic England Repair Grant for Places of Worship funded a first phase of roof repairs in 2013. The HLF GPOW scheme funded a second phase in 2015. A third phase of HLF funding to address some of the interior structural and decorative damage, is due in 2017.

Contact: Annie Evans 0117 975 1308



© Historic England

SITE NAME:	Church of St Mary Steps, West Street, Exeter
DESIGNATION:	Listed Place of Worship grade I, CA
CONDITION:	Poor
PRIORITY CATEGORY:	F (B)
OWNER TYPE:	Religious organisation
LIST ENTRY NUMBER:	1224263

C15 fabric. Restored 1868-72 by Edward Ashworth. Chancel re-ordered 1966 by Lawrence King. Nave, chancel, south west tower, south aisle and chapel, north west vestry. The church is very compact, which reflects its constricted site just within the walls of medieval Exeter. Slate roofs. Red Heavitree stone in large blocks with limestone dressings. A Heritage Lottery Fund Grant for Places of Worship is funding the repair of the tower and work is underway in 2017. A further phase of work to the roofs will be needed.

Contact: Sarah Ball 0117 975 0666

EXMOOR (NP)

SITE NAME:	Badworthy Deserted Medieval Village, Doone's Houses, Brendon, North Devon		
DESIGNATION:	Scheduled Monument	LIST ENTRY NUMBER:	1003886
CONDITION:	Extensive significant problems	TREND:	Declining
PRINCIPAL VULNERABILITY:	Plant growth	NEW ENTRY?:	No
OWNER TYPE:	Commercial company	CONTACT:	Charlotte Russell 01271 831505

SITE NAME:	Two round barrows on Cheriton Ridge, Brendon, North Devon		
DESIGNATION:	Scheduled Monument	LIST ENTRY NUMBER:	1002583
CONDITION:	Extensive significant problems	TREND:	Declining
PRINCIPAL VULNERABILITY:	Bracken	NEW ENTRY?:	No
OWNER TYPE:	Commercial company	CONTACT:	Charlotte Russell 01271 831505

SITE NAME:	Earthwork defences of Countisbury Castle promontory fort (Wind Hill), Lynton and Lynmouth, North Devon		
DESIGNATION:	Scheduled Monument	LIST ENTRY NUMBER:	1020807
CONDITION:	Generally satisfactory but with minor localised problems	TREND:	Declining
PRINCIPAL VULNERABILITY:	Plant growth	NEW ENTRY?:	No
OWNER TYPE:	Charity (heritage)	CONTACT:	Charlotte Russell 01271 831505

SITE NAME:	Standing stones on eastern edge of Furzehill Common, Lynton and Lynmouth, North Devon		
DESIGNATION:	Scheduled Monument	LIST ENTRY NUMBER:	1003300
CONDITION:	Generally unsatisfactory with major localised problems	TREND:	Declining
PRINCIPAL VULNERABILITY:	Bracken	NEW ENTRY?:	No
OWNER TYPE:	Private, multiple owners	CONTACT:	Charlotte Russell 01271 831505

PRIORITY CATEGORIES

- A** Immediate risk of further rapid deterioration or loss of fabric; no solution agreed.
- B** Immediate risk of further rapid deterioration or loss of fabric; solution agreed but not yet implemented.
- C** Slow decay; no solution agreed.
- D** Slow decay; solution agreed but not yet implemented.
- E** Under repair or in fair to good repair, but no user identified; or under threat of vacancy with no obvious new user (applicable only to buildings capable of beneficial use).
- F** Repair scheme in progress and (where applicable) end use or user identified; or functionally redundant buildings with new use agreed but not yet implemented.

NOTE
Last year's priority category is shown in brackets (otherwise, New Entry is noted).

ABBREVIATIONS

CA	Conservation Area
LB	Listed Building
LPA	Local Planning Authority
NP	National Park
RPG	Registered Park and Garden
SM	Scheduled Monument
UA	Unitary Authority
WHS	World Heritage Site

SITE NAME:	Two round barrows near Warcombe Water, Lynton and Lynmouth, North Devon		
DESIGNATION:	Scheduled Monument	LIST ENTRY NUMBER:	1003299
CONDITION:	Extensive significant problems	TREND:	Declining
PRINCIPAL VULNERABILITY:	Stock erosion - extensive	NEW ENTRY?:	No
OWNER TYPE:	Private	CONTACT:	Charlotte Russell 01271 831505

MID DEVON



© Historic England

SITE NAME:	The Manor House Hotel, 2, Fore Street, Cullompton
DESIGNATION:	Listed Building grade II*, CA
CONDITION:	Poor
OCCUPANCY:	Part occupied/part in use
PRIORITY CATEGORY:	F (F)
OWNER TYPE:	Commercial company
LIST ENTRY NUMBER:	1105901

Hotel in partial use, formerly early C17 merchant's house. Condition had deteriorated to the point where its structural stability caused concern for public safety, and Mid Devon District Council authorised serving a repairs notice. As of May 2017, the repairs notice served by the LPA has largely been complied with, but some making good of internal finishes remains to be done. An assessment of the condition of the roof is still awaited. The level of use of the building is also of some concern.

Contact: Jenny Chesher 0117 975 0686



© Historic England

SITE NAME:	Prescott Baptist Chapel, Cullmstock
DESIGNATION:	Listed Building grade II*
CONDITION:	Poor
OCCUPANCY:	Part occupied/part in use
PRIORITY CATEGORY:	C (C)
OWNER TYPE:	Private
LIST ENTRY NUMBER:	1147714

Simple C18 church in an isolated rural location. There are two other Baptist churches within a five mile radius which are closer to centres of population. Its physical problems are putting historic window fabric at risk, and could rapidly escalate into more serious repair problems if not remedied. The chapel has been sold and is no longer in use as a place of worship. Historic England has had discussions with the owner but work is required.

Contact: Annie Evans 0117 975 1308



© Historic England

SITE NAME:	Parish Church of St Mary the Virgin, Willand
DESIGNATION:	Listed Place of Worship grade I, CA
CONDITION:	Poor
PRIORITY CATEGORY:	C (C)
OWNER TYPE:	Religious organisation
LIST ENTRY NUMBER:	1306617

Church of C15 with C16 north aisle and some window tracery renewed in the C19. The fabric of the church is generally well maintained, but the tower suffers from damp problems and the roof and roof structure are in poor condition. A scheme of repair is under consideration in 2017.

Contact: Annie Evans 0117 975 1308

SITE NAME:	Roman fort 300 metres north east of Cudmore Farm, Bampton / Clayhanger		
DESIGNATION:	Scheduled Monument	LIST ENTRY NUMBER:	1011251
CONDITION:	Unknown	TREND:	Declining
PRINCIPAL VULNERABILITY:	Arable ploughing	NEW ENTRY?:	No
OWNER TYPE:	Private, multiple owners	CONTACT:	Andy Crabb 01626 832093

SITE NAME:	A henge, two barrows, two ring ditches, two enclosures and part of a linear feature 420 metres north west of Lower Hampson, Bow		
DESIGNATION:	Scheduled Monument	LIST ENTRY NUMBER:	1015472
CONDITION:	Generally satisfactory but with significant localised problems	TREND:	Declining
PRINCIPAL VULNERABILITY:	Arable ploughing	NEW ENTRY?:	No
OWNER TYPE:	Private	CONTACT:	Andy Crabb 01626 832093

PRIORITY CATEGORIES

- A** Immediate risk of further rapid deterioration or loss of fabric; no solution agreed.
B Immediate risk of further rapid deterioration or loss of fabric; solution agreed but not yet implemented.
C Slow decay; no solution agreed.

- D** Slow decay; solution agreed but not yet implemented.
E Under repair or in fair to good repair, but no user identified; or under threat of vacancy with no obvious new user (applicable only to buildings capable of beneficial use).

- F** Repair scheme in progress and (where applicable) end use or user identified; or functionally redundant buildings with new use agreed but not yet implemented.

NOTE
 Last year's priority category is shown in brackets (otherwise, New Entry is noted).

ABBREVIATIONS

CA	Conservation Area
LB	Listed Building
LPA	Local Planning Authority
NP	National Park
RPG	Registered Park and Garden
SM	Scheduled Monument
UA	Unitary Authority
WHS	World Heritage Site

SITE NAME:	Bowl barrow 80 metres south west of Hampson Cottage, Bow		
DESIGNATION:	Scheduled Monument	LIST ENTRY NUMBER:	1016189
CONDITION:	Extensive significant problems	TREND:	Declining
PRINCIPAL VULNERABILITY:	Arable ploughing	NEW ENTRY?:	No
OWNER TYPE:	Private	CONTACT:	Andy Crabb 01626 832093

SITE NAME:	Bowl barrow 140 metres south east of Burston Cross, Bow		
DESIGNATION:	Scheduled Monument	LIST ENTRY NUMBER:	1015471
CONDITION:	Unknown	TREND:	Unknown
PRINCIPAL VULNERABILITY:	Stock erosion - moderate	NEW ENTRY?:	No
OWNER TYPE:	Private	CONTACT:	Andy Crabb 01626 832093

SITE NAME:	Bowl barrow 220 metres south west of Hampson Cottage, Bow		
DESIGNATION:	Scheduled Monument	LIST ENTRY NUMBER:	1015474
CONDITION:	Extensive significant problems	TREND:	Declining
PRINCIPAL VULNERABILITY:	Arable ploughing	NEW ENTRY?:	No
OWNER TYPE:	Private, multiple owners	CONTACT:	Andy Crabb 01626 832093

SITE NAME:	Two bowl barrows 180 metres south west of Hampson Cottage, Bow		
DESIGNATION:	Scheduled Monument	LIST ENTRY NUMBER:	1015475
CONDITION:	Unknown	TREND:	Unknown
PRINCIPAL VULNERABILITY:	Arable ploughing	NEW ENTRY?:	No
OWNER TYPE:	Private	CONTACT:	Andy Crabb 01626 832093

SITE NAME:	Two bowl barrows 250 metres north of Natson Farm, Bow		
DESIGNATION:	Scheduled Monument	LIST ENTRY NUMBER:	1015476
CONDITION:	Extensive significant problems	TREND:	Declining
PRINCIPAL VULNERABILITY:	Arable ploughing	NEW ENTRY?:	No
OWNER TYPE:	Private	CONTACT:	Andy Crabb 01626 832093

SITE NAME:	Canonsleigh Abbey, Burescombe		
DESIGNATION:	Scheduled Monument, LB grade II, CA	LIST ENTRY NUMBER:	1003830
CONDITION:	Generally unsatisfactory with major localised problems	TREND:	Unknown
PRINCIPAL VULNERABILITY:	Other	NEW ENTRY?:	No
OWNER TYPE:	Private, multiple owners	CONTACT:	Andy Crabb 01626 832093

SITE NAME:	Posbury camp, Castle Down, Crediton Hamlets		
DESIGNATION:	Scheduled Monument	LIST ENTRY NUMBER:	1003826
CONDITION:	Generally satisfactory but with significant localised problems	TREND:	Declining
PRINCIPAL VULNERABILITY:	Plant growth	NEW ENTRY?:	No
OWNER TYPE:	Private	CONTACT:	Andy Crabb 01626 832093

SITE NAME:	Romano-British villa, Downes, near Crediton, Crediton Hamlets		
DESIGNATION:	Scheduled Monument	LIST ENTRY NUMBER:	1002668
CONDITION:	Extensive significant problems	TREND:	Declining
PRINCIPAL VULNERABILITY:	Other	NEW ENTRY?:	No
OWNER TYPE:	Private	CONTACT:	Andy Crabb 01626 832093

PRIORITY CATEGORIES

- A** Immediate risk of further rapid deterioration or loss of fabric; no solution agreed.
B Immediate risk of further rapid deterioration or loss of fabric; solution agreed but not yet implemented.
C Slow decay; no solution agreed.

- D** Slow decay; solution agreed but not yet implemented.
E Under repair or in fair to good repair, but no user identified; or under threat of vacancy with no obvious new user (applicable only to buildings capable of beneficial use).

- F** Repair scheme in progress and (where applicable) end use or user identified; or functionally redundant buildings with new use agreed but not yet implemented.

NOTE
 Last year's priority category is shown in brackets (otherwise, New Entry is noted).

ABBREVIATIONS

- CA** Conservation Area
LB Listed Building
LPA Local Planning Authority
NP National Park
RPG Registered Park and Garden
SM Scheduled Monument
UA Unitary Authority
WHS World Heritage Site

SITE NAME:	Two Roman forts and two Roman camps at St Andrew's Hill, Cullompton		
DESIGNATION:	Scheduled Monument	LIST ENTRY NUMBER:	1019543
CONDITION:	Extensive significant problems	TREND:	Declining
PRINCIPAL VULNERABILITY:	Arable ploughing	NEW ENTRY?:	No
OWNER TYPE:	Mixed, multiple owners	CONTACT:	Andy Crabb 01626 832093
SITE NAME:	Three bowl barrows 250 metres south east of Gibbet Moor Cross, Templeton		
DESIGNATION:	Scheduled Monument	LIST ENTRY NUMBER:	1017134
CONDITION:	Extensive significant problems	TREND:	Declining
PRINCIPAL VULNERABILITY:	Other	NEW ENTRY?:	No
OWNER TYPE:	Private	CONTACT:	Andy Crabb 01626 832093
SITE NAME:	Bowl barrow 260 metres north west of Putson Cross, Tiverton		
DESIGNATION:	Scheduled Monument	LIST ENTRY NUMBER:	1017132
CONDITION:	Extensive significant problems	TREND:	Declining
PRINCIPAL VULNERABILITY:	Arable ploughing	NEW ENTRY?:	No
OWNER TYPE:	Mixed, multiple owners	CONTACT:	Andy Crabb 01626 832093
SITE NAME:	Eggesford Castle, 640 metres north east of Eggesford House, Wembworthy		
DESIGNATION:	Scheduled Monument	LIST ENTRY NUMBER:	1016208
CONDITION:	Extensive significant problems	TREND:	Declining
PRINCIPAL VULNERABILITY:	Plant growth	NEW ENTRY?:	No
OWNER TYPE:	Private	CONTACT:	Andy Crabb 01626 832093
SITE NAME:	Bowl barrow 130 metres north east of Burston Cross, Zeal Monachorum		
DESIGNATION:	Scheduled Monument	LIST ENTRY NUMBER:	1015152
CONDITION:	Extensive significant problems	TREND:	Declining
PRINCIPAL VULNERABILITY:	Other	NEW ENTRY?:	No
OWNER TYPE:	Private	CONTACT:	Andy Crabb 01626 832093
SITE NAME:	Bow		
DESIGNATION:	Conservation Area, 20 LBs	NEW ENTRY?:	No
CONDITION:	Very bad	TREND:	No significant change
VULNERABILITY:	Medium	CONTACT:	Sue Warren (LPA) 01884 234264
SITE NAME:	Cullompton		
DESIGNATION:	Conservation Area, 46 LBs	NEW ENTRY?:	No
CONDITION:	Very bad	TREND:	Deteriorating
VULNERABILITY:	Low	CONTACT:	Sue Warren (LPA) 01884 234264
SITE NAME:	Tiverton		
DESIGNATION:	Conservation Area, 194 LBs, 2 SMs	NEW ENTRY?:	No
CONDITION:	Very bad	TREND:	Deteriorating
VULNERABILITY:	Low	CONTACT:	Sue Warren (LPA) 01884 234264

PRIORITY CATEGORIES

- A** Immediate risk of further rapid deterioration or loss of fabric; no solution agreed.
- B** Immediate risk of further rapid deterioration or loss of fabric; solution agreed but not yet implemented.
- C** Slow decay; no solution agreed.
- D** Slow decay; solution agreed but not yet implemented.
- E** Under repair or in fair to good repair, but no user identified; or under threat of vacancy with no obvious new user (applicable only to buildings capable of beneficial use).
- F** Repair scheme in progress and (where applicable) end use or user identified; or functionally redundant buildings with new use agreed but not yet implemented.

NOTE
Last year's priority category is shown in brackets (otherwise, New Entry is noted).

ABBREVIATIONS

CA	Conservation Area
LB	Listed Building
LPA	Local Planning Authority
NP	National Park
RPG	Registered Park and Garden
SM	Scheduled Monument
UA	Unitary Authority
WHS	World Heritage Site

NORTH DEVON



© Historic England Archive

SITE NAME:	Hall House, Bishop's Tawton
DESIGNATION:	Listed Building grade II*
CONDITION:	Poor
OCCUPANCY:	Part occupied/part in use
PRIORITY CATEGORY:	C (C)
OWNER TYPE:	Private
LIST ENTRY NUMBER:	I107730

Built c1846-50 by Philip Hardwick, with a rear range by RD Gould. The house lies within an estate, and there are several other listed structures within the vicinity. The main range is generally fair. The rear range is thought to be in very poor condition, though the roof is weathertight.

Contact: Annie Evans 0117 975 1308



© Historic England Archive

SITE NAME:	Broomham Farmhouse, King's Nympton
DESIGNATION:	Listed Building grade II*
CONDITION:	Poor
OCCUPANCY:	Part occupied/part in use
PRIORITY CATEGORY:	F (F)
OWNER TYPE:	Private
LIST ENTRY NUMBER:	I152877

Early C16 longhouse with later additions. The roof was re-thatched with Historic England grant aid in 2013. Improvements have permitted the family to return to the house, but further structural work is still required.

Contact: Annie Evans 0117 975 1308



© Historic England

SITE NAME:	Church of St James, Arlington
DESIGNATION:	Listed Place of Worship grade II*
CONDITION:	Poor
PRIORITY CATEGORY:	A (A)
OWNER TYPE:	Religious organisation
LIST ENTRY NUMBER:	I106820

Parish church. Late C15 or early C16 tower with some C19 work. Set in the landscape of Arlington Court, which is owned by the National Trust. Options are being explored by the very small congregation, possibly in conjunction with the neighbouring National Trust. As of 2017, blocked downpipes are causing significant damage and roofing repairs are also required. The congregation made an unsuccessful application to the Listed Places of Worship Roof Fund in 2016.

Contact: Annie Evans 0117 975 1308



© Historic England

SITE NAME:	Church of St Brendan, Church Hill, Brendon
DESIGNATION:	Listed Place of Worship grade II
CONDITION:	Poor
PRIORITY CATEGORY:	C (C)
OWNER TYPE:	Religious organisation
LIST ENTRY NUMBER:	I289343

Parish church. Nave, chancel and south porch of 1738, tower rebuilt 1828; the whole restored and north aisle, north transept and vestry added in 1873. Dressed and roughly dressed stone with some brick dressings to vestry, the C19 work sneaked with ashlar dressings. There are problems with the foundation beams and dampness in the tower. The gutters and drainage need repair and the external walls need repointing.

Contact: Annie Evans 0117 975 1308



© Historic England

SITE NAME:	Church of St Michael, East Anstey
DESIGNATION:	Listed Place of Worship grade II*
CONDITION:	Very bad
PRIORITY CATEGORY:	D (D)
OWNER TYPE:	Religious organisation
LIST ENTRY NUMBER:	I325768

West tower and south porch C15; nave and chancel rebuilt 1871 by Ashworth. Unrendered stone rubble with ashlar dressings. Slate roof with gables. Most of walls and all of tower pointed in cementitious mix. Widely open joints in stonework of tower. Decay and fracturing to the dressed stone of stringcourses and bell chamber windows. Interior of tower wet and stained with algae. The church was awarded a first round Heritage Lottery Fund Grant for Places of Worship in 2016 and is planning for repair work to start in 2017/18.

Contact: Annie Evans 0117 975 1308

PRIORITY CATEGORIES

- A** Immediate risk of further rapid deterioration or loss of fabric; no solution agreed.
- B** Immediate risk of further rapid deterioration or loss of fabric; solution agreed but not yet implemented.
- C** Slow decay; no solution agreed.
- D** Slow decay; solution agreed but not yet implemented.
- E** Under repair or in fair to good repair, but no user identified; or under threat of vacancy with no obvious new user (applicable only to buildings capable of beneficial use).
- F** Repair scheme in progress and (where applicable) end use or user identified; or functionally redundant buildings with new use agreed but not yet implemented.

NOTE
Last year's priority category is shown in brackets (otherwise, New Entry is noted).

ABBREVIATIONS

CA	Conservation Area
LB	Listed Building
LPA	Local Planning Authority
NP	National Park
RPG	Registered Park and Garden
SM	Scheduled Monument
UA	Unitary Authority
WHS	World Heritage Site



© Historic England

SITE NAME:	Church of St John the Baptist, East Down
DESIGNATION:	Listed Place of Worship grade II*
CONDITION:	Poor
PRIORITY CATEGORY:	A (A)
OWNER TYPE:	Religious organisation
LIST ENTRY NUMBER:	1163326

Parish church sited adjacent to the manor house. Surviving C13 fabric to tower, C15 south aisle and some C19 work. The congregation is steadily working through repairs. Roof repairs were completed under the Heritage Lottery Fund and Historic England Repair Grants for Places of Worship scheme in 2005. Tower is very damp and has structural issues with significant cracking. Condition of windows also remains poor.

Contact: Annie Evans 0117 975 1308



© Historic England

SITE NAME:	Parish Church of Holy Trinity, Church Road, Ilfracombe
DESIGNATION:	Listed Place of Worship grade I, CA
CONDITION:	Poor
PRIORITY CATEGORY:	A (A)
OWNER TYPE:	Religious organisation
LIST ENTRY NUMBER:	1208207

Large parish church. Early tower with church, enlarged in the 1320s and again in the C15. Problems with roof and gutters led to water penetration and subsequent damage of internal fabric. Congregation has been in discussions with Historic England and in 2017 is repairing the east end of the roofs with a Listed Places of Worship Roof Repairs Grant. The tower (with Norman stonework) and west end of the church, including windows with notable Kempe glass, are no better than in 2016.

Contact: Annie Evans 0117 975 1308



© Historic England

SITE NAME:	Church of St Martin, Martinhoe
DESIGNATION:	Listed Place of Worship grade II*
CONDITION:	Poor
PRIORITY CATEGORY:	C (D)
OWNER TYPE:	Religious organisation
LIST ENTRY NUMBER:	1106778

Small parish church dating from C13 with later additions. Stone rubble, tower roughly coursed, with ashlar dressings and slate roofs. Some slipped slates, cracked cement, ground gutter and rainwater goods in bad condition. Cement pointing round tower arch, blistering paint on north aisle and south wall of chancel.

Contact: Annie Evans 0117 975 1308



© Historic England

SITE NAME:	Church of St Michael, Marwood
DESIGNATION:	Listed Place of Worship grade I, CA
CONDITION:	Poor
PRIORITY CATEGORY:	C (C)
OWNER TYPE:	Religious organisation
LIST ENTRY NUMBER:	1107157

Parish church. C13 fabric to chancel with two lancets to north side and pointed south doorway. South transept with single lancet in east wall and unmoulded pointed arch into nave. Battered plinth in north aisle indicates former north transept and original cruciform plan. Cracked ridge tiles and missing slates. Rainwater goods need overhauling. Internal damp staining to walls. Bench ends with active insect infestation. Vegetation growth on stonework to tower, vestry chimney and north aisle wall. An application to the Listed Places of Worship Roof Repair Grant scheme in 2016 was unsuccessful.

Contact: Annie Evans 0117 975 1308



© Historic England

SITE NAME:	Church of St John, Satterleigh and Warleigh
DESIGNATION:	Listed Place of Worship grade II*
CONDITION:	Poor
PRIORITY CATEGORY:	A (A)
OWNER TYPE:	Religious organisation
LIST ENTRY NUMBER:	1258818

Parish church, sited in a farmyard. Damp has caused deterioration of the fabric and significant works are needed. The east end of the south aisle has cracking and there is some structural movement in the fabric.

Contact: Annie Evans 0117 975 1308

PRIORITY CATEGORIES

- A** Immediate risk of further rapid deterioration or loss of fabric; no solution agreed.
- B** Immediate risk of further rapid deterioration or loss of fabric; solution agreed but not yet implemented.
- C** Slow decay; no solution agreed.
- D** Slow decay; solution agreed but not yet implemented.
- E** Under repair or in fair to good repair, but no user identified; or under threat of vacancy with no obvious new user (applicable only to buildings capable of beneficial use).
- F** Repair scheme in progress and (where applicable) end use or user identified; or functionally redundant buildings with new use agreed but not yet implemented.

NOTE
Last year's priority category is shown in brackets (otherwise, New Entry is noted).

ABBREVIATIONS

CA	Conservation Area
LB	Listed Building
LPA	Local Planning Authority
NP	National Park
RPG	Registered Park and Garden
SM	Scheduled Monument
UA	Unitary Authority
WHS	World Heritage Site



© Historic England

SITE NAME:	Church of St Mary Magdalene, The Churchyard, South Molton
DESIGNATION:	Listed Place of Worship grade I, CA
CONDITION:	Poor
PRIORITY CATEGORY:	B (B)
OWNER TYPE:	Religious organisation
LIST ENTRY NUMBER:	1317855

Large parish church mainly C15, restored in C19. The stonework has started to decay and the roofs are in bad condition. Water ingress to the interior is causing continuing damage. In 2017, the church has been awarded a maximum Listed Places of Worship Roof Repairs Grant and is preparing for work on site. Additional funding is still required.

Contact: Annie Evans 0117 975 1308



© Historic England

SITE NAME:	Church of St Bartholomew, Stoke Rivers
DESIGNATION:	Listed Place of Worship grade I
CONDITION:	Poor
PRIORITY CATEGORY:	C (C)
OWNER TYPE:	Religious organisation
LIST ENTRY NUMBER:	1107658

Parish church. Mainly late C15 to early C16 but may be some earlier fabric. Some C18 work survives. Main restoration in 1880s and in 1905, but possibly some earlier restoration work of 1831. Stone rubble with stone dressings. Slate roofs with coped gabled ends. West tower, nave, chancel, south aisle and south porch. There has been recent work to chancel south gutter (as of March 2017) but overhaul of other rainwater goods still needed. Poor drainage. Roofs reported to be in a poor condition. Tower is damp with vegetation growth and tower internal timbers are also reported to be poor.

Contact: Annie Evans 0117 975 1308

SITE NAME:	Barnstaple Castle, Barnstaple	
DESIGNATION:	Scheduled Monument, CA	LIST ENTRY NUMBER: 1020922
CONDITION:	Generally satisfactory but with significant localised problems	TREND: Declining
PRINCIPAL VULNERABILITY:	Vandalism	NEW ENTRY?: Yes
OWNER TYPE:	Local authority	CONTACT: Charlotte Russell 01271 831505

SITE NAME:	Hillfort on Whitechapel Moors, 640 metres north east of Garliford Mill, Bishop's Nympton	
DESIGNATION:	Scheduled Monument	LIST ENTRY NUMBER: 1016214
CONDITION:	Generally satisfactory but with minor localised problems	TREND: Declining
PRINCIPAL VULNERABILITY:	Scrub/tree growth	NEW ENTRY?: No
OWNER TYPE:	Private, multiple owners	CONTACT: Charlotte Russell 01271 831505

SITE NAME:	Round barrow cemetery 210 metres south west of Hillcrest, Centery Lane, Bittadon	
DESIGNATION:	Scheduled Monument	LIST ENTRY NUMBER: 1019252
CONDITION:	Extensive significant problems	TREND: Declining
PRINCIPAL VULNERABILITY:	Arable ploughing	NEW ENTRY?: No
OWNER TYPE:	Private, multiple owners	CONTACT: Charlotte Russell 01271 831505

SITE NAME:	Round barrow cemetery 500 metres east of Little Bray Cross, Bratton Fleming	
DESIGNATION:	Scheduled Monument	LIST ENTRY NUMBER: 1017137
CONDITION:	Generally unsatisfactory with major localised problems	TREND: Declining
PRINCIPAL VULNERABILITY:	Stock erosion - extensive	NEW ENTRY?: No
OWNER TYPE:	Private, multiple owners	CONTACT: Charlotte Russell 01271 831505

PRIORITY CATEGORIES

- A** Immediate risk of further rapid deterioration or loss of fabric; no solution agreed.
- B** Immediate risk of further rapid deterioration or loss of fabric; solution agreed but not yet implemented.
- C** Slow decay; no solution agreed.
- D** Slow decay; solution agreed but not yet implemented.
- E** Under repair or in fair to good repair, but no user identified; or under threat of vacancy with no obvious new user (applicable only to buildings capable of beneficial use).
- F** Repair scheme in progress and (where applicable) end use or user identified; or functionally redundant buildings with new use agreed but not yet implemented.

NOTE
Last year's priority category is shown in brackets (otherwise, New Entry is noted).

ABBREVIATIONS

CA	Conservation Area
LB	Listed Building
LPA	Local Planning Authority
NP	National Park
RPG	Registered Park and Garden
SM	Scheduled Monument
UA	Unitary Authority
WHS	World Heritage Site

SITE NAME:	Wayside cross known as Eastacott Cross or the Stonen Hammer, Chittlehampton		
DESIGNATION:	Scheduled Monument, LB grade II	LIST ENTRY NUMBER:	1013727
CONDITION:	Generally satisfactory but with significant localised problems	TREND:	Declining
PRINCIPAL VULNERABILITY:	Vehicle damage/erosion - moderate	NEW ENTRY?:	Yes
OWNER TYPE:	Local authority	CONTACT:	Charlotte Russell 01271 831505
SITE NAME:	Bowl barrow 280 metres north east of Beacon Moor Cross, forming part of a round barrow cemetery, Chulmleigh		
DESIGNATION:	Scheduled Monument	LIST ENTRY NUMBER:	1015153
CONDITION:	Extensive significant problems	TREND:	Declining
PRINCIPAL VULNERABILITY:	Arable ploughing	NEW ENTRY?:	No
OWNER TYPE:	Private	CONTACT:	Charlotte Russell 01271 831505
SITE NAME:	Bowl barrow 330 metres east of Beacon Moor Cross, forming part of a round barrow cemetery, Chulmleigh		
DESIGNATION:	Scheduled Monument	LIST ENTRY NUMBER:	1015154
CONDITION:	Extensive significant problems	TREND:	Declining
PRINCIPAL VULNERABILITY:	Arable ploughing	NEW ENTRY?:	No
OWNER TYPE:	Private	CONTACT:	Charlotte Russell 01271 831505
SITE NAME:	Round barrow cemetery on West Burrow Moor, East Worlington		
DESIGNATION:	Scheduled Monument	LIST ENTRY NUMBER:	1016215
CONDITION:	Extensive significant problems	TREND:	Declining
PRINCIPAL VULNERABILITY:	Arable ploughing	NEW ENTRY?:	No
OWNER TYPE:	Private, multiple owners	CONTACT:	Charlotte Russell 01271 831505
SITE NAME:	Stone Row on Isley Marsh, Lower Yelland, Fremington		
DESIGNATION:	Scheduled Monument	LIST ENTRY NUMBER:	1003847
CONDITION:	Unknown	TREND:	Unknown
PRINCIPAL VULNERABILITY:	Other	NEW ENTRY?:	No
OWNER TYPE:	Charity (non-heritage)	CONTACT:	Charlotte Russell 01271 831505
SITE NAME:	Castle Roborough, Loxhore		
DESIGNATION:	Scheduled Monument	LIST ENTRY NUMBER:	1002543
CONDITION:	Extensive significant problems	TREND:	Declining
PRINCIPAL VULNERABILITY:	Plant growth	NEW ENTRY?:	No
OWNER TYPE:	Private	CONTACT:	Charlotte Russell 01271 831505
SITE NAME:	Bowl barrow 320 metres east of New Moor Cross, Molland		
DESIGNATION:	Scheduled Monument	LIST ENTRY NUMBER:	1017136
CONDITION:	Generally unsatisfactory with major localised problems	TREND:	Declining
PRINCIPAL VULNERABILITY:	Arable clipping	NEW ENTRY?:	No
OWNER TYPE:	Private	CONTACT:	Charlotte Russell 01271 831505
SITE NAME:	Hillfort 400 metres north west of Woodhouse, Queen's Nympton		
DESIGNATION:	Scheduled Monument	LIST ENTRY NUMBER:	1015463
CONDITION:	Extensive significant problems	TREND:	Declining
PRINCIPAL VULNERABILITY:	Arable ploughing	NEW ENTRY?:	No
OWNER TYPE:	Private	CONTACT:	Charlotte Russell 01271 831505

PRIORITY CATEGORIES

- A** Immediate risk of further rapid deterioration or loss of fabric; no solution agreed.
B Immediate risk of further rapid deterioration or loss of fabric; solution agreed but not yet implemented.
C Slow decay; no solution agreed.

- D** Slow decay; solution agreed but not yet implemented.
E Under repair or in fair to good repair, but no user identified; or under threat of vacancy with no obvious new user (applicable only to buildings capable of beneficial use).

- F** Repair scheme in progress and (where applicable) end use or user identified; or functionally redundant buildings with new use agreed but not yet implemented.

NOTE
 Last year's priority category is shown in brackets (otherwise, New Entry is noted).

ABBREVIATIONS

CA	Conservation Area
LB	Listed Building
LPA	Local Planning Authority
NP	National Park
RPG	Registered Park and Garden
SM	Scheduled Monument
UA	Unitary Authority
WHS	World Heritage Site

SITE NAME:	Two bowl barrows 100 metres east of Catkill Cross, Rose Ash		
DESIGNATION:	Scheduled Monument	LIST ENTRY NUMBER:	1015145
CONDITION:	Generally satisfactory but with significant localised problems	TREND:	Declining
PRINCIPAL VULNERABILITY:	Animal burrowing - moderate	NEW ENTRY?:	No
OWNER TYPE:	Private	CONTACT:	Charlotte Russell 01271 831505
SITE NAME:	Camp south of Birch Ham Wood, Stoke Rivers		
DESIGNATION:	Scheduled Monument	LIST ENTRY NUMBER:	1002533
CONDITION:	Generally satisfactory but with minor localised problems	TREND:	Declining
PRINCIPAL VULNERABILITY:	Other	NEW ENTRY?:	No
OWNER TYPE:	Private	CONTACT:	Charlotte Russell 01271 831505
SITE NAME:	Bowl barrow 225 metres south east of Elworthy Cross, Witheridge		
DESIGNATION:	Scheduled Monument	LIST ENTRY NUMBER:	1016650
CONDITION:	Generally satisfactory but with minor localised problems	TREND:	Declining
PRINCIPAL VULNERABILITY:	Scrub/tree growth	NEW ENTRY?:	No
OWNER TYPE:	Private	CONTACT:	Charlotte Russell 01271 831505
SITE NAME:	Bowl barrow 300 metres north west of Witheridge Moor Cross (west), Witheridge		
DESIGNATION:	Scheduled Monument	LIST ENTRY NUMBER:	1016652
CONDITION:	Extensive significant problems	TREND:	Declining
PRINCIPAL VULNERABILITY:	Bracken	NEW ENTRY?:	No
OWNER TYPE:	Private, multiple owners	CONTACT:	Charlotte Russell 01271 831505
SITE NAME:	Bowl barrow 610 metres south east of Elworthy Cross, Witheridge		
DESIGNATION:	Scheduled Monument	LIST ENTRY NUMBER:	1016651
CONDITION:	Extensive significant problems	TREND:	Declining
PRINCIPAL VULNERABILITY:	Bracken	NEW ENTRY?:	No
OWNER TYPE:	Private, multiple owners	CONTACT:	Charlotte Russell 01271 831505
SITE NAME:	Bowl barrow on Dart Raffe Moor lying 550 metres south west of Broadridge Farm, Witheridge		
DESIGNATION:	Scheduled Monument	LIST ENTRY NUMBER:	1015150
CONDITION:	Extensive significant problems	TREND:	Declining
PRINCIPAL VULNERABILITY:	Other	NEW ENTRY?:	No
OWNER TYPE:	Private	CONTACT:	Charlotte Russell 01271 831505
SITE NAME:	Ilfracombe		
DESIGNATION:	Conservation Area, 117 LBs	NEW ENTRY?:	No
CONDITION:	Poor	TREND:	No significant change
VULNERABILITY:	High	CONTACT:	Collette Hall (LPA) 01271 388352

PRIORITY CATEGORIES

- A** Immediate risk of further rapid deterioration or loss of fabric; no solution agreed.
- B** Immediate risk of further rapid deterioration or loss of fabric; solution agreed but not yet implemented.
- C** Slow decay; no solution agreed.
- D** Slow decay; solution agreed but not yet implemented.
- E** Under repair or in fair to good repair, but no user identified; or under threat of vacancy with no obvious new user (applicable only to buildings capable of beneficial use).
- F** Repair scheme in progress and (where applicable) end use or user identified; or functionally redundant buildings with new use agreed but not yet implemented.

NOTE
Last year's priority category is shown in brackets (otherwise, New Entry is noted).

ABBREVIATIONS

CA	Conservation Area
LB	Listed Building
LPA	Local Planning Authority
NP	National Park
RPG	Registered Park and Garden
SM	Scheduled Monument
UA	Unitary Authority
WHS	World Heritage Site

SOUTH HAMS



© Historic England

SITE NAME:	Week, Berry Pomeroy
DESIGNATION:	Listed Building grade II*
CONDITION:	Poor
OCCUPANCY:	Part occupied/part in use
PRIORITY CATEGORY:	D (New entry)
OWNER TYPE:	Private
LIST ENTRY NUMBER:	I 108575

Small house reduced in size and now derelict. C16, date 1584 on interior plasterwork now removed to Totnes museum. Also barn at right angles. Stone rubble walls with gabled ends, new slate roof and concrete ring-beam replacing scantle roof. Originally L-shaped on plan but south wing replaced by an adjoining linyah. South east wall part rebuilt in blockwork. No first floor, stair or glazing, wall footings concreted, ground level raised at north sides. Condition stable but vulnerable. As of 2017 Historic England is in discussion with owner and prospective lessee regarding reuse.

Contact: Annie Evans 0117 975 1308



© Historic England

SITE NAME:	Deer Park wall at Berry Pomeroy Castle, Berry Pomeroy
DESIGNATION:	Listed Building grade II*
CONDITION:	Poor
OCCUPANCY:	N/A
PRIORITY CATEGORY:	F (F)
OWNER TYPE:	Private
LIST ENTRY NUMBER:	I 108572

Medieval deer park wall, extended in the C16. Neglected, heavily overgrown with ivy and partially collapsed in places. The Estate has prepared a condition survey in order to understand and monitor mechanisms of decay and to prioritise repairs. A pilot repair scheme was undertaken in 2013/14 with funding from Natural England. This was extended in 2014/15 and a team from the estate continue to make repairs for a period every summer. As of 2017 there have been some further areas of collapse and significant work is still required to stabilise other sections.

Contact: Annie Evans 0117 975 1308



© South Hams District Council

SITE NAME:	Yarde Farmhouse, Malborough
DESIGNATION:	Listed Building grade I
CONDITION:	Fair
OCCUPANCY:	Part occupied/part in use
PRIORITY CATEGORY:	C (C)
OWNER TYPE:	Private
LIST ENTRY NUMBER:	I 108479

Late C16 evolved manor house. The house, its detached kitchen and also the early C18 chamber block are now wind and weathertight externally. The greatest area of uncertainty remains the interior of the lodging range and the important painted hangings whose conservation and future display are not resolved. Historic England has been in contact with the owners in 2017 but have been denied access.

Contact: Annie Evans 0117 975 1308



© Historic England Archive

SITE NAME:	39, The High Street, Totnes
DESIGNATION:	Listed Building grade II*
CONDITION:	Poor
OCCUPANCY:	Part occupied/part in use
PRIORITY CATEGORY:	C (C)
OWNER TYPE:	Private
LIST ENTRY NUMBER:	I 236133

Fine C17 plasterwork and interior threatened by poor condition of roof and opening up of floor on the second floor. Ground floor is a shop. Upper floors are unoccupied and in need of repair and new services. Slipped slates and windows in very poor condition.

Contact: Annie Evans 0117 975 1308



© Historic England Archive

SITE NAME:	Fort Bovisand, Wembury
DESIGNATION:	Scheduled Monument, 2 LBs
CONDITION:	Poor
OCCUPANCY:	Vacant/not in use
PRIORITY CATEGORY:	C (C)
OWNER TYPE:	Charity (heritage)
LIST ENTRY NUMBER:	I 002584

Major C19 fort complex forming part of the ring of defences around Plymouth. Most recently used as a base for training divers, it is now disused. Most of the site and buildings are leased by a trust and a scheme was agreed in 2016 for an enabling development for mixed residential and heritage use. Heritage Lottery Fund grant for this scheme has been turned down, however, and the trust is now considering how it could take the project forward without substantial grant aid.

Contact: Simon Hickman 0117 975 0717

PRIORITY CATEGORIES

- A** Immediate risk of further rapid deterioration or loss of fabric; no solution agreed.
- B** Immediate risk of further rapid deterioration or loss of fabric; solution agreed but not yet implemented.
- C** Slow decay; no solution agreed.
- D** Slow decay; solution agreed but not yet implemented.
- E** Under repair or in fair to good repair, but no user identified; or under threat of vacancy with no obvious new user (applicable only to buildings capable of beneficial use).
- F** Repair scheme in progress and (where applicable) end use or user identified; or functionally redundant buildings with new use agreed but not yet implemented.

NOTE
Last year's priority category is shown in brackets (otherwise, New Entry is noted).

ABBREVIATIONS

CA	Conservation Area
LB	Listed Building
LPA	Local Planning Authority
NP	National Park
RPG	Registered Park and Garden
SM	Scheduled Monument
UA	Unitary Authority
WHS	World Heritage Site



© Historic England

SITE NAME:	Garden wall, steps and gate piers south of Langdon Court Hotel, Langdon, Wembury
DESIGNATION:	Listed Building grade II*, RPG grade II
CONDITION:	Fair
OCCUPANCY:	N/A
PRIORITY CATEGORY:	F (F)
OWNER TYPE:	Private
LIST ENTRY NUMBER:	1169143

Late C17 to early C18 formal terraced garden, the layout little altered since the early C18. Terraces extend south from the house on rising ground, with central axial path and connecting steps. Enclosed by walls to the east, south and west. The northern (larger) terrace has C17 gate piers and gates in the east and west walls and a central pool. The present owner has instigated a programme of phased repair, which is partially completed and condition remains static as at May 2017.

Contact: Jenny Chesher 0117 975 0686



© Historic England

SITE NAME:	Pair of garden houses south of Langdon Court Hotel, Langdon, Wembury
DESIGNATION:	Listed Building grade II*, RPG grade II
CONDITION:	Fair
OCCUPANCY:	Vacant/not in use
PRIORITY CATEGORY:	F (F)
OWNER TYPE:	Private
LIST ENTRY NUMBER:	1108587

Early C18 gazebos standing at the junction of the northern and southern terraces in the late C17 to early C18 formal terraced garden to the south of the house. Extensive repairs have been undertaken to the building exteriors and an application was made in 2014 for their use as ancillary accommodation to the hotel in the main house. That was withdrawn pending further discussions with the local planning authority and Historic England. A revised application is still awaited as of May 2017.

Contact: Jenny Chesher 0117 975 0686



© Historic England

SITE NAME:	Watch House battery and ditch, Wembury
DESIGNATION:	Scheduled Monument, LB grade II
CONDITION:	Very bad
OCCUPANCY:	Vacant/not in use
PRIORITY CATEGORY:	A (A)
OWNER TYPE:	Government or agency
LIST ENTRY NUMBER:	1002585

Constructed 1904 but utilising an 1860s ditch system, with First and Second World War additions. The site was leased to a private company until 2009, and since then has been vacant and subject to vandalism. Recording has been put in hand but no options for repair/reuse have been agreed.

Contact: Annie Evans 0117 975 1308



© Historic England

SITE NAME:	Church of St Mary, Berry Pomeroy
DESIGNATION:	Listed Place of Worship grade I
CONDITION:	Poor
PRIORITY CATEGORY:	D (C)
OWNER TYPE:	Religious organisation
LIST ENTRY NUMBER:	1108535

Parish church. Rebuilt in C15 restored in the late C17 and 1878-79. Tower has C13 or C14 west doorway. Stone rubble with freestone dressings and slate roofs, tower rendered. Nave and chancel in one. The church is generally very well maintained and a number of significant repairs have been undertaken. Despite this, the tower remains damp with problems with the render and the main roofs also need work. Discussions ongoing in 2017 with Heritage Lottery Fund with a view to submitting a grant application.

Contact: Annie Evans 0117 975 1308



© Historic England

SITE NAME:	Church of St Lawrence, Bigbury
DESIGNATION:	Listed Place of Worship grade II*
CONDITION:	Poor
PRIORITY CATEGORY:	D (D)
OWNER TYPE:	Religious organisation
LIST ENTRY NUMBER:	1325078

A C14 and C15 church much rebuilt by Sedding in the C19. Nave, chancel, north aisle, south transept, south porch, west tower with spire. Though the congregation have done a lot of work including undertaking works to the rainwater goods there is still a notice in the church that the plaster is dangerous. Damp tower. Ringing chamber has little ventilation.

Contact: Annie Evans 0117 975 1308

PRIORITY CATEGORIES

- A** Immediate risk of further rapid deterioration or loss of fabric; no solution agreed.
- B** Immediate risk of further rapid deterioration or loss of fabric; solution agreed but not yet implemented.
- C** Slow decay; no solution agreed.
- D** Slow decay; solution agreed but not yet implemented.
- E** Under repair or in fair to good repair, but no user identified; or under threat of vacancy with no obvious new user (applicable only to buildings capable of beneficial use).
- F** Repair scheme in progress and (where applicable) end use or user identified; or functionally redundant buildings with new use agreed but not yet implemented.

NOTE
Last year's priority category is shown in brackets (otherwise, New Entry is noted).

ABBREVIATIONS

CA	Conservation Area
LB	Listed Building
LPA	Local Planning Authority
NP	National Park
RPG	Registered Park and Garden
SM	Scheduled Monument
UA	Unitary Authority
WHS	World Heritage Site



© Historic England

SITE NAME:	Church of St Michael, Main Street, Blackawton
DESIGNATION:	Listed Place of Worship grade I
CONDITION:	Poor
PRIORITY CATEGORY:	C (C)
OWNER TYPE:	Religious organisation
LIST ENTRY NUMBER:	I108023

Parish church. C14 chancel and possibly tower; nave and aisle rebuilt c later C15 or early C16. Restored in 1887, 1893, 1895 and 1898. Local shale rubble with granite and some red sandstone dressings slate roof. The church is generally well-maintained and the roofs are all in good condition. However the tower masonry is damp and friable. Steeplejacks have undertaken emergency tower repairs but it still needs further work.

Contact: Annie Evans 0117 975 1308



© Historic England

SITE NAME:	Church of St Mary, Charleton
DESIGNATION:	Listed Place of Worship grade II
CONDITION:	Poor
PRIORITY CATEGORY:	C (C)
OWNER TYPE:	Religious organisation
LIST ENTRY NUMBER:	I108510

Parish church. C15 heavily restored in 1849-50. Slatestone rubble walls; windows largely of Caen stone, slate roofs. The fittings are all Victorian and the octagonal font, pulpit and desk are also of Caen stone. High level tower repointed. Rainwater goods rusting and undersized and failing to get the water away from the church resulting in cracking and staining to the interior. Internal decorations poor. The church is generally well maintained and slate roof repairs have been completed. However, significant repairs still need to be undertaken.

Contact: Annie Evans 0117 975 1308



© Historic England

SITE NAME:	Church of St Sylvester, Chivelstone
DESIGNATION:	Listed Place of Worship grade II*
CONDITION:	Poor
PRIORITY CATEGORY:	C (C)
OWNER TYPE:	Religious organisation
LIST ENTRY NUMBER:	I108470

Parish church. C15 restored in late C19 or early C20. Slatestone rubble walls. Gabled slate roofs. Good collection of medieval joinery. Small, rural parish church with a number of problems which add up to a significant amount of work: roofs, rainwater goods, damp ingress and structural movement all need addressing.

Contact: Annie Evans 0117 975 1308



© Historic England

SITE NAME:	Baptist Church, Baptist Lane, Kingsbridge
DESIGNATION:	Listed Place of Worship grade II
CONDITION:	Poor
PRIORITY CATEGORY:	C (C)
OWNER TYPE:	Religious organisation
LIST ENTRY NUMBER:	I107546

Previous problems with ivy are under control as of 2016. Stonework fair but the condition of the roof is still of some concern.

Contact: Annie Evans 0117 975 1308



© Historic England

SITE NAME:	Church of St Edmund, Fore Street, Kingsbridge
DESIGNATION:	Listed Place of Worship grade I
CONDITION:	Poor
PRIORITY CATEGORY:	C (C)
OWNER TYPE:	Religious organisation
LIST ENTRY NUMBER:	I165559

Large parish church of cruciform plan with transepts, north and south aisles to nave, chancel aisles and two-storey south porch. The C13 tower remains, church was rebuilt and dedicated 1414. Restored and extended 1849 and 1896. Internal decorations are in poor condition and have staining in numerous places. Staining below valley gutters that may be failing. Windows and stonework problems urgent. An application to the Listed Places of Worship Roof Repairs scheme in 2016 was unsuccessful.

Contact: Annie Evans 0117 975 1308

PRIORITY CATEGORIES

- A** Immediate risk of further rapid deterioration or loss of fabric; no solution agreed.
- B** Immediate risk of further rapid deterioration or loss of fabric; solution agreed but not yet implemented.
- C** Slow decay; no solution agreed.
- D** Slow decay; solution agreed but not yet implemented.
- E** Under repair or in fair to good repair, but no user identified; or under threat of vacancy with no obvious new user (applicable only to buildings capable of beneficial use).
- F** Repair scheme in progress and (where applicable) end use or user identified; or functionally redundant buildings with new use agreed but not yet implemented.

NOTE
Last year's priority category is shown in brackets (otherwise, New Entry is noted).

ABBREVIATIONS

CA	Conservation Area
LB	Listed Building
LPA	Local Planning Authority
NP	National Park
RPG	Registered Park and Garden
SM	Scheduled Monument
UA	Unitary Authority
WHS	World Heritage Site



© Historic England

SITE NAME:	Church of the Blessed Virgin Mary, Rattery
DESIGNATION:	Listed Place of Worship grade I
CONDITION:	Poor
PRIORITY CATEGORY:	C (C)
OWNER TYPE:	Religious organisation
LIST ENTRY NUMBER:	1147626

Parish church. C13, enlarged in C15 by addition of aisles and enlargement of transepts. Restored probably c1860s. Roughcast stone with slate roofs. Internally the walls are entirely plastered with unique incised and painted decoration. This has been affected by previous high level roof leaks and more so from rising damp retained by hard cementitious external pointing which is causing significant salt damage internally. As of 2017, the parish has begun to plan a campaign of repair and to consider sources of funding.

Contact: Annie Evans 0117 975 1308



© Historic England

SITE NAME:	Church of St Petrock, Church Street, South Brent
DESIGNATION:	Listed Place of Worship grade I, CA
CONDITION:	Poor
PRIORITY CATEGORY:	D (D)
OWNER TYPE:	Religious organisation
LIST ENTRY NUMBER:	1147794

C12 parish church of which the west tower (formerly at the crossing) of the originally cruciform church survives. The west end was demolished c early C14 when the present nave was rebuilt with two transepts. North and south aisles of early C15, restored late C19. The congregation was awarded a Heritage Lottery Fund Grant for Places of Worship and in 2016-17 the tower was grouted and repointed and the vestry roof was repaired. The nave roof remains in poor condition.

Contact: Annie Evans 0117 975 1308



© Historic England

SITE NAME:	Church of St Paul, Staverton
DESIGNATION:	Listed Place of Worship grade I
CONDITION:	Poor
PRIORITY CATEGORY:	C (C)
OWNER TYPE:	Religious organisation
LIST ENTRY NUMBER:	1108524

Early C14 church, largely rebuilt in the C15, with north and south aisles, western tower and two-storey porch. Rainwater goods rusty but undergoing repair during 2017. Vestry roof poor. Cement render. Very damp at low level with damage to tile floors and evidence of beetle in pew platforms and white salts. Crack in cement render. In need of stonework repair and repointing.

Contact: Annie Evans 0117 975 1308



© Historic England

SITE NAME:	Church of St Michael, Strete
DESIGNATION:	Listed Place of Worship grade II
CONDITION:	Poor
PRIORITY CATEGORY:	C (C)
OWNER TYPE:	Religious organisation
LIST ENTRY NUMBER:	1165589

Parish church in Perpendicular Gothic style built in 1836 with older tower. Cementitious render over local slate rubble. Single span Welsh slate roof over nave and aisles with gabled ends and eaves brackets to moulded cast-iron gutters. Very damp tower. High level water penetration with salts and damage to interior plaster and decorations.

Contact: Annie Evans 0117 975 1308



© Historic England

SITE NAME:	Church of St John, Totnes
DESIGNATION:	Listed Place of Worship grade II
CONDITION:	Poor
PRIORITY CATEGORY:	C (C)
OWNER TYPE:	Religious organisation
LIST ENTRY NUMBER:	1325376

A 1980s church within 1830s shell following fire. Five-bay nave built of coursed grey limestone, with shallow rectangular apse and western tower. The sides of the nave have tall windows divided by buttresses, their mullions and tracery replaced c1980 with steel frames. Interior not inspected. Tower sprouting vegetation and rainwater goods in poor condition. Re-roofed within last 15 years but fibreglass windows deteriorating. The congregation has put forward a bid for a Heritage Lottery Fund Grant for Places of Worship in 2017.

Contact: Annie Evans 0117 975 1308

PRIORITY CATEGORIES

- A** Immediate risk of further rapid deterioration or loss of fabric; no solution agreed.
- B** Immediate risk of further rapid deterioration or loss of fabric; solution agreed but not yet implemented.
- C** Slow decay; no solution agreed.
- D** Slow decay; solution agreed but not yet implemented.
- E** Under repair or in fair to good repair, but no user identified; or under threat of vacancy with no obvious new user (applicable only to buildings capable of beneficial use).
- F** Repair scheme in progress and (where applicable) end use or user identified; or functionally redundant buildings with new use agreed but not yet implemented.

NOTE
Last year's priority category is shown in brackets (otherwise, New Entry is noted).

ABBREVIATIONS

CA	Conservation Area
LB	Listed Building
LPA	Local Planning Authority
NP	National Park
RPG	Registered Park and Garden
SM	Scheduled Monument
UA	Unitary Authority
WHS	World Heritage Site



© Historic England

SITE NAME:	Church of St Mary, High Street, Totnes
DESIGNATION:	Listed Place of Worship grade I
CONDITION:	Poor
PRIORITY CATEGORY:	C (C)
OWNER TYPE:	Religious organisation
LIST ENTRY NUMBER:	1236065

Former priory church rebuilt 1430-60. Random Devonian rubble with red sandstone dressings, some pale limestone dressings and parapets, and sandstone tower. Tower stonework poor needing repointing and vegetation removal. North aisle parapet and stonework decaying. Ground gutters poor with north side broken. Rainwater goods need painting and vegetation removed. Internal damage to windows from rusty ferramenta (iron work) and damaged paint to north aisle east end on chancel south wall.

Contact: Annie Evans 0117 975 1308



© Le Page Architects

SITE NAME:	Church of St Peter, The Square, Ugborough
DESIGNATION:	Listed Place of Worship grade I
CONDITION:	Poor
PRIORITY CATEGORY:	C (C)
OWNER TYPE:	Religious organisation
LIST ENTRY NUMBER:	1168309

Large parish church, dubbed "The Cathedral of the South Hams". The north aisle roof has become porous allowing significant water ingress, threatening the integrity of medieval carved roof bosses. The congregation has completed a phase of repair with a Heritage Lottery Fund Grant for Places of Worship but the church remains very damp and as of 2017 further works are still being planned.

Contact: Annie Evans 0117 975 1308

SITE NAME:	Hilltop enclosure known as Maristow Camp, 240 metres east of Middle Park House, Bickleigh		
DESIGNATION:	Scheduled Monument	LIST ENTRY NUMBER:	1019784
CONDITION:	Generally unsatisfactory with major localised problems	TREND:	Declining
PRINCIPAL VULNERABILITY:	Forestry	NEW ENTRY?:	No
OWNER TYPE:	Private	CONTACT:	Daniel Bashford 07824 103102

SITE NAME:	Medieval holy well known as St Ann's Well, 120 metres south of Holwell Farm, Bigbury		
DESIGNATION:	Scheduled Monument, LB grade II	LIST ENTRY NUMBER:	1019315
CONDITION:	Generally unsatisfactory with major localised problems	TREND:	Declining
PRINCIPAL VULNERABILITY:	Scrub/tree growth	NEW ENTRY?:	Yes
OWNER TYPE:	Private	CONTACT:	Daniel Bashford 07824 103102

SITE NAME:	Iron Age hillfort known as Wasteberry Camp, medieval deer park and post-medieval warren, 800 metres north west of Lyneham House, Brixton / Yealmpton		
DESIGNATION:	Scheduled Monument	LIST ENTRY NUMBER:	1020160
CONDITION:	Generally unsatisfactory with major localised problems	TREND:	Declining
PRINCIPAL VULNERABILITY:	Collapse	NEW ENTRY?:	No
OWNER TYPE:	Private	CONTACT:	Daniel Bashford 07824 103102

SITE NAME:	Two round barrows on Ridding Down, Cornwood		
DESIGNATION:	Scheduled Monument	LIST ENTRY NUMBER:	1002586
CONDITION:	Extensive significant problems	TREND:	Unknown
PRINCIPAL VULNERABILITY:	Levelling	NEW ENTRY?:	No
OWNER TYPE:	Private	CONTACT:	Daniel Bashford 07824 103102

PRIORITY CATEGORIES

- A** Immediate risk of further rapid deterioration or loss of fabric; no solution agreed.
- B** Immediate risk of further rapid deterioration or loss of fabric; solution agreed but not yet implemented.
- C** Slow decay; no solution agreed.
- D** Slow decay; solution agreed but not yet implemented.
- E** Under repair or in fair to good repair, but no user identified; or under threat of vacancy with no obvious new user (applicable only to buildings capable of beneficial use).
- F** Repair scheme in progress and (where applicable) end use or user identified; or functionally redundant buildings with new use agreed but not yet implemented.

NOTE
Last year's priority category is shown in brackets (otherwise, New Entry is noted).

ABBREVIATIONS

CA	Conservation Area
LB	Listed Building
LPA	Local Planning Authority
NP	National Park
RPG	Registered Park and Garden
SM	Scheduled Monument
UA	Unitary Authority
WHS	World Heritage Site

SITE NAME:	Hilltop enclosure and woodbanks in Chacegrove Wood, 540 metres north west of Dartington Hall, Dartington		
DESIGNATION:	Scheduled Monument	LIST ENTRY NUMBER:	1020553
CONDITION:	Generally satisfactory but with significant localised problems	TREND:	Declining
PRINCIPAL VULNERABILITY:	Collapse	NEW ENTRY?:	No
OWNER TYPE:	Charity (non-heritage)	CONTACT:	Daniel Bashford 07824 103102
SITE NAME:	Hilltop enclosures in North Wood, 780 metres NNW of Old Parsonage Farm, Dartington		
DESIGNATION:	Scheduled Monument	LIST ENTRY NUMBER:	1020381
CONDITION:	Extensive significant problems	TREND:	Declining
PRINCIPAL VULNERABILITY:	Forestry	NEW ENTRY?:	No
OWNER TYPE:	Charity (non-heritage)	CONTACT:	Daniel Bashford 07824 103102
SITE NAME:	Four bowl barrows at Bickleigh Brake 540 metres south west of Bickleigh, forming part of a linear round barrow cemetery, Halwell and Moreleigh		
DESIGNATION:	Scheduled Monument	LIST ENTRY NUMBER:	1019238
CONDITION:	Generally satisfactory but with significant localised problems	TREND:	Declining
PRINCIPAL VULNERABILITY:	Arable clipping	NEW ENTRY?:	No
OWNER TYPE:	Private, multiple owners	CONTACT:	Daniel Bashford 07824 103102
SITE NAME:	Hillfort and two bowl barrows at Halwell Camp, Halwell and Moreleigh		
DESIGNATION:	Scheduled Monument	LIST ENTRY NUMBER:	1019237
CONDITION:	Generally unsatisfactory with major localised problems	TREND:	Declining
PRINCIPAL VULNERABILITY:	Arable ploughing	NEW ENTRY?:	No
OWNER TYPE:	Private, multiple owners	CONTACT:	Daniel Bashford 07824 103102
SITE NAME:	Bowl barrow 470 metres south of Borough Farm, Holbeton		
DESIGNATION:	Scheduled Monument	LIST ENTRY NUMBER:	1019316
CONDITION:	Extensive significant problems	TREND:	Declining
PRINCIPAL VULNERABILITY:	Arable ploughing	NEW ENTRY?:	No
OWNER TYPE:	Private	CONTACT:	Daniel Bashford 07824 103102
SITE NAME:	Three bowl barrows 140 metres west of Borough Farm, Holbeton		
DESIGNATION:	Scheduled Monument	LIST ENTRY NUMBER:	1019317
CONDITION:	Extensive significant problems	TREND:	Declining
PRINCIPAL VULNERABILITY:	Arable ploughing	NEW ENTRY?:	No
OWNER TYPE:	Private	CONTACT:	Daniel Bashford 07824 103102
SITE NAME:	D-Day landing craft maintenance site on the River Dart immediately to the south of Lower Noss Point, Kingswear		
DESIGNATION:	Scheduled Monument	LIST ENTRY NUMBER:	1021076
CONDITION:	Generally unsatisfactory with major localised problems	TREND:	Declining
PRINCIPAL VULNERABILITY:	Development requiring planning permission	NEW ENTRY?:	No
OWNER TYPE:	Private	CONTACT:	Daniel Bashford 07824 103102

PRIORITY CATEGORIES

- A** Immediate risk of further rapid deterioration or loss of fabric; no solution agreed.
B Immediate risk of further rapid deterioration or loss of fabric; solution agreed but not yet implemented.
C Slow decay; no solution agreed.

- D** Slow decay; solution agreed but not yet implemented.
E Under repair or in fair to good repair, but no user identified; or under threat of vacancy with no obvious new user (applicable only to buildings capable of beneficial use).

- F** Repair scheme in progress and (where applicable) end use or user identified; or functionally redundant buildings with new use agreed but not yet implemented.

NOTE
 Last year's priority category is shown in brackets (otherwise, New Entry is noted).

ABBREVIATIONS

CA	Conservation Area
LB	Listed Building
LPA	Local Planning Authority
NP	National Park
RPG	Registered Park and Garden
SM	Scheduled Monument
UA	Unitary Authority
WHS	World Heritage Site

SITE NAME:	Gomerock Tower, Kingswear		
DESIGNATION:	Scheduled Monument	LIST ENTRY NUMBER:	1003852
CONDITION:	Generally satisfactory but with significant localised problems	TREND:	Stable
PRINCIPAL VULNERABILITY:	Other	NEW ENTRY?:	No
OWNER TYPE:	Private	CONTACT:	Annie Evans 0117 975 1308

SITE NAME:	Hilltop enclosure 380 metres east of Middle Soar, Malborough		
DESIGNATION:	Scheduled Monument	LIST ENTRY NUMBER:	1019533
CONDITION:	Extensive significant problems	TREND:	Declining
PRINCIPAL VULNERABILITY:	Arable ploughing	NEW ENTRY?:	No
OWNER TYPE:	Private	CONTACT:	Daniel Bashford 07824 103102

SITE NAME:	Two hut circles and associated field systems and enclosure at Mousehill Brake, Malborough		
DESIGNATION:	Scheduled Monument	LIST ENTRY NUMBER:	1020573
CONDITION:	Generally satisfactory but with significant localised problems	TREND:	Improving
PRINCIPAL VULNERABILITY:	Plant growth	NEW ENTRY?:	No
OWNER TYPE:	Charity (heritage)	CONTACT:	Daniel Bashford 07824 103102

SITE NAME:	Two bowl barrows at Beacon Hill, 120 metres south of The Beacon, Marlton		
DESIGNATION:	Scheduled Monument	LIST ENTRY NUMBER:	1020164
CONDITION:	Generally unsatisfactory with major localised problems	TREND:	Declining
PRINCIPAL VULNERABILITY:	Digging	NEW ENTRY?:	No
OWNER TYPE:	Mixed, multiple owners	CONTACT:	Daniel Bashford 07824 103102

SITE NAME:	Fort Charles, Salcombe		
DESIGNATION:	Scheduled Monument, LB grade II	LIST ENTRY NUMBER:	1020165
CONDITION:	Extensive significant problems	TREND:	Declining
PRINCIPAL VULNERABILITY:	Coastal erosion	NEW ENTRY?:	No
OWNER TYPE:	Private	CONTACT:	Annie Evans 0117 975 1308

SITE NAME:	Iron Age cliff castle known as Bolt Tail Camp, South Huish		
DESIGNATION:	Scheduled Monument	LIST ENTRY NUMBER:	1019323
CONDITION:	Generally unsatisfactory with major localised problems	TREND:	Declining
PRINCIPAL VULNERABILITY:	Stock erosion - extensive	NEW ENTRY?:	Yes
OWNER TYPE:	Charity (heritage)	CONTACT:	Daniel Bashford 07824 103102

SITE NAME:	Hut circle 1000 yards (915 metres) east of Coleland Bridge, Sparkwell		
DESIGNATION:	Scheduled Monument	LIST ENTRY NUMBER:	1002596
CONDITION:	Generally satisfactory but with significant localised problems	TREND:	Declining
PRINCIPAL VULNERABILITY:	Plant growth	NEW ENTRY?:	No
OWNER TYPE:	Mixed, multiple owners	CONTACT:	Daniel Bashford 07824 103102

PRIORITY CATEGORIES

- A** Immediate risk of further rapid deterioration or loss of fabric; no solution agreed.
- B** Immediate risk of further rapid deterioration or loss of fabric; solution agreed but not yet implemented.
- C** Slow decay; no solution agreed.
- D** Slow decay; solution agreed but not yet implemented.
- E** Under repair or in fair to good repair, but no user identified; or under threat of vacancy with no obvious new user (applicable only to buildings capable of beneficial use).
- F** Repair scheme in progress and (where applicable) end use or user identified; or functionally redundant buildings with new use agreed but not yet implemented.

NOTE
Last year's priority category is shown in brackets (otherwise, New Entry is noted).

ABBREVIATIONS

CA	Conservation Area
LB	Listed Building
LPA	Local Planning Authority
NP	National Park
RPG	Registered Park and Garden
SM	Scheduled Monument
UA	Unitary Authority
WHS	World Heritage Site

SITE NAME:	Post-medieval deer park, medieval fishpond, and a C19 lead mine, ore works and smelt mill at Boringdon Park, Sparkwell		
DESIGNATION:	Scheduled Monument and Listed Building grade II*, 2 LBs	LIST ENTRY NUMBER:	1020565 and 1386330
CONDITION:	Extensive significant problems	TREND:	Improving
PRINCIPAL VULNERABILITY:	Collapse	NEW ENTRY?:	No
OWNER TYPE:	Mixed, multiple owners	CONTACT:	Daniel Bashford 07824 103102
SITE NAME:	Woodbury Camp, Stoke Fleming		
DESIGNATION:	Scheduled Monument	LIST ENTRY NUMBER:	1019783
CONDITION:	Extensive significant problems	TREND:	Stable
PRINCIPAL VULNERABILITY:	Arable ploughing	NEW ENTRY?:	No
OWNER TYPE:	Private	CONTACT:	Daniel Bashford 07824 103102
SITE NAME:	Hillfort known as Slapton Castle, Stokenham		
DESIGNATION:	Scheduled Monument	LIST ENTRY NUMBER:	1019236
CONDITION:	Extensive significant problems	TREND:	Declining
PRINCIPAL VULNERABILITY:	Arable ploughing	NEW ENTRY?:	No
OWNER TYPE:	Mixed, multiple owners	CONTACT:	Daniel Bashford 07824 103102
SITE NAME:	Roman settlement site at Bantham Ham, Thurlestone		
DESIGNATION:	Scheduled Monument	LIST ENTRY NUMBER:	1019322
CONDITION:	Generally satisfactory but with significant localised problems	TREND:	Declining
PRINCIPAL VULNERABILITY:	Visitor erosion - moderate	NEW ENTRY?:	No
OWNER TYPE:	Private, multiple owners	CONTACT:	Daniel Bashford 07824 103102
SITE NAME:	Hilltop enclosure at Yellowberries Copse, 430 metres west of Higher Turtley, Ugborough		
DESIGNATION:	Scheduled Monument	LIST ENTRY NUMBER:	1019325
CONDITION:	Generally satisfactory but with significant localised problems	TREND:	Declining
PRINCIPAL VULNERABILITY:	Other	NEW ENTRY?:	No
OWNER TYPE:	Private, multiple owners	CONTACT:	Daniel Bashford 07824 103102

TEIGNBRIDGE



© Teignbridge District Council

SITE NAME:	Former stables to Stover House, Stover, Kingsteignton	Built as stables, 1779. The stables were stripped out when they were superseded by a larger stable block in 1843, and were converted to a magnificent backdrop to the newly laid out gardens for the 11th Duke of Somerset. It is a key feature of the Stover's grade II designed landscape. Now in very bad condition due to the spread and distortion of single ashlar front, rusting cramps, and water and vegetation damage. Currently fenced off. Repairs have been agreed under a Natural England Higher Level Stewardship scheme.
DESIGNATION:	Listed Building grade II*, RPG grade II	
CONDITION:	Very bad	
OCCUPANCY:	Vacant/not in use	
PRIORITY CATEGORY:	D (D)	
OWNER TYPE:	Commercial company	
LIST ENTRY NUMBER:	1308968	Contact: Annie Evans 0117 975 1308

PRIORITY CATEGORIES

- A** Immediate risk of further rapid deterioration or loss of fabric; no solution agreed.
- B** Immediate risk of further rapid deterioration or loss of fabric; solution agreed but not yet implemented.
- C** Slow decay; no solution agreed.
- D** Slow decay; solution agreed but not yet implemented.
- E** Under repair or in fair to good repair, but no user identified; or under threat of vacancy with no obvious new user (applicable only to buildings capable of beneficial use).
- F** Repair scheme in progress and (where applicable) end use or user identified; or functionally redundant buildings with new use agreed but not yet implemented.

NOTE
Last year's priority category is shown in brackets (otherwise, New Entry is noted).

ABBREVIATIONS

CA	Conservation Area
LB	Listed Building
LPA	Local Planning Authority
NP	National Park
RPG	Registered Park and Garden
SM	Scheduled Monument
UA	Unitary Authority
WHS	World Heritage Site



© Historic England Archive

SITE NAME:	The Belvedere, Powderham
DESIGNATION:	Listed Building grade II*, RPG grade II*
CONDITION:	Poor
OCCUPANCY:	N/A
PRIORITY CATEGORY:	D (D)
OWNER TYPE:	Private
LIST ENTRY NUMBER:	1306164

Gothick Belvedere, 1771-1774, situated 600 metres north west of Powderham Castle on the north east fringe of Powderham Old Plantation within the C18 park. Damaged by fire after the war and now a roofless shell. Historic England grant aided the first phase of repairs which were completed in 2009. A condition survey and historic appraisal were completed in 2016 as part of a Higher Level Stewardship Agreement from Natural England and some of the necessary repairs including reroofing are expected in 2017.

Contact: Annie Evans 0117 975 1308



© Historic England

SITE NAME:	The Granite Lodge adjacent A38 approx 1550 metres NNW of Stover House, Teigngrace
DESIGNATION:	Listed Building grade II*, RPG grade II
CONDITION:	Poor
OCCUPANCY:	Vacant/not in use
PRIORITY CATEGORY:	C (C)
OWNER TYPE:	Local authority
LIST ENTRY NUMBER:	1308943

Disused pedimented lodges, with linking screen, gates, and flank walls to former drive to Stover House. Likely c1830, possibly by Philip Hardwick. Banded rusticated granite ashlar with slate roofs. Single windows front and rear and doors with steps flanking the drive. South west lodge in extremely poor condition and open to the weather, with a collapsed roof and collapsed suspended timber floor. North east lodge in better condition, but vacant with graffiti on the internal plaster wall. Connecting portico appears to be in reasonable condition but has not been closely inspected.

Contact: Annie Evans 0117 975 1308



© Historic England

SITE NAME:	Church of St Mary the Virgin, Bickington
DESIGNATION:	Listed Place of Worship grade I
CONDITION:	Poor
PRIORITY CATEGORY:	C (C)
OWNER TYPE:	Religious organisation
LIST ENTRY NUMBER:	1097150

Parish church. C15 Nave, chancel, with early C16 north aisle, west tower restored in 1883-4 when the south wall, south porch, and east and west gables of north aisle were rebuilt. Devonian limestone, with granite detail in the medieval work and Ham stone used in the C19. Slated roofs with lots of tingles. Tall tower with cementitious pointing and vegetation growth. Black and green staining to east end at high level.

Contact: Annie Evans 0117 975 1308



© Historic England

SITE NAME:	Church of St Thomas à Becket, Bridford
DESIGNATION:	Listed Place of Worship grade I
CONDITION:	Poor
PRIORITY CATEGORY:	C (C)
OWNER TYPE:	Religious organisation
LIST ENTRY NUMBER:	1097825

A medieval granite church in an exposed location on the southern fringe of Dartmoor National Park. The pointing on the tower is failing and falling, and this is allowing water ingress into the fabric, while rainwater disposal is inadequate. The church was awarded a Listed Places of Worship Roof Repair Grant in July 2016.

Contact: Annie Evans 0117 975 1308



© Historic England

SITE NAME:	Parish Church of Holy Trinity, Church Hill, Buckfastleigh
DESIGNATION:	Listed Place of Worship grade II*
CONDITION:	Poor
PRIORITY CATEGORY:	C (C)
OWNER TYPE:	Religious organisation
LIST ENTRY NUMBER:	1209920

Former parish church. Sited on a high hill. C13 tower; chancel and transepts possibly also C13 in origin; C15 aisles and chancel chapels. Thorough restoration in 1844-1845. Left gutted and roofless after fire on 20 July 1992. The stonework, especially the window tracery, needs further repair. Despite the fire damage, services are still held at the church.

Contact: Annie Evans 0117 975 1308

PRIORITY CATEGORIES

- A** Immediate risk of further rapid deterioration or loss of fabric; no solution agreed.
B Immediate risk of further rapid deterioration or loss of fabric; solution agreed but not yet implemented.
C Slow decay; no solution agreed.

- D** Slow decay; solution agreed but not yet implemented.
E Under repair or in fair to good repair, but no user identified; or under threat of vacancy with no obvious new user (applicable only to buildings capable of beneficial use).

- F** Repair scheme in progress and (where applicable) end use or user identified; or functionally redundant buildings with new use agreed but not yet implemented.

NOTE
 Last year's priority category is shown in brackets (otherwise, New Entry is noted).

ABBREVIATIONS

CA	Conservation Area
LB	Listed Building
LPA	Local Planning Authority
NP	National Park
RPG	Registered Park and Garden
SM	Scheduled Monument
UA	Unitary Authority
WHS	World Heritage Site



SITE NAME:	Church of St Thomas, Mamhead
DESIGNATION:	Listed Place of Worship grade II*
CONDITION:	Poor
PRIORITY CATEGORY:	C (C)
OWNER TYPE:	Religious organisation
LIST ENTRY NUMBER:	1170048

Parish church. Probably C13 or earlier in origin with surviving early windows in the chancel, C15 three-bay north aisle, south transept (now the baptistery) probably C13 or C14 but much altered, C15 tower. C19 restorations including one attributable to Anthony Salvin. Red sandstone and grey limestone rubble and red sandstone dressings and slate roofs. The high level stonework is in poor condition.
Contact: Annie Evans 0117 975 1308

© Historic England



SITE NAME:	St Michael the Archangel, Den Promenade, Teignmouth
DESIGNATION:	Listed Place of Worship grade II, CA
CONDITION:	Poor
PRIORITY CATEGORY:	C (C)
OWNER TYPE:	Religious organisation
LIST ENTRY NUMBER:	1269103

The church dates from 1821 in neo-Norman style by Andrew Patley. In 1875 the Chancel by Fredric Deshom was added, followed by the Vestry in 1885. The Early English style West Tower by Fulford was added in 1887-9; it has five stages with a distinctive castellated parapet with pierced panels and octagonal corner towers with spirelets. The roofs were repaired in 2011/12. Many of the windows are in poor condition, some requiring urgent conservation work. A Heritage Lottery Fund Grant for Places of Worship is funding works to windows. Repairs due to start on site in 2017.

Contact: Sarah Ball 0117 975 0666

© Historic England

SITE NAME:	Earthwork (possibly civil war) on Bovey Heath, Bovey Tracey		
DESIGNATION:	Scheduled Monument	LIST ENTRY NUMBER:	1002657
CONDITION:	Generally satisfactory but with significant localised problems	TREND:	Declining
PRINCIPAL VULNERABILITY:	Scrub/tree growth	NEW ENTRY?:	No
OWNER TYPE:	Private, multiple owners	CONTACT:	Daniel Bashford 07824 103102

SITE NAME:	Bishop's Palace, Chudleigh		
DESIGNATION:	Scheduled Monument, LB grade II*	LIST ENTRY NUMBER:	1008679
CONDITION:	Generally satisfactory but with significant localised problems	TREND:	Declining
PRINCIPAL VULNERABILITY:	Other	NEW ENTRY?:	No
OWNER TYPE:	Private	CONTACT:	Daniel Bashford 07824 103102

SITE NAME:	Denbury camp, Denbury and Torbryan		
DESIGNATION:	Scheduled Monument	LIST ENTRY NUMBER:	1003857
CONDITION:	Extensive significant problems	TREND:	Declining
PRINCIPAL VULNERABILITY:	Scrub/tree growth	NEW ENTRY?:	No
OWNER TYPE:	Local authority	CONTACT:	Daniel Bashford 07824 103102

SITE NAME:	Earthwork enclosure south of Blackall's Copse, Exminster		
DESIGNATION:	Scheduled Monument	LIST ENTRY NUMBER:	1004579
CONDITION:	Generally unsatisfactory with major localised problems	TREND:	Declining
PRINCIPAL VULNERABILITY:	Arable ploughing	NEW ENTRY?:	No
OWNER TYPE:	Private	CONTACT:	Daniel Bashford 07824 103102

SITE NAME:	Linear round barrow cemetery at Castle Park, Alphington, Exminster		
DESIGNATION:	Scheduled Monument	LIST ENTRY NUMBER:	1012347
CONDITION:	Extensive significant problems	TREND:	Declining
PRINCIPAL VULNERABILITY:	Arable ploughing	NEW ENTRY?:	No
OWNER TYPE:	Private	CONTACT:	Daniel Bashford 07824 103102

PRIORITY CATEGORIES

- A** Immediate risk of further rapid deterioration or loss of fabric; no solution agreed.
B Immediate risk of further rapid deterioration or loss of fabric; solution agreed but not yet implemented.
C Slow decay; no solution agreed.


- D** Slow decay; solution agreed but not yet implemented.
E Under repair or in fair to good repair, but no user identified; or under threat of vacancy with no obvious new user (applicable only to buildings capable of beneficial use).

- F** Repair scheme in progress and (where applicable) end use or user identified; or functionally redundant buildings with new use agreed but not yet implemented.

NOTE
Last year's priority category is shown in brackets (otherwise, New Entry is noted).

ABBREVIATIONS

CA	Conservation Area
LB	Listed Building
LPA	Local Planning Authority
NP	National Park
RPG	Registered Park and Garden
SM	Scheduled Monument
UA	Unitary Authority
WHS	World Heritage Site

SITE NAME:	Kingskerswell Manor House, Kingskerswell		
DESIGNATION:	Scheduled Monument, LB grade II, CA	LIST ENTRY NUMBER: 1020875	
CONDITION:	Extensive significant problems	TREND: Declining	
PRINCIPAL VULNERABILITY:	Collapse	NEW ENTRY?: No	
OWNER TYPE:	Private, multiple owners	CONTACT: Daniel Bashford 07824 103102	
<hr/>			
SITE NAME:	Prehistoric field system and settlements on Kerswell Down and Whilborough Common, Kingskerswell		
DESIGNATION:	Scheduled Monument	LIST ENTRY NUMBER: 1021377	
CONDITION:	Extensive significant problems	TREND: Declining	
PRINCIPAL VULNERABILITY:	Scrub/tree growth	NEW ENTRY?: No	
OWNER TYPE:	Mixed, multiple owners	CONTACT: Daniel Bashford 07824 103102	
<hr/>			
SITE NAME:	Oxton House, Kenton	In the mid-C19 the picturesque grounds comprised lawns, parterres, shrubberies, parkland and a lake. In the C20 the property was occupied by a school before being divided into apartments. The pleasure grounds are neglected and much of the park is ploughed, with considerable loss of parkland planting.	
DESIGNATION:	Registered Park and Garden grade II, 7 LBs		
CONDITION:	Generally unsatisfactory with major localised problems		
VULNERABILITY:	Medium		
TREND:	Declining		
NEW ENTRY?:	No		
OWNER TYPE:	Private, multiple owners		
LIST ENTRY NUMBER:	1001269		Contact: Kim Auston 0117 975 0696
<hr/>			
	SITE NAME:	Stover Park, Teigngrace	Late C18 gardens, pleasure grounds and park in divided ownership. A large area of the park is run by the County Council as a country park and other parts developed as mineral workings. The main house and environs are in use as a school. The setting is under threat from development, including road widening and housing allocation. A parkland plan was produced with Natural England Environmental Stewardship in 2014. As of summer 2017, a bid to the Heritage Lottery Fund is being revised to implement the plan's recommendations.
	DESIGNATION:	Registered Park and Garden grade II, 7 LBs	
	CONDITION:	Generally unsatisfactory with major localised problems	
	VULNERABILITY:	High	
	TREND:	Stable	
	NEW ENTRY?:	No	
	OWNER TYPE:	Mixed, multiple owners	
	LIST ENTRY NUMBER:	1001268	
<hr/>			
SITE NAME:	Bovey Tracey, Pottery Road, Bovey Tracey		
DESIGNATION:	Conservation Area, SM	NEW ENTRY?: No	
CONDITION:	Very bad	TREND: No significant change	
VULNERABILITY:	Low	CONTACT: Maureen Pearce (LPA) 01626 215705	
<hr/>			
SITE NAME:	Cockwood Sod, Dawlish Parish, Starcross / Dawlish		
DESIGNATION:	Conservation Area, 9 LBs	NEW ENTRY?: Yes	
CONDITION:	Very bad	TREND: Unknown	
VULNERABILITY:	Medium	CONTACT: Maureen Pearce (LPA) 01626 215705	

© Historic England

PRIORITY CATEGORIES

- A** Immediate risk of further rapid deterioration or loss of fabric; no solution agreed.
B Immediate risk of further rapid deterioration or loss of fabric; solution agreed but not yet implemented.
C Slow decay; no solution agreed.

- D** Slow decay; solution agreed but not yet implemented.
E Under repair or in fair to good repair, but no user identified; or under threat of vacancy with no obvious new user (applicable only to buildings capable of beneficial use).

- F** Repair scheme in progress and (where applicable) end use or user identified; or functionally redundant buildings with new use agreed but not yet implemented.

NOTE
 Last year's priority category is shown in brackets (otherwise, New Entry is noted).

ABBREVIATIONS

CA	Conservation Area
LB	Listed Building
LPA	Local Planning Authority
NP	National Park
RPG	Registered Park and Garden
SM	Scheduled Monument
UA	Unitary Authority
WHS	World Heritage Site

TORRIDGE



© Historic England

SITE NAME:	Richmond Dock, Appledore
DESIGNATION:	Listed Building grade II*
CONDITION:	Poor
OCCUPANCY:	Vacant/not in use
PRIORITY CATEGORY:	C (C)
OWNER TYPE:	Commercial company
LIST ENTRY NUMBER:	1140140

Dry dock, 1856. It is said to have been the largest dry dock in the Bristol Channel at the time it was built. We understand the dock is now vacant. In 2015 the gates were in poor condition, and as of 2017 no repair proposals have been made to Historic England.

Contact: Rhiannon Rhys 0117 975 0685



© Historic England

SITE NAME:	Winsford Hospital, Halwill Junction, Halwill
DESIGNATION:	Listed Building grade II*
CONDITION:	Fair
OCCUPANCY:	Part occupied/part in use
PRIORITY CATEGORY:	D (D)
OWNER TYPE:	Charity (heritage)
LIST ENTRY NUMBER:	1105657

Winsford Centre was built as a cottage hospital in 1899, designed by Charles Voysey and founded by a local landowner. The NHS closed the hospital in 1998 and it was bought by the Winsford Trust. Since then it has been run as a day centre and community resource. Historic England grant aid led to the production of a Conservation Management Plan, options appraisal and costed condition survey in 2012.

Contact: Chris Miners 0117 975 1308



© Historic England Archive

SITE NAME:	World War II air traffic control building 400 metres north west of Seckington Cross, on the former airfield of RAF Winkleigh, Winkleigh
DESIGNATION:	Scheduled Monument
CONDITION:	Poor
OCCUPANCY:	Vacant/not in use
PRIORITY CATEGORY:	A (A)
OWNER TYPE:	Commercial company
LIST ENTRY NUMBER:	1020765

The monument is a World War II brick and concrete control tower. Although structurally sound, the tower has suffered from vandalism and lack of maintenance and has failing concrete as a result of oxidising steel reinforcement.

Contact: Charlotte Russell 01271 831505



© Historic England

SITE NAME:	Church of All Saints, Bradford
DESIGNATION:	Listed Place of Worship grade II*
CONDITION:	Poor
PRIORITY CATEGORY:	C (C)
OWNER TYPE:	Religious organisation
LIST ENTRY NUMBER:	1105088

Parish church with Norman origins, C14 chancel, C15 north aisle and porch, restored from a ruinous state in 1869 and 1875-89. The tower suffers from water ingress and damp and the bell ropes drip with water. The rest of the church is damp. The gutters and downpipes need overhauling.

Contact: Annie Evans 0117 975 1308



© Historic England

SITE NAME:	Church of St Bridget, Bridgerule
DESIGNATION:	Listed Place of Worship grade I
CONDITION:	Poor
PRIORITY CATEGORY:	C (C)
OWNER TYPE:	Religious organisation
LIST ENTRY NUMBER:	1104976

Externally the tower has black staining, indicating that is damp. There are no rainwater goods and areas of cement ribbon pointing. The church is in need of patch repointing. This has contributed to some paint blistering internally, such as in the east end of the south aisle.

Contact: Annie Evans 0117 975 1308

PRIORITY CATEGORIES

- A** Immediate risk of further rapid deterioration or loss of fabric; no solution agreed.
B Immediate risk of further rapid deterioration or loss of fabric; solution agreed but not yet implemented.
C Slow decay; no solution agreed.

- D** Slow decay; solution agreed but not yet implemented.
E Under repair or in fair to good repair, but no user identified; or under threat of vacancy with no obvious new user (applicable only to buildings capable of beneficial use).

- F** Repair scheme in progress and (where applicable) end use or user identified; or functionally redundant buildings with new use agreed but not yet implemented.

NOTE
 Last year's priority category is shown in brackets (otherwise, New Entry is noted).

ABBREVIATIONS

CA	Conservation Area
LB	Listed Building
LPA	Local Planning Authority
NP	National Park
RPG	Registered Park and Garden
SM	Scheduled Monument
UA	Unitary Authority
WHS	World Heritage Site



© Historic England

SITE NAME:	Church of St Peter and St James, Halwill
DESIGNATION:	Listed Place of Worship grade II*
CONDITION:	Poor
PRIORITY CATEGORY:	C (C)
OWNER TYPE:	Religious organisation
LIST ENTRY NUMBER:	1104639

Parish church. C14 or earlier west tower and north nave wall, the rest rebuilt 1870-9 in the Decorated style. Coursed stonework to tower and remainder rubble. Slate roofs with crested ridge tiles and bargeboards, over C19 arch-braced roof structures. Roofs repaired in 2009-10 with a joint Heritage Lottery Fund and Historic England Repair Grant for Places of Worship. Cracks through west and south walls of tower have had some temporary work but appear to be progressive. A Heritage Lottery Fund Grant for Places of Worship was awarded in 2016 and repair proposals are currently being developed.

Contact: Annie Evans 0117 975 1308



© Historic England

SITE NAME:	Church of St Swithun, Littleham
DESIGNATION:	Listed Place of Worship grade I
CONDITION:	Poor
PRIORITY CATEGORY:	C (C)
OWNER TYPE:	Religious organisation
LIST ENTRY NUMBER:	1105152

Parish church. Mid C13 nave and chancel; late C13 north transept; early C15 south aisle and west tower which was restored in 1892. Rainwater goods do not appear to be installed. The tower shows signs of damp.

Contact: Annie Evans 0117 975 1308



© Historic England

SITE NAME:	Church of St Michael, Great Torrington
DESIGNATION:	Listed Place of Worship grade II*
CONDITION:	Very bad
PRIORITY CATEGORY:	D (D)
OWNER TYPE:	Religious organisation
LIST ENTRY NUMBER:	1104787

Mainly Perpendicular with some fabric C13. Western end rebuilt 1646-51 following an explosion in the Civil War. Tower 1828, by WB Cock. Chancel with flanking vestries, nave with aisles, south west porch, west tower with spire. Mixed local rubble stones, limestone dressings with slate roofs. Lias stonework of tower very poor. Straight joints to arrises of spire, and rusting iron beams within. Counterweight structure rotting. The church was awarded a first round Heritage Lottery Fund Grant for Places of Worship in 2016 and repairs are due to proceed in 2017.

Contact: Annie Evans 0117 975 1308



© Historic England

SITE NAME:	Church of St Mary and St Gregory, Frithelstock
DESIGNATION:	Listed Place of Worship grade I, SM
CONDITION:	Poor
PRIORITY CATEGORY:	C (C)
OWNER TYPE:	Religious organisation
LIST ENTRY NUMBER:	1105177

Parish church. C13 north wall; chancel rebuilt and south aisle built in early C14; c1500 south-east chapel and roofs, and west tower rebuilt in C15. Coursed slatestone rubble; squared and coursed stone to tower; ashlar dressings. Stone-gabled and gabled slate roofs. This church is in need of external patch repointing and the overhaul and renewal of all of the rainwater goods is required.

Contact: Annie Evans 0117 975 1308



© Historic England

SITE NAME:	Church of St Helena, Lundy
DESIGNATION:	Listed Place of Worship grade II
CONDITION:	Very bad
PRIORITY CATEGORY:	B (B)
OWNER TYPE:	Religious organisation
LIST ENTRY NUMBER:	1104955

Small parish church in a very exposed position on the top of the cliffs. South tower, south porch nave and lower east chancel. Granite ashlar walls and sized slates. Slate roofs are poor, the walls are damp and support vegetation growth and need repointing. Floors damaged by salt expansion. Some of the rainwater goods have been blown off.

Contact: Chris Miners 0117 975 1308

PRIORITY CATEGORIES

- A** Immediate risk of further rapid deterioration or loss of fabric; no solution agreed.
- B** Immediate risk of further rapid deterioration or loss of fabric; solution agreed but not yet implemented.
- C** Slow decay; no solution agreed.
- D** Slow decay; solution agreed but not yet implemented.
- E** Under repair or in fair to good repair, but no user identified; or under threat of vacancy with no obvious new user (applicable only to buildings capable of beneficial use).
- F** Repair scheme in progress and (where applicable) end use or user identified; or functionally redundant buildings with new use agreed but not yet implemented.

NOTE
Last year's priority category is shown in brackets (otherwise, New Entry is noted).

ABBREVIATIONS

CA	Conservation Area
LB	Listed Building
LPA	Local Planning Authority
NP	National Park
RPG	Registered Park and Garden
SM	Scheduled Monument
UA	Unitary Authority
WHS	World Heritage Site



© Historic England

SITE NAME:	Church of Holy Trinity, Milton Damerel
DESIGNATION:	Listed Place of Worship grade II*
CONDITION:	Poor
PRIORITY CATEGORY:	C (C)
OWNER TYPE:	Religious organisation
LIST ENTRY NUMBER:	1162778

Parish church. Late C13 origins with C14 fabric, remodelled in C16 restored c1900-1910. Stone rubble walls. Gable-ended slate roof. Tower destroyed by lightning in 1879 and in ruins for 20 years but re-opened in 1904. Tower partly re-erected in 1892 and rebuilt in 1910-11. The church is generally well maintained, but needs a significant project to secure loose stones on top of the tower and tackle damp problems. The roofs will need recovering. In 2017 the congregation applied for Heritage Lottery Fund Grant for Places of Worship for roof and tower repairs but was not successful.

Contact: Annie Evans 0117 975 1308



© Historic England

SITE NAME:	Church of St Margaret, Northam
DESIGNATION:	Listed Place of Worship grade I
CONDITION:	Poor
PRIORITY CATEGORY:	C (C)
OWNER TYPE:	Religious organisation
LIST ENTRY NUMBER:	1169270

Large parish church. Mainly C15 although lower part of tower is older. Thoroughly restored between 1849 and 1865. The roof slating is nearing the end of its life, and the ceilings are plastered to the underside of roofing battens. The church was awarded a first round Heritage Lottery Fund Grant for Places of Worship in late 2016 for repair of the nave and vestry roofs. It is hoped that work will start on site later in 2017-18. A further phase of work may be needed.

Contact: Annie Evans 0117 975 1308



© Historic England

SITE NAME:	Church of St Pancras, Village Centre, Pancrasweek
DESIGNATION:	Listed Place of Worship grade II*
CONDITION:	Poor
PRIORITY CATEGORY:	C (C)
OWNER TYPE:	Religious organisation
LIST ENTRY NUMBER:	1164477

Parish church. Chancel C13 in part, church rebuilt and enlarged C15, restored 1894-8 and 1927. Squared and coursed local stone, granite dressings, slate roofs. There are issues with the tower masonry with cracking and bulging. The church's inspecting architect has advised that the bells are not rung in order to prevent further movement. There are also holes in the roof and fallen slates in the churchyard. The church was offered a Heritage Lottery Fund Grant for Places of Worship in 2017 and development work is underway.

Contact: Annie Evans 0117 975 1308




© Historic England

SITE NAME:	Church of St Petrock, Petrockstow
DESIGNATION:	Listed Place of Worship grade II*
CONDITION:	Poor
PRIORITY CATEGORY:	C (C)
OWNER TYPE:	Religious organisation
LIST ENTRY NUMBER:	1333084

Parish church. C14 aisle and C15 tower, the rest rebuilt in 1878-80. There are some problems with the roof covering, especially verges and eaves, parapets and flashings. The rainwater goods and drainage need repair and overhauling. This has led to water ingress and salt damage to the interior.

Contact: Annie Evans 0117 975 1308



© Historic England

SITE NAME:	Church of St Michael, Shebbear
DESIGNATION:	Listed Place of Worship grade II*
CONDITION:	Poor
PRIORITY CATEGORY:	C (C)
OWNER TYPE:	Religious organisation
LIST ENTRY NUMBER:	1309558

Rural Devon church. Most significant feature is mid-C12 south doorway. Plain nave and south aisle; simple rendered tower. Damp interior with carpet hiding salt damage to floor. Vegetation needs to be removed from the external ground gutter and there is a poor vestry valley gutter arrangement, worsening the internal problems.

Contact: Annie Evans 0117 975 1308

PRIORITY CATEGORIES

- A** Immediate risk of further rapid deterioration or loss of fabric; no solution agreed.
- B** Immediate risk of further rapid deterioration or loss of fabric; solution agreed but not yet implemented.
- C** Slow decay; no solution agreed.
- D** Slow decay; solution agreed but not yet implemented.
- E** Under repair or in fair to good repair, but no user identified; or under threat of vacancy with no obvious new user (applicable only to buildings capable of beneficial use).
- F** Repair scheme in progress and (where applicable) end use or user identified; or functionally redundant buildings with new use agreed but not yet implemented.

NOTE
Last year's priority category is shown in brackets (otherwise, New Entry is noted).

ABBREVIATIONS

CA	Conservation Area
LB	Listed Building
LPA	Local Planning Authority
NP	National Park
RPG	Registered Park and Garden
SM	Scheduled Monument
UA	Unitary Authority
WHS	World Heritage Site



SITE NAME:	Church of the Holy Cross, Tetcott
DESIGNATION:	Listed Place of Worship grade I
CONDITION:	Poor
PRIORITY CATEGORY:	C (C)
OWNER TYPE:	Religious organisation
LIST ENTRY NUMBER:	1252173

Parish church. Fabric of nave and chancel C13, south transept C13 or C14, tower C15, vestry probably C19. Stone rubble with granite dressings, the tower ashlar masonry with granite quoins and lacing, slate roofs. Fittings including several good C18 wall monuments. The church forms part of an important group including Tetcott Manor and associated buildings. The north wall is still moving, even after works to stop the roof spreading. Tower masonry needs repointing and the roof re-covering to prevent water ingress to the belfry and ringing chamber.

Contact: Annie Evans 0117 975 1308

© Historic England

SITE NAME:	Bowl barrow 250 metres north east of Oak Cottage, forming part of a round barrow cemetery, Ashwater		
DESIGNATION:	Scheduled Monument	LIST ENTRY NUMBER:	1020079
CONDITION:	Extensive significant problems	TREND:	Declining
PRINCIPAL VULNERABILITY:	Other	NEW ENTRY?:	No
OWNER TYPE:	Private	CONTACT:	Charlotte Russell 01271 831505

SITE NAME:	Bowl barrow 540 metres south east of Sandymoor Cross, forming part of a round barrow cemetery, Ashwater		
DESIGNATION:	Scheduled Monument	LIST ENTRY NUMBER:	1020080
CONDITION:	Extensive significant problems	TREND:	Declining
PRINCIPAL VULNERABILITY:	Other	NEW ENTRY?:	No
OWNER TYPE:	Private	CONTACT:	Charlotte Russell 01271 831505

SITE NAME:	Bowl barrow 770 metres south east of Sandymoor Cross, forming part of a round barrow cemetery, Ashwater		
DESIGNATION:	Scheduled Monument	LIST ENTRY NUMBER:	1020081
CONDITION:	Extensive significant problems	TREND:	Declining
PRINCIPAL VULNERABILITY:	Other	NEW ENTRY?:	No
OWNER TYPE:	Private	CONTACT:	Charlotte Russell 01271 831505

SITE NAME:	Hillfort known as Castle Hill Settlement, 350 metres south of Woolleigh Bridge, Beaford		
DESIGNATION:	Scheduled Monument	LIST ENTRY NUMBER:	1021417
CONDITION:	Generally unsatisfactory with major localised problems	TREND:	Stable
PRINCIPAL VULNERABILITY:	Scrub/tree growth	NEW ENTRY?:	No
OWNER TYPE:	Mixed, multiple owners	CONTACT:	Charlotte Russell 01271 831505

SITE NAME:	Holy well 480 metres north west of Beaford Mill, Beaford		
DESIGNATION:	Scheduled Monument	LIST ENTRY NUMBER:	1015142
CONDITION:	Generally unsatisfactory with major localised problems	TREND:	Declining
PRINCIPAL VULNERABILITY:	Collapse	NEW ENTRY?:	No
OWNER TYPE:	Private	CONTACT:	Charlotte Russell 01271 831505

SITE NAME:	Hallsannery limekiln, Bideford		
DESIGNATION:	Scheduled Monument	LIST ENTRY NUMBER:	1004578
CONDITION:	Generally satisfactory but with significant localised problems	TREND:	Improving
PRINCIPAL VULNERABILITY:	Other	NEW ENTRY?:	No
OWNER TYPE:	Private	CONTACT:	Charlotte Russell 01271 831505

PRIORITY CATEGORIES

- A** Immediate risk of further rapid deterioration or loss of fabric; no solution agreed.
- B** Immediate risk of further rapid deterioration or loss of fabric; solution agreed but not yet implemented.
- C** Slow decay; no solution agreed.
- D** Slow decay; solution agreed but not yet implemented.
- E** Under repair or in fair to good repair, but no user identified; or under threat of vacancy with no obvious new user (applicable only to buildings capable of beneficial use).
- F** Repair scheme in progress and (where applicable) end use or user identified; or functionally redundant buildings with new use agreed but not yet implemented.

NOTE
Last year's priority category is shown in brackets (otherwise, New Entry is noted).

ABBREVIATIONS

CA	Conservation Area
LB	Listed Building
LPA	Local Planning Authority
NP	National Park
RPG	Registered Park and Garden
SM	Scheduled Monument
UA	Unitary Authority
WHS	World Heritage Site

SITE NAME:	Bowl barrow 420 metres north west of Dural Cross, Bradworthy		
DESIGNATION:	Scheduled Monument	LIST ENTRY NUMBER:	1016643
CONDITION:	Extensive significant problems	TREND:	Declining
PRINCIPAL VULNERABILITY:	Arable ploughing	NEW ENTRY?:	No
OWNER TYPE:	Private	CONTACT:	Charlotte Russell 01271 831505
SITE NAME:	Bowl barrow 280 metres south west of Upcott Cross, Broadwoodwidge		
DESIGNATION:	Scheduled Monument	LIST ENTRY NUMBER:	1019546
CONDITION:	Generally unsatisfactory with major localised problems	TREND:	Declining
PRINCIPAL VULNERABILITY:	Other	NEW ENTRY?:	No
OWNER TYPE:	Private	CONTACT:	Charlotte Russell 01271 831505
SITE NAME:	Two bowl barrows 690 metres and 760 metres south west of Leworthy, Clawton		
DESIGNATION:	Scheduled Monument	LIST ENTRY NUMBER:	1017974
CONDITION:	Generally unsatisfactory with major localised problems	TREND:	Declining
PRINCIPAL VULNERABILITY:	Scrub/tree growth	NEW ENTRY?:	No
OWNER TYPE:	Private	CONTACT:	Charlotte Russell 01271 831505
SITE NAME:	Clovelly Dykes hillfort, Clovelly		
DESIGNATION:	Scheduled Monument	LIST ENTRY NUMBER:	1018522
CONDITION:	Generally unsatisfactory with major localised problems	TREND:	Declining
PRINCIPAL VULNERABILITY:	Scrub/tree growth	NEW ENTRY?:	No
OWNER TYPE:	Mixed, multiple owners	CONTACT:	Charlotte Russell 01271 831505
SITE NAME:	Four bowl barrows 110 metres and 360 metres west of Wrangworthy Cross forming part of a round barrow cemetery, East Putford		
DESIGNATION:	Scheduled Monument	LIST ENTRY NUMBER:	1018526
CONDITION:	Generally unsatisfactory with major localised problems	TREND:	Declining
PRINCIPAL VULNERABILITY:	Other	NEW ENTRY?:	No
OWNER TYPE:	Private, multiple owners	CONTACT:	Charlotte Russell 01271 831505
SITE NAME:	Three fishponds at Winslade, East Putford		
DESIGNATION:	Scheduled Monument	LIST ENTRY NUMBER:	1017979
CONDITION:	Generally satisfactory but with significant localised problems	TREND:	Declining
PRINCIPAL VULNERABILITY:	Scrub/tree growth	NEW ENTRY?:	No
OWNER TYPE:	Private	CONTACT:	Charlotte Russell 01271 831505
SITE NAME:	Two bowl barrows 600 metres and 750 metres west of Wrangworthy Cross forming part of a round barrow cemetery, East Putford		
DESIGNATION:	Scheduled Monument	LIST ENTRY NUMBER:	1018515
CONDITION:	Extensive significant problems	TREND:	Declining
PRINCIPAL VULNERABILITY:	Scrub/tree growth	NEW ENTRY?:	No
OWNER TYPE:	Mixed, multiple owners	CONTACT:	Charlotte Russell 01271 831505

PRIORITY CATEGORIES

- A** Immediate risk of further rapid deterioration or loss of fabric; no solution agreed.
B Immediate risk of further rapid deterioration or loss of fabric; solution agreed but not yet implemented.
C Slow decay; no solution agreed.

- D** Slow decay; solution agreed but not yet implemented.
E Under repair or in fair to good repair, but no user identified; or under threat of vacancy with no obvious new user (applicable only to buildings capable of beneficial use).

- F** Repair scheme in progress and (where applicable) end use or user identified; or functionally redundant buildings with new use agreed but not yet implemented.

NOTE
 Last year's priority category is shown in brackets (otherwise, New Entry is noted).

ABBREVIATIONS

CA	Conservation Area
LB	Listed Building
LPA	Local Planning Authority
NP	National Park
RPG	Registered Park and Garden
SM	Scheduled Monument
UA	Unitary Authority
WHS	World Heritage Site

SITE NAME:	Two bowl barrows one immediately north and one 100 metres south of Commonmoor Cottage forming part of a round barrow cemetery, East Putford		
DESIGNATION:	Scheduled Monument	LIST ENTRY NUMBER:	1018516
CONDITION:	Extensive significant problems	TREND:	Declining
PRINCIPAL VULNERABILITY:	Scrub/tree growth	NEW ENTRY?:	No
OWNER TYPE:	Private, multiple owners	CONTACT:	Charlotte Russell 01271 831505

SITE NAME:	Round barrow on south east of Darracott Moor, Great Torrington		
DESIGNATION:	Scheduled Monument	LIST ENTRY NUMBER:	1012444
CONDITION:	Generally satisfactory but with significant localised problems	TREND:	Declining
PRINCIPAL VULNERABILITY:	Vehicle damage/erosion - extensive	NEW ENTRY?:	No
OWNER TYPE:	Private	CONTACT:	Charlotte Russell 01271 831505

SITE NAME:	Hender Barrow, Halwill		
DESIGNATION:	Scheduled Monument	LIST ENTRY NUMBER:	1019727
CONDITION:	Extensive significant problems	TREND:	Declining
PRINCIPAL VULNERABILITY:	Scrub/tree growth	NEW ENTRY?:	No
OWNER TYPE:	Private	CONTACT:	Charlotte Russell 01271 831505

SITE NAME:	Bowl barrow 520 metres west of Higher Welsford, Hartland		
DESIGNATION:	Scheduled Monument	LIST ENTRY NUMBER:	1017138
CONDITION:	Extensive significant problems	TREND:	Declining
PRINCIPAL VULNERABILITY:	Arable ploughing	NEW ENTRY?:	No
OWNER TYPE:	Private	CONTACT:	Charlotte Russell 01271 831505

SITE NAME:	Ring cairn and bowl barrow 540 metres south west of Higher Welsford, Hartland		
DESIGNATION:	Scheduled Monument	LIST ENTRY NUMBER:	1017139
CONDITION:	Generally unsatisfactory with major localised problems	TREND:	Declining
PRINCIPAL VULNERABILITY:	Stock erosion - extensive	NEW ENTRY?:	No
OWNER TYPE:	Private	CONTACT:	Charlotte Russell 01271 831505

SITE NAME:	Bowl barrow on Ugworthy Moor 510 metres south of West Ugworthy House, Holsworthy Hamlets		
DESIGNATION:	Scheduled Monument	LIST ENTRY NUMBER:	1017977
CONDITION:	Extensive significant problems	TREND:	Declining
PRINCIPAL VULNERABILITY:	Arable clipping	NEW ENTRY?:	No
OWNER TYPE:	Private	CONTACT:	Charlotte Russell 01271 831505

SITE NAME:	Bowl barrow 60 metres west of St James's Church, Luffincott		
DESIGNATION:	Scheduled Monument	LIST ENTRY NUMBER:	1020476
CONDITION:	Extensive significant problems	TREND:	Declining
PRINCIPAL VULNERABILITY:	Arable ploughing	NEW ENTRY?:	No
OWNER TYPE:	Private	CONTACT:	Charlotte Russell 01271 831505

PRIORITY CATEGORIES

- A** Immediate risk of further rapid deterioration or loss of fabric; no solution agreed.
B Immediate risk of further rapid deterioration or loss of fabric; solution agreed but not yet implemented.
C Slow decay; no solution agreed.

- D** Slow decay; solution agreed but not yet implemented.
E Under repair or in fair to good repair, but no user identified; or under threat of vacancy with no obvious new user (applicable only to buildings capable of beneficial use).

- F** Repair scheme in progress and (where applicable) end use or user identified; or functionally redundant buildings with new use agreed but not yet implemented.

NOTE
 Last year's priority category is shown in brackets (otherwise, New Entry is noted).

ABBREVIATIONS

CA	Conservation Area
LB	Listed Building
LPA	Local Planning Authority
NP	National Park
RPG	Registered Park and Garden
SM	Scheduled Monument
UA	Unitary Authority
WHS	World Heritage Site

SITE NAME:	Cairn 325 metres north west of Tibbett's Lookout, Lundy		
DESIGNATION:	Scheduled Monument	LIST ENTRY NUMBER:	1016019
CONDITION:	Generally satisfactory but with significant localised problems	TREND:	Improving
PRINCIPAL VULNERABILITY:	Bracken	NEW ENTRY?:	No
OWNER TYPE:	Mixed, multiple owners	CONTACT:	Charlotte Russell 01271 831505
SITE NAME:	Cairn 530 metres west of Quarterwall Cottages, Lundy		
DESIGNATION:	Scheduled Monument	LIST ENTRY NUMBER:	1016012
CONDITION:	Unknown	TREND:	Unknown
PRINCIPAL VULNERABILITY:	Bracken	NEW ENTRY?:	No
OWNER TYPE:	Charity (heritage)	CONTACT:	Charlotte Russell 01271 831505
SITE NAME:	Chambered tomb 165 metres north east of the Rocket Pole Pond, Lundy		
DESIGNATION:	Scheduled Monument	LIST ENTRY NUMBER:	1015931
CONDITION:	Generally satisfactory but with significant localised problems	TREND:	Declining
PRINCIPAL VULNERABILITY:	Bracken	NEW ENTRY?:	No
OWNER TYPE:	Mixed, multiple owners	CONTACT:	Charlotte Russell 01271 831505
SITE NAME:	Chapel remains, cemetery and prehistoric settlement on Beacon Hill, Lundy		
DESIGNATION:	Scheduled Monument	LIST ENTRY NUMBER:	1016040
CONDITION:	Extensive significant problems	TREND:	Declining
PRINCIPAL VULNERABILITY:	Animal burrowing - extensive	NEW ENTRY?:	No
OWNER TYPE:	Mixed, multiple owners	CONTACT:	Charlotte Russell 01271 831505
SITE NAME:	Coastal defence platforms at the Mousehole and Trap, Lundy		
DESIGNATION:	Scheduled Monument	LIST ENTRY NUMBER:	1016031
CONDITION:	Unknown	TREND:	Unknown
PRINCIPAL VULNERABILITY:	Bracken	NEW ENTRY?:	No
OWNER TYPE:	Mixed, multiple owners	CONTACT:	Charlotte Russell 01271 831505
SITE NAME:	Fog battery at Battery Point, Lundy		
DESIGNATION:	Scheduled Monument, 4 LBs	LIST ENTRY NUMBER:	1016038
CONDITION:	Extensive significant problems	TREND:	Improving
PRINCIPAL VULNERABILITY:	Other	NEW ENTRY?:	No
OWNER TYPE:	Mixed, multiple owners	CONTACT:	Charlotte Russell 01271 831505
SITE NAME:	Granite quarry on East Sidelands, Lundy		
DESIGNATION:	Scheduled Monument	LIST ENTRY NUMBER:	1016041
CONDITION:	Generally unsatisfactory with major localised problems	TREND:	Declining
PRINCIPAL VULNERABILITY:	Collapse	NEW ENTRY?:	No
OWNER TYPE:	Mixed, multiple owners	CONTACT:	Charlotte Russell 01271 831505

PRIORITY CATEGORIES

- A** Immediate risk of further rapid deterioration or loss of fabric; no solution agreed.
- B** Immediate risk of further rapid deterioration or loss of fabric; solution agreed but not yet implemented.
- C** Slow decay; no solution agreed.
- D** Slow decay; solution agreed but not yet implemented.
- E** Under repair or in fair to good repair, but no user identified; or under threat of vacancy with no obvious new user (applicable only to buildings capable of beneficial use).
- F** Repair scheme in progress and (where applicable) end use or user identified; or functionally redundant buildings with new use agreed but not yet implemented.

NOTE
Last year's priority category is shown in brackets (otherwise, New Entry is noted).

ABBREVIATIONS

CA	Conservation Area
LB	Listed Building
LPA	Local Planning Authority
NP	National Park
RPG	Registered Park and Garden
SM	Scheduled Monument
UA	Unitary Authority
WHS	World Heritage Site

SITE NAME:	Gun battery at Brazen Ward, Lundy		
DESIGNATION:	Scheduled Monument	LIST ENTRY NUMBER:	1016030
CONDITION:	Generally unsatisfactory with major localised problems	TREND:	Declining
PRINCIPAL VULNERABILITY:	Coastal erosion	NEW ENTRY?:	No
OWNER TYPE:	Mixed, multiple owners	CONTACT:	Charlotte Russell 01271 831505
SITE NAME:	Hut circle and small enclosure 270 metres north west of The Old Lighthouse, Lundy		
DESIGNATION:	Scheduled Monument	LIST ENTRY NUMBER:	1016014
CONDITION:	Extensive significant problems	TREND:	Declining
PRINCIPAL VULNERABILITY:	Bracken	NEW ENTRY?:	No
OWNER TYPE:	Charity (heritage)	CONTACT:	Charlotte Russell 01271 831505
SITE NAME:	Long house and enclosure 160 metres north of Widow's Tenement, Lundy		
DESIGNATION:	Scheduled Monument	LIST ENTRY NUMBER:	1018547
CONDITION:	Extensive significant problems	TREND:	Declining
PRINCIPAL VULNERABILITY:	Bracken	NEW ENTRY?:	No
OWNER TYPE:	Charity (heritage)	CONTACT:	Charlotte Russell 01271 831505
SITE NAME:	Medieval settlement immediately south of Halfway Wall, Lundy		
DESIGNATION:	Scheduled Monument	LIST ENTRY NUMBER:	1017647
CONDITION:	Generally satisfactory but with significant localised problems	TREND:	Declining
PRINCIPAL VULNERABILITY:	Bracken	NEW ENTRY?:	No
OWNER TYPE:	Mixed, multiple owners	CONTACT:	Charlotte Russell 01271 831505
SITE NAME:	Ruined cottages and well 190 metres north west of Quarterwall Cottages, Lundy		
DESIGNATION:	Scheduled Monument	LIST ENTRY NUMBER:	1016027
CONDITION:	Generally unsatisfactory with major localised problems	TREND:	Declining
PRINCIPAL VULNERABILITY:	Bracken	NEW ENTRY?:	No
OWNER TYPE:	Mixed, multiple owners	CONTACT:	Charlotte Russell 01271 831505
SITE NAME:	The Widow's Tenement medieval settlement and prehistoric settlement sites, Lundy		
DESIGNATION:	Scheduled Monument	LIST ENTRY NUMBER:	1017646
CONDITION:	Generally satisfactory but with significant localised problems	TREND:	Improving
PRINCIPAL VULNERABILITY:	Bracken	NEW ENTRY?:	No
OWNER TYPE:	Mixed, multiple owners	CONTACT:	Charlotte Russell 01271 831505
SITE NAME:	Bideford, Clovelly Road		
DESIGNATION:	Conservation Area	NEW ENTRY?:	Yes
CONDITION:	Poor	TREND:	Deteriorating
VULNERABILITY:	Medium	CONTACT:	Sarah Chappell (LPA) 01237 428742
SITE NAME:	Moated site at Grange Farm, Merton		
DESIGNATION:	Scheduled Monument	LIST ENTRY NUMBER:	1017867
CONDITION:	Extensive significant problems	TREND:	Declining
PRINCIPAL VULNERABILITY:	Arable ploughing	NEW ENTRY?:	No
OWNER TYPE:	Commercial company	CONTACT:	Charlotte Russell 01271 831505

PRIORITY CATEGORIES

- A** Immediate risk of further rapid deterioration or loss of fabric; no solution agreed.
B Immediate risk of further rapid deterioration or loss of fabric; solution agreed but not yet implemented.
C Slow decay; no solution agreed.

- D** Slow decay; solution agreed but not yet implemented.
E Under repair or in fair to good repair, but no user identified; or under threat of vacancy with no obvious new user (applicable only to buildings capable of beneficial use).

- F** Repair scheme in progress and (where applicable) end use or user identified; or functionally redundant buildings with new use agreed but not yet implemented.

NOTE
 Last year's priority category is shown in brackets (otherwise, New Entry is noted).

ABBREVIATIONS

CA	Conservation Area
LB	Listed Building
LPA	Local Planning Authority
NP	National Park
RPG	Registered Park and Garden
SM	Scheduled Monument
UA	Unitary Authority
WHS	World Heritage Site

SITE NAME:	Cross ridge dyke on Godborough Castle earthwork north west of Turner's Wood, Northam		
DESIGNATION:	Scheduled Monument	LIST ENTRY NUMBER:	1002640
CONDITION:	Unknown	TREND:	Stable
PRINCIPAL VULNERABILITY:	Scrub/tree growth	NEW ENTRY?:	No
OWNER TYPE:	Mixed, multiple owners	CONTACT:	Charlotte Russell 01271 831505

SITE NAME:	Bowl barrow 685 metres NNE of Moorfield, Shebbear / Peters Marland		
DESIGNATION:	Scheduled Monument	LIST ENTRY NUMBER:	1017963
CONDITION:	Extensive significant problems	TREND:	Declining
PRINCIPAL VULNERABILITY:	Arable ploughing	NEW ENTRY?:	No
OWNER TYPE:	Private	CONTACT:	Charlotte Russell 01271 831505

SITE NAME:	World War II air traffic control building 400 metres north west of Seckington Cross, on the former airfield of RAF Winkleigh, Winkleigh		
DESIGNATION:	Scheduled Monument	LIST ENTRY NUMBER:	1020765
CONDITION:	Generally unsatisfactory with major localised problems	TREND:	Declining
PRINCIPAL VULNERABILITY:	Deterioration - in need of management	NEW ENTRY?:	No
OWNER TYPE:	Commercial company	CONTACT:	Charlotte Russell 01271 831505

SITE NAME:	Northam		
DESIGNATION:	Conservation Area	NEW ENTRY?:	No
CONDITION:	Poor	TREND:	Deteriorating
VULNERABILITY:	Medium	CONTACT:	Sarah Chappell (LPA) 01237 428742

WEST DEVON



© Historic England

SITE NAME:	Gawton Mine complex, Gulworthy / Bere Ferrers
DESIGNATION:	Scheduled Monument, WHS
CONDITION:	Very bad
OCCUPANCY:	N/A
PRIORITY CATEGORY:	A (A)
OWNER TYPE:	Private

LIST ENTRY NUMBER: 1002667

Former copper and arsenic mine and processing complex, comprising a full range of buildings from cooperage to engine houses. The site has suffered damage from vehicles. Despite recent extensive clearance and emergency support works, the structures remain at risk.

Contact: Nick Russell 0117 975 0671



© Historic England

SITE NAME:	Kelly House, Kelly
DESIGNATION:	Listed Building grade I
CONDITION:	Poor
OCCUPANCY:	Part occupied/part in use
PRIORITY CATEGORY:	C (C)
OWNER TYPE:	Private

LIST ENTRY NUMBER: 1318194

C18 house with serious maintenance issues. Roof is in need of renewal, rear medieval wing is partly propped. Main house is weathertight and maintenance is gradually being addressed.

Contact: Annie Evans 0117 975 1308

PRIORITY CATEGORIES

- A** Immediate risk of further rapid deterioration or loss of fabric; no solution agreed.
- B** Immediate risk of further rapid deterioration or loss of fabric; solution agreed but not yet implemented.
- C** Slow decay; no solution agreed.
- D** Slow decay; solution agreed but not yet implemented.
- E** Under repair or in fair to good repair, but no user identified; or under threat of vacancy with no obvious new user (applicable only to buildings capable of beneficial use).
- F** Repair scheme in progress and (where applicable) end use or user identified; or functionally redundant buildings with new use agreed but not yet implemented.

NOTE
Last year's priority category is shown in brackets (otherwise, New Entry is noted).

ABBREVIATIONS

CA	Conservation Area
LB	Listed Building
LPA	Local Planning Authority
NP	National Park
RPG	Registered Park and Garden
SM	Scheduled Monument
UA	Unitary Authority
WHS	World Heritage Site



© Historic England

SITE NAME:	Stable block north of Kelly House, Kelly
DESIGNATION:	Listed Building grade II*
CONDITION:	Very bad
OCCUPANCY:	Part occupied/part in use
PRIORITY CATEGORY:	A (A)
OWNER TYPE:	Private
LIST ENTRY NUMBER:	I104813

Stables, 1740. Partly used, part collapsed.

Contact: Annie Evans 0117 975 1308



© South Hams District Council

SITE NAME:	Lower Sessland Farm including cob walls adjoining to north west and south west, Sessland Lane, South Tawton
DESIGNATION:	Listed Building grade II*
CONDITION:	Very bad
OCCUPANCY:	Part occupied/part in use
PRIORITY CATEGORY:	C (C)
OWNER TYPE:	Private
LIST ENTRY NUMBER:	I170877

Late medieval thatched farmhouse with later additions, including C17 hall bay and parlour wing. Further C17 addition to north west has been used as a separate cottage, and since 2012 has been vacant and in very poor condition, with severe water penetration and decay of thatch and roof timbers. Temporary protection was erected in 2006 following an Urgent Works Notice. The building has now been returned to single ownership and a scheme of repairs has been developed in 2017 for use as a farm cottage.

Contact: Annie Evans 0117 975 1308



© Historic England

SITE NAME:	Tavistock Abbey, Tavistock
DESIGNATION:	Scheduled Monument, 16 LBs, CA, WHS
CONDITION:	Poor
OCCUPANCY:	N/A
PRIORITY CATEGORY:	C (C)
OWNER TYPE:	Mixed, multiple owners
LIST ENTRY NUMBER:	I020401

Tavistock Abbey is central to the history and character of the medieval town which developed around it. The Saxon foundation of the abbey places it amongst the earliest of the medieval religious houses founded in Britain. Its occupation from 974 to 1579 included continuous use by the same Benedictine order for over five and a half centuries. The ruins are suffering from water ingress and damaging vegetation growth. Historic England has offered a grant to carry out a full condition survey and conservation management plan for the West Gate House (Betsy Gimbals Tower) and the Still Tower.

Contact: Andy Crabb 01626 832093



© West Devon Borough Council

SITE NAME:	Guildhall and police station, Abbey Place, Guildhall Square, Tavistock
DESIGNATION:	Listed Building grade II*, SM, CA, WHS
CONDITION:	Poor
OCCUPANCY:	Vacant/not in use
PRIORITY CATEGORY:	D (D)
OWNER TYPE:	Local authority
LIST ENTRY NUMBER:	I309358

Completed 1848, incorporating medieval fabric in part. Use as court ended 1997 and police station has relocated. The first known example of a combined police station and magistrates' court. Roof is in very poor condition and fabric in general urgently needs attention. Devon Historic Buildings Trust sold the building to the Town Council, who made a Heritage Lottery Fund bid in 2015. There seems to have been little progress since that date.

Contact: Annie Evans 0117 975 1308



© Historic England

SITE NAME:	Church of St Albans, Beaworthy
DESIGNATION:	Listed Place of Worship grade II
CONDITION:	Poor
PRIORITY CATEGORY:	C (C)
OWNER TYPE:	Religious organisation
LIST ENTRY NUMBER:	I326286

Parish church. The main fabric dates from a rebuild of 1871, although the base of the tower is medieval. The congregation has managed to repair the tower but the roof needs attention. An overhaul of the rainwater goods needs to be included as part of these works. In 2016 the church was successful in securing a Listed Places of Worship Roof Repairs Grant and works are expected to begin in 2017.

Contact: Annie Evans 0117 975 1308

PRIORITY CATEGORIES

- A** Immediate risk of further rapid deterioration or loss of fabric; no solution agreed.
B Immediate risk of further rapid deterioration or loss of fabric; solution agreed but not yet implemented.
C Slow decay; no solution agreed.

- D** Slow decay; solution agreed but not yet implemented.
E Under repair or in fair to good repair, but no user identified; or under threat of vacancy with no obvious new user (applicable only to buildings capable of beneficial use).

- F** Repair scheme in progress and (where applicable) end use or user identified; or functionally redundant buildings with new use agreed but not yet implemented.

NOTE
 Last year's priority category is shown in brackets (otherwise, New Entry is noted).

ABBREVIATIONS

CA	Conservation Area
LB	Listed Building
LPA	Local Planning Authority
NP	National Park
RPG	Registered Park and Garden
SM	Scheduled Monument
UA	Unitary Authority
WHS	World Heritage Site



© Historic England

SITE NAME:	Church of St Mary, Bratton Clovelly
DESIGNATION:	Listed Place of Worship grade I, CA
CONDITION:	Poor
PRIORITY CATEGORY:	C (C)
OWNER TYPE:	Religious organisation
LIST ENTRY NUMBER:	1326312

Parish church. Mainly mid to late C14 although the chancel may be earlier, porch probably early C15; various repairs made in C19 and restored in 1891-2. Granite and slate rubble walls with granite dressings, tower is constructed of coursed dressed granite blocks of irregular sizes. Medieval structure enhanced by the remarkable survival of a large number of wall paintings. The church suffers from water ingress and there is some structural movement at the east end.

Contact: Annie Evans 0117 975 1308



© Historic England

SITE NAME:	Church of Holy Cross, Highampton
DESIGNATION:	Listed Place of Worship grade II*
CONDITION:	Poor
PRIORITY CATEGORY:	C (C)
OWNER TYPE:	Religious organisation
LIST ENTRY NUMBER:	1165844

Parish church. C12 origins with c late C15 tower and the rest of the church rebuilt in 1837. Restored in 1876. The church suffers from water ingress and damp possibly associated with its very exposed position. The tower walls are damp; the parish and appointed architect are investigating the causes. Active insect infestation to ceiling timber ribs. Some roof slates cracked and missing. North west window buckled and missing glass.

Contact: Annie Evans 0117 975 1308



© Historic England

SITE NAME:	Church of St Mary, Walkhampton
DESIGNATION:	Listed Place of Worship grade I
CONDITION:	Poor
PRIORITY CATEGORY:	C (New entry)
OWNER TYPE:	Religious organisation
LIST ENTRY NUMBER:	1105371

Church in an elevated position on the edge of Dartmoor about a mile outside the village. Largely C14 but may be pre-conquest in foundation. Aisle and tower added in the C15. Local rubble with granite dressings. Cornish slate roofs. Tower is wet with large amounts of vegetation growth. Valley gutter and rainwater goods in need of work.

Contact: Annie Evans 0117 975 1308

SITE NAME:	Iron Age defended settlement in Dunterue Wood, 570 metres south of Castle Head, Dunterton	
DESIGNATION:	Scheduled Monument, RPG grade I	LIST ENTRY NUMBER: 1020273
CONDITION:	Generally satisfactory but with significant localised problems	TREND: Stable
PRINCIPAL VULNERABILITY:	Scrub/tree growth	NEW ENTRY?: No
OWNER TYPE:	Commercial company	CONTACT: Andy Crabb 01626 832093

SITE NAME:	Bowl barrow 375 metres north east of Higher Eworthy, Germansweek	
DESIGNATION:	Scheduled Monument	LIST ENTRY NUMBER: 1020084
CONDITION:	Generally satisfactory but with significant localised problems	TREND: Declining
PRINCIPAL VULNERABILITY:	Arable ploughing	NEW ENTRY?: No
OWNER TYPE:	Private	CONTACT: Andy Crabb 01626 832093

SITE NAME:	Bowl barrow 620 metres north of Higher Eworthy, Germansweek	
DESIGNATION:	Scheduled Monument	LIST ENTRY NUMBER: 1017971
CONDITION:	Generally unsatisfactory with major localised problems	TREND: Declining
PRINCIPAL VULNERABILITY:	Animal burrowing - extensive	NEW ENTRY?: No
OWNER TYPE:	Private	CONTACT: Andy Crabb 01626 832093

PRIORITY CATEGORIES

- A** Immediate risk of further rapid deterioration or loss of fabric; no solution agreed.
B Immediate risk of further rapid deterioration or loss of fabric; solution agreed but not yet implemented.
C Slow decay; no solution agreed.

- D** Slow decay; solution agreed but not yet implemented.
E Under repair or in fair to good repair, but no user identified; or under threat of vacancy with no obvious new user (applicable only to buildings capable of beneficial use).

- F** Repair scheme in progress and (where applicable) end use or user identified; or functionally redundant buildings with new use agreed but not yet implemented.

NOTE
 Last year's priority category is shown in brackets (otherwise, New Entry is noted).

ABBREVIATIONS

CA	Conservation Area
LB	Listed Building
LPA	Local Planning Authority
NP	National Park
RPG	Registered Park and Garden
SM	Scheduled Monument
UA	Unitary Authority
WHS	World Heritage Site

SITE NAME:	Morwellham Quay: transport infrastructure, part of the water control system and a manganese mill, Gulworthy		
DESIGNATION:	Scheduled Monument, 5 LBs, WHS	LIST ENTRY NUMBER:	1021461
CONDITION:	Generally satisfactory but with significant localised problems	TREND:	Stable
PRINCIPAL VULNERABILITY:	Development requiring planning permission	NEW ENTRY?:	No
OWNER TYPE:	Mixed, multiple owners	CONTACT:	Andy Crabb 01626 832093
SITE NAME:	Gawton arsenic mine and flue, Gulworthy / Bere Ferrers		
DESIGNATION:	Scheduled Monument, WHS	LIST ENTRY NUMBER:	1002667
CONDITION:	Extensive significant problems	TREND:	Declining
PRINCIPAL VULNERABILITY:	Vehicle damage/erosion - extensive	NEW ENTRY?:	No
OWNER TYPE:	Private, multiple owners	CONTACT:	Nick Russell 0117 975 0671
SITE NAME:	Round barrow cemetery and beacon at Heathfield, 650 metres west of Moorlands, Lamerton / Milton Abbot / Brentor		
DESIGNATION:	Scheduled Monument	LIST ENTRY NUMBER:	1020075
CONDITION:	Generally unsatisfactory with major localised problems	TREND:	Declining
PRINCIPAL VULNERABILITY:	Plant growth	NEW ENTRY?:	No
OWNER TYPE:	Private, multiple owners	CONTACT:	Andy Crabb 01626 832093
SITE NAME:	Roman forts, marching camps and associated monuments, North Tawton		
DESIGNATION:	Scheduled Monument	LIST ENTRY NUMBER:	1021151
CONDITION:	Generally satisfactory but with significant localised problems	TREND:	Declining
PRINCIPAL VULNERABILITY:	Arable ploughing	NEW ENTRY?:	No
OWNER TYPE:	Private, multiple owners	CONTACT:	Andy Crabb 01626 832093
SITE NAME:	Guide post at Place Cross, Okehampton Hamlets		
DESIGNATION:	Scheduled Monument	LIST ENTRY NUMBER:	1020069
CONDITION:	Extensive significant problems	TREND:	Declining
PRINCIPAL VULNERABILITY:	Other	NEW ENTRY?:	No
OWNER TYPE:	Local authority	CONTACT:	Andy Crabb 01626 832093

DORSET**CHRISTCHURCH**

SITE NAME:	Bowl barrow on East Parley Common 610 metres south west of Fir Grove Farm, Hurn		
DESIGNATION:	Scheduled Monument	LIST ENTRY NUMBER:	1016092
CONDITION:	Extensive significant problems	TREND:	Declining
PRINCIPAL VULNERABILITY:	Animal burrowing - extensive	NEW ENTRY?:	No
OWNER TYPE:	Local authority	CONTACT:	Katy Hoskyn 0117 975 1311
SITE NAME:	Two bowl barrows at Gibbet Firs, 950 metres south west and 1080 metres south west of Palmers Ford Works, Hurn		
DESIGNATION:	Scheduled Monument	LIST ENTRY NUMBER:	1016091
CONDITION:	Generally unsatisfactory with major localised problems	TREND:	Declining
PRINCIPAL VULNERABILITY:	Arable clipping	NEW ENTRY?:	No
OWNER TYPE:	Private	CONTACT:	Katy Hoskyn 0117 975 1311

PRIORITY CATEGORIES

- A** Immediate risk of further rapid deterioration or loss of fabric; no solution agreed.
B Immediate risk of further rapid deterioration or loss of fabric; solution agreed but not yet implemented.
C Slow decay; no solution agreed.

- D** Slow decay; solution agreed but not yet implemented.
E Under repair or in fair to good repair, but no user identified; or under threat of vacancy with no obvious new user (applicable only to buildings capable of beneficial use).

- F** Repair scheme in progress and (where applicable) end use or user identified; or functionally redundant buildings with new use agreed but not yet implemented.

NOTE
 Last year's priority category is shown in brackets (otherwise, New Entry is noted).

ABBREVIATIONS

CA	Conservation Area
LB	Listed Building
LPA	Local Planning Authority
NP	National Park
RPG	Registered Park and Garden
SM	Scheduled Monument
UA	Unitary Authority
WHS	World Heritage Site

EAST DORSET



© Historic England

SITE NAME:	Grotto 250 metres south east of St Giles House, Wimborne St. Giles
DESIGNATION:	Listed Building grade II*, RPG grade II*
CONDITION:	Poor
OCCUPANCY:	N/A
PRIORITY CATEGORY:	E (E)
OWNER TYPE:	Private
LIST ENTRY NUMBER:	1120131

Grotto c1751-53, located 250 metres to the south east of the house, at the east end of a winding channel of water running towards the lake. One of several garden buildings situated in the C17 and C18 landscape. The Grotto was subject to a major programme of repair during 2014, with grant from Natural England Higher Level Stewardship. External consolidation and much of the internal shell decoration reinstated. A further and final phase of repair to the vault is anticipated.

Contact: Sarah Ball 0117 975 0666

SITE NAME:	Length of deer park bank and ditch at Alderholt, Alderholt		
DESIGNATION:	Scheduled Monument	LIST ENTRY NUMBER:	1002394
CONDITION:	Generally unsatisfactory with major localised problems	TREND:	Declining
PRINCIPAL VULNERABILITY:	Animal burrowing - extensive	NEW ENTRY?:	No
OWNER TYPE:	Mixed, multiple owners	CONTACT:	Katy Hoskyn 0117 975 1311

SITE NAME:	Section of Roman road 150 metres south of Park Farm Cottages, Colehill		
DESIGNATION:	Scheduled Monument	LIST ENTRY NUMBER:	1018028
CONDITION:	Extensive significant problems	TREND:	Unknown
PRINCIPAL VULNERABILITY:	Arable ploughing	NEW ENTRY?:	No
OWNER TYPE:	Private	CONTACT:	Katy Hoskyn 0117 975 1311

SITE NAME:	Bell barrow 500 metres north east of Beacon Farm, Ferndown Town		
DESIGNATION:	Scheduled Monument	LIST ENTRY NUMBER:	1015995
CONDITION:	Generally unsatisfactory with major localised problems	TREND:	Declining
PRINCIPAL VULNERABILITY:	Animal burrowing - extensive	NEW ENTRY?:	No
OWNER TYPE:	Private	CONTACT:	Katy Hoskyn 0117 975 1311

SITE NAME:	Bell barrow known as Belle Vue Barrow and a bowl barrow 250 metres north east of Hillamsland, Ferndown Town		
DESIGNATION:	Scheduled Monument	LIST ENTRY NUMBER:	1015994
CONDITION:	Generally unsatisfactory with major localised problems	TREND:	Unknown
PRINCIPAL VULNERABILITY:	Scrub/tree growth	NEW ENTRY?:	No
OWNER TYPE:	Mixed, multiple owners	CONTACT:	Katy Hoskyn 0117 975 1311

SITE NAME:	Bowl barrow 250 metres west of Ferndown Upper School, Ferndown Town		
DESIGNATION:	Scheduled Monument	LIST ENTRY NUMBER:	1015791
CONDITION:	Generally unsatisfactory with major localised problems	TREND:	Declining
PRINCIPAL VULNERABILITY:	Deterioration - in need of management	NEW ENTRY?:	No
OWNER TYPE:	Utility	CONTACT:	Katy Hoskyn 0117 975 1311

PRIORITY CATEGORIES

- A** Immediate risk of further rapid deterioration or loss of fabric; no solution agreed.
- B** Immediate risk of further rapid deterioration or loss of fabric; solution agreed but not yet implemented.
- C** Slow decay; no solution agreed.
- D** Slow decay; solution agreed but not yet implemented.
- E** Under repair or in fair to good repair, but no user identified; or under threat of vacancy with no obvious new user (applicable only to buildings capable of beneficial use).
- F** Repair scheme in progress and (where applicable) end use or user identified; or functionally redundant buildings with new use agreed but not yet implemented.

NOTE
Last year's priority category is shown in brackets (otherwise, New Entry is noted).

ABBREVIATIONS

CA	Conservation Area
LB	Listed Building
LPA	Local Planning Authority
NP	National Park
RPG	Registered Park and Garden
SM	Scheduled Monument
UA	Unitary Authority
WHS	World Heritage Site

SITE NAME:	Part of Ackling Dyke (Roman road), including Roman road on Oakley Down, Gussage All Saints / Gussage St. Michael / Pentridge / Wimborne St. Giles		
DESIGNATION:	Scheduled Monument, part in RPG grade II*	LIST ENTRY NUMBER:	1003309
CONDITION:	Extensive significant problems	TREND:	Declining
PRINCIPAL VULNERABILITY:	Arable ploughing	NEW ENTRY?:	No
OWNER TYPE:	Private, multiple owners	CONTACT:	Katy Hoskyn 0117 975 1311
SITE NAME:	Barrow on Parsonage Hill, Gussage St. Michael		
DESIGNATION:	Scheduled Monument	LIST ENTRY NUMBER:	1002783
CONDITION:	Extensive significant problems	TREND:	Declining
PRINCIPAL VULNERABILITY:	Arable ploughing	NEW ENTRY?:	No
OWNER TYPE:	Commercial company	CONTACT:	Katy Hoskyn 0117 975 1311
SITE NAME:	Long mound 1500 yards (1370 metres) east of Higher Farm, Gussage St. Michael		
DESIGNATION:	Scheduled Monument	LIST ENTRY NUMBER:	1002784
CONDITION:	Generally satisfactory but with significant localised problems	TREND:	Declining
PRINCIPAL VULNERABILITY:	Arable ploughing	NEW ENTRY?:	No
OWNER TYPE:	Commercial company	CONTACT:	Katy Hoskyn 0117 975 1311
SITE NAME:	Two barrows near Ackling Dyke, Gussage St. Michael		
DESIGNATION:	Scheduled Monument	LIST ENTRY NUMBER:	1002786
CONDITION:	Extensive significant problems	TREND:	Declining
PRINCIPAL VULNERABILITY:	Arable ploughing	NEW ENTRY?:	No
OWNER TYPE:	Private	CONTACT:	Katy Hoskyn 0117 975 1311
SITE NAME:	Two long barrows on Gussage Hill, Gussage St. Michael		
DESIGNATION:	Scheduled Monument	LIST ENTRY NUMBER:	1002707
CONDITION:	Generally satisfactory but with significant localised problems	TREND:	Declining
PRINCIPAL VULNERABILITY:	Arable clipping	NEW ENTRY?:	No
OWNER TYPE:	Commercial company	CONTACT:	Katy Hoskyn 0117 975 1311
SITE NAME:	Two round barrows on Gussage Down, Gussage St. Michael		
DESIGNATION:	Scheduled Monument	LIST ENTRY NUMBER:	1002741
CONDITION:	Extensive significant problems	TREND:	Declining
PRINCIPAL VULNERABILITY:	Arable ploughing	NEW ENTRY?:	No
OWNER TYPE:	Private	CONTACT:	Katy Hoskyn 0117 975 1311
SITE NAME:	Earthworks on Gussage Down, Gussage St. Michael / Sixpenny Handley		
DESIGNATION:	Scheduled Monument	LIST ENTRY NUMBER:	1002740
CONDITION:	Extensive significant problems	TREND:	Declining
PRINCIPAL VULNERABILITY:	Arable ploughing	NEW ENTRY?:	No
OWNER TYPE:	Mixed, multiple owners	CONTACT:	Katy Hoskyn 0117 975 1311
SITE NAME:	Round barrows near Thickthorn Farm, Gussage St. Michael / Tarrant Hinton		
DESIGNATION:	Scheduled Monument	LIST ENTRY NUMBER:	1002816
CONDITION:	Extensive significant problems	TREND:	Declining
PRINCIPAL VULNERABILITY:	Arable ploughing	NEW ENTRY?:	No
OWNER TYPE:	Mixed, multiple owners	CONTACT:	Katy Hoskyn 0117 975 1311

PRIORITY CATEGORIES

- A** Immediate risk of further rapid deterioration or loss of fabric; no solution agreed.
B Immediate risk of further rapid deterioration or loss of fabric; solution agreed but not yet implemented.
C Slow decay; no solution agreed.

- D** Slow decay; solution agreed but not yet implemented.
E Under repair or in fair to good repair, but no user identified; or under threat of vacancy with no obvious new user (applicable only to buildings capable of beneficial use).

- F** Repair scheme in progress and (where applicable) end use or user identified; or functionally redundant buildings with new use agreed but not yet implemented.

NOTE
 Last year's priority category is shown in brackets (otherwise, New Entry is noted).

ABBREVIATIONS

CA	Conservation Area
LB	Listed Building
LPA	Local Planning Authority
NP	National Park
RPG	Registered Park and Garden
SM	Scheduled Monument
UA	Unitary Authority
WHS	World Heritage Site

SITE NAME:	Round barrow north west of High Lea Farm, Hinton Martell		
DESIGNATION:	Scheduled Monument	LIST ENTRY NUMBER:	1004552
CONDITION:	Extensive significant problems	TREND:	Declining
PRINCIPAL VULNERABILITY:	Arable ploughing	NEW ENTRY?:	No
OWNER TYPE:	Private	CONTACT:	Katy Hoskyn 0117 975 1311

SITE NAME:	Bowl barrow cemetery and a cross dyke on Horton Common 800 metres south of Bridge Farm, Horton		
DESIGNATION:	Scheduled Monument	LIST ENTRY NUMBER:	1018411
CONDITION:	Generally unsatisfactory with major localised problems	TREND:	Unknown
PRINCIPAL VULNERABILITY:	Scrub/tree growth	NEW ENTRY?:	No
OWNER TYPE:	Private	CONTACT:	Katy Hoskyn 0117 975 1311

SITE NAME:	Bowl barrow 250 metres north west of Veiny Cheese Pond, Long Crichel		
DESIGNATION:	Scheduled Monument	LIST ENTRY NUMBER:	1015191
CONDITION:	Extensive significant problems	TREND:	Declining
PRINCIPAL VULNERABILITY:	Arable ploughing	NEW ENTRY?:	No
OWNER TYPE:	Private	CONTACT:	Katy Hoskyn 0117 975 1311

SITE NAME:	Two bowl barrows 165 metres west of Veiny Cheese Pond, Long Crichel		
DESIGNATION:	Scheduled Monument	LIST ENTRY NUMBER:	1015785
CONDITION:	Extensive significant problems	TREND:	Declining
PRINCIPAL VULNERABILITY:	Arable ploughing	NEW ENTRY?:	No
OWNER TYPE:	Private	CONTACT:	Katy Hoskyn 0117 975 1311

SITE NAME:	Disc barrow and a bowl barrow 640 metres south west of Veiny Cheese Pond, Long Crichel / Tarrant Launceston		
DESIGNATION:	Scheduled Monument	LIST ENTRY NUMBER:	1020444
CONDITION:	Extensive significant problems	TREND:	Declining
PRINCIPAL VULNERABILITY:	Arable ploughing	NEW ENTRY?:	No
OWNER TYPE:	Private	CONTACT:	Katy Hoskyn 0117 975 1311

SITE NAME:	Bradford Barrow, Pamphill		
DESIGNATION:	Scheduled Monument	LIST ENTRY NUMBER:	1002713
CONDITION:	Generally unsatisfactory with major localised problems	TREND:	Declining
PRINCIPAL VULNERABILITY:	Animal burrowing - extensive	NEW ENTRY?:	No
OWNER TYPE:	Private	CONTACT:	Katy Hoskyn 0117 975 1311

SITE NAME:	Celtic fields on Pentridge Down, Pentridge		
DESIGNATION:	Scheduled Monument	LIST ENTRY NUMBER:	1002796
CONDITION:	Generally unsatisfactory with major localised problems	TREND:	Declining
PRINCIPAL VULNERABILITY:	Arable clipping	NEW ENTRY?:	No
OWNER TYPE:	Private	CONTACT:	Katy Hoskyn 0117 975 1311

PRIORITY CATEGORIES

- A** Immediate risk of further rapid deterioration or loss of fabric; no solution agreed.
B Immediate risk of further rapid deterioration or loss of fabric; solution agreed but not yet implemented.
C Slow decay; no solution agreed.

- D** Slow decay; solution agreed but not yet implemented.
E Under repair or in fair to good repair, but no user identified; or under threat of vacancy with no obvious new user (applicable only to buildings capable of beneficial use).

- F** Repair scheme in progress and (where applicable) end use or user identified; or functionally redundant buildings with new use agreed but not yet implemented.

NOTE
 Last year's priority category is shown in brackets (otherwise, New Entry is noted).

ABBREVIATIONS

CA	Conservation Area
LB	Listed Building
LPA	Local Planning Authority
NP	National Park
RPG	Registered Park and Garden
SM	Scheduled Monument
UA	Unitary Authority
WHS	World Heritage Site

SITE NAME:	Long barrows and group of round barrows on Bokerley Down, Pentridge		
DESIGNATION:	Scheduled Monument	LIST ENTRY NUMBER:	1002722
CONDITION:	Extensive significant problems	TREND:	Declining
PRINCIPAL VULNERABILITY:	Arable ploughing	NEW ENTRY?:	No
OWNER TYPE:	Private	CONTACT:	Katy Hoskyn 0117 975 1311

SITE NAME:	Part of Dorset Cursus, Pentridge / Wimborne St. Giles		
DESIGNATION:	Scheduled Monument	LIST ENTRY NUMBER:	1003222
CONDITION:	Extensive significant problems	TREND:	Declining
PRINCIPAL VULNERABILITY:	Arable ploughing	NEW ENTRY?:	No
OWNER TYPE:	Private	CONTACT:	Katy Hoskyn 0117 975 1311

SITE NAME:	Camp in Mistlebury Wood, Sixpenny Handley		
DESIGNATION:	Scheduled Monument	LIST ENTRY NUMBER:	1002455
CONDITION:	Generally unsatisfactory with major localised problems	TREND:	Declining
PRINCIPAL VULNERABILITY:	Animal burrowing - extensive	NEW ENTRY?:	No
OWNER TYPE:	Charity (non-heritage)	CONTACT:	Katy Hoskyn 0117 975 1311

SITE NAME:	Enclosure south of Humby's Stock Coppice, Sixpenny Handley		
DESIGNATION:	Scheduled Monument	LIST ENTRY NUMBER:	1005575
CONDITION:	Extensive significant problems	TREND:	Declining
PRINCIPAL VULNERABILITY:	Arable ploughing	NEW ENTRY?:	No
OWNER TYPE:	Commercial company	CONTACT:	Katy Hoskyn 0117 975 1311

SITE NAME:	Three bowl barrows in Avon Heath Country Park, two 620 metres and one 700 metres north west of Matcham's House, St. Leonards and St. Ives		
DESIGNATION:	Scheduled Monument	LIST ENTRY NUMBER:	1016095
CONDITION:	Generally unsatisfactory with major localised problems	TREND:	Improving
PRINCIPAL VULNERABILITY:	Scrub/tree growth	NEW ENTRY?:	No
OWNER TYPE:	Local authority	CONTACT:	Katy Hoskyn 0117 975 1311

SITE NAME:	Stephen's Castle, a bowl barrow 720 metres east of Eastworth Farm, Verwood		
DESIGNATION:	Scheduled Monument	LIST ENTRY NUMBER:	1021148
CONDITION:	Generally satisfactory but with significant localised problems	TREND:	Improving
PRINCIPAL VULNERABILITY:	Scrub/tree growth	NEW ENTRY?:	No
OWNER TYPE:	Local authority	CONTACT:	Katy Hoskyn 0117 975 1311

SITE NAME:	Parley Barrow, a bowl barrow on the corner of Ellesfield Drive and Druid's Close, West Parley		
DESIGNATION:	Scheduled Monument	LIST ENTRY NUMBER:	1015792
CONDITION:	Generally unsatisfactory with major localised problems	TREND:	Declining
PRINCIPAL VULNERABILITY:	Animal burrowing - extensive	NEW ENTRY?:	No
OWNER TYPE:	Private, multiple owners	CONTACT:	Katy Hoskyn 0117 975 1311

PRIORITY CATEGORIES

- A** Immediate risk of further rapid deterioration or loss of fabric; no solution agreed.
B Immediate risk of further rapid deterioration or loss of fabric; solution agreed but not yet implemented.
C Slow decay; no solution agreed.

- D** Slow decay; solution agreed but not yet implemented.
E Under repair or in fair to good repair, but no user identified; or under threat of vacancy with no obvious new user (applicable only to buildings capable of beneficial use).

- F** Repair scheme in progress and (where applicable) end use or user identified; or functionally redundant buildings with new use agreed but not yet implemented.


NOTE
 Last year's priority category is shown in brackets (otherwise, New Entry is noted).

ABBREVIATIONS

CA	Conservation Area
LB	Listed Building
LPA	Local Planning Authority
NP	National Park
RPG	Registered Park and Garden
SM	Scheduled Monument
UA	Unitary Authority
WHS	World Heritage Site

SITE NAME:	Two round barrows south of Cranborne Farm, Wimborne St. Giles		
DESIGNATION:	Scheduled Monument	LIST ENTRY NUMBER:	1002459
CONDITION:	Generally unsatisfactory with major localised problems	TREND:	Declining
PRINCIPAL VULNERABILITY:	Arable clipping	NEW ENTRY?:	No
OWNER TYPE:	Private	CONTACT:	Katy Hoskyn 0117 975 1311
SITE NAME:	Barrows in and near St Giles Park, Wimborne St. Giles / Edmondsham		
DESIGNATION:	Scheduled Monument, part in RPG grade II*	LIST ENTRY NUMBER:	1002782
CONDITION:	Generally satisfactory but with significant localised problems	TREND:	Declining
PRINCIPAL VULNERABILITY:	Animal burrowing - extensive	NEW ENTRY?:	No
OWNER TYPE:	Private	CONTACT:	Katy Hoskyn 0117 975 1311
SITE NAME:	Barrows in and near The Drive Plantation, Wimborne St. Giles / Gussage All Saints		
DESIGNATION:	Scheduled Monument, part in RPG grade II*	LIST ENTRY NUMBER:	1002788
CONDITION:	Extensive significant problems	TREND:	Declining
PRINCIPAL VULNERABILITY:	Arable ploughing	NEW ENTRY?:	No
OWNER TYPE:	Private	CONTACT:	Katy Hoskyn 0117 975 1311
SITE NAME:	Barrows in Salisbury Plantation, Wimborne St. Giles / Pentridge		
DESIGNATION:	Scheduled Monument	LIST ENTRY NUMBER:	1002817
CONDITION:	Generally unsatisfactory with major localised problems	TREND:	Declining
PRINCIPAL VULNERABILITY:	Arable clipping	NEW ENTRY?:	No
OWNER TYPE:	Private	CONTACT:	Katy Hoskyn 0117 975 1311
SITE NAME:	Group of henge monuments, an associated group of round barrows, a Saxon cemetery and a Norman church at Knowlton, Woodlands		
DESIGNATION:	Scheduled Monument, LB grade II*	LIST ENTRY NUMBER:	1020580
CONDITION:	Extensive significant problems	TREND:	Declining
PRINCIPAL VULNERABILITY:	Arable ploughing	NEW ENTRY?:	No
OWNER TYPE:	Mixed, multiple owners	CONTACT:	Katy Hoskyn 0117 975 1311
SITE NAME:	Round barrow cemetery south of New Barn Farm, associated with the Knowlton Circles, Woodlands		
DESIGNATION:	Scheduled Monument	LIST ENTRY NUMBER:	1020582
CONDITION:	Extensive significant problems	TREND:	Declining
PRINCIPAL VULNERABILITY:	Arable ploughing	NEW ENTRY?:	No
OWNER TYPE:	Private, multiple owners	CONTACT:	Katy Hoskyn 0117 975 1311

NORTH DORSET



© Historic England

SITE NAME:	Abbey Church of St Mary, St Sansom and St Branwalader, Milton Abbas	Formerly church of a Benedictine abbey now used as a school chapel. Mainly C14, upper part of tower and north transept C15. Restored c1790 by J Wyatt and 1865 by Sir Gilbert Scott. Walls of stone and flint with ashlar dressings. Nave and aisles not rebuilt after fire in C14. Repairs to roofs, windows and drainage carried out in 2016 with Viridor funding. Further phase of repairs needed to roofs and internal floor.
DESIGNATION:	Listed Building grade I, RPG grade II*	
CONDITION:	Poor	
OCCUPANCY:	Occupied/in use	
PRIORITY CATEGORY:	D (B)	
OWNER TYPE:	Religious organisation	
LIST ENTRY NUMBER:	1304822	Contact: Sarah Ball 0117 975 0666

PRIORITY CATEGORIES

- A** Immediate risk of further rapid deterioration or loss of fabric; no solution agreed.
- B** Immediate risk of further rapid deterioration or loss of fabric; solution agreed but not yet implemented.
- C** Slow decay; no solution agreed.
- D** Slow decay; solution agreed but not yet implemented.
- E** Under repair or in fair to good repair, but no user identified; or under threat of vacancy with no obvious new user (applicable only to buildings capable of beneficial use).
- F** Repair scheme in progress and (where applicable) end use or user identified; or functionally redundant buildings with new use agreed but not yet implemented.

NOTE
Last year's priority category is shown in brackets (otherwise, New Entry is noted).

ABBREVIATIONS

CA	Conservation Area
LB	Listed Building
LPA	Local Planning Authority
NP	National Park
RPG	Registered Park and Garden
SM	Scheduled Monument
UA	Unitary Authority
WHS	World Heritage Site



© Historic England

SITE NAME:	Sturminster Newton Castle, Sturminster Newton
DESIGNATION:	Scheduled Monument and Listed Building grade II*
CONDITION:	Very bad
OCCUPANCY:	N/A
PRIORITY CATEGORY:	A (A)
OWNER TYPE:	Private
LIST ENTRY NUMBER:	1002719 and 1324461

Ruins of C14 stone built manor house within Sturminster Newton Castle, a probable Iron Age promontory fort overlooking the River Stour. Upstanding remains are in a very precarious position and a considerable amount of consolidation work is urgently required to avoid significant areas of collapse. Historic England architectural survey team has recorded the structure. As of May 2017, the site is up for sale and we hope to engage in discussions with the new owner as soon as possible to discuss the most urgent works.

Contact: Katy Hoskyn 0117 975 1311



© Historic England

SITE NAME:	Barn and outbuilding range, Tarrant Abbey Farm, Tarrant Crawford
DESIGNATION:	Scheduled Monument and Listed Building grade II*
CONDITION:	Very bad
OCCUPANCY:	N/A
PRIORITY CATEGORY:	C (C)
OWNER TYPE:	Private, multiple owners
LIST ENTRY NUMBER:	1002715 and 1110841

C15 barn with C18 outbuildings and alterations. No longer in agricultural use. Works have been undertaken to support the structure but deterioration is on-going and part of the roof has collapsed.

Contact: Nick Croxson 07795 665645



© Historic England

SITE NAME:	Manor Farm Barn, Winterborne Clenston
DESIGNATION:	Scheduled Monument and Listed Building grade I
CONDITION:	Very bad
OCCUPANCY:	N/A
PRIORITY CATEGORY:	C (C)
OWNER TYPE:	Mixed, multiple owners
LIST ENTRY NUMBER:	1003215 and 1110166

Huge late C16 tith barn part used for storage. The hammerbeam roof may have been reused from a monastic building at Milton Abbey. Partial roof collapse resulted in Historic England funding the erection of scaffolding as a temporary roof support. These repair works were completed in 2008, but there has been no further progress and the building is slowly deteriorating.

Contact: Nick Croxson 07795 665645




© Marcus Chantrey, Benjamin Beauchamp Architects

SITE NAME:	Church of St Peter and St Paul, Market Place, Blandford Forum
DESIGNATION:	Listed Place of Worship grade I
CONDITION:	Poor
PRIORITY CATEGORY:	D (F)
OWNER TYPE:	Religious organisation
LIST ENTRY NUMBER:	1251913

This church is a notable example of Georgian church architecture outside London. It was rebuilt after a fire between 1732 and 1739 to designs by John and William Bastard. The external stonework is in poor condition and there is water ingress to the interior causing damage to the plaster work. The tower and cupola have been repaired with Heritage Lottery Fund Grant for Places of Worship, completed in 2016. A further phase of works to the roofs will be required.

Contact: Sarah Ball 0117 975 0666



© Historic England

SITE NAME:	Church of St Simon and St Jude, Gillingham
DESIGNATION:	Listed Place of Worship grade II
CONDITION:	Poor
PRIORITY CATEGORY:	F (D)
OWNER TYPE:	Religious organisation
LIST ENTRY NUMBER:	1110302

Built in 1868 by Slater and Carpenter as a Chapel of Ease. Consists of nave, apsidal chancel, north and south aisles, south porch, north vestry/organ chamber and three-stage west tower with broached spire. Built in the early 'Decorated' style of the Gothic revival. Spire was added to the tower in 1892. The floor has subsided over its entire area. A Heritage Lottery Fund Grant for Places of Worship was offered in 2015. Repair works to the floor are on site and due for completion in autumn 2017.

Contact: Sarah Ball 0117 975 0666

PRIORITY CATEGORIES

- A** Immediate risk of further rapid deterioration or loss of fabric; no solution agreed.
- B** Immediate risk of further rapid deterioration or loss of fabric; solution agreed but not yet implemented.
- C** Slow decay; no solution agreed.
- D** Slow decay; solution agreed but not yet implemented.
- E** Under repair or in fair to good repair, but no user identified; or under threat of vacancy with no obvious new user (applicable only to buildings capable of beneficial use).
- F** Repair scheme in progress and (where applicable) end use or user identified; or functionally redundant buildings with new use agreed but not yet implemented.

NOTE
Last year's priority category is shown in brackets (otherwise, New Entry is noted).

ABBREVIATIONS

CA	Conservation Area
LB	Listed Building
LPA	Local Planning Authority
NP	National Park
RPG	Registered Park and Garden
SM	Scheduled Monument
UA	Unitary Authority
WHS	World Heritage Site

SITE NAME:	Linear boundary 870 metres south west of Spring Farm, Ashmore		
DESIGNATION:	Scheduled Monument	LIST ENTRY NUMBER:	1020729
CONDITION:	Extensive significant problems	TREND:	Declining
PRINCIPAL VULNERABILITY:	Arable ploughing	NEW ENTRY?:	No
OWNER TYPE:	Private	CONTACT:	Nick Croxson 07795 665645
SITE NAME:	Linear boundary and section of Roman road, 550 metres south east of Ashmore Farm, Ashmore / Tollard Royal		
DESIGNATION:	Scheduled Monument	LIST ENTRY NUMBER:	1020728
CONDITION:	Extensive significant problems	TREND:	Declining
PRINCIPAL VULNERABILITY:	Arable ploughing	NEW ENTRY?:	No
OWNER TYPE:	Private, multiple owners	CONTACT:	Nick Croxson 07795 665645
SITE NAME:	St Leonard's Chapel, Blandford Forum		
DESIGNATION:	Scheduled Monument, LB grade II	LIST ENTRY NUMBER:	1002726
CONDITION:	Generally satisfactory but with significant localised problems	TREND:	Declining
PRINCIPAL VULNERABILITY:	Deterioration - in need of management	NEW ENTRY?:	No
OWNER TYPE:	Local authority	CONTACT:	Nick Croxson 07795 665645
SITE NAME:	Field system in Old Park, Bryanston		
DESIGNATION:	Scheduled Monument	LIST ENTRY NUMBER:	1002427
CONDITION:	Extensive significant problems	TREND:	Declining
PRINCIPAL VULNERABILITY:	Arable ploughing	NEW ENTRY?:	No
OWNER TYPE:	Crown	CONTACT:	Nick Croxson 07795 665645
SITE NAME:	Bowl barrow 350 metres south of Gorcombe Farm, Charlton Marshall		
DESIGNATION:	Scheduled Monument	LIST ENTRY NUMBER:	1014848
CONDITION:	Extensive significant problems	TREND:	Declining
PRINCIPAL VULNERABILITY:	Arable ploughing	NEW ENTRY?:	No
OWNER TYPE:	Private	CONTACT:	Nick Croxson 07795 665645
SITE NAME:	Bowl barrow 500 metres south west of Gorcombe Farm, Charlton Marshall		
DESIGNATION:	Scheduled Monument	LIST ENTRY NUMBER:	1014847
CONDITION:	Extensive significant problems	TREND:	Declining
PRINCIPAL VULNERABILITY:	Arable ploughing	NEW ENTRY?:	No
OWNER TYPE:	Private	CONTACT:	Nick Croxson 07795 665645
SITE NAME:	Bowl barrow 650 metres south west of Gorcombe Farm, Charlton Marshall		
DESIGNATION:	Scheduled Monument	LIST ENTRY NUMBER:	1014849
CONDITION:	Extensive significant problems	TREND:	Declining
PRINCIPAL VULNERABILITY:	Arable ploughing	NEW ENTRY?:	No
OWNER TYPE:	Private	CONTACT:	Nick Croxson 07795 665645
SITE NAME:	Bowl barrow 1020 metres south east of Charisworth Cottages, Charlton Marshall		
DESIGNATION:	Scheduled Monument	LIST ENTRY NUMBER:	1014846
CONDITION:	Generally unsatisfactory with major localised problems	TREND:	Declining
PRINCIPAL VULNERABILITY:	Arable clipping	NEW ENTRY?:	No
OWNER TYPE:	Private	CONTACT:	Nick Croxson 07795 665645

PRIORITY CATEGORIES

- A** Immediate risk of further rapid deterioration or loss of fabric; no solution agreed.
B Immediate risk of further rapid deterioration or loss of fabric; solution agreed but not yet implemented.
C Slow decay; no solution agreed.

- D** Slow decay; solution agreed but not yet implemented.
E Under repair or in fair to good repair, but no user identified; or under threat of vacancy with no obvious new user (applicable only to buildings capable of beneficial use).

- F** Repair scheme in progress and (where applicable) end use or user identified; or functionally redundant buildings with new use agreed but not yet implemented.

NOTE
 Last year's priority category is shown in brackets (otherwise, New Entry is noted).

ABBREVIATIONS

CA	Conservation Area
LB	Listed Building
LPA	Local Planning Authority
NP	National Park
RPG	Registered Park and Garden
SM	Scheduled Monument
UA	Unitary Authority
WHS	World Heritage Site

SITE NAME:	Long barrow 360 metres SSW of Chettle House, Chettle		
DESIGNATION:	Scheduled Monument	LIST ENTRY NUMBER:	1013792
CONDITION:	Generally unsatisfactory with major localised problems	TREND:	Declining
PRINCIPAL VULNERABILITY:	Arable clipping	NEW ENTRY?:	No
OWNER TYPE:	Private	CONTACT:	Nick Croxson 07795 665645
SITE NAME:	Three bowl barrows 380 metres west of West End Barn, Dewlish / Milborne St. Andrew		
DESIGNATION:	Scheduled Monument	LIST ENTRY NUMBER:	1015031
CONDITION:	Extensive significant problems	TREND:	Declining
PRINCIPAL VULNERABILITY:	Arable ploughing	NEW ENTRY?:	No
OWNER TYPE:	Private	CONTACT:	Nick Croxson 07795 665645
SITE NAME:	Longbury long barrow 600 metres north west of Slaughtergate Farm, Gillingham		
DESIGNATION:	Scheduled Monument	LIST ENTRY NUMBER:	1013680
CONDITION:	Generally satisfactory but with significant localised problems	TREND:	Declining
PRINCIPAL VULNERABILITY:	Deterioration - in need of management	NEW ENTRY?:	No
OWNER TYPE:	Private, multiple owners	CONTACT:	Nick Croxson 07795 665645
SITE NAME:	Causewayed camp on Hambleton Hill, Iwerne Courtney or Shroton / Child Okeford / Hanford		
DESIGNATION:	Scheduled Monument	LIST ENTRY NUMBER:	1002767
CONDITION:	Extensive significant problems	TREND:	Declining
PRINCIPAL VULNERABILITY:	Arable ploughing	NEW ENTRY?:	No
OWNER TYPE:	Mixed, multiple owners	CONTACT:	Nick Croxson 07795 665645
SITE NAME:	Bowl barrow known as Folly Barrow, Iwerne Minster		
DESIGNATION:	Scheduled Monument	LIST ENTRY NUMBER:	1020030
CONDITION:	Generally unsatisfactory with major localised problems	TREND:	Declining
PRINCIPAL VULNERABILITY:	Scrub/tree growth	NEW ENTRY?:	No
OWNER TYPE:	Commercial company	CONTACT:	Nick Croxson 07795 665645
SITE NAME:	Two bowl barrows 350 metres south west of Keeper's Lodge, south east of Bareden Down, Iwerne Minster		
DESIGNATION:	Scheduled Monument	LIST ENTRY NUMBER:	1013745
CONDITION:	Extensive significant problems	TREND:	Declining
PRINCIPAL VULNERABILITY:	Arable ploughing	NEW ENTRY?:	No
OWNER TYPE:	Private	CONTACT:	Nick Croxson 07795 665645
SITE NAME:	Bowl barrow 70 metres south east of West End Barn, Milborne St. Andrew		
DESIGNATION:	Scheduled Monument	LIST ENTRY NUMBER:	1014854
CONDITION:	Extensive significant problems	TREND:	Declining
PRINCIPAL VULNERABILITY:	Arable ploughing	NEW ENTRY?:	No
OWNER TYPE:	Private	CONTACT:	Nick Croxson 07795 665645
SITE NAME:	Bowl barrow 480 metres south east of West End Barn, Milborne St. Andrew		
DESIGNATION:	Scheduled Monument	LIST ENTRY NUMBER:	1014855
CONDITION:	Extensive significant problems	TREND:	Declining
PRINCIPAL VULNERABILITY:	Arable ploughing	NEW ENTRY?:	No
OWNER TYPE:	Private, multiple owners	CONTACT:	Nick Croxson 07795 665645

PRIORITY CATEGORIES

- A** Immediate risk of further rapid deterioration or loss of fabric; no solution agreed.
B Immediate risk of further rapid deterioration or loss of fabric; solution agreed but not yet implemented.
C Slow decay; no solution agreed.

- D** Slow decay; solution agreed but not yet implemented.
E Under repair or in fair to good repair, but no user identified; or under threat of vacancy with no obvious new user (applicable only to buildings capable of beneficial use).

- F** Repair scheme in progress and (where applicable) end use or user identified; or functionally redundant buildings with new use agreed but not yet implemented.

NOTE
 Last year's priority category is shown in brackets (otherwise, New Entry is noted).

ABBREVIATIONS

CA	Conservation Area
LB	Listed Building
LPA	Local Planning Authority
NP	National Park
RPG	Registered Park and Garden
SM	Scheduled Monument
UA	Unitary Authority
WHS	World Heritage Site

SITE NAME:	Three bowl barrows on Milborne Down 520 metres and 585 metres north east of obelisk on Weatherby Castle hillfort, Milborne St. Andrew		
DESIGNATION:	Scheduled Monument	LIST ENTRY NUMBER:	1019364
CONDITION:	Extensive significant problems	TREND:	Declining
PRINCIPAL VULNERABILITY:	Arable ploughing	NEW ENTRY?:	No
OWNER TYPE:	Private	CONTACT:	Nick Croxson 07795 665645
SITE NAME:	Two bowl barrows and two ring ditches 450 metres north west of Haywards Farm, Milborne St. Andrew		
DESIGNATION:	Scheduled Monument	LIST ENTRY NUMBER:	1019365
CONDITION:	Extensive significant problems	TREND:	Declining
PRINCIPAL VULNERABILITY:	Arable ploughing	NEW ENTRY?:	No
OWNER TYPE:	Private	CONTACT:	Nick Croxson 07795 665645
SITE NAME:	Weatherby Castle, an Iron Age hillfort 1020 metres north west of Ashley Barn Farm, Milborne St. Andrew		
DESIGNATION:	Scheduled Monument, LB grade II	LIST ENTRY NUMBER:	1019360
CONDITION:	Generally unsatisfactory with major localised problems	TREND:	Declining
PRINCIPAL VULNERABILITY:	Scrub/tree growth	NEW ENTRY?:	No
OWNER TYPE:	Commercial company	CONTACT:	Nick Croxson 07795 665645
SITE NAME:	Stable Barrow 230 metres NNE of Frogmore Farm, Milborne St. Andrew / Milton Abbas		
DESIGNATION:	Scheduled Monument	LIST ENTRY NUMBER:	1014761
CONDITION:	Generally unsatisfactory with major localised problems	TREND:	Declining
PRINCIPAL VULNERABILITY:	Arable ploughing	NEW ENTRY?:	No
OWNER TYPE:	Private, multiple owners	CONTACT:	Nick Croxson 07795 665645
SITE NAME:	Enclosure south of Pimperne Down, Pimperne		
DESIGNATION:	Scheduled Monument	LIST ENTRY NUMBER:	1002860
CONDITION:	Extensive significant problems	TREND:	Declining
PRINCIPAL VULNERABILITY:	Arable ploughing	NEW ENTRY?:	No
OWNER TYPE:	Commercial company	CONTACT:	Nick Croxson 07795 665645
SITE NAME:	Castle Hill, Shaftesbury		
DESIGNATION:	Scheduled Monument	LIST ENTRY NUMBER:	1002724
CONDITION:	Generally unsatisfactory with major localised problems	TREND:	Declining
PRINCIPAL VULNERABILITY:	Scrub/tree growth	NEW ENTRY?:	No
OWNER TYPE:	Local authority	CONTACT:	Nick Croxson 07795 665645
SITE NAME:	Crawford Castle (or Spetisbury Rings), Spetisbury		
DESIGNATION:	Scheduled Monument	LIST ENTRY NUMBER:	1004563
CONDITION:	Generally satisfactory but with significant localised problems	TREND:	Declining
PRINCIPAL VULNERABILITY:	Animal burrowing - extensive	NEW ENTRY?:	No
OWNER TYPE:	Private	CONTACT:	Nick Croxson 07795 665645

PRIORITY CATEGORIES

- A** Immediate risk of further rapid deterioration or loss of fabric; no solution agreed.
B Immediate risk of further rapid deterioration or loss of fabric; solution agreed but not yet implemented.
C Slow decay; no solution agreed.

- D** Slow decay; solution agreed but not yet implemented.
E Under repair or in fair to good repair, but no user identified; or under threat of vacancy with no obvious new user (applicable only to buildings capable of beneficial use).

- F** Repair scheme in progress and (where applicable) end use or user identified; or functionally redundant buildings with new use agreed but not yet implemented.

NOTE
 Last year's priority category is shown in brackets (otherwise, New Entry is noted).

ABBREVIATIONS

CA	Conservation Area
LB	Listed Building
LPA	Local Planning Authority
NP	National Park
RPG	Registered Park and Garden
SM	Scheduled Monument
UA	Unitary Authority
WHS	World Heritage Site

SITE NAME:	Hod Hill camp and Lydsbury Rings, Stourpaine / Hanford		
DESIGNATION:	Scheduled Monument	LIST ENTRY NUMBER:	1002678
CONDITION:	Generally unsatisfactory with major localised problems	TREND:	Declining
PRINCIPAL VULNERABILITY:	Scrub/tree growth	NEW ENTRY?:	No
OWNER TYPE:	Charity (heritage)	CONTACT:	Keith Miller 0117 975 0670
SITE NAME:	Chapel west of Manor Farm, Stourton Caundle		
DESIGNATION:	Scheduled Monument, LB grade II*	LIST ENTRY NUMBER:	1002857
CONDITION:	Generally satisfactory but with significant localised problems	TREND:	Declining
PRINCIPAL VULNERABILITY:	Deterioration - in need of management	NEW ENTRY?:	No
OWNER TYPE:	Private	CONTACT:	Nick Croxson 07795 665645
SITE NAME:	Slight univallate hillfort 850 metres north east of Busseys Stool Farm, Tarrant Gunville		
DESIGNATION:	Scheduled Monument	LIST ENTRY NUMBER:	1020611
CONDITION:	Generally satisfactory but with significant localised problems	TREND:	Declining
PRINCIPAL VULNERABILITY:	Animal burrowing - moderate	NEW ENTRY?:	No
OWNER TYPE:	Private	CONTACT:	Nick Croxson 07795 665645
SITE NAME:	Bowl barrow 200 metres south east of Pimperne Long Barrow, Tarrant Hinton		
DESIGNATION:	Scheduled Monument	LIST ENTRY NUMBER:	1013794
CONDITION:	Generally unsatisfactory with major localised problems	TREND:	Declining
PRINCIPAL VULNERABILITY:	Arable clipping	NEW ENTRY?:	No
OWNER TYPE:	Private	CONTACT:	Nick Croxson 07795 665645
SITE NAME:	Prehistoric habitation site between north and south Hinton Downs, Tarrant Hinton		
DESIGNATION:	Scheduled Monument	LIST ENTRY NUMBER:	1003235
CONDITION:	Extensive significant problems	TREND:	Declining
PRINCIPAL VULNERABILITY:	Arable ploughing	NEW ENTRY?:	No
OWNER TYPE:	Private	CONTACT:	Nick Croxson 07795 665645
SITE NAME:	Roman villa on Little Barton Hill, Tarrant Hinton / Tarrant Gunville		
DESIGNATION:	Scheduled Monument	LIST ENTRY NUMBER:	1002424
CONDITION:	Extensive significant problems	TREND:	Declining
PRINCIPAL VULNERABILITY:	Arable ploughing	NEW ENTRY?:	No
OWNER TYPE:	Private	CONTACT:	Nick Croxson 07795 665645
SITE NAME:	Bowl barrow 350 metres south west of Buzbury Rings, Tarrant Keyneston		
DESIGNATION:	Scheduled Monument	LIST ENTRY NUMBER:	1013789
CONDITION:	Extensive significant problems	TREND:	Declining
PRINCIPAL VULNERABILITY:	Arable ploughing	NEW ENTRY?:	No
OWNER TYPE:	Private	CONTACT:	Nick Croxson 07795 665645

PRIORITY CATEGORIES

- A** Immediate risk of further rapid deterioration or loss of fabric; no solution agreed.
B Immediate risk of further rapid deterioration or loss of fabric; solution agreed but not yet implemented.
C Slow decay; no solution agreed.

- D** Slow decay; solution agreed but not yet implemented.
E Under repair or in fair to good repair, but no user identified; or under threat of vacancy with no obvious new user (applicable only to buildings capable of beneficial use).

- F** Repair scheme in progress and (where applicable) end use or user identified; or functionally redundant buildings with new use agreed but not yet implemented.

NOTE
 Last year's priority category is shown in brackets (otherwise, New Entry is noted).

ABBREVIATIONS

CA	Conservation Area
LB	Listed Building
LPA	Local Planning Authority
NP	National Park
RPG	Registered Park and Garden
SM	Scheduled Monument
UA	Unitary Authority
WHS	World Heritage Site

SITE NAME:	Bowl barrow 850 metres ESE of Hill Farm, Tarrant Keyneston		
DESIGNATION:	Scheduled Monument	LIST ENTRY NUMBER:	1015182
CONDITION:	Generally unsatisfactory with major localised problems	TREND:	Declining
PRINCIPAL VULNERABILITY:	Animal burrowing - extensive	NEW ENTRY?:	No
OWNER TYPE:	Private	CONTACT:	Nick Croxson 07795 665645

SITE NAME:	Buzbury Rings, Tarrant Keyneston / Tarrant Rawston / Langton Long Blandford		
DESIGNATION:	Scheduled Monument	LIST ENTRY NUMBER:	1002718
CONDITION:	Extensive significant problems	TREND:	Declining
PRINCIPAL VULNERABILITY:	Arable clipping	NEW ENTRY?:	No
OWNER TYPE:	Mixed, multiple owners	CONTACT:	Nick Croxson 07795 665645

SITE NAME:	Bowl barrow 600 metres south of Plantation Farm, Tarrant Launceston		
DESIGNATION:	Scheduled Monument	LIST ENTRY NUMBER:	1015190
CONDITION:	Generally unsatisfactory with major localised problems	TREND:	Declining
PRINCIPAL VULNERABILITY:	Arable clipping	NEW ENTRY?:	No
OWNER TYPE:	Private	CONTACT:	Nick Croxson 07795 665645

SITE NAME:	Bowl barrow on The Cliff 680 metres east of Luton Farm, Tarrant Rawston		
DESIGNATION:	Scheduled Monument	LIST ENTRY NUMBER:	1015187
CONDITION:	Extensive significant problems	TREND:	Declining
PRINCIPAL VULNERABILITY:	Arable ploughing	NEW ENTRY?:	No
OWNER TYPE:	Commercial company	CONTACT:	Nick Croxson 07795 665645

SITE NAME:	Bowl barrow on The Cliff 680 metres NNW of Smith's Cottages, Tarrant Rawston		
DESIGNATION:	Scheduled Monument	LIST ENTRY NUMBER:	1015186
CONDITION:	Extensive significant problems	TREND:	Declining
PRINCIPAL VULNERABILITY:	Arable ploughing	NEW ENTRY?:	No
OWNER TYPE:	Commercial company	CONTACT:	Nick Croxson 07795 665645

SITE NAME:	Long barrow and two bowl barrows 140 metres north west of Dormy House, Tarrant Rawston		
DESIGNATION:	Scheduled Monument	LIST ENTRY NUMBER:	1014572
CONDITION:	Generally unsatisfactory with major localised problems	TREND:	Declining
PRINCIPAL VULNERABILITY:	Scrub/tree growth	NEW ENTRY?:	No
OWNER TYPE:	Commercial company	CONTACT:	Nick Croxson 07795 665645

SITE NAME:	Roman enclosure on Keyneston Down, Tarrant Rawston		
DESIGNATION:	Scheduled Monument	LIST ENTRY NUMBER:	1002373
CONDITION:	Extensive significant problems	TREND:	Declining
PRINCIPAL VULNERABILITY:	Arable ploughing	NEW ENTRY?:	No
OWNER TYPE:	Commercial company	CONTACT:	Nick Croxson 07795 665645

PRIORITY CATEGORIES

- A** Immediate risk of further rapid deterioration or loss of fabric; no solution agreed.
B Immediate risk of further rapid deterioration or loss of fabric; solution agreed but not yet implemented.
C Slow decay; no solution agreed.

- D** Slow decay; solution agreed but not yet implemented.
E Under repair or in fair to good repair, but no user identified; or under threat of vacancy with no obvious new user (applicable only to buildings capable of beneficial use).

- F** Repair scheme in progress and (where applicable) end use or user identified; or functionally redundant buildings with new use agreed but not yet implemented.

NOTE
 Last year's priority category is shown in brackets (otherwise, New Entry is noted).

ABBREVIATIONS

CA	Conservation Area
LB	Listed Building
LPA	Local Planning Authority
NP	National Park
RPG	Registered Park and Garden
SM	Scheduled Monument
UA	Unitary Authority
WHS	World Heritage Site

SITE NAME:	Bowl barrow 150 metres north east of Dunbury, Winterborne Houghton		
DESIGNATION:	Scheduled Monument	LIST ENTRY NUMBER:	1014758
CONDITION:	Generally unsatisfactory with major localised problems	TREND:	Declining
PRINCIPAL VULNERABILITY:	Scrub/tree growth	NEW ENTRY?:	No
OWNER TYPE:	Private	CONTACT:	Nick Croxson 07795 665645
SITE NAME:	Bowl barrow 500 metres south of West Down Barn, Winterborne Kingston		
DESIGNATION:	Scheduled Monument	LIST ENTRY NUMBER:	1020986
CONDITION:	Generally satisfactory but with significant localised problems	TREND:	Declining
PRINCIPAL VULNERABILITY:	Arable ploughing	NEW ENTRY?:	No
OWNER TYPE:	Private	CONTACT:	Nick Croxson 07795 665645
SITE NAME:	Bowl barrow 900 metres north west of Pond Down Buildings, Winterborne Stickland		
DESIGNATION:	Scheduled Monument	LIST ENTRY NUMBER:	1013749
CONDITION:	Generally unsatisfactory with major localised problems	TREND:	Declining
PRINCIPAL VULNERABILITY:	Arable clipping	NEW ENTRY?:	No
OWNER TYPE:	Unknown	CONTACT:	Nick Croxson 07795 665645
SITE NAME:	Bowl barrow 25 metres south of Whitechurch Hill Barn, Winterborne Whitechurch		
DESIGNATION:	Scheduled Monument	LIST ENTRY NUMBER:	1013788
CONDITION:	Extensive significant problems	TREND:	Declining
PRINCIPAL VULNERABILITY:	Arable ploughing	NEW ENTRY?:	No
OWNER TYPE:	Private	CONTACT:	Nick Croxson 07795 665645
SITE NAME:	Milling House, West Farm, Winterborne Whitechurch		
DESIGNATION:	Scheduled Monument, LB grade II	LIST ENTRY NUMBER:	1002396
CONDITION:	Generally satisfactory but with significant localised problems	TREND:	Declining
PRINCIPAL VULNERABILITY:	Deterioration - in need of management	NEW ENTRY?:	No
OWNER TYPE:	Commercial company, multiple owners	CONTACT:	Nick Croxson 07795 665645
SITE NAME:	Bowl barrow 120 metres south of the southern extent of Horse Close Plantation, Winterborne Whitechurch / Bere Regis		
DESIGNATION:	Scheduled Monument	LIST ENTRY NUMBER:	1015387
CONDITION:	Generally unsatisfactory with major localised problems	TREND:	Declining
PRINCIPAL VULNERABILITY:	Arable clipping	NEW ENTRY?:	No
OWNER TYPE:	Private	CONTACT:	Nick Croxson 07795 665645
SITE NAME:	Bul Barrow, 750 metres east of Rawlsbury Camp, Woolland		
DESIGNATION:	Scheduled Monument	LIST ENTRY NUMBER:	1013787
CONDITION:	Generally unsatisfactory with major localised problems	TREND:	Declining
PRINCIPAL VULNERABILITY:	Scrub/tree growth	NEW ENTRY?:	No
OWNER TYPE:	Commercial company	CONTACT:	Nick Croxson 07795 665645

PRIORITY CATEGORIES

- A** Immediate risk of further rapid deterioration or loss of fabric; no solution agreed.
B Immediate risk of further rapid deterioration or loss of fabric; solution agreed but not yet implemented.
C Slow decay; no solution agreed.

- D** Slow decay; solution agreed but not yet implemented.
E Under repair or in fair to good repair, but no user identified; or under threat of vacancy with no obvious new user (applicable only to buildings capable of beneficial use).

- F** Repair scheme in progress and (where applicable) end use or user identified; or functionally redundant buildings with new use agreed but not yet implemented.

NOTE
 Last year's priority category is shown in brackets (otherwise, New Entry is noted).

ABBREVIATIONS

CA	Conservation Area
LB	Listed Building
LPA	Local Planning Authority
NP	National Park
RPG	Registered Park and Garden
SM	Scheduled Monument
UA	Unitary Authority
WHS	World Heritage Site

SITE NAME:	Blandford Forum, North Dorset		
DESIGNATION:	Conservation Area	NEW ENTRY?:	No
CONDITION:	Very bad	TREND:	Deteriorating
VULNERABILITY:	Low	CONTACT:	Kevin Morris (LPA) 01258 484276

SITE NAME:	Gillingham, North Dorset		
DESIGNATION:	Conservation Area	NEW ENTRY?:	No
CONDITION:	Very bad	TREND:	Deteriorating
VULNERABILITY:	Low	CONTACT:	Kevin Morris (LPA) 01258 484276

SITE NAME:	Sturminster Newton, North Dorset		
DESIGNATION:	Conservation Area	NEW ENTRY?:	No
CONDITION:	Very bad	TREND:	Deteriorating
VULNERABILITY:	Medium	CONTACT:	Kevin Morris (LPA) 01258 484276

PURBECK



© Historic England

SITE NAME:	North Lodges, Lulworth Castle, Coombe Keynes
DESIGNATION:	Scheduled Monument and Listed Building grade II*, part in RPG grade II
CONDITION:	Poor
OCCUPANCY:	Vacant/not in use
PRIORITY CATEGORY:	C (C)
OWNER TYPE:	Private
LIST ENTRY NUMBER:	1016685 and 1323333

Ornamental gate lodges and gateway to Lulworth Castle, 1785. The lodges and gates are stable but the flank walls and mock-fortifications are in poor condition. A bid for Natural England Countryside Stewardship funding (July 2015) was unsuccessful and the estate is exploring other possible funding for the repair of the lodges.

Contact: Jenny Chesher 0117 975 0686



© Historic England

SITE NAME:	Royal Naval Cordite Factory at Holton Heath, Wareham St. Martin
DESIGNATION:	Scheduled Monument, LB grade II
CONDITION:	Very bad
OCCUPANCY:	Vacant/not in use
PRIORITY CATEGORY:	A (A)
OWNER TYPE:	Mixed, multiple owners
LIST ENTRY NUMBER:	1019151

The cordite factory was built in 1916, and continued to produce explosives until 1945. It covers a large area of land, with lots of small workshops surrounded by earth banks, to contain any accidental blasts. A large number of individual buildings and structures still remain, now in varying degrees of collapse, and a programme of works to identify and repair the most significant of these is urgently needed. Much of the site is within a nature reserve and only open to the public by prior arrangement. The area included in the scheduling was extended in 2016.

Contact: Katy Hoskyn 0117 975 1311



© Historic England

SITE NAME:	Bindon Abbey (site), Wool
DESIGNATION:	Scheduled Monument, LB grade I
CONDITION:	Very bad
OCCUPANCY:	N/A
PRIORITY CATEGORY:	A (A)
OWNER TYPE:	Private
LIST ENTRY NUMBER:	1002703

Bindon Abbey was founded as a Cistercian monastic house in 1172 and converted to a fine house in 1539 following the Dissolution. Much of the building was burnt down during the English Civil War but some of the structure survives as a standing ruin of up to 7 metres high. The tallest part, once the outer wall of the monastic church, is now supported by scaffolding. The masonry is very precarious and has suffered several recent falls of stone. Consolidation of the site is urgently needed and Historic England is working with the estate to shape a repair scheme.

Contact: Katy Hoskyn 0117 975 1311

PRIORITY CATEGORIES

- A** Immediate risk of further rapid deterioration or loss of fabric; no solution agreed.
- B** Immediate risk of further rapid deterioration or loss of fabric; solution agreed but not yet implemented.
- C** Slow decay; no solution agreed.
- D** Slow decay; solution agreed but not yet implemented.
- E** Under repair or in fair to good repair, but no user identified; or under threat of vacancy with no obvious new user (applicable only to buildings capable of beneficial use).
- F** Repair scheme in progress and (where applicable) end use or user identified; or functionally redundant buildings with new use agreed but not yet implemented.

NOTE
Last year's priority category is shown in brackets (otherwise, New Entry is noted).

ABBREVIATIONS

CA	Conservation Area
LB	Listed Building
LPA	Local Planning Authority
NP	National Park
RPG	Registered Park and Garden
SM	Scheduled Monument
UA	Unitary Authority
WHS	World Heritage Site

SITE NAME:	The Double Barrow, a bowl barrow in Kite Hill Plantation 250 metres south east of Roger's Hill Cottages, Affpuddle		
DESIGNATION:	Scheduled Monument	LIST ENTRY NUMBER:	1015900
CONDITION:	Generally unsatisfactory with major localised problems	TREND:	Declining
PRINCIPAL VULNERABILITY:	Forestry	NEW ENTRY?:	No
OWNER TYPE:	Commercial company	CONTACT:	Katy Hoskyn 0117 975 1311

SITE NAME:	Bowl barrow on Worgret Heath, 320 metres north west of High Tor, Arne		
DESIGNATION:	Scheduled Monument	LIST ENTRY NUMBER:	1018190
CONDITION:	Extensive significant problems	TREND:	Declining
PRINCIPAL VULNERABILITY:	Animal burrowing - extensive	NEW ENTRY?:	No
OWNER TYPE:	Private	CONTACT:	Katy Hoskyn 0117 975 1311

SITE NAME:	Bowl barrow 515 metres south of the southern extent of Horse Close Plantation, Bere Regis		
DESIGNATION:	Scheduled Monument	LIST ENTRY NUMBER:	1015386
CONDITION:	Extensive significant problems	TREND:	Declining
PRINCIPAL VULNERABILITY:	Arable ploughing	NEW ENTRY?:	No
OWNER TYPE:	Private	CONTACT:	Katy Hoskyn 0117 975 1311

SITE NAME:	Bowl barrow 590 metres north east of Bere Down Farm, Bere Regis		
DESIGNATION:	Scheduled Monument	LIST ENTRY NUMBER:	1015378
CONDITION:	Extensive significant problems	TREND:	Declining
PRINCIPAL VULNERABILITY:	Arable ploughing	NEW ENTRY?:	No
OWNER TYPE:	Private	CONTACT:	Katy Hoskyn 0117 975 1311

SITE NAME:	Bowl barrow 610 metres east of Bere Heath Farm, Bere Regis		
DESIGNATION:	Scheduled Monument	LIST ENTRY NUMBER:	1015365
CONDITION:	Generally unsatisfactory with major localised problems	TREND:	Declining
PRINCIPAL VULNERABILITY:	Animal burrowing - extensive	NEW ENTRY?:	No
OWNER TYPE:	Government or agency	CONTACT:	Katy Hoskyn 0117 975 1311

SITE NAME:	Bowl barrow 790 metres north east of Haywards Farm, Bere Regis		
DESIGNATION:	Scheduled Monument	LIST ENTRY NUMBER:	1015330
CONDITION:	Extensive significant problems	TREND:	Declining
PRINCIPAL VULNERABILITY:	Arable ploughing	NEW ENTRY?:	No
OWNER TYPE:	Private	CONTACT:	Katy Hoskyn 0117 975 1311

SITE NAME:	Bowl barrow on Warren Heath, 350 metres south west of Warren House, Bere Regis		
DESIGNATION:	Scheduled Monument	LIST ENTRY NUMBER:	1019367
CONDITION:	Extensive significant problems	TREND:	Unknown
PRINCIPAL VULNERABILITY:	Arable ploughing	NEW ENTRY?:	No
OWNER TYPE:	Commercial company	CONTACT:	Katy Hoskyn 0117 975 1311

PRIORITY CATEGORIES

- A** Immediate risk of further rapid deterioration or loss of fabric; no solution agreed.
B Immediate risk of further rapid deterioration or loss of fabric; solution agreed but not yet implemented.
C Slow decay; no solution agreed.

- D** Slow decay; solution agreed but not yet implemented.
E Under repair or in fair to good repair, but no user identified; or under threat of vacancy with no obvious new user (applicable only to buildings capable of beneficial use).

- F** Repair scheme in progress and (where applicable) end use or user identified; or functionally redundant buildings with new use agreed but not yet implemented.

NOTE
 Last year's priority category is shown in brackets (otherwise, New Entry is noted).

ABBREVIATIONS

CA	Conservation Area
LB	Listed Building
LPA	Local Planning Authority
NP	National Park
RPG	Registered Park and Garden
SM	Scheduled Monument
UA	Unitary Authority
WHS	World Heritage Site

SITE NAME:	Four bowl barrows 240 metres east of Oak Cottage, Bere Regis		
DESIGNATION:	Scheduled Monument	LIST ENTRY NUMBER:	1015369
CONDITION:	Generally unsatisfactory with major localised problems	TREND:	Declining
PRINCIPAL VULNERABILITY:	Forestry	NEW ENTRY?:	No
OWNER TYPE:	Private	CONTACT:	Katy Hoskyn 0117 975 1311
SITE NAME:	Long barrow on Bere Down, 1100 metres north east of Roke Barn, Bere Regis		
DESIGNATION:	Scheduled Monument	LIST ENTRY NUMBER:	1015329
CONDITION:	Extensive significant problems	TREND:	Declining
PRINCIPAL VULNERABILITY:	Arable ploughing	NEW ENTRY?:	No
OWNER TYPE:	Private	CONTACT:	Katy Hoskyn 0117 975 1311
SITE NAME:	The End Barrow, a bowl barrow 320 metres south west of White House, Bere Regis		
DESIGNATION:	Scheduled Monument	LIST ENTRY NUMBER:	1017462
CONDITION:	Generally unsatisfactory with major localised problems	TREND:	Declining
PRINCIPAL VULNERABILITY:	Arable clipping	NEW ENTRY?:	No
OWNER TYPE:	Commercial company	CONTACT:	Katy Hoskyn 0117 975 1311
SITE NAME:	Three bowl barrows 230 metres south west of Haywards Farm, Bere Regis		
DESIGNATION:	Scheduled Monument	LIST ENTRY NUMBER:	1015333
CONDITION:	Extensive significant problems	TREND:	Declining
PRINCIPAL VULNERABILITY:	Arable ploughing	NEW ENTRY?:	No
OWNER TYPE:	Private	CONTACT:	Katy Hoskyn 0117 975 1311
SITE NAME:	Two bell barrows and a bowl barrow, 200 metres north east of Haywards Farm, Bere Regis		
DESIGNATION:	Scheduled Monument	LIST ENTRY NUMBER:	1015332
CONDITION:	Extensive significant problems	TREND:	Declining
PRINCIPAL VULNERABILITY:	Arable ploughing	NEW ENTRY?:	No
OWNER TYPE:	Private	CONTACT:	Katy Hoskyn 0117 975 1311
SITE NAME:	Two bowl barrows on South Heath, 900 metres SSE of The Bungalow, Bere Regis		
DESIGNATION:	Scheduled Monument	LIST ENTRY NUMBER:	1017694
CONDITION:	Generally unsatisfactory with major localised problems	TREND:	Declining
PRINCIPAL VULNERABILITY:	Scrub/tree growth	NEW ENTRY?:	No
OWNER TYPE:	Commercial company	CONTACT:	Katy Hoskyn 0117 975 1311
SITE NAME:	Bell barrow on Blackhill Clump 470 metres north of Mintern's Ferry, Bere Regis / Turners Puddle		
DESIGNATION:	Scheduled Monument	LIST ENTRY NUMBER:	1015899
CONDITION:	Generally unsatisfactory with major localised problems	TREND:	Declining
PRINCIPAL VULNERABILITY:	Forestry	NEW ENTRY?:	No
OWNER TYPE:	Private, multiple owners	CONTACT:	Katy Hoskyn 0117 975 1311

PRIORITY CATEGORIES

- A** Immediate risk of further rapid deterioration or loss of fabric; no solution agreed.
B Immediate risk of further rapid deterioration or loss of fabric; solution agreed but not yet implemented.
C Slow decay; no solution agreed.

- D** Slow decay; solution agreed but not yet implemented.
E Under repair or in fair to good repair, but no user identified; or under threat of vacancy with no obvious new user (applicable only to buildings capable of beneficial use).

- F** Repair scheme in progress and (where applicable) end use or user identified; or functionally redundant buildings with new use agreed but not yet implemented.

NOTE
Last year's priority category is shown in brackets (otherwise, New Entry is noted).

ABBREVIATIONS

CA	Conservation Area
LB	Listed Building
LPA	Local Planning Authority
NP	National Park
RPG	Registered Park and Garden
SM	Scheduled Monument
UA	Unitary Authority
WHS	World Heritage Site

SITE NAME:	Two bowl barrows both 350 metres north east of Spring Garden Barn, Bere Regis / Turners Puddle		
DESIGNATION:	Scheduled Monument	LIST ENTRY NUMBER:	1015898
CONDITION:	Generally unsatisfactory with major localised problems	TREND:	Declining
PRINCIPAL VULNERABILITY:	Plant growth	NEW ENTRY?:	No
OWNER TYPE:	Private, multiple owners	CONTACT:	Katy Hoskyn 0117 975 1311
SITE NAME:	Bowl barrow 470 metres south east of Down Barn: an outlier of the Chaldon Down barrow group, Chaldon Herring		
DESIGNATION:	Scheduled Monument	LIST ENTRY NUMBER:	1008146
CONDITION:	Extensive significant problems	TREND:	Declining
PRINCIPAL VULNERABILITY:	Arable ploughing	NEW ENTRY?:	No
OWNER TYPE:	Private	CONTACT:	Katy Hoskyn 0117 975 1311
SITE NAME:	Bowl barrow 650 metres south of Chaldon Down Buildings: part of the Chaldon Down round barrow cemetery, Chaldon Herring		
DESIGNATION:	Scheduled Monument	LIST ENTRY NUMBER:	1008523
CONDITION:	Generally unsatisfactory with major localised problems	TREND:	Declining
PRINCIPAL VULNERABILITY:	Scrub/tree growth	NEW ENTRY?:	No
OWNER TYPE:	Private	CONTACT:	Katy Hoskyn 0117 975 1311
SITE NAME:	The Round Pound, an enclosure on Chaldon Down, Chaldon Herring		
DESIGNATION:	Scheduled Monument	LIST ENTRY NUMBER:	1018436
CONDITION:	Generally unsatisfactory with major localised problems	TREND:	Declining
PRINCIPAL VULNERABILITY:	Arable clipping	NEW ENTRY?:	No
OWNER TYPE:	Private	CONTACT:	Katy Hoskyn 0117 975 1311
SITE NAME:	Two bowl barrows 200 metres south east of Hill Barn: two of a group of three barrows, Chaldon Herring		
DESIGNATION:	Scheduled Monument	LIST ENTRY NUMBER:	1008162
CONDITION:	Extensive significant problems	TREND:	Declining
PRINCIPAL VULNERABILITY:	Arable ploughing	NEW ENTRY?:	No
OWNER TYPE:	Private	CONTACT:	Katy Hoskyn 0117 975 1311
SITE NAME:	Wardstone Barrow: a bowl barrow on the Dorset coastal ridge 300 metres south of Chideock Farm, Chaldon Herring		
DESIGNATION:	Scheduled Monument	LIST ENTRY NUMBER:	1008676
CONDITION:	Generally unsatisfactory with major localised problems	TREND:	Declining
PRINCIPAL VULNERABILITY:	Arable clipping	NEW ENTRY?:	No
OWNER TYPE:	Private	CONTACT:	Katy Hoskyn 0117 975 1311
SITE NAME:	Bowl barrow on Creech Barrow Hill, Church Knowle / Steeple		
DESIGNATION:	Scheduled Monument, part in CA	LIST ENTRY NUMBER:	1014830
CONDITION:	Generally unsatisfactory with major localised problems	TREND:	Declining
PRINCIPAL VULNERABILITY:	Plant growth	NEW ENTRY?:	No
OWNER TYPE:	Commercial company	CONTACT:	Katy Hoskyn 0117 975 1311

PRIORITY CATEGORIES

- A** Immediate risk of further rapid deterioration or loss of fabric; no solution agreed.
B Immediate risk of further rapid deterioration or loss of fabric; solution agreed but not yet implemented.
C Slow decay; no solution agreed.

- D** Slow decay; solution agreed but not yet implemented.
E Under repair or in fair to good repair, but no user identified; or under threat of vacancy with no obvious new user (applicable only to buildings capable of beneficial use).

- F** Repair scheme in progress and (where applicable) end use or user identified; or functionally redundant buildings with new use agreed but not yet implemented.

NOTE
 Last year's priority category is shown in brackets (otherwise, New Entry is noted).

ABBREVIATIONS

CA	Conservation Area
LB	Listed Building
LPA	Local Planning Authority
NP	National Park
RPG	Registered Park and Garden
SM	Scheduled Monument
UA	Unitary Authority
WHS	World Heritage Site

SITE NAME:	The Rings: a ringwork and bailey and a Civil War battery 400 metres south west of Corfe Castle, Corfe Castle		
DESIGNATION:	Scheduled Monument, part in CA	LIST ENTRY NUMBER:	1011479
CONDITION:	Extensive significant problems	TREND:	Declining
PRINCIPAL VULNERABILITY:	Animal burrowing - extensive	NEW ENTRY?:	No
OWNER TYPE:	Charity (heritage)	CONTACT:	Katy Hoskyn 0117 975 1311
SITE NAME:	Three bowl barrows in Holme Lane Plantation, 200 metres south west of Squirrel's Cottages, East Holme		
DESIGNATION:	Scheduled Monument	LIST ENTRY NUMBER:	1016728
CONDITION:	Generally unsatisfactory with major localised problems	TREND:	Declining
PRINCIPAL VULNERABILITY:	Plant growth	NEW ENTRY?:	No
OWNER TYPE:	Private	CONTACT:	Katy Hoskyn 0117 975 1311
SITE NAME:	Two barrows known as 'Water Barrows' 650 metres WNW of Whiteway Farm: part of a round barrow cemetery to the south east of East Lulworth, East Lulworth		
DESIGNATION:	Scheduled Monument	LIST ENTRY NUMBER:	1008144
CONDITION:	Extensive significant problems	TREND:	Declining
PRINCIPAL VULNERABILITY:	Animal burrowing - extensive	NEW ENTRY?:	No
OWNER TYPE:	Government or agency	CONTACT:	Katy Hoskyn 0117 975 1311
SITE NAME:	Flower's Barrow: a small multivallate hillfort and associated outwork on Rings Hill, East Lulworth / Tyneham		
DESIGNATION:	Scheduled Monument, WHS	LIST ENTRY NUMBER:	1008141
CONDITION:	Extensive significant problems	TREND:	Declining
PRINCIPAL VULNERABILITY:	Coastal erosion	NEW ENTRY?:	No
OWNER TYPE:	Government or agency	CONTACT:	Katy Hoskyn 0117 975 1311
SITE NAME:	Bowl barrow 60 metres north east of Hethfelton Farm, East Stoke		
DESIGNATION:	Scheduled Monument	LIST ENTRY NUMBER:	1018192
CONDITION:	Generally unsatisfactory with major localised problems	TREND:	Declining
PRINCIPAL VULNERABILITY:	Scrub/tree growth	NEW ENTRY?:	No
OWNER TYPE:	Private	CONTACT:	Katy Hoskyn 0117 975 1311
SITE NAME:	Bowl barrow on Farm Heath, 470 metres south east of Hill Cottages, East Stoke		
DESIGNATION:	Scheduled Monument	LIST ENTRY NUMBER:	1016272
CONDITION:	Generally unsatisfactory with major localised problems	TREND:	Declining
PRINCIPAL VULNERABILITY:	Scrub/tree growth	NEW ENTRY?:	No
OWNER TYPE:	Private	CONTACT:	Katy Hoskyn 0117 975 1311
SITE NAME:	Bowl barrow on Farm Heath, 480 metres south east of Hill Cottages, East Stoke		
DESIGNATION:	Scheduled Monument	LIST ENTRY NUMBER:	1016271
CONDITION:	Generally unsatisfactory with major localised problems	TREND:	Declining
PRINCIPAL VULNERABILITY:	Animal burrowing - extensive	NEW ENTRY?:	No
OWNER TYPE:	Private	CONTACT:	Katy Hoskyn 0117 975 1311

PRIORITY CATEGORIES

- A** Immediate risk of further rapid deterioration or loss of fabric; no solution agreed.
B Immediate risk of further rapid deterioration or loss of fabric; solution agreed but not yet implemented.
C Slow decay; no solution agreed.

- D** Slow decay; solution agreed but not yet implemented.
E Under repair or in fair to good repair, but no user identified; or under threat of vacancy with no obvious new user (applicable only to buildings capable of beneficial use).

- F** Repair scheme in progress and (where applicable) end use or user identified; or functionally redundant buildings with new use agreed but not yet implemented.

NOTE
 Last year's priority category is shown in brackets (otherwise, New Entry is noted).

ABBREVIATIONS

CA	Conservation Area
LB	Listed Building
LPA	Local Planning Authority
NP	National Park
RPG	Registered Park and Garden
SM	Scheduled Monument
UA	Unitary Authority
WHS	World Heritage Site

SITE NAME:	Section of Battery Bank on Binnegar Plain, 830 metres north east of Stokeford Farm, East Stoke		
DESIGNATION:	Scheduled Monument	LIST ENTRY NUMBER:	1018189
CONDITION:	Extensive significant problems	TREND:	Declining
PRINCIPAL VULNERABILITY:	Vehicle damage/erosion - extensive	NEW ENTRY?:	No
OWNER TYPE:	Private	CONTACT:	Katy Hoskyn 0117 975 1311

SITE NAME:	Section of Battery Bank on South Heath, East Stoke		
DESIGNATION:	Scheduled Monument	LIST ENTRY NUMBER:	1016273
CONDITION:	Generally unsatisfactory with major localised problems	TREND:	Declining
PRINCIPAL VULNERABILITY:	Forestry	NEW ENTRY?:	No
OWNER TYPE:	Private	CONTACT:	Katy Hoskyn 0117 975 1311

SITE NAME:	Two bowl barrows on South Heath, 290 metres and 370 metres east of Binnegar Hall, East Stoke		
DESIGNATION:	Scheduled Monument	LIST ENTRY NUMBER:	1016276
CONDITION:	Generally unsatisfactory with major localised problems	TREND:	Declining
PRINCIPAL VULNERABILITY:	Forestry	NEW ENTRY?:	No
OWNER TYPE:	Private	CONTACT:	Katy Hoskyn 0117 975 1311

SITE NAME:	Alum works, other multi-period industrial remains and an associated group of jetties and breakwaters, Kimmeridge Bay, Kimmeridge		
DESIGNATION:	Scheduled Monument, WHS	LIST ENTRY NUMBER:	1017307
CONDITION:	Generally unsatisfactory with major localised problems	TREND:	Declining
PRINCIPAL VULNERABILITY:	Vandalism	NEW ENTRY?:	No
OWNER TYPE:	Private	CONTACT:	Katy Hoskyn 0117 975 1311

SITE NAME:	Bowl barrow in Morden Park 350 metres south west of Hunting Bridge, Morden		
DESIGNATION:	Scheduled Monument	LIST ENTRY NUMBER:	1016281
CONDITION:	Generally unsatisfactory with major localised problems	TREND:	Unknown
PRINCIPAL VULNERABILITY:	Scrub/tree growth	NEW ENTRY?:	No
OWNER TYPE:	Private	CONTACT:	Katy Hoskyn 0117 975 1311

SITE NAME:	Two bowl barrows 760 metres north east of Miller's Farm, Morden		
DESIGNATION:	Scheduled Monument, RPG grade II*	LIST ENTRY NUMBER:	1016283
CONDITION:	Extensive significant problems	TREND:	Declining
PRINCIPAL VULNERABILITY:	Arable ploughing	NEW ENTRY?:	No
OWNER TYPE:	Private	CONTACT:	Katy Hoskyn 0117 975 1311

SITE NAME:	Obelisk on Fir Hill, Moreton		
DESIGNATION:	Scheduled Monument, LB grade II	LIST ENTRY NUMBER:	1002425
CONDITION:	Generally unsatisfactory with major localised problems	TREND:	Declining
PRINCIPAL VULNERABILITY:	Deterioration - in need of management	NEW ENTRY?:	No
OWNER TYPE:	Private	CONTACT:	Katy Hoskyn 0117 975 1311

PRIORITY CATEGORIES

- A** Immediate risk of further rapid deterioration or loss of fabric; no solution agreed.
B Immediate risk of further rapid deterioration or loss of fabric; solution agreed but not yet implemented.
C Slow decay; no solution agreed.

- D** Slow decay; solution agreed but not yet implemented.
E Under repair or in fair to good repair, but no user identified; or under threat of vacancy with no obvious new user (applicable only to buildings capable of beneficial use).

- F** Repair scheme in progress and (where applicable) end use or user identified; or functionally redundant buildings with new use agreed but not yet implemented.

NOTE
 Last year's priority category is shown in brackets (otherwise, New Entry is noted).

ABBREVIATIONS

CA	Conservation Area
LB	Listed Building
LPA	Local Planning Authority
NP	National Park
RPG	Registered Park and Garden
SM	Scheduled Monument
UA	Unitary Authority
WHS	World Heritage Site

SITE NAME:	Group of three bell barrows and a bowl barrow on Godlingston Heath, Studland		
DESIGNATION:	Scheduled Monument	LIST ENTRY NUMBER:	1014291
CONDITION:	Generally satisfactory but with significant localised problems	TREND:	Improving
PRINCIPAL VULNERABILITY:	Animal burrowing - extensive	NEW ENTRY?:	No
OWNER TYPE:	Charity (heritage)	CONTACT:	Katy Hoskyn 0117 975 1311

SITE NAME:	Bowl barrow in Piddle Wood, 530 metres north east of Gate Barn, Turners Puddle		
DESIGNATION:	Scheduled Monument	LIST ENTRY NUMBER:	1015901
CONDITION:	Extensive significant problems	TREND:	Declining
PRINCIPAL VULNERABILITY:	Forestry	NEW ENTRY?:	No
OWNER TYPE:	Commercial company	CONTACT:	Katy Hoskyn 0117 975 1311

SITE NAME:	Group of six bowl barrows, forming a round barrow cemetery on Black Hill, Turners Puddle / Bere Regis		
DESIGNATION:	Scheduled Monument	LIST ENTRY NUMBER:	1015897
CONDITION:	Generally unsatisfactory with major localised problems	TREND:	Declining
PRINCIPAL VULNERABILITY:	Plant growth	NEW ENTRY?:	No
OWNER TYPE:	Private, multiple owners	CONTACT:	Katy Hoskyn 0117 975 1311

SITE NAME:	Decoy pond and associated overnight shelter on Decoy Heath, Wareham St. Martin		
DESIGNATION:	Scheduled Monument	LIST ENTRY NUMBER:	1016916
CONDITION:	Generally unsatisfactory with major localised problems	TREND:	Declining
PRINCIPAL VULNERABILITY:	Scrub/tree growth	NEW ENTRY?:	No
OWNER TYPE:	Mixed, multiple owners	CONTACT:	Katy Hoskyn 0117 975 1311

SITE NAME:	Light Anti-aircraft battery on Holton Heath, 210 metres west of Sandford House, Wareham St. Martin		
DESIGNATION:	Scheduled Monument	LIST ENTRY NUMBER:	1019153
CONDITION:	Extensive significant problems	TREND:	Declining
PRINCIPAL VULNERABILITY:	Collapse	NEW ENTRY?:	No
OWNER TYPE:	Private	CONTACT:	Katy Hoskyn 0117 975 1311

SITE NAME:	Light Anti-aircraft battery on Holton Heath, 650 metres south east of Sandford House, Wareham St. Martin		
DESIGNATION:	Scheduled Monument	LIST ENTRY NUMBER:	1019152
CONDITION:	Generally unsatisfactory with major localised problems	TREND:	Declining
PRINCIPAL VULNERABILITY:	Deterioration - in need of management	NEW ENTRY?:	No
OWNER TYPE:	Commercial company	CONTACT:	Katy Hoskyn 0117 975 1311

SITE NAME:	Royal Naval Cordite Factory at Holton Heath, Wareham St. Martin		
DESIGNATION:	Scheduled Monument, LB grade II	LIST ENTRY NUMBER:	1019151
CONDITION:	Generally unsatisfactory with major localised problems	TREND:	Declining
PRINCIPAL VULNERABILITY:	Scrub/tree growth	NEW ENTRY?:	No
OWNER TYPE:	Mixed, multiple owners	CONTACT:	Katy Hoskyn 0117 975 1311

PRIORITY CATEGORIES

- A** Immediate risk of further rapid deterioration or loss of fabric; no solution agreed.
B Immediate risk of further rapid deterioration or loss of fabric; solution agreed but not yet implemented.
C Slow decay; no solution agreed.

- D** Slow decay; solution agreed but not yet implemented.
E Under repair or in fair to good repair, but no user identified; or under threat of vacancy with no obvious new user (applicable only to buildings capable of beneficial use).

- F** Repair scheme in progress and (where applicable) end use or user identified; or functionally redundant buildings with new use agreed but not yet implemented.

NOTE
 Last year's priority category is shown in brackets (otherwise, New Entry is noted).

ABBREVIATIONS

- CA** Conservation Area
LB Listed Building
LPA Local Planning Authority
NP National Park
RPG Registered Park and Garden
SM Scheduled Monument
UA Unitary Authority
WHS World Heritage Site

SITE NAME:	Four bowl barrows 150 metres north east of Seven Barrows Farm, Wareham Town		
DESIGNATION:	Scheduled Monument	LIST ENTRY NUMBER:	1015373
CONDITION:	Generally satisfactory but with significant localised problems	TREND:	Declining
PRINCIPAL VULNERABILITY:	Stock erosion - extensive	NEW ENTRY?:	No
OWNER TYPE:	Private	CONTACT:	Katy Hoskyn 0117 975 1311
SITE NAME:	Bindon Hill camp, West Lulworth		
DESIGNATION:	Scheduled Monument, part in CA, WHS	LIST ENTRY NUMBER:	1002705
CONDITION:	Generally unsatisfactory with major localised problems	TREND:	Declining
PRINCIPAL VULNERABILITY:	Coastal erosion	NEW ENTRY?:	No
OWNER TYPE:	Private	CONTACT:	Katy Hoskyn 0117 975 1311
SITE NAME:	Drove Hill round barrows, Winfrith Newburgh		
DESIGNATION:	Scheduled Monument	LIST ENTRY NUMBER:	1002765
CONDITION:	Generally unsatisfactory with major localised problems	TREND:	Declining
PRINCIPAL VULNERABILITY:	Animal burrowing - extensive	NEW ENTRY?:	No
OWNER TYPE:	Mixed, multiple owners	CONTACT:	Katy Hoskyn 0117 975 1311
SITE NAME:	Bowl barrow 300 metres south east of Hyford Cottage, Wool		
DESIGNATION:	Scheduled Monument	LIST ENTRY NUMBER:	1015894
CONDITION:	Generally unsatisfactory with major localised problems	TREND:	Declining
PRINCIPAL VULNERABILITY:	Scrub/tree growth	NEW ENTRY?:	No
OWNER TYPE:	Private	CONTACT:	Katy Hoskyn 0117 975 1311
SITE NAME:	Bowl barrow 380 metres north west of Hyford Cottage, Wool		
DESIGNATION:	Scheduled Monument	LIST ENTRY NUMBER:	1015895
CONDITION:	Generally unsatisfactory with major localised problems	TREND:	Declining
PRINCIPAL VULNERABILITY:	Scrub/tree growth	NEW ENTRY?:	No
OWNER TYPE:	Private	CONTACT:	Katy Hoskyn 0117 975 1311
SITE NAME:	Bowl barrow on Emmett's Hill, Worth Matravers		
DESIGNATION:	Scheduled Monument, WHS	LIST ENTRY NUMBER:	1017268
CONDITION:	Extensive significant problems	TREND:	Declining
PRINCIPAL VULNERABILITY:	Coastal erosion	NEW ENTRY?:	No
OWNER TYPE:	Private	CONTACT:	Katy Hoskyn 0117 975 1311
SITE NAME:	Lytchett Minster, Lytchett Minster and Upton		
DESIGNATION:	Conservation Area, 12 LBs	NEW ENTRY?:	No
CONDITION:	Poor	TREND:	Deteriorating
VULNERABILITY:	Low	CONTACT:	Benjamin Webb (LPA) 01929 557388
SITE NAME:	Swanage		
DESIGNATION:	Conservation Area, 87 LBs, SM, WHS	NEW ENTRY?:	No
CONDITION:	Very bad	TREND:	Deteriorating
VULNERABILITY:	Low	CONTACT:	Benjamin Webb (LPA) 01929 557388

PRIORITY CATEGORIES

- A** Immediate risk of further rapid deterioration or loss of fabric; no solution agreed.
B Immediate risk of further rapid deterioration or loss of fabric; solution agreed but not yet implemented.
C Slow decay; no solution agreed.

- D** Slow decay; solution agreed but not yet implemented.
E Under repair or in fair to good repair, but no user identified; or under threat of vacancy with no obvious new user (applicable only to buildings capable of beneficial use).

- F** Repair scheme in progress and (where applicable) end use or user identified; or functionally redundant buildings with new use agreed but not yet implemented.

NOTE
 Last year's priority category is shown in brackets (otherwise, New Entry is noted).

ABBREVIATIONS

CA	Conservation Area
LB	Listed Building
LPA	Local Planning Authority
NP	National Park
RPG	Registered Park and Garden
SM	Scheduled Monument
UA	Unitary Authority
WHS	World Heritage Site

WEST DORSET



© Historic England

SITE NAME: The dovecote, malthouse, outer gatehouse and walling, gateway, granary and precinct walls, St Peter's Abbey, Abbotsbury

DESIGNATION: Scheduled Monument and Listed Buildings - 5 grade I; 5 grade II*; 4 grade II, LB grade II, CA

CONDITION: Very bad

OCCUPANCY: Vacant/not in use

PRIORITY CATEGORY: C (C)

OWNER TYPE: Mixed, multiple owners

LIST ENTRY NUMBER: 1015693 and 1305224; 1118743; 1305209; 1118706; 1118747; 1172244; 1118746; 1172220; 1324227; 1118741; 1118742; 1118744; 1118745; 1118748

This large scheduled site contains 12 individually listed buildings, four of which are in poor or very bad condition, and are therefore assessed as being at risk. Several of the buildings were included in a 2013/14 condition survey to inform a future repair strategy. The published photo shows the dovecote, which is disused and unstable due to burrowing animals and settlement of the foundations. It has potential for low-key use in conjunction with a visitor attraction centred on the nearby Tithe Barn complex. A meeting is to be arranged to discuss a timetable for conservation of the buildings.

Contact: Keith Miller 0117 975 0670



© Historic England

SITE NAME: Parnham House, Beaminster

DESIGNATION: Listed Building grade I, RPG grade II*

CONDITION: Very bad

OCCUPANCY: Part occupied/part in use


PRIORITY CATEGORY: A (New entry)

OWNER TYPE: Private

LIST ENTRY NUMBER: 1221178

C16 country house, much refashioned and extended in 1810 by Nash. Suffered catastrophic fire in April 2017. Majority of roof and internal structures lost, but much external fabric survives.

Contact: Jenny Chesher 0117 975 0686



© Historic England

SITE NAME: Literary and Scientific Institute, East Street, Bridport

DESIGNATION: Listed Building grade II*, CA

CONDITION: Fair

OCCUPANCY: Vacant/not in use

PRIORITY CATEGORY: F (D)

OWNER TYPE: Charity (non-heritage)

LIST ENTRY NUMBER: 1118999

Founded 1835 as Mechanics Institute and reconstituted 1855 as Literary and Scientific Institute. Since 2012 a local trust has carried out project development work, grant aided by Historic England, which included a conservation management plan, a condition survey and feasibility study exploring the viability of using the building for community purposes. The trust completed this work in March 2014. Heritage Lottery Fund Stage 2 funding in place and Historic England grant offered in December 2014. Works began on site in 2016 for repair and conversion. Due for completion by end of 2017.

Contact: Sarah Ball 0117 975 0666



© Historic England

SITE NAME: Messrs Norman goods warehouse, Station Road, West Bay, Bridport

DESIGNATION: Listed Building grade II*, CA

CONDITION: Fair

OCCUPANCY: Part occupied/part in use

PRIORITY CATEGORY: E (E)

OWNER TYPE: Private

LIST ENTRY NUMBER: 1228722

C18, possibly older. Former bonded stores. In 2015 the yard was being used as an antiques market. Discussions are ongoing with the Local Planning Authority, the head lessee and Historic England.

Contact: Simon Hickman 0117 975 0717

PRIORITY CATEGORIES

- A** Immediate risk of further rapid deterioration or loss of fabric; no solution agreed.
B Immediate risk of further rapid deterioration or loss of fabric; solution agreed but not yet implemented.
C Slow decay; no solution agreed.

- D** Slow decay; solution agreed but not yet implemented.
E Under repair or in fair to good repair, but no user identified; or under threat of vacancy with no obvious new user (applicable only to buildings capable of beneficial use).

- F** Repair scheme in progress and (where applicable) end use or user identified; or functionally redundant buildings with new use agreed but not yet implemented.

NOTE
 Last year's priority category is shown in brackets (otherwise, New Entry is noted).

ABBREVIATIONS

- CA** Conservation Area
LB Listed Building
LPA Local Planning Authority
NP National Park
RPG Registered Park and Garden
SM Scheduled Monument
UA Unitary Authority
WHS World Heritage Site



© Historic England

SITE NAME:	Wolfeton Riding House, Wolfeton House, Charminster
DESIGNATION:	Listed Building grade II*, CA
CONDITION:	Good
OCCUPANCY:	Vacant/not in use
PRIORITY CATEGORY:	E (E)
OWNER TYPE:	Private
LIST ENTRY NUMBER:	1119102

One of the oldest surviving riding schools in England, late C16. Used as an agricultural barn for a long period and now in trust ownership. Repairs have been on-going since 2007. Two phases of major repairs grant aided by Historic England to stabilise the walls and repair the roofs are now complete. In March 2016 the trust applied for consent to change use to wedding and function venue and proposed further internal alterations. In April 2017 a meeting was held when the principle of use by a county arts organisation was raised. Pre-application discussions are expected to start shortly.

Contact: Jenny Chesher 0117 975 0686



© Historic England

SITE NAME:	Marshwood Castle, Marshwood
DESIGNATION:	Scheduled Monument and Listed Building grade II*, LB grade II
CONDITION:	Poor
OCCUPANCY:	N/A
PRIORITY CATEGORY:	C (C)
OWNER TYPE:	Private
LIST ENTRY NUMBER:	1002836 and 1324105

The site comprises a rectangular earthwork enclosure with a moat (partly filled). There are substantial remains of the internal ramparts and the motte. These masonry structures require consolidation and careful on-going management. The masonry is precarious and currently being eroded by both stock and vegetation.

Contact: Katy Hoskyn 0117 975 1311



© Historic England

SITE NAME:	Icehouse at Ringstead, 660 metres south west of Pit House, Osmington
DESIGNATION:	Scheduled Monument
CONDITION:	Very bad
OCCUPANCY:	Vacant/not in use
PRIORITY CATEGORY:	C (C)
OWNER TYPE:	Private
LIST ENTRY NUMBER:	1020358

A small C19 icehouse, built to serve the needs of the local fishing community. It is now in unmanaged woodland, with trees and ivy growing over it. The roots will have weakened the roof and there is a high risk of damage from falling trees.

Contact: Katy Hoskyn 0117 975 1311



© Historic England

SITE NAME:	Cart shed and stables 10 metres south of Waddon House, Portesham
DESIGNATION:	Listed Building grade II*
CONDITION:	Fair
OCCUPANCY:	Vacant/not in use
PRIORITY CATEGORY:	D (D)
OWNER TYPE:	Private
LIST ENTRY NUMBER:	1152606

Former stables and cart shed, dated 1702. Application for repair and conversion to holiday let use has been approved. The roof has been re-thatched, but other works still needed.

Contact: Sarah Ball 0117 975 0666



© Historic England Archive

SITE NAME:	Sherborne House, Newland, Sherborne
DESIGNATION:	Listed Building grade I, CA
CONDITION:	Fair
OCCUPANCY:	Vacant/not in use
PRIORITY CATEGORY:	E (E)
OWNER TYPE:	Local authority
LIST ENTRY NUMBER:	1110694

House c1720. Former girls' school. An application for Planning Permission for gallery/office use has been approved and proposed new development at the rear has been subject to a Section 106 agreement, securing repairs to Sherborne House. External repairs are complete but internal refurbishment is still awaited and the building remains unoccupied. Enabling development works have included the installation of a lift/stair core at the rear of the house.

Contact: Jenny Chesher 0117 975 0686

PRIORITY CATEGORIES

- A** Immediate risk of further rapid deterioration or loss of fabric; no solution agreed.
- B** Immediate risk of further rapid deterioration or loss of fabric; solution agreed but not yet implemented.
- C** Slow decay; no solution agreed.
- D** Slow decay; solution agreed but not yet implemented.
- E** Under repair or in fair to good repair, but no user identified; or under threat of vacancy with no obvious new user (applicable only to buildings capable of beneficial use).
- F** Repair scheme in progress and (where applicable) end use or user identified; or functionally redundant buildings with new use agreed but not yet implemented.

NOTE
Last year's priority category is shown in brackets (otherwise, New Entry is noted).

ABBREVIATIONS

CA	Conservation Area
LB	Listed Building
LPA	Local Planning Authority
NP	National Park
RPG	Registered Park and Garden
SM	Scheduled Monument
UA	Unitary Authority
WHS	World Heritage Site



© Historic England

SITE NAME:	Tithe Barn, Church Lane, Sydling St. Nicholas
DESIGNATION:	Scheduled Monument and Listed Building grade II*, CA
CONDITION:	Very bad
OCCUPANCY:	Vacant/not in use
PRIORITY CATEGORY:	A (A)
OWNER TYPE:	Private
LIST ENTRY NUMBER:	1003209 and 1119426

Impressive C16 barn. It has an interesting constructional history and is part of an important complex of historic buildings. Its gradual deterioration has recently shown signs of accelerating with the loss of an area of roof covering. Progress on finding a suitable use has stalled and part of the protective roof covering has become dislodged.

Contact: Sarah Ball 0117 975 0666



© Historic England

SITE NAME:	Holditch Court Tower, Thorncombe
DESIGNATION:	Scheduled Monument, LB grade I
CONDITION:	Poor
OCCUPANCY:	N/A
PRIORITY CATEGORY:	C (C)
OWNER TYPE:	Private
LIST ENTRY NUMBER:	1002835

This monument includes part of a fortified house situated within a farmyard. The part of the fortified house survives as a three-storeyed roofless rectangular plan tower with a projecting circular stair-turret in the south west angle and stands to a height of approximately eight metres. The tower is covered in ivy. There have been some falls of masonry into the interior. The corework in the former stair scar is exposed and decaying. Structural repairs may also be required. A Project Development Grant is under discussion with the owner.

Contact: John Ette 0117 975 0687



© Historic England

SITE NAME:	Little Toller Farmhouse, Toller Fratrum
DESIGNATION:	Listed Building grade II*
CONDITION:	Poor
OCCUPANCY:	Vacant/not in use
PRIORITY CATEGORY:	C (C)
OWNER TYPE:	Private
LIST ENTRY NUMBER:	1228875

Grade II* Farmhouse attributed to John Samways of Winterborne St Martin in C16 but may include earlier fabric. The building is part of a very interesting complex of buildings including the Grade II* Stable block. Following a serious fire in July 2015 significant damage was caused to the roof structure and first floor. Discussions have been ongoing with the applicant's professional team and the insurance company and a more detailed condition assessment has been made of the historic roof timbers by a conservation carpentry company. LBC for repair of the building was submitted in April 2017.

Contact: Jenny Cheshier 0117 975 0686



© Historic England

SITE NAME:	Stable Block immediately south east of Little Toller Farm, Toller Fratrum
DESIGNATION:	Listed Building grade II*
CONDITION:	Very bad
OCCUPANCY:	Vacant/not in use
PRIORITY CATEGORY:	C (C)
OWNER TYPE:	Private
LIST ENTRY NUMBER:	1228876

Mid C16 stable building, forming part of a working farm but currently disused. The thatch is in a very degraded state leading to partial collapse of the roof and rear wall structure at the end of 2011. The stable building has been scaffolded with a temporary roof structure which is protecting the collapsed historic fabric. The long term repair of the structure needs to be explored along with possible funding sources.

Contact: Sarah Ball 0117 975 0666



© Historic England

SITE NAME:	Former Methodist Chapel, Dorchester Road, Tolpuddle
DESIGNATION:	Listed Building grade II*, CA
CONDITION:	Poor
OCCUPANCY:	N/A
PRIORITY CATEGORY:	D (D)
OWNER TYPE:	Charity (heritage)
LIST ENTRY NUMBER:	1119849

Former Methodist church, c1818, and the meeting place of the Tolpuddle Martyrs. Building bought by Tolpuddle Old Chapel Trust at the beginning of 2015. Historic England grant awarded in 2014 to carry out emergency works and undertake project development work; works were completed in spring 2015. Heritage Lottery Stage 1 grant offered in 2017. Historic England offered grant in May 2017 for repairs to fabric of former chapel and are involved in discussions with the Trust during 2017 about proposed new works.

Contact: Sarah Ball 0117 975 0666

PRIORITY CATEGORIES

- A** Immediate risk of further rapid deterioration or loss of fabric; no solution agreed.
B Immediate risk of further rapid deterioration or loss of fabric; solution agreed but not yet implemented.
C Slow decay; no solution agreed.

- D** Slow decay; solution agreed but not yet implemented.
E Under repair or in fair to good repair, but no user identified; or under threat of vacancy with no obvious new user (applicable only to buildings capable of beneficial use).

- F** Repair scheme in progress and (where applicable) end use or user identified; or functionally redundant buildings with new use agreed but not yet implemented.

NOTE
 Last year's priority category is shown in brackets (otherwise, New Entry is noted).

ABBREVIATIONS

CA	Conservation Area
LB	Listed Building
LPA	Local Planning Authority
NP	National Park
RPG	Registered Park and Garden
SM	Scheduled Monument
UA	Unitary Authority
WHS	World Heritage Site



© Historic England

SITE NAME:	Church of St John, The Harbour, West Bay, Bridport
DESIGNATION:	Listed Place of Worship grade II, CA
CONDITION:	Fair
PRIORITY CATEGORY:	D (A)
OWNER TYPE:	Religious organisation
LIST ENTRY NUMBER:	1279418

This 1930s Arts and Crafts church is a simple, low building on the quayside, built to serve the local fishing community. Since it was added to the Heritage at Risk register in 2014, the congregation have made very good progress. Although there are still some areas of damp, and the leaded windows are leaking, the roofs have been repaired and the building is beginning to dry out. Some further work is needed, but as of May 2017, it is improving.

Contact: Katy Hoskyn 0117 975 1311




© Marcus Chantrey, Benjamin Beauchamp Architects

SITE NAME:	Church of St Andrew, The Street, Charmouth
DESIGNATION:	Listed Place of Worship grade II, CA
CONDITION:	Poor
PRIORITY CATEGORY:	C (New entry)
OWNER TYPE:	Religious organisation
LIST ENTRY NUMBER:	1215162

Parish church. Entirely rebuilt 1836-8, by Charles Fowler in Gothic Revival style. Nave, north and south aisles, north porch, south vestry, chancel slightly projecting and 21 metre high three-stage west tower. Forest marble plinth, chert rubble walls with "long-and-short style" stone dressings. Window dressings of Beer stone. Boscastle slate roofs; nave has tiled ridge. Tower and church walls are cement pointed which is failing causing water ingress. Works needed to address water ingress and damage caused.

Contact: Sarah Ball 0117 975 0666



© Historic England

SITE NAME:	Parish Church of St Andrew, Trent
DESIGNATION:	Listed Place of Worship grade I, CA
CONDITION:	Poor
PRIORITY CATEGORY:	B (B)
OWNER TYPE:	Religious organisation
LIST ENTRY NUMBER:	1323927

Medieval church with a richly decorated interior. There is internal damp, and structural work to the tower and spire is needed. The church also has important and high quality medieval and Victorian window glass, some of which is showing signs of structural instability and paint detachment. A trial of isothermal glazing has taken place with positive results and advice was provided by Historic England in 2015 regarding formal application of this approach to create a more controlled and stable climate. The congregation is seeking funding for the agreed glazing works.

Contact: Sarah Ball 0117 975 0666

SITE NAME:	Abbotsbury Castle (camp), Abbotsbury	LIST ENTRY NUMBER:	1002710
DESIGNATION:	Scheduled Monument	TREND:	Declining
CONDITION:	Generally satisfactory but with significant localised problems	NEW ENTRY?:	No
PRINCIPAL VULNERABILITY:	Visitor erosion - extensive	CONTACT:	Keith Miller 0117 975 0670
OWNER TYPE:	Private		

SITE NAME:	Four bowl barrows 725 metres ESE of Wears Farm, Abbotsbury	LIST ENTRY NUMBER:	1002825
DESIGNATION:	Scheduled Monument	TREND:	Declining
CONDITION:	Generally satisfactory but with significant localised problems	NEW ENTRY?:	No
PRINCIPAL VULNERABILITY:	Scrub/tree growth	CONTACT:	Keith Miller 0117 975 0670
OWNER TYPE:	Private		

SITE NAME:	Group of five round barrows on White Hill, Abbotsbury	LIST ENTRY NUMBER:	1003213
DESIGNATION:	Scheduled Monument	TREND:	Declining
CONDITION:	Generally satisfactory but with significant localised problems	NEW ENTRY?:	No
PRINCIPAL VULNERABILITY:	Scrub/tree growth	CONTACT:	Keith Miller 0117 975 0670
OWNER TYPE:	Private		

PRIORITY CATEGORIES

- A** Immediate risk of further rapid deterioration or loss of fabric; no solution agreed.
B Immediate risk of further rapid deterioration or loss of fabric; solution agreed but not yet implemented.
C Slow decay; no solution agreed.

- D** Slow decay; solution agreed but not yet implemented.
E Under repair or in fair to good repair, but no user identified; or under threat of vacancy with no obvious new user (applicable only to buildings capable of beneficial use).

- F** Repair scheme in progress and (where applicable) end use or user identified; or functionally redundant buildings with new use agreed but not yet implemented.

NOTE
 Last year's priority category is shown in brackets (otherwise, New Entry is noted).

ABBREVIATIONS

CA	Conservation Area
LB	Listed Building
LPA	Local Planning Authority
NP	National Park
RPG	Registered Park and Garden
SM	Scheduled Monument
UA	Unitary Authority
WHS	World Heritage Site

SITE NAME:	Round barrow 230 yards (210 metres) east of White Hill Plantation, Abbotsbury		
DESIGNATION:	Scheduled Monument	LIST ENTRY NUMBER:	1002824
CONDITION:	Extensive significant problems	TREND:	Declining
PRINCIPAL VULNERABILITY:	Arable ploughing	NEW ENTRY?:	No
OWNER TYPE:	Private	CONTACT:	Keith Miller 0117 975 0670

SITE NAME:	Two fishponds in Oddens Wood, Abbotsbury		
DESIGNATION:	Scheduled Monument	LIST ENTRY NUMBER:	1015696
CONDITION:	Generally satisfactory but with significant localised problems	TREND:	Declining
PRINCIPAL VULNERABILITY:	Scrub/tree growth	NEW ENTRY?:	No
OWNER TYPE:	Private	CONTACT:	Keith Miller 0117 975 0670

SITE NAME:	Two round barrows on Wears Hill, Abbotsbury		
DESIGNATION:	Scheduled Monument	LIST ENTRY NUMBER:	1002731
CONDITION:	Generally satisfactory but with significant localised problems	TREND:	Declining
PRINCIPAL VULNERABILITY:	Scrub/tree growth	NEW ENTRY?:	No
OWNER TYPE:	Private	CONTACT:	Keith Miller 0117 975 0670

SITE NAME:	Barrow east of Burnt House Bottom, Alton Pancras		
DESIGNATION:	Scheduled Monument	LIST ENTRY NUMBER:	1002862
CONDITION:	Generally unsatisfactory with major localised problems	TREND:	Declining
PRINCIPAL VULNERABILITY:	Arable clipping	NEW ENTRY?:	No
OWNER TYPE:	Private	CONTACT:	Katy Hoskyn 0117 975 1311

SITE NAME:	Earthwork 80 yards (70 metres) long, north west of Coombe Bottom, Askerswell		
DESIGNATION:	Scheduled Monument	LIST ENTRY NUMBER:	1002734
CONDITION:	Extensive significant problems	TREND:	Declining
PRINCIPAL VULNERABILITY:	Deterioration - in need of management	NEW ENTRY?:	No
OWNER TYPE:	Private	CONTACT:	Katy Hoskyn 0117 975 1311

SITE NAME:	Round barrow north west of Coombe Bottom, Askerswell		
DESIGNATION:	Scheduled Monument	LIST ENTRY NUMBER:	1003061
CONDITION:	Generally unsatisfactory with major localised problems	TREND:	Declining
PRINCIPAL VULNERABILITY:	Vehicle damage/erosion - extensive	NEW ENTRY?:	No
OWNER TYPE:	Private	CONTACT:	Katy Hoskyn 0117 975 1311

SITE NAME:	Bowl barrow on Beaminster Down 530 metres south east of East Axnoller Farm, Beaminster		
DESIGNATION:	Scheduled Monument	LIST ENTRY NUMBER:	1015049
CONDITION:	Generally unsatisfactory with major localised problems	TREND:	Declining
PRINCIPAL VULNERABILITY:	Arable clipping	NEW ENTRY?:	No
OWNER TYPE:	Mixed, multiple owners	CONTACT:	Katy Hoskyn 0117 975 1311

PRIORITY CATEGORIES

- A** Immediate risk of further rapid deterioration or loss of fabric; no solution agreed.
B Immediate risk of further rapid deterioration or loss of fabric; solution agreed but not yet implemented.
C Slow decay; no solution agreed.

- D** Slow decay; solution agreed but not yet implemented.
E Under repair or in fair to good repair, but no user identified; or under threat of vacancy with no obvious new user (applicable only to buildings capable of beneficial use).

- F** Repair scheme in progress and (where applicable) end use or user identified; or functionally redundant buildings with new use agreed but not yet implemented.

NOTE
 Last year's priority category is shown in brackets (otherwise, New Entry is noted).

ABBREVIATIONS

CA	Conservation Area
LB	Listed Building
LPA	Local Planning Authority
NP	National Park
RPG	Registered Park and Garden
SM	Scheduled Monument
UA	Unitary Authority
WHS	World Heritage Site

SITE NAME:	Bowl barrow on Beaminster Down 770 metres north east of Higher Meerhay Farm, Beaminster		
DESIGNATION:	Scheduled Monument	LIST ENTRY NUMBER:	1015050
CONDITION:	Generally unsatisfactory with major localised problems	TREND:	Declining
PRINCIPAL VULNERABILITY:	Arable clipping	NEW ENTRY?:	No
OWNER TYPE:	Mixed, multiple owners	CONTACT:	Katy Hoskyn 0117 975 1311
SITE NAME:	Roman villa south east of East Farm, Bradford Abbas		
DESIGNATION:	Scheduled Monument	LIST ENTRY NUMBER:	1002414
CONDITION:	Generally unsatisfactory with major localised problems	TREND:	Declining
PRINCIPAL VULNERABILITY:	Arable ploughing	NEW ENTRY?:	No
OWNER TYPE:	Educational (independent)	CONTACT:	Katy Hoskyn 0117 975 1311
SITE NAME:	Bell barrow in Highfield Plantation and two bowl barrows immediately north west of Forty Acre Plantation, Bradford Peverell		
DESIGNATION:	Scheduled Monument	LIST ENTRY NUMBER:	1019415
CONDITION:	Generally unsatisfactory with major localised problems	TREND:	Declining
PRINCIPAL VULNERABILITY:	Arable ploughing	NEW ENTRY?:	No
OWNER TYPE:	Private	CONTACT:	Katy Hoskyn 0117 975 1311
SITE NAME:	Bowl barrow 380 metres west of Whitfield Farm, Bradford Peverell		
DESIGNATION:	Scheduled Monument	LIST ENTRY NUMBER:	1019639
CONDITION:	Generally unsatisfactory with major localised problems	TREND:	Declining
PRINCIPAL VULNERABILITY:	Arable clipping	NEW ENTRY?:	No
OWNER TYPE:	Crown	CONTACT:	Katy Hoskyn 0117 975 1311
SITE NAME:	Group of barrows in Seven Barrow Plantation, Bradford Peverell		
DESIGNATION:	Scheduled Monument	LIST ENTRY NUMBER:	1002812
CONDITION:	Generally unsatisfactory with major localised problems	TREND:	Declining
PRINCIPAL VULNERABILITY:	Animal burrowing - extensive	NEW ENTRY?:	No
OWNER TYPE:	Private	CONTACT:	Katy Hoskyn 0117 975 1311
SITE NAME:	Long barrow and four bowl barrows 500 metres north west of Whitfield Farm, Bradford Peverell		
DESIGNATION:	Scheduled Monument	LIST ENTRY NUMBER:	1019416
CONDITION:	Extensive significant problems	TREND:	Declining
PRINCIPAL VULNERABILITY:	Arable ploughing	NEW ENTRY?:	No
OWNER TYPE:	Private	CONTACT:	Katy Hoskyn 0117 975 1311
SITE NAME:	Discontinuous surviving sections of Roman aqueduct, Bradford Peverell / Dorchester		
DESIGNATION:	Scheduled Monument	LIST ENTRY NUMBER:	1002730
CONDITION:	Extensive significant problems	TREND:	Declining
PRINCIPAL VULNERABILITY:	Arable clipping	NEW ENTRY?:	No
OWNER TYPE:	Mixed, multiple owners	CONTACT:	Katy Hoskyn 0117 975 1311

PRIORITY CATEGORIES

- A** Immediate risk of further rapid deterioration or loss of fabric; no solution agreed.
B Immediate risk of further rapid deterioration or loss of fabric; solution agreed but not yet implemented.
C Slow decay; no solution agreed.

- D** Slow decay; solution agreed but not yet implemented.
E Under repair or in fair to good repair, but no user identified; or under threat of vacancy with no obvious new user (applicable only to buildings capable of beneficial use).

- F** Repair scheme in progress and (where applicable) end use or user identified; or functionally redundant buildings with new use agreed but not yet implemented.

NOTE
 Last year's priority category is shown in brackets (otherwise, New Entry is noted).

ABBREVIATIONS

CA	Conservation Area
LB	Listed Building
LPA	Local Planning Authority
NP	National Park
RPG	Registered Park and Garden
SM	Scheduled Monument
UA	Unitary Authority
WHS	World Heritage Site

SITE NAME:	Culliford Tree long barrow and group of round barrows, Broadmayne / Whitcombe		
DESIGNATION:	Scheduled Monument	LIST ENTRY NUMBER:	1003304
CONDITION:	Generally unsatisfactory with major localised problems	TREND:	Declining
PRINCIPAL VULNERABILITY:	Arable ploughing	NEW ENTRY?:	No
OWNER TYPE:	Mixed, multiple owners	CONTACT:	Katy Hoskyn 0117 975 1311

SITE NAME:	Two bowl barrows on Lord's Down 580 metres south east of Crawthorne Farm, Burtleston		
DESIGNATION:	Scheduled Monument	LIST ENTRY NUMBER:	1017277
CONDITION:	Extensive significant problems	TREND:	Declining
PRINCIPAL VULNERABILITY:	Arable ploughing	NEW ENTRY?:	No
OWNER TYPE:	Private, multiple owners	CONTACT:	Katy Hoskyn 0117 975 1311

SITE NAME:	Bowl barrow on Wood Hill 310 metres north east of Cowden, Charminster		
DESIGNATION:	Scheduled Monument	LIST ENTRY NUMBER:	1019395
CONDITION:	Extensive significant problems	TREND:	Declining
PRINCIPAL VULNERABILITY:	Arable ploughing	NEW ENTRY?:	No
OWNER TYPE:	Private	CONTACT:	Katy Hoskyn 0117 975 1311

SITE NAME:	Round barrow east of Forston Farm, Charminster		
DESIGNATION:	Scheduled Monument	LIST ENTRY NUMBER:	1002851
CONDITION:	Extensive significant problems	TREND:	Declining
PRINCIPAL VULNERABILITY:	Arable ploughing	NEW ENTRY?:	No
OWNER TYPE:	Private	CONTACT:	Katy Hoskyn 0117 975 1311

SITE NAME:	Round barrow on Cheselbourne West Down, Cheselbourne		
DESIGNATION:	Scheduled Monument	LIST ENTRY NUMBER:	1002878
CONDITION:	Extensive significant problems	TREND:	Declining
PRINCIPAL VULNERABILITY:	Arable ploughing	NEW ENTRY?:	No
OWNER TYPE:	Private	CONTACT:	Katy Hoskyn 0117 975 1311

SITE NAME:	Bowl barrow 360 metres south of Compton Barn, Compton Valence		
DESIGNATION:	Scheduled Monument	LIST ENTRY NUMBER:	1019741
CONDITION:	Extensive significant problems	TREND:	Declining
PRINCIPAL VULNERABILITY:	Arable ploughing	NEW ENTRY?:	No
OWNER TYPE:	Private	CONTACT:	Katy Hoskyn 0117 975 1311

SITE NAME:	Settlement south east of Soaper's Hill Plantation, Compton Valence		
DESIGNATION:	Scheduled Monument	LIST ENTRY NUMBER:	1003234
CONDITION:	Extensive significant problems	TREND:	Declining
PRINCIPAL VULNERABILITY:	Arable ploughing	NEW ENTRY?:	No
OWNER TYPE:	Private, multiple owners	CONTACT:	Katy Hoskyn 0117 975 1311

SITE NAME:	Bowl barrow 450 metres east of Denet's Bottom Barn, Dewlish		
DESIGNATION:	Scheduled Monument	LIST ENTRY NUMBER:	1015427
CONDITION:	Extensive significant problems	TREND:	Declining
PRINCIPAL VULNERABILITY:	Arable ploughing	NEW ENTRY?:	No
OWNER TYPE:	Private	CONTACT:	Katy Hoskyn 0117 975 1311

PRIORITY CATEGORIES

- A** Immediate risk of further rapid deterioration or loss of fabric; no solution agreed.
B Immediate risk of further rapid deterioration or loss of fabric; solution agreed but not yet implemented.
C Slow decay; no solution agreed.

- D** Slow decay; solution agreed but not yet implemented.
E Under repair or in fair to good repair, but no user identified; or under threat of vacancy with no obvious new user (applicable only to buildings capable of beneficial use).

- F** Repair scheme in progress and (where applicable) end use or user identified; or functionally redundant buildings with new use agreed but not yet implemented.

NOTE
 Last year's priority category is shown in brackets (otherwise, New Entry is noted).

ABBREVIATIONS

CA	Conservation Area
LB	Listed Building
LPA	Local Planning Authority
NP	National Park
RPG	Registered Park and Garden
SM	Scheduled Monument
UA	Unitary Authority
WHS	World Heritage Site

SITE NAME:	Bowl barrow 550 metres WNW of West End Barn, Dewlish		
DESIGNATION:	Scheduled Monument	LIST ENTRY NUMBER:	1015032
CONDITION:	Extensive significant problems	TREND:	Declining
PRINCIPAL VULNERABILITY:	Arable ploughing	NEW ENTRY?:	No
OWNER TYPE:	Commercial company	CONTACT:	Katy Hoskyn 0117 975 1311
SITE NAME:	Earthwork east of Stake Farm, East Chelborough		
DESIGNATION:	Scheduled Monument	LIST ENTRY NUMBER:	1002845
CONDITION:	Generally unsatisfactory with major localised problems	TREND:	Declining
PRINCIPAL VULNERABILITY:	Animal burrowing - extensive	NEW ENTRY?:	No
OWNER TYPE:	Private	CONTACT:	Katy Hoskyn 0117 975 1311
SITE NAME:	Bowl barrow 810 metres NNE of Whatcombe House, forming part of the round barrow cemetery on the south western part of Black Down, Kingston Russell		
DESIGNATION:	Scheduled Monument	LIST ENTRY NUMBER:	1013845
CONDITION:	Generally unsatisfactory with major localised problems	TREND:	Declining
PRINCIPAL VULNERABILITY:	Animal burrowing - extensive	NEW ENTRY?:	No
OWNER TYPE:	Private	CONTACT:	Katy Hoskyn 0117 975 1311
SITE NAME:	Bell barrow and five bowl barrows 1000 metres south east of Kingston Russell Farm, part of the Black Down round barrow cemetery, Kingston Russell / Littlebredy		
DESIGNATION:	Scheduled Monument	LIST ENTRY NUMBER:	1011693
CONDITION:	Extensive significant problems	TREND:	Declining
PRINCIPAL VULNERABILITY:	Arable ploughing	NEW ENTRY?:	No
OWNER TYPE:	Private, multiple owners	CONTACT:	Katy Hoskyn 0117 975 1311
SITE NAME:	Lime kiln 800 feet (245 metres) north west of Langton Cross, Langton Herring		
DESIGNATION:	Scheduled Monument	LIST ENTRY NUMBER:	1002387
CONDITION:	Generally satisfactory but with minor localised problems	TREND:	Declining
PRINCIPAL VULNERABILITY:	Plant growth	NEW ENTRY?:	No
OWNER TYPE:	Private	CONTACT:	Katy Hoskyn 0117 975 1311
SITE NAME:	Bowl barrow 600 metres west of Well Bottom Wood, forming part of the Pitcombe Down round barrow cemetery, Littlebredy		
DESIGNATION:	Scheduled Monument	LIST ENTRY NUMBER:	1013249
CONDITION:	Generally unsatisfactory with major localised problems	TREND:	Declining
PRINCIPAL VULNERABILITY:	Stock erosion - moderate	NEW ENTRY?:	No
OWNER TYPE:	Private	CONTACT:	Katy Hoskyn 0117 975 1311
SITE NAME:	Bowl barrow on Black Down, 870 metres north west of the Hardy Monument, Littlebredy		
DESIGNATION:	Scheduled Monument	LIST ENTRY NUMBER:	1019030
CONDITION:	Generally satisfactory but with significant localised problems	TREND:	Declining
PRINCIPAL VULNERABILITY:	Arable clipping	NEW ENTRY?:	No
OWNER TYPE:	Private	CONTACT:	Katy Hoskyn 0117 975 1311

PRIORITY CATEGORIES

- A** Immediate risk of further rapid deterioration or loss of fabric; no solution agreed.
- B** Immediate risk of further rapid deterioration or loss of fabric; solution agreed but not yet implemented.
- C** Slow decay; no solution agreed.
- D** Slow decay; solution agreed but not yet implemented.
- E** Under repair or in fair to good repair, but no user identified; or under threat of vacancy with no obvious new user (applicable only to buildings capable of beneficial use).
- F** Repair scheme in progress and (where applicable) end use or user identified; or functionally redundant buildings with new use agreed but not yet implemented.

NOTE
Last year's priority category is shown in brackets (otherwise, New Entry is noted).

ABBREVIATIONS

CA	Conservation Area
LB	Listed Building
LPA	Local Planning Authority
NP	National Park
RPG	Registered Park and Garden
SM	Scheduled Monument
UA	Unitary Authority
WHS	World Heritage Site

SITE NAME:	Three bowl barrows 300 metres south west of Well Bottom Wood, forming part of the Pitcombe Down round barrow cemetery, Littlebredy		
DESIGNATION:	Scheduled Monument	LIST ENTRY NUMBER:	1013251
CONDITION:	Extensive significant problems	TREND:	Declining
PRINCIPAL VULNERABILITY:	Arable ploughing	NEW ENTRY?:	No
OWNER TYPE:	Private	CONTACT:	Katy Hoskyn 0117 975 1311
SITE NAME:	Bowl barrow 550 metres north east of Pitcombe Farm, part of the Black Down round barrow cemetery, Littlebredy / Kingston Russell		
DESIGNATION:	Scheduled Monument	LIST ENTRY NUMBER:	1011694
CONDITION:	Generally unsatisfactory with major localised problems	TREND:	Declining
PRINCIPAL VULNERABILITY:	Arable clipping	NEW ENTRY?:	No
OWNER TYPE:	Private	CONTACT:	Katy Hoskyn 0117 975 1311
SITE NAME:	Lambert's Castle: an Iron Age hillfort 425 metres west of Nash Farm, with a bowl barrow, and the sites of a post-medieval fair and a telegraph station, Marshwood		
DESIGNATION:	Scheduled Monument	LIST ENTRY NUMBER:	1017035
CONDITION:	Generally satisfactory but with significant localised problems	TREND:	Declining
PRINCIPAL VULNERABILITY:	Scrub/tree growth	NEW ENTRY?:	No
OWNER TYPE:	Charity (heritage)	CONTACT:	Keith Miller 0117 975 0670
SITE NAME:	Earthwork and ancient fields south east of Lyscombe Bottom, Melcombe Horsey / Cheselbourne		
DESIGNATION:	Scheduled Monument	LIST ENTRY NUMBER:	1002456
CONDITION:	Generally unsatisfactory with major localised problems	TREND:	Declining
PRINCIPAL VULNERABILITY:	Animal burrowing - extensive	NEW ENTRY?:	No
OWNER TYPE:	Private	CONTACT:	Katy Hoskyn 0117 975 1311
SITE NAME:	Ancient settlement south west of Incombe Wood, Nether Cerne		
DESIGNATION:	Scheduled Monument	LIST ENTRY NUMBER:	1002438
CONDITION:	Generally unsatisfactory with major localised problems	TREND:	Declining
PRINCIPAL VULNERABILITY:	Arable ploughing	NEW ENTRY?:	No
OWNER TYPE:	Commercial company	CONTACT:	Keith Miller 0117 975 0670
SITE NAME:	Bowl barrow 230 metres north east of Great Strode House, Netherbury		
DESIGNATION:	Scheduled Monument	LIST ENTRY NUMBER:	1016372
CONDITION:	Generally unsatisfactory with major localised problems	TREND:	Declining
PRINCIPAL VULNERABILITY:	Arable clipping	NEW ENTRY?:	No
OWNER TYPE:	Private, multiple owners	CONTACT:	Katy Hoskyn 0117 975 1311
SITE NAME:	Upton Fort, a coastal artillery battery and two searchlight emplacements, Osmington		
DESIGNATION:	Scheduled Monument, LB grade II	LIST ENTRY NUMBER:	1021435
CONDITION:	Generally unsatisfactory with major localised problems	TREND:	Declining
PRINCIPAL VULNERABILITY:	Collapse	NEW ENTRY?:	No
OWNER TYPE:	Private, multiple owners	CONTACT:	Katy Hoskyn 0117 975 1311

PRIORITY CATEGORIES

- A** Immediate risk of further rapid deterioration or loss of fabric; no solution agreed.
- B** Immediate risk of further rapid deterioration or loss of fabric; solution agreed but not yet implemented.
- C** Slow decay; no solution agreed.
- D** Slow decay; solution agreed but not yet implemented.
- E** Under repair or in fair to good repair, but no user identified; or under threat of vacancy with no obvious new user (applicable only to buildings capable of beneficial use).
- F** Repair scheme in progress and (where applicable) end use or user identified; or functionally redundant buildings with new use agreed but not yet implemented.

NOTE
Last year's priority category is shown in brackets (otherwise, New Entry is noted).

ABBREVIATIONS

CA	Conservation Area
LB	Listed Building
LPA	Local Planning Authority
NP	National Park
RPG	Registered Park and Garden
SM	Scheduled Monument
UA	Unitary Authority
WHS	World Heritage Site

SITE NAME:	Four barrows on Moigns Down, Owermoigne		
DESIGNATION:	Scheduled Monument	LIST ENTRY NUMBER:	1002774
CONDITION:	Generally unsatisfactory with major localised problems	TREND:	Declining
PRINCIPAL VULNERABILITY:	Arable clipping	NEW ENTRY?:	No
OWNER TYPE:	Private, multiple owners	CONTACT:	Katy Hoskyn 0117 975 1311
SITE NAME:	Round barrow south west of Bourne Farm, Piddlehinton		
DESIGNATION:	Scheduled Monument	LIST ENTRY NUMBER:	1004550
CONDITION:	Extensive significant problems	TREND:	Declining
PRINCIPAL VULNERABILITY:	Arable ploughing	NEW ENTRY?:	No
OWNER TYPE:	Commercial company	CONTACT:	Katy Hoskyn 0117 975 1311
SITE NAME:	Two barrows on Little Puddle Hill, Piddlehinton		
DESIGNATION:	Scheduled Monument	LIST ENTRY NUMBER:	1003224
CONDITION:	Generally satisfactory but with significant localised problems	TREND:	Declining
PRINCIPAL VULNERABILITY:	Arable clipping	NEW ENTRY?:	No
OWNER TYPE:	Private	CONTACT:	Katy Hoskyn 0117 975 1311
SITE NAME:	Two barrows west of Little Piddle Down, Piddlehinton		
DESIGNATION:	Scheduled Monument	LIST ENTRY NUMBER:	1002805
CONDITION:	Extensive significant problems	TREND:	Declining
PRINCIPAL VULNERABILITY:	Arable ploughing	NEW ENTRY?:	No
OWNER TYPE:	Private	CONTACT:	Katy Hoskyn 0117 975 1311
SITE NAME:	Bowl barrow on Plush Hill 600 metres ESE of Lower Farm, Plush, Piddletrenthide		
DESIGNATION:	Scheduled Monument	LIST ENTRY NUMBER:	1015037
CONDITION:	Generally satisfactory but with significant localised problems	TREND:	Declining
PRINCIPAL VULNERABILITY:	Arable clipping	NEW ENTRY?:	No
OWNER TYPE:	Private	CONTACT:	Katy Hoskyn 0117 975 1311
SITE NAME:	Bowl barrow on Pond Eweleaze 500 metres north east of Dole's Ash Farm, Piddletrenthide		
DESIGNATION:	Scheduled Monument	LIST ENTRY NUMBER:	1015035
CONDITION:	Extensive significant problems	TREND:	Declining
PRINCIPAL VULNERABILITY:	Arable ploughing	NEW ENTRY?:	No
OWNER TYPE:	Commercial company	CONTACT:	Katy Hoskyn 0117 975 1311
SITE NAME:	Round barrow on Hog Leaze, Piddletrenthide		
DESIGNATION:	Scheduled Monument	LIST ENTRY NUMBER:	1003238
CONDITION:	Generally unsatisfactory with major localised problems	TREND:	Declining
PRINCIPAL VULNERABILITY:	Arable clipping	NEW ENTRY?:	No
OWNER TYPE:	Private	CONTACT:	Katy Hoskyn 0117 975 1311

PRIORITY CATEGORIES

- A** Immediate risk of further rapid deterioration or loss of fabric; no solution agreed.
- B** Immediate risk of further rapid deterioration or loss of fabric; solution agreed but not yet implemented.
- C** Slow decay; no solution agreed.
- D** Slow decay; solution agreed but not yet implemented.
- E** Under repair or in fair to good repair, but no user identified; or under threat of vacancy with no obvious new user (applicable only to buildings capable of beneficial use).
- F** Repair scheme in progress and (where applicable) end use or user identified; or functionally redundant buildings with new use agreed but not yet implemented.

NOTE
Last year's priority category is shown in brackets (otherwise, New Entry is noted).

ABBREVIATIONS

CA	Conservation Area
LB	Listed Building
LPA	Local Planning Authority
NP	National Park
RPG	Registered Park and Garden
SM	Scheduled Monument
UA	Unitary Authority
WHS	World Heritage Site

SITE NAME:	Pilsdon Pen hillfort and associated remains, Pilsdon		
DESIGNATION:	Scheduled Monument	LIST ENTRY NUMBER:	1019394
CONDITION:	Generally unsatisfactory with major localised problems	TREND:	Declining
PRINCIPAL VULNERABILITY:	Scrub/tree growth	NEW ENTRY?:	No
OWNER TYPE:	Charity (heritage)	CONTACT:	Keith Miller 0117 975 0670

SITE NAME:	Bowl barrow on Black Down, 80 metres south east of the Hardy Monument, Portesham		
DESIGNATION:	Scheduled Monument	LIST ENTRY NUMBER:	1017374
CONDITION:	Generally satisfactory but with significant localised problems	TREND:	Declining
PRINCIPAL VULNERABILITY:	Animal burrowing - extensive	NEW ENTRY?:	No
OWNER TYPE:	Charity (heritage)	CONTACT:	Katy Hoskyn 0117 975 1311

SITE NAME:	Helstone burial chamber, Portesham		
DESIGNATION:	Scheduled Monument	LIST ENTRY NUMBER:	1002693
CONDITION:	Generally unsatisfactory with major localised problems	TREND:	Declining
PRINCIPAL VULNERABILITY:	Stock erosion - extensive	NEW ENTRY?:	No
OWNER TYPE:	Private	CONTACT:	Katy Hoskyn 0117 975 1311

SITE NAME:	Round barrow north east of Friar Waddon, Portesham		
DESIGNATION:	Scheduled Monument	LIST ENTRY NUMBER:	1002488
CONDITION:	Generally unsatisfactory with major localised problems	TREND:	Declining
PRINCIPAL VULNERABILITY:	Arable clipping	NEW ENTRY?:	No
OWNER TYPE:	Commercial company	CONTACT:	Katy Hoskyn 0117 975 1311

SITE NAME:	Two bowl barrows on Black Down immediately east of the Hardy Monument, Portesham		
DESIGNATION:	Scheduled Monument	LIST ENTRY NUMBER:	1016729
CONDITION:	Generally unsatisfactory with major localised problems	TREND:	Declining
PRINCIPAL VULNERABILITY:	Scrub/tree growth	NEW ENTRY?:	No
OWNER TYPE:	Charity (heritage)	CONTACT:	Katy Hoskyn 0117 975 1311

SITE NAME:	Two round barrows on Ridgeway, Portesham		
DESIGNATION:	Scheduled Monument	LIST ENTRY NUMBER:	1002758
CONDITION:	Generally unsatisfactory with major localised problems	TREND:	Declining
PRINCIPAL VULNERABILITY:	Arable clipping	NEW ENTRY?:	No
OWNER TYPE:	Mixed, multiple owners	CONTACT:	Katy Hoskyn 0117 975 1311

SITE NAME:	Barrow near east boundary of parish, Powerstock		
DESIGNATION:	Scheduled Monument	LIST ENTRY NUMBER:	1002809
CONDITION:	Generally unsatisfactory with major localised problems	TREND:	Declining
PRINCIPAL VULNERABILITY:	Arable clipping	NEW ENTRY?:	No
OWNER TYPE:	Private	CONTACT:	Katy Hoskyn 0117 975 1311

PRIORITY CATEGORIES

- A** Immediate risk of further rapid deterioration or loss of fabric; no solution agreed.
B Immediate risk of further rapid deterioration or loss of fabric; solution agreed but not yet implemented.
C Slow decay; no solution agreed.

- D** Slow decay; solution agreed but not yet implemented.
E Under repair or in fair to good repair, but no user identified; or under threat of vacancy with no obvious new user (applicable only to buildings capable of beneficial use).

- F** Repair scheme in progress and (where applicable) end use or user identified; or functionally redundant buildings with new use agreed but not yet implemented.

NOTE
 Last year's priority category is shown in brackets (otherwise, New Entry is noted).

ABBREVIATIONS

CA	Conservation Area
LB	Listed Building
LPA	Local Planning Authority
NP	National Park
RPG	Registered Park and Garden
SM	Scheduled Monument
UA	Unitary Authority
WHS	World Heritage Site

SITE NAME:	Group of barrows east of Northdown Barn, Poxwell		
DESIGNATION:	Scheduled Monument	LIST ENTRY NUMBER:	1002770
CONDITION:	Extensive significant problems	TREND:	Declining
PRINCIPAL VULNERABILITY:	Arable ploughing	NEW ENTRY?:	No
OWNER TYPE:	Commercial company	CONTACT:	Katy Hoskyn 0117 975 1311
SITE NAME:	Bowl barrow on Little Puddle Hill, 920 metres north west of Fidler's Green Farm, Puddletown		
DESIGNATION:	Scheduled Monument	LIST ENTRY NUMBER:	1017261
CONDITION:	Extensive significant problems	TREND:	Declining
PRINCIPAL VULNERABILITY:	Arable ploughing	NEW ENTRY?:	Yes
OWNER TYPE:	Private	CONTACT:	Katy Hoskyn 0117 975 1311
SITE NAME:	Round barrow west of Druce Higher Barn, Puddletown		
DESIGNATION:	Scheduled Monument	LIST ENTRY NUMBER:	1002874
CONDITION:	Extensive significant problems	TREND:	Declining
PRINCIPAL VULNERABILITY:	Arable ploughing	NEW ENTRY?:	No
OWNER TYPE:	Private	CONTACT:	Katy Hoskyn 0117 975 1311
SITE NAME:	Three round barrows on Puddletown Down, Puddletown		
DESIGNATION:	Scheduled Monument	LIST ENTRY NUMBER:	1002450
CONDITION:	Extensive significant problems	TREND:	Declining
PRINCIPAL VULNERABILITY:	Arable ploughing	NEW ENTRY?:	No
OWNER TYPE:	Private	CONTACT:	Katy Hoskyn 0117 975 1311
SITE NAME:	Two bowl barrows 320 metres south west of Laycock Dairy Farm, Puddletown		
DESIGNATION:	Scheduled Monument	LIST ENTRY NUMBER:	1017266
CONDITION:	Extensive significant problems	TREND:	Declining
PRINCIPAL VULNERABILITY:	Arable ploughing	NEW ENTRY?:	Yes
OWNER TYPE:	Private	CONTACT:	Katy Hoskyn 0117 975 1311
SITE NAME:	Two round barrows south west of Well House Cottage, Puddletown		
DESIGNATION:	Scheduled Monument	LIST ENTRY NUMBER:	1002875
CONDITION:	Extensive significant problems	TREND:	Declining
PRINCIPAL VULNERABILITY:	Arable ploughing	NEW ENTRY?:	No
OWNER TYPE:	Private	CONTACT:	Katy Hoskyn 0117 975 1311
SITE NAME:	Bowl barrow 400 metres north east of Look Farm, Puncknowle		
DESIGNATION:	Scheduled Monument	LIST ENTRY NUMBER:	1016370
CONDITION:	Generally unsatisfactory with major localised problems	TREND:	Declining
PRINCIPAL VULNERABILITY:	Animal burrowing - extensive	NEW ENTRY?:	No
OWNER TYPE:	Private	CONTACT:	Katy Hoskyn 0117 975 1311
SITE NAME:	Bell barrow 70 metres west of Fidler's Green, Stinsford		
DESIGNATION:	Scheduled Monument	LIST ENTRY NUMBER:	1017262
CONDITION:	Generally unsatisfactory with major localised problems	TREND:	Declining
PRINCIPAL VULNERABILITY:	Animal burrowing - extensive	NEW ENTRY?:	No
OWNER TYPE:	Commercial company	CONTACT:	Katy Hoskyn 0117 975 1311

PRIORITY CATEGORIES

- A** Immediate risk of further rapid deterioration or loss of fabric; no solution agreed.
B Immediate risk of further rapid deterioration or loss of fabric; solution agreed but not yet implemented.
C Slow decay; no solution agreed.

- D** Slow decay; solution agreed but not yet implemented.
E Under repair or in fair to good repair, but no user identified; or under threat of vacancy with no obvious new user (applicable only to buildings capable of beneficial use).

- F** Repair scheme in progress and (where applicable) end use or user identified; or functionally redundant buildings with new use agreed but not yet implemented.

NOTE
 Last year's priority category is shown in brackets (otherwise, New Entry is noted).

ABBREVIATIONS

CA	Conservation Area
LB	Listed Building
LPA	Local Planning Authority
NP	National Park
RPG	Registered Park and Garden
SM	Scheduled Monument
UA	Unitary Authority
WHS	World Heritage Site

SITE NAME:	Roman fort on Waddon Hill, Stoke Abbott		
DESIGNATION:	Scheduled Monument	LIST ENTRY NUMBER:	1002410
CONDITION:	Generally unsatisfactory with major localised problems	TREND:	Declining
PRINCIPAL VULNERABILITY:	Digging	NEW ENTRY?:	No
OWNER TYPE:	Private	CONTACT:	Katy Hoskyn 0117 975 1311
SITE NAME:	Round barrow north east of Hog Hill Barn, Stratton		
DESIGNATION:	Scheduled Monument	LIST ENTRY NUMBER:	1003237
CONDITION:	Generally unsatisfactory with major localised problems	TREND:	Declining
PRINCIPAL VULNERABILITY:	Dumping	NEW ENTRY?:	No
OWNER TYPE:	Private	CONTACT:	Katy Hoskyn 0117 975 1311
SITE NAME:	Round barrow north west of Jackman's Cross, Stratton		
DESIGNATION:	Scheduled Monument	LIST ENTRY NUMBER:	1002470
CONDITION:	Extensive significant problems	TREND:	Declining
PRINCIPAL VULNERABILITY:	Arable ploughing	NEW ENTRY?:	No
OWNER TYPE:	Private	CONTACT:	Katy Hoskyn 0117 975 1311
SITE NAME:	Round barrow on Stratton Down, Stratton		
DESIGNATION:	Scheduled Monument	LIST ENTRY NUMBER:	1002871
CONDITION:	Generally satisfactory but with significant localised problems	TREND:	Unknown
PRINCIPAL VULNERABILITY:	Scrub/tree growth	NEW ENTRY?:	No
OWNER TYPE:	Private	CONTACT:	Katy Hoskyn 0117 975 1311
SITE NAME:	Earthworks on Loscombe Hill, Sydling St. Nicholas		
DESIGNATION:	Scheduled Monument	LIST ENTRY NUMBER:	1002820
CONDITION:	Extensive significant problems	TREND:	Declining
PRINCIPAL VULNERABILITY:	Arable ploughing	NEW ENTRY?:	Yes
OWNER TYPE:	Private	CONTACT:	Katy Hoskyn 0117 975 1311
SITE NAME:	Bowl barrow on Eype Down 275 metres east of Frogmore Farm, Symondsburly		
DESIGNATION:	Scheduled Monument	LIST ENTRY NUMBER:	1016100
CONDITION:	Generally unsatisfactory with major localised problems	TREND:	Declining
PRINCIPAL VULNERABILITY:	Plant growth	NEW ENTRY?:	No
OWNER TYPE:	Private	CONTACT:	Katy Hoskyn 0117 975 1311
SITE NAME:	Holditch Court Tower, Thorncombe		
DESIGNATION:	Scheduled Monument, LB grade I	LIST ENTRY NUMBER:	1002835
CONDITION:	Generally unsatisfactory with major localised problems	TREND:	Declining
PRINCIPAL VULNERABILITY:	Plant growth	NEW ENTRY?:	No
OWNER TYPE:	Private	CONTACT:	John Ette 0117 975 0687

PRIORITY CATEGORIES

- A** Immediate risk of further rapid deterioration or loss of fabric; no solution agreed.
B Immediate risk of further rapid deterioration or loss of fabric; solution agreed but not yet implemented.
C Slow decay; no solution agreed.

- D** Slow decay; solution agreed but not yet implemented.
E Under repair or in fair to good repair, but no user identified; or under threat of vacancy with no obvious new user (applicable only to buildings capable of beneficial use).

- F** Repair scheme in progress and (where applicable) end use or user identified; or functionally redundant buildings with new use agreed but not yet implemented.

NOTE
 Last year's priority category is shown in brackets (otherwise, New Entry is noted).

ABBREVIATIONS

CA	Conservation Area
LB	Listed Building
LPA	Local Planning Authority
NP	National Park
RPG	Registered Park and Garden
SM	Scheduled Monument
UA	Unitary Authority
WHS	World Heritage Site

SITE NAME:	Four bowl barrows 710 metres north, 750 metres north west and 950 metres north west of Clyffe House, Tolpuddle		
DESIGNATION:	Scheduled Monument	LIST ENTRY NUMBER:	1016378
CONDITION:	Extensive significant problems	TREND:	Declining
PRINCIPAL VULNERABILITY:	Arable ploughing	NEW ENTRY?:	No
OWNER TYPE:	Private	CONTACT:	Katy Hoskyn 0117 975 1311

SITE NAME:	Barrow near Eggardon, West Compton		
DESIGNATION:	Scheduled Monument	LIST ENTRY NUMBER:	1004567
CONDITION:	Generally unsatisfactory with major localised problems	TREND:	Declining
PRINCIPAL VULNERABILITY:	Arable clipping	NEW ENTRY?:	No
OWNER TYPE:	Private, multiple owners	CONTACT:	Katy Hoskyn 0117 975 1311

SITE NAME:	Dyke south east of Eggardon Hill camp, West Compton		
DESIGNATION:	Scheduled Monument	LIST ENTRY NUMBER:	1002404
CONDITION:	Extensive significant problems	TREND:	Declining
PRINCIPAL VULNERABILITY:	Arable ploughing	NEW ENTRY?:	No
OWNER TYPE:	Private, multiple owners	CONTACT:	Katy Hoskyn 0117 975 1311

SITE NAME:	Two bowl barrows on Frome Hill 520 metres west of Frome Farm, West Stafford		
DESIGNATION:	Scheduled Monument	LIST ENTRY NUMBER:	1019875
CONDITION:	Extensive significant problems	TREND:	Declining
PRINCIPAL VULNERABILITY:	Arable ploughing	NEW ENTRY?:	No
OWNER TYPE:	Private	CONTACT:	Katy Hoskyn 0117 975 1311

SITE NAME:	Enclosure on Mount Pleasant Hill, West Stafford / Dorchester		
DESIGNATION:	Scheduled Monument	LIST ENTRY NUMBER:	1002463
CONDITION:	Extensive significant problems	TREND:	Declining
PRINCIPAL VULNERABILITY:	Arable ploughing	NEW ENTRY?:	No
OWNER TYPE:	Private	CONTACT:	Katy Hoskyn 0117 975 1311

SITE NAME:	Coney's Castle camp, Whitchurch Canonicorum		
DESIGNATION:	Scheduled Monument	LIST ENTRY NUMBER:	1003208
CONDITION:	Generally satisfactory but with significant localised problems	TREND:	Declining
PRINCIPAL VULNERABILITY:	Scrub/tree growth	NEW ENTRY?:	No
OWNER TYPE:	Charity (heritage)	CONTACT:	Keith Miller 0117 975 0670

SITE NAME:	Three bowl barrows 530 metres and 350 metres north east of Whitcombe Barn, Whitcombe		
DESIGNATION:	Scheduled Monument	LIST ENTRY NUMBER:	1019413
CONDITION:	Extensive significant problems	TREND:	Declining
PRINCIPAL VULNERABILITY:	Arable ploughing	NEW ENTRY?:	No
OWNER TYPE:	Private	CONTACT:	Katy Hoskyn 0117 975 1311

PRIORITY CATEGORIES

- A** Immediate risk of further rapid deterioration or loss of fabric; no solution agreed.
B Immediate risk of further rapid deterioration or loss of fabric; solution agreed but not yet implemented.
C Slow decay; no solution agreed.

- D** Slow decay; solution agreed but not yet implemented.
E Under repair or in fair to good repair, but no user identified; or under threat of vacancy with no obvious new user (applicable only to buildings capable of beneficial use).

- F** Repair scheme in progress and (where applicable) end use or user identified; or functionally redundant buildings with new use agreed but not yet implemented.

NOTE
 Last year's priority category is shown in brackets (otherwise, New Entry is noted).

ABBREVIATIONS

CA	Conservation Area
LB	Listed Building
LPA	Local Planning Authority
NP	National Park
RPG	Registered Park and Garden
SM	Scheduled Monument
UA	Unitary Authority
WHS	World Heritage Site

SITE NAME:	Oval barrow and three bowl barrows 250 metres and 330 metres south of Whitcombe Barn, Whitcombe / Broadmayne		
DESIGNATION:	Scheduled Monument	LIST ENTRY NUMBER:	1019414
CONDITION:	Extensive significant problems	TREND:	Declining
PRINCIPAL VULNERABILITY:	Arable ploughing	NEW ENTRY?:	No
OWNER TYPE:	Private	CONTACT:	Katy Hoskyn 0117 975 1311
SITE NAME:	Two round barrows north of Came Farm, Winterborne Came		
DESIGNATION:	Scheduled Monument	LIST ENTRY NUMBER:	1002828
CONDITION:	Extensive significant problems	TREND:	Declining
PRINCIPAL VULNERABILITY:	Arable ploughing	NEW ENTRY?:	No
OWNER TYPE:	Private	CONTACT:	Katy Hoskyn 0117 975 1311
SITE NAME:	Long barrow immediately north west of Maiden Castle, Winterborne Monkton		
DESIGNATION:	Scheduled Monument	LIST ENTRY NUMBER:	1015779
CONDITION:	Extensive significant problems	TREND:	Declining
PRINCIPAL VULNERABILITY:	Arable ploughing	NEW ENTRY?:	No
OWNER TYPE:	Crown	CONTACT:	Katy Hoskyn 0117 975 1311
SITE NAME:	Long barrow, three bell barrows, fancy barrow and a linear earthwork 800 metres north of Maiden Castle, Winterborne Monkton		
DESIGNATION:	Scheduled Monument	LIST ENTRY NUMBER:	1015783
CONDITION:	Extensive significant problems	TREND:	Declining
PRINCIPAL VULNERABILITY:	Arable ploughing	NEW ENTRY?:	No
OWNER TYPE:	Crown	CONTACT:	Katy Hoskyn 0117 975 1311
SITE NAME:	Round barrow cemetery immediately south east of Maiden Castle, Winterborne Monkton		
DESIGNATION:	Scheduled Monument	LIST ENTRY NUMBER:	1015778
CONDITION:	Extensive significant problems	TREND:	Declining
PRINCIPAL VULNERABILITY:	Arable ploughing	NEW ENTRY?:	No
OWNER TYPE:	Private, multiple owners	CONTACT:	Katy Hoskyn 0117 975 1311
SITE NAME:	Settlement remains north of Maiden Castle, Winterborne Monkton / Dorchester		
DESIGNATION:	Scheduled Monument	LIST ENTRY NUMBER:	1002409
CONDITION:	Generally unsatisfactory with major localised problems	TREND:	Declining
PRINCIPAL VULNERABILITY:	Arable ploughing	NEW ENTRY?:	No
OWNER TYPE:	Crown	CONTACT:	Katy Hoskyn 0117 975 1311
SITE NAME:	Group of barrows south of Goldsmith's Plantation, Winterborne St. Martin		
DESIGNATION:	Scheduled Monument	LIST ENTRY NUMBER:	1002810
CONDITION:	Extensive significant problems	TREND:	Declining
PRINCIPAL VULNERABILITY:	Arable ploughing	NEW ENTRY?:	No
OWNER TYPE:	Mixed, multiple owners	CONTACT:	Katy Hoskyn 0117 975 1311
SITE NAME:	Group of round barrows near Eweleaze Barn, Winterborne St. Martin		
DESIGNATION:	Scheduled Monument	LIST ENTRY NUMBER:	1002756
CONDITION:	Extensive significant problems	TREND:	Declining
PRINCIPAL VULNERABILITY:	Animal burrowing - extensive	NEW ENTRY?:	No
OWNER TYPE:	Mixed, multiple owners	CONTACT:	Katy Hoskyn 0117 975 1311

PRIORITY CATEGORIES

- A** Immediate risk of further rapid deterioration or loss of fabric; no solution agreed.
B Immediate risk of further rapid deterioration or loss of fabric; solution agreed but not yet implemented.
C Slow decay; no solution agreed.

- D** Slow decay; solution agreed but not yet implemented.
E Under repair or in fair to good repair, but no user identified; or under threat of vacancy with no obvious new user (applicable only to buildings capable of beneficial use).

- F** Repair scheme in progress and (where applicable) end use or user identified; or functionally redundant buildings with new use agreed but not yet implemented.

NOTE
 Last year's priority category is shown in brackets (otherwise, New Entry is noted).

ABBREVIATIONS

CA	Conservation Area
LB	Listed Building
LPA	Local Planning Authority
NP	National Park
RPG	Registered Park and Garden
SM	Scheduled Monument
UA	Unitary Authority
WHS	World Heritage Site

SITE NAME:	Group of round barrows on and to east of Great Hill, Winterborne St. Martin		
DESIGNATION:	Scheduled Monument	LIST ENTRY NUMBER:	1004564
CONDITION:	Generally unsatisfactory with major localised problems	TREND:	Declining
PRINCIPAL VULNERABILITY:	Animal burrowing - extensive	NEW ENTRY?:	No
OWNER TYPE:	Commercial company, multiple owners	CONTACT:	Katy Hoskyn 0117 975 1311

SITE NAME:	Round barrow north of Ridgeway, Winterborne St. Martin		
DESIGNATION:	Scheduled Monument	LIST ENTRY NUMBER:	1002759
CONDITION:	Extensive significant problems	TREND:	Declining
PRINCIPAL VULNERABILITY:	Arable ploughing	NEW ENTRY?:	No
OWNER TYPE:	Crown	CONTACT:	Katy Hoskyn 0117 975 1311

SITE NAME:	Round barrows on Four Barrow Hill, Winterborne St. Martin		
DESIGNATION:	Scheduled Monument	LIST ENTRY NUMBER:	1002755
CONDITION:	Extensive significant problems	TREND:	Declining
PRINCIPAL VULNERABILITY:	Animal burrowing - extensive	NEW ENTRY?:	No
OWNER TYPE:	Private, multiple owners	CONTACT:	Katy Hoskyn 0117 975 1311

SITE NAME:	Round barrows on Grove Hill, Winterborne St. Martin		
DESIGNATION:	Scheduled Monument	LIST ENTRY NUMBER:	1002757
CONDITION:	Extensive significant problems	TREND:	Declining
PRINCIPAL VULNERABILITY:	Arable ploughing	NEW ENTRY?:	No
OWNER TYPE:	Mixed, multiple owners	CONTACT:	Katy Hoskyn 0117 975 1311

SITE NAME:	Three barrows south of Hart Hill Plantation, Winterborne St. Martin		
DESIGNATION:	Scheduled Monument	LIST ENTRY NUMBER:	1002814
CONDITION:	Extensive significant problems	TREND:	Declining
PRINCIPAL VULNERABILITY:	Arable ploughing	NEW ENTRY?:	No
OWNER TYPE:	Private	CONTACT:	Katy Hoskyn 0117 975 1311

SITE NAME:	Two barrows at Rew, Winterborne St. Martin		
DESIGNATION:	Scheduled Monument	LIST ENTRY NUMBER:	1002811
CONDITION:	Generally unsatisfactory with major localised problems	TREND:	Declining
PRINCIPAL VULNERABILITY:	Arable clipping	NEW ENTRY?:	No
OWNER TYPE:	Private	CONTACT:	Katy Hoskyn 0117 975 1311

SITE NAME:	Group of round barrows on Shorn Hill and Bronkham Hill, Winterborne St. Martin / Portesham		
DESIGNATION:	Scheduled Monument	LIST ENTRY NUMBER:	1002699
CONDITION:	Generally satisfactory but with significant localised problems	TREND:	Declining
PRINCIPAL VULNERABILITY:	Dumping	NEW ENTRY?:	No
OWNER TYPE:	Mixed, multiple owners	CONTACT:	Katy Hoskyn 0117 975 1311

PRIORITY CATEGORIES

- A** Immediate risk of further rapid deterioration or loss of fabric; no solution agreed.
- B** Immediate risk of further rapid deterioration or loss of fabric; solution agreed but not yet implemented.
- C** Slow decay; no solution agreed.
- D** Slow decay; solution agreed but not yet implemented.
- E** Under repair or in fair to good repair, but no user identified; or under threat of vacancy with no obvious new user (applicable only to buildings capable of beneficial use).
- F** Repair scheme in progress and (where applicable) end use or user identified; or functionally redundant buildings with new use agreed but not yet implemented.

NOTE
Last year's priority category is shown in brackets (otherwise, New Entry is noted).

ABBREVIATIONS

CA	Conservation Area
LB	Listed Building
LPA	Local Planning Authority
NP	National Park
RPG	Registered Park and Garden
SM	Scheduled Monument
UA	Unitary Authority
WHS	World Heritage Site

SITE NAME:	Bell barrow 100 metres south of Winterbourne Poor Lot, part of the Winterbourne Poor Lot round barrow cemetery, Winterbourne Abbas		
DESIGNATION:	Scheduled Monument	LIST ENTRY NUMBER:	1012027
CONDITION:	Generally unsatisfactory with major localised problems	TREND:	Declining
PRINCIPAL VULNERABILITY:	Arable clipping	NEW ENTRY?:	No
OWNER TYPE:	Private	CONTACT:	Katy Hoskyn 0117 975 1311
SITE NAME:	Bowl barrow 400 metres north east of Manor Farm, part of the Pound Hill round barrow cemetery, Winterbourne Abbas		
DESIGNATION:	Scheduled Monument	LIST ENTRY NUMBER:	1011692
CONDITION:	Generally unsatisfactory with major localised problems	TREND:	Declining
PRINCIPAL VULNERABILITY:	Arable clipping	NEW ENTRY?:	No
OWNER TYPE:	Unknown	CONTACT:	Katy Hoskyn 0117 975 1311
SITE NAME:	Bowl barrow 450 metres north east of Manor Farm, part of the Pound Hill round barrow cemetery, Winterbourne Abbas		
DESIGNATION:	Scheduled Monument	LIST ENTRY NUMBER:	1011691
CONDITION:	Generally unsatisfactory with major localised problems	TREND:	Declining
PRINCIPAL VULNERABILITY:	Scrub/tree growth	NEW ENTRY?:	No
OWNER TYPE:	Unknown	CONTACT:	Katy Hoskyn 0117 975 1311
SITE NAME:	Triple barrow and bowl barrow forming part of a barrow cemetery and part of an associated field system 250 metres north east of Winterbourne Poor Lot, Winterbourne Abbas		
DESIGNATION:	Scheduled Monument	LIST ENTRY NUMBER:	1012030
CONDITION:	Generally satisfactory but with significant localised problems	TREND:	Declining
PRINCIPAL VULNERABILITY:	Animal burrowing - extensive	NEW ENTRY?:	No
OWNER TYPE:	Unknown	CONTACT:	Katy Hoskyn 0117 975 1311
SITE NAME:	Two bell barrows 15 metres north of Well Bottom Wood, part of the Poor Lot round barrow cemetery, Winterbourne Abbas		
DESIGNATION:	Scheduled Monument	LIST ENTRY NUMBER:	1012029
CONDITION:	Generally unsatisfactory with major localised problems	TREND:	Declining
PRINCIPAL VULNERABILITY:	Scrub/tree growth	NEW ENTRY?:	No
OWNER TYPE:	Unknown	CONTACT:	Katy Hoskyn 0117 975 1311
SITE NAME:	Bowl barrow in Well Bottom Wood, Winterbourne Abbas / Littlebredy		
DESIGNATION:	Scheduled Monument	LIST ENTRY NUMBER:	1013255
CONDITION:	Generally satisfactory but with significant localised problems	TREND:	Declining
PRINCIPAL VULNERABILITY:	Scrub/tree growth	NEW ENTRY?:	Yes
OWNER TYPE:	Private	CONTACT:	Katy Hoskyn 0117 975 1311
SITE NAME:	Four round barrows north west of Blagdon Barn, Winterbourne Steepleton		
DESIGNATION:	Scheduled Monument	LIST ENTRY NUMBER:	1002750
CONDITION:	Extensive significant problems	TREND:	Declining
PRINCIPAL VULNERABILITY:	Arable ploughing	NEW ENTRY?:	No
OWNER TYPE:	Commercial company	CONTACT:	Katy Hoskyn 0117 975 1311

PRIORITY CATEGORIES

- A** Immediate risk of further rapid deterioration or loss of fabric; no solution agreed.
B Immediate risk of further rapid deterioration or loss of fabric; solution agreed but not yet implemented.
C Slow decay; no solution agreed.

- D** Slow decay; solution agreed but not yet implemented.
E Under repair or in fair to good repair, but no user identified; or under threat of vacancy with no obvious new user (applicable only to buildings capable of beneficial use).

- F** Repair scheme in progress and (where applicable) end use or user identified; or functionally redundant buildings with new use agreed but not yet implemented.

NOTE
 Last year's priority category is shown in brackets (otherwise, New Entry is noted).

ABBREVIATIONS

CA	Conservation Area
LB	Listed Building
LPA	Local Planning Authority
NP	National Park
RPG	Registered Park and Garden
SM	Scheduled Monument
UA	Unitary Authority
WHS	World Heritage Site

SITE NAME:	Round barrow on Pound Hill, Winterbourne Steepleton		
DESIGNATION:	Scheduled Monument	LIST ENTRY NUMBER:	1002870
CONDITION:	Extensive significant problems	TREND:	Declining
PRINCIPAL VULNERABILITY:	Arable ploughing	NEW ENTRY?:	No
OWNER TYPE:	Private	CONTACT:	Katy Hoskyn 0117 975 1311

SITE NAME:	Round barrow south west of village, Winterbourne Steepleton		
DESIGNATION:	Scheduled Monument	LIST ENTRY NUMBER:	1002751
CONDITION:	Generally unsatisfactory with major localised problems	TREND:	Declining
PRINCIPAL VULNERABILITY:	Animal burrowing - moderate	NEW ENTRY?:	No
OWNER TYPE:	Commercial company	CONTACT:	Katy Hoskyn 0117 975 1311

SITE NAME:	Round barrows on Sheep Down, Winterbourne Steepleton		
DESIGNATION:	Scheduled Monument	LIST ENTRY NUMBER:	1003306
CONDITION:	Extensive significant problems	TREND:	Declining
PRINCIPAL VULNERABILITY:	Arable ploughing	NEW ENTRY?:	No
OWNER TYPE:	Private	CONTACT:	Katy Hoskyn 0117 975 1311

SITE NAME:	Two conjoined bowl barrows 550 metres north east of Manor Farm, Pound Hill, Winterbourne Steepleton		
DESIGNATION:	Scheduled Monument	LIST ENTRY NUMBER:	1002687
CONDITION:	Extensive significant problems	TREND:	Declining
PRINCIPAL VULNERABILITY:	Arable ploughing	NEW ENTRY?:	No
OWNER TYPE:	Private	CONTACT:	Katy Hoskyn 0117 975 1311

SITE NAME:	Two round barrows on North Hill, Winterbourne Steepleton		
DESIGNATION:	Scheduled Monument	LIST ENTRY NUMBER:	1002865
CONDITION:	Generally unsatisfactory with major localised problems	TREND:	Declining
PRINCIPAL VULNERABILITY:	Arable clipping	NEW ENTRY?:	No
OWNER TYPE:	Commercial company	CONTACT:	Katy Hoskyn 0117 975 1311

SITE NAME:	Group of barrows near Big Wood, Winterbourne Steepleton / Winterbourne Abbas		
DESIGNATION:	Scheduled Monument, part in RPG grade II	LIST ENTRY NUMBER:	1002696
CONDITION:	Generally unsatisfactory with major localised problems	TREND:	Declining
PRINCIPAL VULNERABILITY:	Scrub/tree growth	NEW ENTRY?:	No
OWNER TYPE:	Private	CONTACT:	Katy Hoskyn 0117 975 1311

SITE NAME:	Bowl barrow one kilometre south west of Manor Farm, Wraxall		
DESIGNATION:	Scheduled Monument	LIST ENTRY NUMBER:	1015051
CONDITION:	Generally satisfactory but with significant localised problems	TREND:	Declining
PRINCIPAL VULNERABILITY:	Arable ploughing	NEW ENTRY?:	No
OWNER TYPE:	Private	CONTACT:	Katy Hoskyn 0117 975 1311

PRIORITY CATEGORIES

- A** Immediate risk of further rapid deterioration or loss of fabric; no solution agreed.
- B** Immediate risk of further rapid deterioration or loss of fabric; solution agreed but not yet implemented.
- C** Slow decay; no solution agreed.
- D** Slow decay; solution agreed but not yet implemented.
- E** Under repair or in fair to good repair, but no user identified; or under threat of vacancy with no obvious new user (applicable only to buildings capable of beneficial use).
- F** Repair scheme in progress and (where applicable) end use or user identified; or functionally redundant buildings with new use agreed but not yet implemented.

NOTE
Last year's priority category is shown in brackets (otherwise, New Entry is noted).

ABBREVIATIONS

CA	Conservation Area
LB	Listed Building
LPA	Local Planning Authority
NP	National Park
RPG	Registered Park and Garden
SM	Scheduled Monument
UA	Unitary Authority
WHS	World Heritage Site



© Historic England

SITE NAME:	Kingston Maurward, Stinsford
DESIGNATION:	Registered Park and Garden grade II*, 8 LBs, part in SM, part in CA
CONDITION:	Generally satisfactory but with minor localised problems
VULNERABILITY:	High
TREND:	Stable
NEW ENTRY?:	No
OWNER TYPE:	Educational (state sector)
LIST ENTRY NUMBER:	1000719

Designed landscape around early C18 house with notable Edwardian gardens open to the public. House forms nucleus of expanding land-based college. Many post-war buildings which impact on view lines and appreciation of designed landscape. In 2011 Natural England grant-aided a restoration plan for part of the park. Further development proposals have had the potential to cause harm to the integrity of the heritage asset and Historic England is of the view that a masterplan is required to guide future development.

Contact: Kim Auston 0117 975 0696

WEYMOUTH AND PORTLAND



© Historic England Archive

SITE NAME:	Rufus Castle, Church Ope Road, Easton, Portland
DESIGNATION:	Scheduled Monument and Listed Buildings - I grade I; I grade II*, LB grade II, WHS
CONDITION:	Poor
OCCUPANCY:	N/A
PRIORITY CATEGORY:	C (C)
OWNER TYPE:	Private
LIST ENTRY NUMBER:	1002698 and 1280727; 1205384

Present structure probably late C15, on site of earlier building captured in 1142 by Earl Robert of Gloucester. Ruinous and in need of conservative repair and consolidation. Scheme of repair and urgent works carried out in 2010 with Historic England grant although more work is still needed. Site was sold in late 2016 and discussions with the new owner are at an early stage. The monument also includes the ruins of a C12 grade II* church, St Andrews, believed to stand on the site of an earlier Saxon church.

Contact: Sarah Ball 0117 975 0666



© Historic England Archive

SITE NAME:	Church of St Peter, Grove Road, Grove, Portland
DESIGNATION:	Listed Building grade II*
CONDITION:	Poor
OCCUPANCY:	Vacant/not in use
PRIORITY CATEGORY:	C (C)
OWNER TYPE:	Private
LIST ENTRY NUMBER:	1205607

Former Church of England church in robust Romanesque style, erected in 1872. Designed by Major General Edmund du Cane, built by convict labour from Portland's prison and later transferred to the parish. No longer used for worship and in poor condition. Relatively complete interior of interest as an undivided space and with robust contemporary fittings. Condition survey commissioned in May 2015 and local authority in discussions with current owners.

Contact: Jenny Chesher 0117 975 0686



© Historic England

SITE NAME:	Maiden Street Methodist Church, Maiden Street, Weymouth
DESIGNATION:	Listed Building grade II*
CONDITION:	Very bad
OCCUPANCY:	Vacant/not in use
PRIORITY CATEGORY:	C (C)
OWNER TYPE:	Private
LIST ENTRY NUMBER:	1142294

Former Methodist church. Fire in January 2002 left the church a gutted, roofless ruin. Subsequent health and safety works completely cleared the interior. Consent has been granted but not implemented for conversion / reconstruction to mixed residential and commercial use. An application was submitted for restoration of part of the building. The site changed hands in early 2016 and again in 2017. Historic England is in discussions with the new owner about a proposed comprehensive mixed-use development.

Contact: Eve Van Der Steen 01179750685

SITE NAME:	Group of round barrows on Ridgeway	LIST ENTRY NUMBER:	1002760
DESIGNATION:	Scheduled Monument	TREND:	Declining
CONDITION:	Extensive significant problems	NEW ENTRY?:	No
PRINCIPAL VULNERABILITY:	Arable ploughing	CONTACT:	Katy Hoskyn 0117 975 1311
OWNER TYPE:	Mixed, multiple owners		

PRIORITY CATEGORIES

- A** Immediate risk of further rapid deterioration or loss of fabric; no solution agreed.
- B** Immediate risk of further rapid deterioration or loss of fabric; solution agreed but not yet implemented.
- C** Slow decay; no solution agreed.
- D** Slow decay; solution agreed but not yet implemented.
- E** Under repair or in fair to good repair, but no user identified; or under threat of vacancy with no obvious new user (applicable only to buildings capable of beneficial use).
- F** Repair scheme in progress and (where applicable) end use or user identified; or functionally redundant buildings with new use agreed but not yet implemented.

NOTE
Last year's priority category is shown in brackets (otherwise, New Entry is noted).

ABBREVIATIONS

CA	Conservation Area
LB	Listed Building
LPA	Local Planning Authority
NP	National Park
RPG	Registered Park and Garden
SM	Scheduled Monument
UA	Unitary Authority
WHS	World Heritage Site

SITE NAME:	Battery 200 yards (180 metres) east of the Naval cemetery, Portland		
DESIGNATION:	Scheduled Monument	LIST ENTRY NUMBER:	1002412
CONDITION:	Generally unsatisfactory with major localised problems	TREND:	Declining
PRINCIPAL VULNERABILITY:	Scrub/tree growth	NEW ENTRY?:	No
OWNER TYPE:	Government or agency	CONTACT:	Katy Hoskyn 0117 975 1311
SITE NAME:	Mesolithic sites near Culver Well, Portland		
DESIGNATION:	Scheduled Monument, WHS	LIST ENTRY NUMBER:	1002406
CONDITION:	Generally satisfactory but with significant localised problems	TREND:	Declining
PRINCIPAL VULNERABILITY:	Other	NEW ENTRY?:	Yes
OWNER TYPE:	Private	CONTACT:	Katy Hoskyn 0117 975 1311
SITE NAME:	The Verne Citadel, Portland		
DESIGNATION:	Scheduled Monument, 4 LBs	LIST ENTRY NUMBER:	1002411
CONDITION:	Generally satisfactory but with significant localised problems	TREND:	Improving
PRINCIPAL VULNERABILITY:	Deterioration - in need of management	NEW ENTRY?:	No
OWNER TYPE:	Mixed, multiple owners	CONTACT:	Katy Hoskyn 0117 975 1311
SITE NAME:	Weymouth Town Centre, Weymouth town centre.		
DESIGNATION:	Conservation Area, 3 LBs	NEW ENTRY?:	Yes
CONDITION:	Very bad	TREND:	Deteriorating significantly
VULNERABILITY:	Medium	CONTACT:	Paul Wyeth (LPA) 01305 838264

GLOUCESTERSHIRE

CHELTENHAM



© Historic England

SITE NAME:	Church of St Mark, Church Road, Cheltenham	<p>Parish church built in 1860-6 by John Middleton, with transepts of 1888. Drilled Cotswold stone with Bath stone quoins and dressings, Forest of Dean stone forming alternating polychromy in vousoirs (wedge shaped stones), red tile roof. Gothic Revival, Decorated style. Nave roof is in poor condition. Plain clay tile loss on the north vestry and chancel roofs were repaired in 2015. Water ingress in some areas is exacerbating the poor condition of the interior.</p> <p>Contact: Chris Miners 0117 975 1308</p>
DESIGNATION:	Listed Place of Worship grade II	
CONDITION:	Poor	
PRIORITY CATEGORY:	C (C)	
OWNER TYPE:	Religious organisation	
LIST ENTRY NUMBER:	1386790	



© Historic England

SITE NAME:	Church of St Luke, College Road, Cheltenham	<p>Church built in 1853-4 by Frederick W Ordish, partly intended for schoolboys from nearby Cheltenham College. Drilled Cotswold stone with ashlar quoins and dressings and with plain tile roof. Middle Pointed style. Cruciform plan with west tower; four-bay aisled nave with clerestory and south porch, crossing with north and south transepts, four-bay chancel with south Lady Chapel, north vestry. West tower has heavily broached spire. The roof covering is in poor condition and the interior is damaged by water ingress. The rainwater goods have been repaired in 2016.</p> <p>Contact: Chris Miners 0117 975 1308</p>
DESIGNATION:	Listed Place of Worship grade II, CA	
CONDITION:	Poor	
PRIORITY CATEGORY:	D (D)	
OWNER TYPE:	Religious organisation	
LIST ENTRY NUMBER:	1387880	

PRIORITY CATEGORIES

- A** Immediate risk of further rapid deterioration or loss of fabric; no solution agreed.
- B** Immediate risk of further rapid deterioration or loss of fabric; solution agreed but not yet implemented.
- C** Slow decay; no solution agreed.
- D** Slow decay; solution agreed but not yet implemented.
- E** Under repair or in fair to good repair, but no user identified; or under threat of vacancy with no obvious new user (applicable only to buildings capable of beneficial use).
- F** Repair scheme in progress and (where applicable) end use or user identified; or functionally redundant buildings with new use agreed but not yet implemented.

NOTE
Last year's priority category is shown in brackets (otherwise, New Entry is noted).

ABBREVIATIONS

CA	Conservation Area
LB	Listed Building
LPA	Local Planning Authority
NP	National Park
RPG	Registered Park and Garden
SM	Scheduled Monument
UA	Unitary Authority
WHS	World Heritage Site

COTSWOLD



© Historic England

SITE NAME:	Barrington Park, Barrington
DESIGNATION:	Listed Building grade I, RPG grade II*, CA
CONDITION:	Fair
OCCUPANCY:	Vacant/not in use
PRIORITY CATEGORY:	F (F)
OWNER TYPE:	Private

Country house built c1736-38, extended late C19. Full repair works began in 2010.

LIST ENTRY NUMBER: I172292

Contact: Samuel Souter 0117 975 0690



© Historic England

SITE NAME:	Dovecote, Barrington Park, Barrington
DESIGNATION:	Listed Building grade II*, RPG grade II*, CA
CONDITION:	Poor
OCCUPANCY:	N/A
PRIORITY CATEGORY:	D (D)
OWNER TYPE:	Private

C18 domed dovecote with Ionic portico on east side, located approximately 500 metres north west of the house in open parkland. Emergency works to arrest further decay have been undertaken and full repairs will start when the house repairs are completed.

LIST ENTRY NUMBER: I340832

Contact: Samuel Souter 0117 975 0690



© Historic England

SITE NAME:	Gothick Seat (Temple), Barrington Park, Barrington
DESIGNATION:	Listed Building grade II*, RPG grade II*, CA
CONDITION:	Very bad
OCCUPANCY:	N/A
PRIORITY CATEGORY:	D (D)
OWNER TYPE:	Private

Mid C18 garden temple, situated 100 metres to south west of the house in the gardens. Emergency works to arrest further decay have been undertaken and full repairs will start when the house repairs are completed.

LIST ENTRY NUMBER: I340831

Contact: Samuel Souter 0117 975 0690



© Historic England

SITE NAME:	Roman Doric Temple, Barrington Park, Barrington
DESIGNATION:	Listed Building grade II*, RPG grade II*, CA
CONDITION:	Poor
OCCUPANCY:	N/A
PRIORITY CATEGORY:	D (D)
OWNER TYPE:	Private

Mid C18 garden temple located in the C18 gardens of Barrington Park. Emergency works to arrest further decay have been undertaken and full repairs will start when the house repairs are completed.

LIST ENTRY NUMBER: I172331

Contact: Samuel Souter 0117 975 0690



© Historic England Archive

SITE NAME:	Elizabeth Pengree Memorial, The Square, Blockley
DESIGNATION:	Listed Building grade II*, CA
CONDITION:	Poor
OCCUPANCY:	N/A
PRIORITY CATEGORY:	C (C)
OWNER TYPE:	Unknown

Commemorative monument (1770s) decaying on one side and the railings are displaced and in poor condition. Basic maintenance has been undertaken, but no significant repairs.

LIST ENTRY NUMBER: I341728

Contact: Chris Miners 0117 975 1308

PRIORITY CATEGORIES

- A** Immediate risk of further rapid deterioration or loss of fabric; no solution agreed.
- B** Immediate risk of further rapid deterioration or loss of fabric; solution agreed but not yet implemented.
- C** Slow decay; no solution agreed.
- D** Slow decay; solution agreed but not yet implemented.
- E** Under repair or in fair to good repair, but no user identified; or under threat of vacancy with no obvious new user (applicable only to buildings capable of beneficial use).
- F** Repair scheme in progress and (where applicable) end use or user identified; or functionally redundant buildings with new use agreed but not yet implemented.

NOTE
Last year's priority category is shown in brackets (otherwise, New Entry is noted).

ABBREVIATIONS

CA	Conservation Area
LB	Listed Building
LPA	Local Planning Authority
NP	National Park
RPG	Registered Park and Garden
SM	Scheduled Monument
UA	Unitary Authority
WHS	World Heritage Site



© Historic England

SITE NAME:	Alfreds Hall, Cirencester Park, Cirencester
DESIGNATION:	Listed Building grade II*, RPG grade I
CONDITION:	Very bad
OCCUPANCY:	N/A
PRIORITY CATEGORY:	A (A)
OWNER TYPE:	Private
LIST ENTRY NUMBER:	1298719

Folly, begun 1721, designed by Lord Bathurst with Alexander Pope's advice, completed 1732. Probably the earliest C18 mock-Gothic castle; part former house, part banqueting house and part mock ruin. Located in Oakley Wood, with rides radiating from it through the wood. Building is in a poor state of repair.

Contact: Alessandra Perrone 0117 975 1345



© Historic England

SITE NAME:	Church of St Peter, Daylesford, Adlestrop
DESIGNATION:	Listed Place of Worship grade I, CA
CONDITION:	Very bad
PRIORITY CATEGORY:	A (A)
OWNER TYPE:	Religious organisation
LIST ENTRY NUMBER:	1341122

Parish church in the high Gothic style by JL Pearson 1863. Cruciform plan with a pyramidal spire. Limestone with red sandstone features, stone slate roofs. The stone slates are slipping or fractured and need renewal. The sandstone colonettes are heavily eroded on the outside and are structurally unsafe. The building is closed pending repairs to make it safe.

Contact: Chris Miners 0117 975 1308



© Historic England

SITE NAME:	Church of St James, Colesbourne
DESIGNATION:	Listed Place of Worship grade II, CA
CONDITION:	Poor
PRIORITY CATEGORY:	C (C)
OWNER TYPE:	Religious organisation
LIST ENTRY NUMBER:	1341787

Small parish church adjacent to Colesbourne Park. C12 with C15 tower and chancel; largely rebuilt 1851-53 by David Brandon. Random rubble limestone with ashlar tower; stone slate roof. Nave with north and south transept; west tower; south porch; and chancel. The roof slates have slipped or fallen and need repair especially on the north nave roof.

Contact: Chris Miners 0117 975 1308



© Historic England

SITE NAME:	Church of St Edward, Evenlode
DESIGNATION:	Listed Place of Worship grade II*, CA
CONDITION:	Poor
PRIORITY CATEGORY:	C (C)
OWNER TYPE:	Religious organisation
LIST ENTRY NUMBER:	1089794

Parish church. C12, C14, C19 vestry and porch, restoration by JEK Cutts 1879. Coursed squared and dressed limestone and sandstone. Stone slate roof. Plan: nave with north vestry, south aisle, projecting porch from west end of south aisle, west tower, chancel. The stone slate roofs, especially on the south side have reached the end of their life and need renewal.

Contact: Chris Miners 0117 975 1308



© Historic England

SITE NAME:	Church of St Nicholas, Oddington
DESIGNATION:	Listed Place of Worship grade I, CA
CONDITION:	Very bad
PRIORITY CATEGORY:	B (B)
OWNER TYPE:	Religious organisation
LIST ENTRY NUMBER:	1155273

Large parish church detached to the south of the village of Oddington. Large nave with parapet walled eaves and lower east chancel with projecting south tower and north porch. Rain ingress into the church damaged a very important wall painting. A temporary roof covering is now being replaced with a permanent steel roof finish with a Listed Places of Worship Roof Repair Grant. The wall painting still awaits conservation.

Contact: Chris Miners 0117 975 1308

PRIORITY CATEGORIES

- A** Immediate risk of further rapid deterioration or loss of fabric; no solution agreed.
- B** Immediate risk of further rapid deterioration or loss of fabric; solution agreed but not yet implemented.
- C** Slow decay; no solution agreed.
- D** Slow decay; solution agreed but not yet implemented.
- E** Under repair or in fair to good repair, but no user identified; or under threat of vacancy with no obvious new user (applicable only to buildings capable of beneficial use).
- F** Repair scheme in progress and (where applicable) end use or user identified; or functionally redundant buildings with new use agreed but not yet implemented.

NOTE
Last year's priority category is shown in brackets (otherwise, New Entry is noted).

ABBREVIATIONS

CA	Conservation Area
LB	Listed Building
LPA	Local Planning Authority
NP	National Park
RPG	Registered Park and Garden
SM	Scheduled Monument
UA	Unitary Authority
WHS	World Heritage Site



© Arnold Bartosch Ltd

SITE NAME:	Church of St Bartholomew, Whittington
DESIGNATION:	Listed Place of Worship grade II*, CA
CONDITION:	Very bad
PRIORITY CATEGORY:	D (New entry)
OWNER TYPE:	Religious organisation
LIST ENTRY NUMBER:	1341364

Church is located immediately to the east of Whittington Court. Norman in origin; restoration by Waller around 1872 included roofs, porch and vestry, and removal of rood screen formerly dividing nave from chancel. South chapel possibly late C16-17. South aisle probably C18 rebuilt on smaller scale incorporating C12 elements. Stone slate roofs are in extremely poor condition and are likely to date from the 1872 restoration. Heritage Lottery Fund Grant for Places of Worship awarded in 2017 for repairs to roofs.

Contact: Sarah Ball 0117 975 0666

SITE NAME:	Two bowl barrows 690 metres and 790 metres north of The Manor Farm, Avening		
DESIGNATION:	Scheduled Monument	LIST ENTRY NUMBER:	1017337
CONDITION:	Extensive significant problems	TREND:	Unknown
PRINCIPAL VULNERABILITY:	Arable ploughing	NEW ENTRY?:	No
OWNER TYPE:	Private	CONTACT:	Alessandra Perrone 0117 975 1345

SITE NAME:	Perrott's Brook dykes, Bagendon / North Cerney		
DESIGNATION:	Scheduled Monument	LIST ENTRY NUMBER:	1003436
CONDITION:	Generally unsatisfactory with major localised problems	TREND:	Declining
PRINCIPAL VULNERABILITY:	Animal burrowing - extensive	NEW ENTRY?:	No
OWNER TYPE:	Private, multiple owners	CONTACT:	Alessandra Perrone 0117 975 1345

SITE NAME:	Long barrow 800 metres north east of Oldwalls Farm, Bibury		
DESIGNATION:	Scheduled Monument	LIST ENTRY NUMBER:	1018163
CONDITION:	Extensive significant problems	TREND:	Declining
PRINCIPAL VULNERABILITY:	Arable ploughing	NEW ENTRY?:	No
OWNER TYPE:	Private	CONTACT:	Alessandra Perrone 0117 975 1345

SITE NAME:	West Barrow: a long barrow 200 metres west of Leighterton School, Boxwell with Leighterton		
DESIGNATION:	Scheduled Monument	LIST ENTRY NUMBER:	1013590
CONDITION:	Generally satisfactory but with significant localised problems	TREND:	Unknown
PRINCIPAL VULNERABILITY:	Animal burrowing - localised/limited	NEW ENTRY?:	No
OWNER TYPE:	Private	CONTACT:	Alessandra Perrone 0117 975 1345

SITE NAME:	Chedworth Roman villa, Chedworth		
DESIGNATION:	Scheduled Monument	LIST ENTRY NUMBER:	1003324
CONDITION:	Generally satisfactory but with significant localised problems	TREND:	Declining
PRINCIPAL VULNERABILITY:	Rain entry	NEW ENTRY?:	No
OWNER TYPE:	Charity (heritage)	CONTACT:	Melanie Barge 0117 9751300

SITE NAME:	Tar barrows, Cirencester		
DESIGNATION:	Scheduled Monument	LIST ENTRY NUMBER:	1003418
CONDITION:	Generally unsatisfactory with major localised problems	TREND:	Declining
PRINCIPAL VULNERABILITY:	Arable ploughing	NEW ENTRY?:	No
OWNER TYPE:	Private	CONTACT:	Alessandra Perrone 0117 975 1345

PRIORITY CATEGORIES

- A** Immediate risk of further rapid deterioration or loss of fabric; no solution agreed.
- B** Immediate risk of further rapid deterioration or loss of fabric; solution agreed but not yet implemented.
- C** Slow decay; no solution agreed.
- D** Slow decay; solution agreed but not yet implemented.
- E** Under repair or in fair to good repair, but no user identified; or under threat of vacancy with no obvious new user (applicable only to buildings capable of beneficial use).
- F** Repair scheme in progress and (where applicable) end use or user identified; or functionally redundant buildings with new use agreed but not yet implemented.

NOTE
Last year's priority category is shown in brackets (otherwise, New Entry is noted).

ABBREVIATIONS

CA	Conservation Area
LB	Listed Building
LPA	Local Planning Authority
NP	National Park
RPG	Registered Park and Garden
SM	Scheduled Monument
UA	Unitary Authority
WHS	World Heritage Site

SITE NAME:	Settlement south east of Chesterton Farm, Cirencester / Siddington		
DESIGNATION:	Scheduled Monument	LIST ENTRY NUMBER:	1003444
CONDITION:	Extensive significant problems	TREND:	Declining
PRINCIPAL VULNERABILITY:	Arable ploughing	NEW ENTRY?:	No
OWNER TYPE:	Mixed, multiple owners	CONTACT:	Alessandra Perrone 0117 975 1345

SITE NAME:	Three bowl barrows, known as Emma's Grove round barrows, Coberley		
DESIGNATION:	Scheduled Monument	LIST ENTRY NUMBER:	1017079
CONDITION:	Generally satisfactory but with significant localised problems	TREND:	Declining
PRINCIPAL VULNERABILITY:	Forestry	NEW ENTRY?:	No
OWNER TYPE:	Private	CONTACT:	Alessandra Perrone 0117 975 1345

SITE NAME:	Two bowl barrows, known as Crippet's Wood round barrows, 560 metres and 590 metres north east of Dryhill Farm, Coberley		
DESIGNATION:	Scheduled Monument	LIST ENTRY NUMBER:	1017041
CONDITION:	Extensive significant problems	TREND:	Declining
PRINCIPAL VULNERABILITY:	Arable ploughing	NEW ENTRY?:	No
OWNER TYPE:	Private, multiple owners	CONTACT:	Alessandra Perrone 0117 975 1345

SITE NAME:	Norbury Camp hillfort, Colesbourne		
DESIGNATION:	Scheduled Monument	LIST ENTRY NUMBER:	1018167
CONDITION:	Extensive significant problems	TREND:	Declining
PRINCIPAL VULNERABILITY:	Arable ploughing	NEW ENTRY?:	No
OWNER TYPE:	Private	CONTACT:	Alessandra Perrone 0117 975 1345

SITE NAME:	Tump Barn bowl barrow, Didmarton		
DESIGNATION:	Scheduled Monument	LIST ENTRY NUMBER:	1016077
CONDITION:	Generally unsatisfactory with major localised problems	TREND:	Declining
PRINCIPAL VULNERABILITY:	Animal burrowing - extensive	NEW ENTRY?:	No
OWNER TYPE:	Private	CONTACT:	Alessandra Perrone 0117 975 1345

SITE NAME:	Camp at Upper Dowdeswell, Dowdeswell		
DESIGNATION:	Scheduled Monument, part in CA	LIST ENTRY NUMBER:	1003321
CONDITION:	Extensive significant problems	TREND:	Declining
PRINCIPAL VULNERABILITY:	Arable ploughing	NEW ENTRY?:	No
OWNER TYPE:	Mixed, multiple owners	CONTACT:	Alessandra Perrone 0117 975 1345

SITE NAME:	Hoar Stone long barrow, Duntisbourne Abbots		
DESIGNATION:	Scheduled Monument	LIST ENTRY NUMBER:	1018161
CONDITION:	Generally unsatisfactory with major localised problems	TREND:	Declining
PRINCIPAL VULNERABILITY:	Arable ploughing	NEW ENTRY?:	No
OWNER TYPE:	Private	CONTACT:	Alessandra Perrone 0117 975 1345

PRIORITY CATEGORIES

- A** Immediate risk of further rapid deterioration or loss of fabric; no solution agreed.
B Immediate risk of further rapid deterioration or loss of fabric; solution agreed but not yet implemented.
C Slow decay; no solution agreed.

- D** Slow decay; solution agreed but not yet implemented.
E Under repair or in fair to good repair, but no user identified; or under threat of vacancy with no obvious new user (applicable only to buildings capable of beneficial use).

- F** Repair scheme in progress and (where applicable) end use or user identified; or functionally redundant buildings with new use agreed but not yet implemented.

NOTE
 Last year's priority category is shown in brackets (otherwise, New Entry is noted).

ABBREVIATIONS

CA	Conservation Area
LB	Listed Building
LPA	Local Planning Authority
NP	National Park
RPG	Registered Park and Garden
SM	Scheduled Monument
UA	Unitary Authority
WHS	World Heritage Site

SITE NAME:	Bowl barrow in Three Ash Belt, 460 metres north east of Westwood Farm, Edgeworth		
DESIGNATION:	Scheduled Monument	LIST ENTRY NUMBER:	1016840
CONDITION:	Generally unsatisfactory with major localised problems	TREND:	Declining
PRINCIPAL VULNERABILITY:	Arable ploughing	NEW ENTRY?:	No
OWNER TYPE:	Private	CONTACT:	Alessandra Perrone 0117 975 1345
SITE NAME:	Icomb camp, Icomb		
DESIGNATION:	Scheduled Monument	LIST ENTRY NUMBER:	1003342
CONDITION:	Extensive significant problems	TREND:	Declining
PRINCIPAL VULNERABILITY:	Arable ploughing	NEW ENTRY?:	No
OWNER TYPE:	Mixed, multiple owners	CONTACT:	Alessandra Perrone 0117 975 1345
SITE NAME:	The Chessalls Roman town, Kingscote / Wotton-under-Edge		
DESIGNATION:	Scheduled Monument	LIST ENTRY NUMBER:	1018607
CONDITION:	Extensive significant problems	TREND:	Declining
PRINCIPAL VULNERABILITY:	Metal detecting - unlicensed	NEW ENTRY?:	No
OWNER TYPE:	Private, multiple owners	CONTACT:	Alessandra Perrone 0117 975 1345
SITE NAME:	Roman villa 600 yards (550 metres) north east of Great Lemhill Farm, Lechlade / Southrop		
DESIGNATION:	Scheduled Monument	LIST ENTRY NUMBER:	1003420
CONDITION:	Extensive significant problems	TREND:	Improving
PRINCIPAL VULNERABILITY:	Animal burrowing - extensive	NEW ENTRY?:	No
OWNER TYPE:	Private, multiple owners	CONTACT:	Alessandra Perrone 0117 975 1345
SITE NAME:	Summerhill prehistoric site, Naunton		
DESIGNATION:	Scheduled Monument	LIST ENTRY NUMBER:	1003339
CONDITION:	Extensive significant problems	TREND:	Declining
PRINCIPAL VULNERABILITY:	Arable ploughing	NEW ENTRY?:	No
OWNER TYPE:	Mixed, multiple owners	CONTACT:	Alessandra Perrone 0117 975 1345
SITE NAME:	Bowl barrow in Inlands Plantation, 650 metres south of Hazleton Manor Farm, Rodmarton		
DESIGNATION:	Scheduled Monument	LIST ENTRY NUMBER:	1008788
CONDITION:	Extensive significant problems	TREND:	Declining
PRINCIPAL VULNERABILITY:	Animal burrowing - extensive	NEW ENTRY?:	No
OWNER TYPE:	Private	CONTACT:	Alessandra Perrone 0117 975 1345
SITE NAME:	Bowl barrow 120 metres north of Home Farm, Sherborne		
DESIGNATION:	Scheduled Monument, RPG grade II, CA	LIST ENTRY NUMBER:	1017082
CONDITION:	Extensive significant problems	TREND:	Unknown
PRINCIPAL VULNERABILITY:	Arable ploughing	NEW ENTRY?:	No
OWNER TYPE:	Charity (heritage)	CONTACT:	Alessandra Perrone 0117 975 1345
SITE NAME:	South Cerney castle, South Cerney		
DESIGNATION:	Scheduled Monument	LIST ENTRY NUMBER:	1003422
CONDITION:	Generally unsatisfactory with major localised problems	TREND:	Stable
PRINCIPAL VULNERABILITY:	Animal burrowing - extensive	NEW ENTRY?:	No
OWNER TYPE:	Private	CONTACT:	Alessandra Perrone 0117 975 1345

PRIORITY CATEGORIES

- A** Immediate risk of further rapid deterioration or loss of fabric; no solution agreed.
B Immediate risk of further rapid deterioration or loss of fabric; solution agreed but not yet implemented.
C Slow decay; no solution agreed.

- D** Slow decay; solution agreed but not yet implemented.
E Under repair or in fair to good repair, but no user identified; or under threat of vacancy with no obvious new user (applicable only to buildings capable of beneficial use).

- F** Repair scheme in progress and (where applicable) end use or user identified; or functionally redundant buildings with new use agreed but not yet implemented.

NOTE
 Last year's priority category is shown in brackets (otherwise, New Entry is noted).

ABBREVIATIONS

CA	Conservation Area
LB	Listed Building
LPA	Local Planning Authority
NP	National Park
RPG	Registered Park and Garden
SM	Scheduled Monument
UA	Unitary Authority
WHS	World Heritage Site

SITE NAME:	Bowl barrow 335 metres south east of Broadfield Farm, Tetbury Upton		
DESIGNATION:	Scheduled Monument	LIST ENTRY NUMBER:	1016838
CONDITION:	Generally unsatisfactory with major localised problems	TREND:	Declining
PRINCIPAL VULNERABILITY:	Animal burrowing - extensive	NEW ENTRY?:	No
OWNER TYPE:	Crown	CONTACT:	Alessandra Perrone 0117 975 1345

SITE NAME:	Four bowl barrows forming part of a round barrow cemetery, and a long barrow 550 metres NNE of Eyford Hill Farm, Upper Slaughter		
DESIGNATION:	Scheduled Monument	LIST ENTRY NUMBER:	1020987
CONDITION:	Extensive significant problems	TREND:	Declining
PRINCIPAL VULNERABILITY:	Arable ploughing	NEW ENTRY?:	No
OWNER TYPE:	Private, multiple owners	CONTACT:	Alessandra Perrone 0117 975 1345

FOREST OF DEAN



© Historic England Archive

SITE NAME: **Blakeney United Reformed Church, Cinderford Road, Blakeney, Awre**

DESIGNATION: Listed Building grade II*

CONDITION: Poor

OCCUPANCY: N/A

PRIORITY CATEGORY: C (C)

OWNER TYPE: Private

LIST ENTRY NUMBER: 1186386

Former non-conformist chapel, dated 1849. Remarkably complete and architecturally distinctive example of its type. Stonework repairs required.

Contact: Alessandra Perrone 0117 975 1345



© Historic England Archive

SITE NAME: **Gunns Mill Furnace, Littledean**

DESIGNATION: Scheduled Monument and Listed Building grade II*

CONDITION: Very bad

OCCUPANCY: Vacant/not in use

PRIORITY CATEGORY: B (B)

OWNER TYPE: Charity (heritage)

LIST ENTRY NUMBER: 1002080 and 1186479

Formerly a C17 charcoal blast furnace and later an C18 paper mill. Now unused and in perilous condition, despite some emergency holding repairs. The Forest of Dean Building Preservation Trust is working with Historic England to secure the future of the building. Funding to date has completed various surveys and improved the landscape and setting. A Heritage Lottery Fund application will be submitted in 2017 for funding to develop a proposal to reuse the site and restore the furnace.

Contact: Melanie Barge 0117 9751300



© Historic England

SITE NAME: **Lydney Docks and Harbour, Naas Lane, Lydney**

DESIGNATION: Scheduled Monument and Listed Building grade II

CONDITION: Poor

OCCUPANCY: N/A

PRIORITY CATEGORY: C (C)

OWNER TYPE: Government or agency

LIST ENTRY NUMBER: 1002079 and 1338556

The docks and harbour date from c1810 to 1821 and were once the main commercial port serving industry in the district. The docks area has public access and is used for recreation. The Inner Basin is still in poor condition and needs extensive repairs. The Environment Agency has advertised the site and selected a preferred bidder to take over the ownership of the site. The final details of this sale are still being resolved. The EA alongside the Local Authority have repaired the swing bridge in 2017. Work has also been on-going to clear and control vegetation on the site.

Contact: Melanie Barge 0117 9751300

PRIORITY CATEGORIES

- A** Immediate risk of further rapid deterioration or loss of fabric; no solution agreed.
B Immediate risk of further rapid deterioration or loss of fabric; solution agreed but not yet implemented.
C Slow decay; no solution agreed.


- D** Slow decay; solution agreed but not yet implemented.
E Under repair or in fair to good repair, but no user identified; or under threat of vacancy with no obvious new user (applicable only to buildings capable of beneficial use).

- F** Repair scheme in progress and (where applicable) end use or user identified; or functionally redundant buildings with new use agreed but not yet implemented.


NOTE
 Last year's priority category is shown in brackets (otherwise, New Entry is noted).

ABBREVIATIONS


CA	Conservation Area
LB	Listed Building
LPA	Local Planning Authority
NP	National Park
RPG	Registered Park and Garden
SM	Scheduled Monument
UA	Unitary Authority
WHS	World Heritage Site

	SITE NAME:	Tithe Barn, Highleadon Court, Rudford and Highleadon	C15 or early C16 tithe barn built for the Abbey of St Peter, Gloucester. The roof is sound, but the framing and infill panels are deteriorating. Used for agricultural storage. Some maintenance has been undertaken.
	DESIGNATION:	Listed Building grade II*	
	CONDITION:	Poor	
	OCCUPANCY:	Part occupied/part in use	
	PRIORITY CATEGORY:	C (C)	
	OWNER TYPE:	Private	
LIST ENTRY NUMBER:	I 152574	Contact: Chris Miners 0117 975 1308	


© Historic England Archive

	SITE NAME:	Church of St Mary the Virgin, Flaxley, Blaisdon	Parish church, 1856, by Sir George Gilbert Scott. Red sandstone ashlar, with grey sandstone ashlar dressings, timber porch, tiled roof with crested ridge, shingles to spire. Nave, north aisle, with tower at its west end, chancel, organ chamber and south porch. The nave roofs have had repairs, however the chancel and organ chamber roofs need urgent re-tiling. The spire shingling needs renewing following woodpecker damage.
	DESIGNATION:	Listed Place of Worship grade II*	
	CONDITION:	Poor	
	PRIORITY CATEGORY:	C (C)	
	OWNER TYPE:	Religious organisation	
	LIST ENTRY NUMBER:	I 186458	


© Historic England

	SITE NAME:	Church of St Michael and All Angels, Blaisdon	Parish church, C15 tower, the rest rebuilt 1867-9; by FR Kempson of Hereford in the Early English style. Tower thin coursed rubble, church squared red Forest stone with Bath stone ashlar dressings; slate roof. West tower four-bay nave, with north aisle, chancel with vestry, south entrance porch. The damp penetration into the church stonework at both high and low level puts the building at risk. A Listed Places of Worship Roof Repairs Grant was accepted in 2015 for repairs .
	DESIGNATION:	Listed Place of Worship grade II	
	CONDITION:	Poor	
	PRIORITY CATEGORY:	C (C)	
	OWNER TYPE:	Religious organisation	
	LIST ENTRY NUMBER:	I 299195	

© Historic England

	SITE NAME:	Church of St John the Evangelist, Boxbush Road, Coleford	A late Victorian parish church overlooking the centre of Coleford, the last phase of which was completed in 1907. The roof has been partly repaired but the remainder is leaking badly, which has damaged the interior of the church.
	DESIGNATION:	Listed Place of Worship grade II	
	CONDITION:	Poor	
	PRIORITY CATEGORY:	A (A)	
	OWNER TYPE:	Religious organisation	
	LIST ENTRY NUMBER:	I 211330	

© Historic England

	SITE NAME:	Church of St Mary, Dymock	Large parish church. C11, C12, C14, C15, probably C18, C19 restoration. Tower, well-squared coursed stone; west end nave and east end chancel random rubble with ashlar dressings; transepts and vestry roughly squared, coursed stone with ashlar dressings; squared, coursed stone to east end nave, and bottom part west end, also west part of chancel. Tiled roofs, shingled spire. The stonework of the tower and buttresses is heavily eroded and a repair scheme is planned. The tiled roof pitches have been repaired.
	DESIGNATION:	Listed Place of Worship grade I, CA	
	CONDITION:	Poor	
	PRIORITY CATEGORY:	D (D)	
	OWNER TYPE:	Religious organisation	
	LIST ENTRY NUMBER:	I 303073	

© Historic England

PRIORITY CATEGORIES

- A** Immediate risk of further rapid deterioration or loss of fabric; no solution agreed.
- B** Immediate risk of further rapid deterioration or loss of fabric; solution agreed but not yet implemented.
- C** Slow decay; no solution agreed.
- D** Slow decay; solution agreed but not yet implemented.
- E** Under repair or in fair to good repair, but no user identified; or under threat of vacancy with no obvious new user (applicable only to buildings capable of beneficial use).
- F** Repair scheme in progress and (where applicable) end use or user identified; or functionally redundant buildings with new use agreed but not yet implemented.

NOTE
Last year's priority category is shown in brackets (otherwise, New Entry is noted).

ABBREVIATIONS

- CA** Conservation Area
- LB** Listed Building
- LPA** Local Planning Authority
- NP** National Park
- RPG** Registered Park and Garden
- SM** Scheduled Monument
- UA** Unitary Authority
- WHS** World Heritage Site



© Historic England

SITE NAME:	Church of St Michael, High Street, Mitcheldean
DESIGNATION:	Listed Place of Worship grade I, CA
CONDITION:	Poor
PRIORITY CATEGORY:	A (B)
OWNER TYPE:	Religious organisation
LIST ENTRY NUMBER:	I 100286

Large parish church with a tall tower and needle spire. Slate roofs, south aisle flat roof. A Heritage Lottery Fund and Historic England Repair Grant for Places of Worship remedied some structural problems of the spire and the high level west aisle gables in 2012. A Listed Places of Worship Roof Repairs Grant repaired further roof problems, however, more problems remain with instability in apex of the spire.

Contact: Chris Miners 01 17 975 1308



© Historic England

SITE NAME:	Church of All Saints, Newland
DESIGNATION:	Listed Place of Worship grade I, CA
CONDITION:	Poor
PRIORITY CATEGORY:	A (A)
OWNER TYPE:	Religious organisation
LIST ENTRY NUMBER:	I 212955

Large late medieval parish church known as the 'cathedral of the forest'. The plan consists of nave, north and south aisles, chancel, north and south chancel chapels, a south porch and adjoining chantry chapel. At the west end is the massive tower with a semi-octagonal south-east stair turret, terminating in a striking corner pinnacle. The issues with the tower are those of sandstone masonry delamination, loose cement pointing and repairs on all elevation walls and buttresses. Minor stone falls are a risk with ever-increasing potential costs and dangers to the public.

Contact: Chris Miners 01 17 975 1308



© Historic England

SITE NAME:	Church of St Saviour, Redbrook, Newland
DESIGNATION:	Listed Place of Worship grade II
CONDITION:	Very bad
PRIORITY CATEGORY:	A (A)
OWNER TYPE:	Religious organisation
LIST ENTRY NUMBER:	I 212814

Small parish church, now sharing community hall uses, by JP Seddon in 1873. Nave with south porch and chancel with south chapel and bellcote; in red sandstone with buff limestone dressings. The limestone and sandstone mix has been auto-destructive with severe erosion of the sandstone on the north wall and to the limestone on the dressings on the south side. The tiled roof on the south nave pitch has slipped or missing tiles.

Contact: Chris Miners 01 17 975 1308



© Historic England

SITE NAME:	Church of St Bartholomew, The Causeway, Redmarley D'abito
DESIGNATION:	Listed Place of Worship grade II, CA
CONDITION:	Poor
PRIORITY CATEGORY:	A (A)
OWNER TYPE:	Religious organisation
LIST ENTRY NUMBER:	I 341976

Large parish church of sandstone ashlar with tiled roofs. C13, and part of the tower probably dates from that time; but the majority of the building goes back only to 1855 when most of the church was in serious disrepair, demolished and rebuilt. The stonework of the tower is seriously eroded with open jointing and structural cracking and rainwater disposal problems. Some falls of stone have been reported.

Contact: Chris Miners 01 17 975 1308



© Historic England

SITE NAME:	Church of St Mary, Upleadon
DESIGNATION:	Listed Place of Worship grade I
CONDITION:	Poor
PRIORITY CATEGORY:	C (C)
OWNER TYPE:	Religious organisation
LIST ENTRY NUMBER:	I 153374

Small parish church; C12, C15, C18, restored 1850, 1879 by Ewan Christian; vestry added 1884. West tower is close-studded timber-framed tower, brick nogged, on squared, coursed stone plinth: with pyramidal slate roof. Nave sandstone ashlar with south entrance porch, lower east chancel with projecting north vestry. All with graduated stone slate roofs. The timber frame has patches of decay and the stone slates are slipping.

Contact: Chris Miners 01 17 975 1308

PRIORITY CATEGORIES

- A** Immediate risk of further rapid deterioration or loss of fabric; no solution agreed.
- B** Immediate risk of further rapid deterioration or loss of fabric; solution agreed but not yet implemented.
- C** Slow decay; no solution agreed.
- D** Slow decay; solution agreed but not yet implemented.
- E** Under repair or in fair to good repair, but no user identified; or under threat of vacancy with no obvious new user (applicable only to buildings capable of beneficial use).
- F** Repair scheme in progress and (where applicable) end use or user identified; or functionally redundant buildings with new use agreed but not yet implemented.

NOTE
Last year's priority category is shown in brackets (otherwise, New Entry is noted).

ABBREVIATIONS

CA	Conservation Area
LB	Listed Building
LPA	Local Planning Authority
NP	National Park
RPG	Registered Park and Garden
SM	Scheduled Monument
UA	Unitary Authority
WHS	World Heritage Site



© Historic England

SITE NAME:	Church of St Peter and St Paul, Westbury-on-Severn
DESIGNATION:	Listed Place of Worship grade II*, CA
CONDITION:	Very bad
PRIORITY CATEGORY:	F (F)
OWNER TYPE:	Religious organisation
LIST ENTRY NUMBER:	1101724

This church's tower with its tall shingled spire is a landmark on the Severn estuary; the tower dates from c1270, the timber-framed spire was added c14. Spire needs re-covering. Many shingles have fallen and fixings have failed so that the steeplejacks can no longer safely carry out repairs. The weathervane has had to be removed. Rainwater damage to the historic timber frame is therefore a risk. Heritage Lottery Fund and Historic England Repair Grant for Places of Worship awarded in December 2012, with development work complete in 2014. Repairs commenced in 2016.

Contact: Chris Miners 0117 975 1308

SITE NAME:	Whitecliff Iron Works, Coleford	
DESIGNATION:	Scheduled Monument	LIST ENTRY NUMBER: 1021420
CONDITION:	Extensive significant problems	TREND: Declining
PRINCIPAL VULNERABILITY:	Deterioration - in need of management	NEW ENTRY?: No
OWNER TYPE:	Charity (heritage)	CONTACT: Melanie Barge 0117 9751300

SITE NAME:	Motte in Castle Hill Wood, Huntley, Taynton	
DESIGNATION:	Scheduled Monument	LIST ENTRY NUMBER: 1002070
CONDITION:	Generally satisfactory but with significant localised problems	TREND: Declining
PRINCIPAL VULNERABILITY:	Forestry	NEW ENTRY?: Yes
OWNER TYPE:	Private	CONTACT: Alessandra Perrone 0117 975 1345

SITE NAME:	Offa's Dyke: section in Caswell Wood, 280 metres west of Beeches Farm, Tidenham	
DESIGNATION:	Scheduled Monument	LIST ENTRY NUMBER: 1020601
CONDITION:	Generally satisfactory but with significant localised problems	TREND: Declining
PRINCIPAL VULNERABILITY:	Visitor erosion - extensive	NEW ENTRY?: No
OWNER TYPE:	Mixed, multiple owners	CONTACT: Alessandra Perrone 0117 975 1345

SITE NAME:	Offa's Dyke: section in Chapelhouse Wood, 240 metres west of the Recreation Ground, Tidenham	
DESIGNATION:	Scheduled Monument	LIST ENTRY NUMBER: 1020639
CONDITION:	Generally unsatisfactory with major localised problems	TREND: Declining
PRINCIPAL VULNERABILITY:	Scrub/tree growth	NEW ENTRY?: No
OWNER TYPE:	Private, multiple owners	CONTACT: Alessandra Perrone 0117 975 1345

SITE NAME:	Offa's Dyke: section in Lippets Grove, 680 metres WSW of Beeches Farm, Tidenham	
DESIGNATION:	Scheduled Monument	LIST ENTRY NUMBER: 1020602
CONDITION:	Generally unsatisfactory with major localised problems	TREND: Declining
PRINCIPAL VULNERABILITY:	Animal burrowing - Badger - moderate	NEW ENTRY?: No
OWNER TYPE:	Government or agency	CONTACT: Alessandra Perrone 0117 975 1345

SITE NAME:	Offa's Dyke: section in Passage Grove, 660 metres west of Sheepcot, Tidenham	
DESIGNATION:	Scheduled Monument	LIST ENTRY NUMBER: 1020603
CONDITION:	Generally satisfactory but with significant localised problems	TREND: Declining
PRINCIPAL VULNERABILITY:	Animal burrowing - extensive	NEW ENTRY?: No
OWNER TYPE:	Mixed, multiple owners	CONTACT: Alessandra Perrone 0117 975 1345

PRIORITY CATEGORIES

- A** Immediate risk of further rapid deterioration or loss of fabric; no solution agreed.
- B** Immediate risk of further rapid deterioration or loss of fabric; solution agreed but not yet implemented.
- C** Slow decay; no solution agreed.
- D** Slow decay; solution agreed but not yet implemented.
- E** Under repair or in fair to good repair, but no user identified; or under threat of vacancy with no obvious new user (applicable only to buildings capable of beneficial use).
- F** Repair scheme in progress and (where applicable) end use or user identified; or functionally redundant buildings with new use agreed but not yet implemented.

NOTE
Last year's priority category is shown in brackets (otherwise, New Entry is noted).

ABBREVIATIONS

CA	Conservation Area
LB	Listed Building
LPA	Local Planning Authority
NP	National Park
RPG	Registered Park and Garden
SM	Scheduled Monument
UA	Unitary Authority
WHS	World Heritage Site

SITE NAME:	Offa's Dyke: section in Worgan's Wood, 800 metres west of Chase Farm, Tidenham		
DESIGNATION:	Scheduled Monument	LIST ENTRY NUMBER:	1020605
CONDITION:	Generally satisfactory but with significant localised problems	TREND:	Declining
PRINCIPAL VULNERABILITY:	Animal burrowing - moderate	NEW ENTRY?:	No
OWNER TYPE:	Government or agency	CONTACT:	Alessandra Perrone 0117 975 1345

SITE NAME:	Roman villa 600 yards (550 metres) south west of Woolaston Station, Woolaston		
DESIGNATION:	Scheduled Monument	LIST ENTRY NUMBER:	1004860
CONDITION:	Extensive significant problems	TREND:	Declining
PRINCIPAL VULNERABILITY:	Arable ploughing	NEW ENTRY?:	No
OWNER TYPE:	Mixed, multiple owners	CONTACT:	Alessandra Perrone 0117 975 1345

GLOUCESTER



© Historic England

SITE NAME:	Llanthony Priory, range between Outer and Inner Courts, Llanthony Road, Gloucester
DESIGNATION:	Scheduled Monument and Listed Buildings - 6 grade I, LB grade II, part in CA
CONDITION:	Very bad
OCCUPANCY:	Vacant/not in use
PRIORITY CATEGORY:	F (B)
OWNER TYPE:	Charity (heritage)
LIST ENTRY NUMBER:	1002091 and 1271693; 1271697; 1271694; 1271696; 1271695; 1271698

Remains of the range between the Outer and Inner Courts of the Augustinian Priory of Llanthony Secunda. Late C14 and early C16. Vacant buildings subject to vandalism. Timber frame decaying; brick and stonework eroded. Holding repairs were carried out in March 2012 to make the Priory Lodgings wind and weather proof and to eradicate dry rot. Heritage Lottery Fund funding bid has been successful and a project for the whole site is now underway.

Contact: Chris Miners 0117 975 1308



© Gloucester City Council

SITE NAME:	Llanthony Priory, remains of precinct wall north of Inner Gatehouse, Llanthony Road, Gloucester
DESIGNATION:	Scheduled Monument and Listed Buildings - 6 grade I, LB grade II, part in CA
CONDITION:	Poor
OCCUPANCY:	N/A
PRIORITY CATEGORY:	C (C)
OWNER TYPE:	Charity (heritage)
LIST ENTRY NUMBER:	1002091 and 1271693; 1271697; 1271694; 1271696; 1271695; 1271698

Stone and brick wall on the west and north sides of the Outer Court of the former Augustinian Priory. Built in the C15, it was rebuilt or extended in the C17 and C18. The Llanthony Priory Trust has successfully bid for Heritage Lottery Fund grant and a project is now in development stage for a solution for the whole Priory site.

Contact: Chris Miners 0117 975 1308

PRIORITY CATEGORIES

- A** Immediate risk of further rapid deterioration or loss of fabric; no solution agreed.
- B** Immediate risk of further rapid deterioration or loss of fabric; solution agreed but not yet implemented.
- C** Slow decay; no solution agreed.
- D** Slow decay; solution agreed but not yet implemented.
- E** Under repair or in fair to good repair, but no user identified; or under threat of vacancy with no obvious new user (applicable only to buildings capable of beneficial use).
- F** Repair scheme in progress and (where applicable) end use or user identified; or functionally redundant buildings with new use agreed but not yet implemented.

NOTE
Last year's priority category is shown in brackets (otherwise, New Entry is noted).

ABBREVIATIONS

- CA** Conservation Area
- LB** Listed Building
- LPA** Local Planning Authority
- NP** National Park
- RPG** Registered Park and Garden
- SM** Scheduled Monument
- UA** Unitary Authority
- WHS** World Heritage Site



© Historic England

SITE NAME:	Llanthony Priory, remains of range on south side of Inner Court, Llanthony Road, Gloucester
DESIGNATION:	Scheduled Monument and Listed Buildings - 6 grade I, LB grade II, part in CA
CONDITION:	Very bad
OCCUPANCY:	N/A
PRIORITY CATEGORY:	F (B)
OWNER TYPE:	Charity (heritage)
LIST ENTRY NUMBER:	1002091 and 1271693; 1271697; 1271694; 1271696; 1271695; 1271698

Remains of the range on the south side of the Inner Court of the Augustinian Priory of Llanthony Secunda. Early C16. Subject to vandalism. The Llanthony Secunda Priory Trust has successfully bid for Heritage Lottery Funding and a project is now underway for a solution to the whole surviving Priory site.

Contact: Chris Miners 0117 975 1308



© Historic England

SITE NAME:	The Fleece Hotel, 19, Westgate Street, Gloucester
DESIGNATION:	Listed Building grade I, CA
CONDITION:	Poor
OCCUPANCY:	Vacant/not in use
PRIORITY CATEGORY:	D (D)
OWNER TYPE:	Local authority
LIST ENTRY NUMBER:	1245447

C15 timber-framed range most recently occupied as the Fleece Hotel. The building has been vacant for some time. It is in poor repair, with some internal decay. A series of opening up works were carried out early summer 2010 to provide more information on the condition. Ownership has passed to Gloucester City Council who have done some emergency repairs. The council have commissioned consultants to undertake condition survey work. A draft Timber Frame Report and Options Appraisal have now been produced.

Contact: Stephen Guy 0117 975 0725



© Historic England

SITE NAME:	Old Judges House, 26, Westgate Street, Gloucester
DESIGNATION:	Listed Building grade I, CA
CONDITION:	Poor
OCCUPANCY:	Part occupied/part in use
PRIORITY CATEGORY:	D (D)
OWNER TYPE:	Commercial company
LIST ENTRY NUMBER:	1245450

Late C15 timber-framed merchant house, greatly enlarged and remodelled in late C16/early C17. Refronted and altered internally c1815. Operated as seed merchant for c100 years until 1989, then partly occupied as bookshop, before becoming vacant. Whilst some repairs have been undertaken, there remain many areas which require attention, particularly the roof and significant joinery. The ground and first floors are now occupied with plans to extend the antiques use into the second floor. The owner is working with the council to seek permission and funding for repairs to roof and windows.

Contact: Stephen Guy 0117 975 0725

SITE NAME:	Barton Street, Gloucester	
DESIGNATION:	Conservation Area, 5 LBs	NEW ENTRY?: No
CONDITION:	Very bad	TREND: Deteriorating
VULNERABILITY:	Medium	CONTACT: Charlotte Bowles-Lewis (LPA) 01452 396855

SITE NAME:	Southgate Street	
DESIGNATION:	Conservation Area, 31 LBs	NEW ENTRY?: No
CONDITION:	Very bad	TREND: Improving significantly
VULNERABILITY:	Low	CONTACT: Charlotte Bowles-Lewis (LPA) 01452 396855

PRIORITY CATEGORIES

- A** Immediate risk of further rapid deterioration or loss of fabric; no solution agreed.
- B** Immediate risk of further rapid deterioration or loss of fabric; solution agreed but not yet implemented.
- C** Slow decay; no solution agreed.
- D** Slow decay; solution agreed but not yet implemented.
- E** Under repair or in fair to good repair, but no user identified; or under threat of vacancy with no obvious new user (applicable only to buildings capable of beneficial use).
- F** Repair scheme in progress and (where applicable) end use or user identified; or functionally redundant buildings with new use agreed but not yet implemented.

NOTE
Last year's priority category is shown in brackets (otherwise, New Entry is noted).

ABBREVIATIONS

- CA** Conservation Area
- LB** Listed Building
- LPA** Local Planning Authority
- NP** National Park
- RPG** Registered Park and Garden
- SM** Scheduled Monument
- UA** Unitary Authority
- WHS** World Heritage Site

STROUD



© Historic England Archive

SITE NAME:	St Mary's House, London Road, Chalford
DESIGNATION:	Listed Building grade II*, CA
CONDITION:	Poor
OCCUPANCY:	Part occupied/part in use
PRIORITY CATEGORY:	A (A)
OWNER TYPE:	Private
LIST ENTRY NUMBER:	1091156

Former mill owner's house and weaver's cottages, late C16 and late C17. Roof in exceptionally poor condition and is covered with tarpaulin.

Contact: Stephen Guy 0117 975 0725



© Historic England

SITE NAME:	Main building at Stanley Mills, Ryeford, King's Stanley
DESIGNATION:	Listed Building grade I, CA
CONDITION:	Fair
OCCUPANCY:	Part occupied/part in use
PRIORITY CATEGORY:	D (D)
OWNER TYPE:	Commercial company
LIST ENTRY NUMBER:	1171285

Woollen mill, 1813. Ancillary building (grade II) is in poor condition and part occupied. Roof repaired with Historic England grant. A proposal for repair and conservation was granted consent in 2011. The planning permission has been implemented by a commencement on the factory building. Main works to the mill are yet to begin and condition is deteriorating, particularly following recent heritage crime. This is now being investigated and temporary repairs are being pursued.

Contact: Stephen Guy 0117 975 0725




© Historic England

SITE NAME:	Former Saxon church to west of Priory House, Leonard Stanley
DESIGNATION:	Scheduled Monument and Listed Buildings - I grade II*; I grade II, 4 LBs
CONDITION:	Very bad
OCCUPANCY:	Vacant/not in use
PRIORITY CATEGORY:	D (D)
OWNER TYPE:	Private
LIST ENTRY NUMBER:	1018606 and 1171503; 1090737

Former Saxon and medieval chapel within core of former priory of St Leonard. Later converted to agricultural use including dovescotes and forge. A major collapse of the east end of the north wall occurred in the winter of 2010-11. The rebuilding of this wall has been grant aided and was completed in 2014. A second phase to repair all other features of the building and bring it into low key use has been developed and this work has now started.

Contact: Chris Miners 0117 975 1308



© Historic England

SITE NAME:	Old Mill Building at Longfords Mills, Avening Valley, Minchinhampton
DESIGNATION:	Listed Building grade II*, CA
CONDITION:	Fair
OCCUPANCY:	Vacant/not in use
PRIORITY CATEGORY:	D (D)
OWNER TYPE:	Commercial company
LIST ENTRY NUMBER:	1305339

Centrepiece of an extensive industrial complex, from 1766. This is one of two buildings on site to remain vacant after a residential redevelopment that has refurbished and re-used the rest of the complex. It is currently not accessible due to the presence of asbestos.

Contact: Alessandra Perrone 0117 975 1345



© Historic England

SITE NAME:	Woodchester Mansion, Woodchester
DESIGNATION:	Listed Building grade I, RPG grade II
CONDITION:	Very bad
OCCUPANCY:	Vacant/not in use
PRIORITY CATEGORY:	A (A)
OWNER TYPE:	Charity (heritage)
LIST ENTRY NUMBER:	1340703

Mansion c1854-68 incorporating a magnificent private chapel. The Woodchester Mansion Trust was formed in 1989 to do a continuous programme of conservation and display of the uncompleted Gothic-style masterpiece. In 1991 a protective scaffold was built to cover the leaking roof of the chapel. The scaffold is now decaying and unsafe. Repairs are immediately needed to the scaffold or, ideally, the roof underneath. Other adjacent roofs are now developing serious faults. Development work is being organised in order to apply for the large grant funding now needed.

Contact: Chris Miners 0117 975 1308

PRIORITY CATEGORIES

- A** Immediate risk of further rapid deterioration or loss of fabric; no solution agreed.
B Immediate risk of further rapid deterioration or loss of fabric; solution agreed but not yet implemented.
C Slow decay; no solution agreed.

- D** Slow decay; solution agreed but not yet implemented.
E Under repair or in fair to good repair, but no user identified; or under threat of vacancy with no obvious new user (applicable only to buildings capable of beneficial use).

- F** Repair scheme in progress and (where applicable) end use or user identified; or functionally redundant buildings with new use agreed but not yet implemented.

NOTE
 Last year's priority category is shown in brackets (otherwise, New Entry is noted).

ABBREVIATIONS

CA	Conservation Area
LB	Listed Building
LPA	Local Planning Authority
NP	National Park
RPG	Registered Park and Garden
SM	Scheduled Monument
UA	Unitary Authority
WHS	World Heritage Site



© Historic England

SITE NAME:	Church of St Mary the Virgin, Church Lane, Berkeley
DESIGNATION:	Listed Place of Worship grade I, CA
CONDITION:	Very bad
PRIORITY CATEGORY:	A (A)
OWNER TYPE:	Religious organisation
LIST ENTRY NUMBER:	1304581

Parish church. C12 foundation on probable site of important early medieval minster church, altered in C13 and C15, and in C19. Random coursed rubblestone, roofs with coped verges and cross finials. Nave and aisles of seven bays with clerestory windows to south only, north porch, lower chancel with flanking chapels. The roof has been extensively repaired. The extensive interior wall paintings are at significant risk of decay.

Contact: Chris Miners 0117 975 1308



© Historic England

SITE NAME:	Church of St James, Fretherne with Saul
DESIGNATION:	Listed Place of Worship grade II*, CA
CONDITION:	Very bad
PRIORITY CATEGORY:	C (C)
OWNER TYPE:	Religious organisation
LIST ENTRY NUMBER:	1090510

Church said to date originally from 1140, with elements from C15 and C16. Enlarged and restored at different times in C19. Roof coverings, which vary from stone slate on some areas to concrete tiles on others, are in very bad condition. The rainwater goods need repairing and replacing where previous patch repairs have failed. The stonework of the tower is delaminated in places.

Contact: Chris Miners 0117 975 1308




© Historic England

SITE NAME:	Church of St Giles, High Street, Hillesley, Hillesley and Tresham
DESIGNATION:	Listed Place of Worship grade II
CONDITION:	Poor
PRIORITY CATEGORY:	A (A)
OWNER TYPE:	Religious organisation
LIST ENTRY NUMBER:	1129364

Church, 1851 by Reverend B Perkins, Vicar of Wotton Under Edge, in Early English style. Coursed rubble with freestone dressing; Cotswold stone slate roofs. Nave with clerestory, north and south aisles, chancel and south porch. The roofs at east end of the church have stone slates in bad condition.

Contact: Chris Miners 0117 975 1308



© Historic England

SITE NAME:	Church of St John the Baptist, B4072, Edge, Painswick
DESIGNATION:	Listed Place of Worship grade II
CONDITION:	Poor
PRIORITY CATEGORY:	C (C)
OWNER TYPE:	Religious organisation
LIST ENTRY NUMBER:	1172665

Small Victorian rural church. Cotswold stone walls, roof tiles and tower with a squat spire. The spire has opening joints due to rusting cramps. The congregation has completed a repair scheme to the tower and spire. However the stone slate roofs are in a poor condition especially the north slopes with a number of missing slates.

Contact: Chris Miners 0117 975 1308



© Historic England

SITE NAME:	Congregational Church, Bedford Street, Stroud
DESIGNATION:	Listed Place of Worship grade II*, CA
CONDITION:	Poor
PRIORITY CATEGORY:	D (New entry)
OWNER TYPE:	Religious organisation
LIST ENTRY NUMBER:	1340941

A Congregational church of 1835-7 by Charles Baker of Painswick, with later alterations of 1851. Rectangular on plan with an apsidal north-west end and a stair tower to the south-east. The street facade is in the Greek Revival style. It is of two storeys with a gallery inserted in the first floor. The timber windows are rotten and a Heritage Lottery Fund Grant for Places of Worship has been awarded for repairs in 2017.

Contact: Chris Miners 0117 975 1308

PRIORITY CATEGORIES

- A** Immediate risk of further rapid deterioration or loss of fabric; no solution agreed.
B Immediate risk of further rapid deterioration or loss of fabric; solution agreed but not yet implemented.
C Slow decay; no solution agreed.

- D** Slow decay; solution agreed but not yet implemented.
E Under repair or in fair to good repair, but no user identified; or under threat of vacancy with no obvious new user (applicable only to buildings capable of beneficial use).

- F** Repair scheme in progress and (where applicable) end use or user identified; or functionally redundant buildings with new use agreed but not yet implemented.

NOTE
 Last year's priority category is shown in brackets (otherwise, New Entry is noted).

ABBREVIATIONS

CA	Conservation Area
LB	Listed Building
LPA	Local Planning Authority
NP	National Park
RPG	Registered Park and Garden
SM	Scheduled Monument
UA	Unitary Authority
WHS	World Heritage Site



© Historic England

SITE NAME:	Church of St Mary Magdalene, Church Place, Rodborough, Stroud
DESIGNATION:	Listed Place of Worship grade II*
CONDITION:	Poor
PRIORITY CATEGORY:	C (C)
OWNER TYPE:	Religious organisation
LIST ENTRY NUMBER:	1340958

St Mary Magdalene is a parish church with an early C16 west tower. The body of the church dates largely from 1842, to a design by Thomas Foster and Son of Bristol, with 1895 additions by FS and FW Waller all in the Decorated style. The roof pitches have some missing or fractured stone slates and the rainwater goods need an urgent overhaul.

Contact: Chris Miners 0117 975 1308



© Historic England

SITE NAME:	Church of St Andrew, Whitminster
DESIGNATION:	Listed Place of Worship grade II*, CA
CONDITION:	Poor
PRIORITY CATEGORY:	A (A)
OWNER TYPE:	Religious organisation
LIST ENTRY NUMBER:	1303052

Small church. CII foundation, earliest work probably of C14, altered and tower added late C15/early C16, north aisle added 1842, restored c1884-5 by Sir Arthur Blomfield. Random coursed and dressed stone, ashlar tower and part ashlar walls, stone slate roof with coped east verges with saddle stones and cross finials. West tower, nave with south porch and north aisle, chancel, with north vestry of 1880s. The stone slates have slipped or fallen on the nave and north aisle pitches and the porch.

Contact: Chris Miners 0117 975 1308

SITE NAME:	Bowl barrow 450 metres south east of Upper Hyde Farm, Minchinhampton		
DESIGNATION:	Scheduled Monument	LIST ENTRY NUMBER:	1008626
CONDITION:	Extensive significant problems	TREND:	Declining
PRINCIPAL VULNERABILITY:	Arable ploughing	NEW ENTRY?:	No
OWNER TYPE:	Commercial company	CONTACT:	Alessandra Perrone 0117 975 1345

SITE NAME:	Gatcombe long barrow, 400 metres east of Gatcombe Farm, Minchinhampton		
DESIGNATION:	Scheduled Monument	LIST ENTRY NUMBER:	1008623
CONDITION:	Generally unsatisfactory with major localised problems	TREND:	Declining
PRINCIPAL VULNERABILITY:	Animal burrowing - extensive	NEW ENTRY?:	No
OWNER TYPE:	Commercial company	CONTACT:	Alessandra Perrone 0117 975 1345

SITE NAME:	Miserden Castle mound, Miserden		
DESIGNATION:	Scheduled Monument, RPG grade II*	LIST ENTRY NUMBER:	1004870
CONDITION:	Generally satisfactory but with significant localised problems	TREND:	Declining
PRINCIPAL VULNERABILITY:	Forestry	NEW ENTRY?:	Yes
OWNER TYPE:	Private	CONTACT:	Alessandra Perrone 0117 975 1345

SITE NAME:	Bowl barrow 720 metres south east of Longwood Farm, Woodchester		
DESIGNATION:	Scheduled Monument	LIST ENTRY NUMBER:	1017084
CONDITION:	Extensive significant problems	TREND:	Declining
PRINCIPAL VULNERABILITY:	Arable ploughing	NEW ENTRY?:	No
OWNER TYPE:	Private	CONTACT:	Alessandra Perrone 0117 975 1345

SITE NAME:	Bowl barrow 330 metres north of Symonds' Hall Farm, Wotton-under-Edge		
DESIGNATION:	Scheduled Monument	LIST ENTRY NUMBER:	1017083
CONDITION:	Extensive significant problems	TREND:	Declining
PRINCIPAL VULNERABILITY:	Arable ploughing	NEW ENTRY?:	No
OWNER TYPE:	Private	CONTACT:	Alessandra Perrone 0117 975 1345

PRIORITY CATEGORIES

- A** Immediate risk of further rapid deterioration or loss of fabric; no solution agreed.
- B** Immediate risk of further rapid deterioration or loss of fabric; solution agreed but not yet implemented.
- C** Slow decay; no solution agreed.
- D** Slow decay; solution agreed but not yet implemented.
- E** Under repair or in fair to good repair, but no user identified; or under threat of vacancy with no obvious new user (applicable only to buildings capable of beneficial use).
- F** Repair scheme in progress and (where applicable) end use or user identified; or functionally redundant buildings with new use agreed but not yet implemented.

NOTE
Last year's priority category is shown in brackets (otherwise, New Entry is noted).

ABBREVIATIONS

CA	Conservation Area
LB	Listed Building
LPA	Local Planning Authority
NP	National Park
RPG	Registered Park and Garden
SM	Scheduled Monument
UA	Unitary Authority
WHS	World Heritage Site

SITE NAME:	Stanley Mills, Kings Stanley, King's Stanley / Stonehouse		
DESIGNATION:	Conservation Area, 7 LBs	NEW ENTRY?:	No
CONDITION:	Very bad	TREND:	Deteriorating
VULNERABILITY:	High	CONTACT:	Kate Russell (LPA) 01453 766321

SITE NAME:	Stroud Industrial Heritage (IHCA), Multiple parishes within Stroud District, Whitminster / Woodchester / Bisley-with-Lypiatt / Brimscombe and Thrupp / Cainscross / Chalford / Eastington / Frampton on Severn / Fretherne with Saul / King's Stanley / Leonard		
DESIGNATION:	Conservation Area, 186 LBs	NEW ENTRY?:	No
CONDITION:	Poor	TREND:	Deteriorating
VULNERABILITY:	Medium	CONTACT:	Kate Russell (LPA) 01453 766321

TEWKESBURY



© Historic England

SITE NAME:	Dovecote three metres north of Bridge House, Bentham, Badgeworth
DESIGNATION:	Listed Building grade II*
CONDITION:	Poor
OCCUPANCY:	N/A
PRIORITY CATEGORY:	C (C)
OWNER TYPE:	Private
LIST ENTRY NUMBER:	1304753

Dovecote, C17. Movement of structural timbers on south east and north east walls has caused joints to pull apart, leading to brick panels falling out. Wattle and daub panels are fragmenting. Some timber decay on the west side and cement repairs to the roof are also of concern.

Contact: Alessandra Perrone 0117 975 1345



© Mr John Brookes. Source Historic England Archive.

SITE NAME:	Dovecote approximately 75 metres south east of Manor Farm, Ashchurch, Fiddington
DESIGNATION:	Listed Building grade II*
CONDITION:	Poor
OCCUPANCY:	N/A
PRIORITY CATEGORY:	C (C)
OWNER TYPE:	Private
LIST ENTRY NUMBER:	1091923

Dovecote, 1637. Pointing eroded particularly on the north face. Occasional missing roof tiles, although some roofing works have taken place.

Contact: Alessandra Perrone 0117 975 1345



© Historic England

SITE NAME:	Southam Tithe Barn and Shelter Shed, Southam Lane, Southam
DESIGNATION:	Listed Building grade II*
CONDITION:	Poor
OCCUPANCY:	Vacant/not in use
PRIORITY CATEGORY:	A (New entry)
OWNER TYPE:	Private
LIST ENTRY NUMBER:	1091668

Large late medieval Tithe Barn converted to assembly uses but now vacant. Weather boarded timber-framed walls on a high stone plinth. Artificial stone (concrete) moulded tile roof has holes. The roof truss frames have structural faults. One bay of the roof (east end) exhibits severe bowing due to failed purlins. Short term holding repairs have prevented an immediate collapse of the roof.

Contact: Chris Miners 0117 975 1308



© Historic England

SITE NAME:	Mythe Bridge, A438, Tewkesbury
DESIGNATION:	Listed Building grade II*
CONDITION:	Poor
OCCUPANCY:	N/A
PRIORITY CATEGORY:	C (C)
OWNER TYPE:	Local authority, multiple owners
LIST ENTRY NUMBER:	1282810

Road bridge over the River Severn. Built 1823-26 by Thomas Telford, cast iron bridge of six segmental arched latticed beams, latticed roadway beam with latticed ironwork filling the spandrels. Each abutment has outer and inner sandstone piers separated by six brick arched tunnel vaults with cast iron colonettes. Cast iron roadway balustrade between piers. Ironwork of the balustrades is rusting at connections. Sandstone piers, especially above roadway level, are severely fractured and eroded, some covered in excessive and harmful ivy growth. Also in West Midlands Heritage at Risk Register.

Contact: John Ette 0117 975 0687

PRIORITY CATEGORIES

- A** Immediate risk of further rapid deterioration or loss of fabric; no solution agreed.
- B** Immediate risk of further rapid deterioration or loss of fabric; solution agreed but not yet implemented.
- C** Slow decay; no solution agreed.
- D** Slow decay; solution agreed but not yet implemented.
- E** Under repair or in fair to good repair, but no user identified; or under threat of vacancy with no obvious new user (applicable only to buildings capable of beneficial use).
- F** Repair scheme in progress and (where applicable) end use or user identified; or functionally redundant buildings with new use agreed but not yet implemented.

NOTE
Last year's priority category is shown in brackets (otherwise, New Entry is noted).

ABBREVIATIONS

- CA** Conservation Area
- LB** Listed Building
- LPA** Local Planning Authority
- NP** National Park
- RPG** Registered Park and Garden
- SM** Scheduled Monument
- UA** Unitary Authority
- WHS** World Heritage Site



© Tewkesbury Borough Council

SITE NAME:	Malthouse to the rear of 23, Barton Street, Tewkesbury
DESIGNATION:	Listed Building grade II*, CA
CONDITION:	Poor
OCCUPANCY:	Vacant/not in use
PRIORITY CATEGORY:	D (D)
OWNER TYPE:	Private
LIST ENTRY NUMBER:	1281018

Workshop, former malthouse. C17. Building has been unoccupied for some time. Listed Building Consent was approved in 2016 for conversion from a workshop to a dwelling.

Contact: Stephen Guy 0117 975 0725



© Tewkesbury Borough Council

SITE NAME:	88, Church Street, Tewkesbury
DESIGNATION:	Listed Building grade II*, CA
CONDITION:	Poor
OCCUPANCY:	Part occupied/part in use
PRIORITY CATEGORY:	C (C)
OWNER TYPE:	Private, multiple owners
LIST ENTRY NUMBER:	1205905

Late C15 town house, altered C16 and C19, with shop under. Building only partly occupied and in poor condition with broken windows on second floor.

Contact: Alessandra Perrone 0117 975 1345



© Historic England Archive

SITE NAME:	Toddington Manor, Toddington
DESIGNATION:	Listed Building grade I, RPG grade II
CONDITION:	Fair
OCCUPANCY:	Vacant/not in use
PRIORITY CATEGORY:	F (E)
OWNER TYPE:	Private
LIST ENTRY NUMBER:	1340101

Manor house, 1820-35, set in C19 formal gardens, on the east side of a late C18 landscape park. The house was mothballed for more than 15 years, but has been purchased by a new owner who has engaged in an extensive programme of urgent works and repairs in consultation with the Local Planning Authority and Historic England. Following extensive stabilisation work, a temporary protective roof was installed and is in good order. There is no apparent further deterioration to the fabric. It is understood that the owner has invested a significant sum into repairs to the principal house and the estate

Contact: Stephen Guy 0117 975 0725



© Historic England

SITE NAME:	Church of St Nicholas, Ashchurch Rural
DESIGNATION:	Listed Place of Worship grade II*
CONDITION:	Poor
PRIORITY CATEGORY:	A (A)
OWNER TYPE:	Religious organisation
LIST ENTRY NUMBER:	1153103

Parish church. C12, C13, late C14, and C15, restored 1889 and 1931, small mid-late C20 extension. Nave; random limestone. Clerestory; coursed squared and finely dressed limestone and sandstone. South porch and tower; large blocks coursed finely dressed limestone. Artificial stone slate roof to chancel. Red tile roof to C12 nave with C15 clerestory. Nave south wall; two raking buttresses (possibly added C14). The roof is in bad condition masked behind the nave parapet. The chancel north pitch has slipped slates.

Contact: Chris Miners 0117 975 1308



© Historic England

SITE NAME:	Church of St Mary Magdalene, Boddington
DESIGNATION:	Listed Place of Worship grade I
CONDITION:	Poor
PRIORITY CATEGORY:	A (A)
OWNER TYPE:	Religious organisation
LIST ENTRY NUMBER:	1172312

Small parish church. C12, C13, C14, possibly early C17, C18, restored late C19, mid C20 vestry. Random rubble stone, larger quoins, ashlar buttresses; north and east walls rendered; stone slate roof, band of concrete tiles to north slope nave; concrete tiles to vestry. Nave, west tower, south porch, chancel, vestry. There are structural problems with the nave that put this church at risk.

Contact: Chris Miners 0117 975 1308

PRIORITY CATEGORIES

- A** Immediate risk of further rapid deterioration or loss of fabric; no solution agreed.
- B** Immediate risk of further rapid deterioration or loss of fabric; solution agreed but not yet implemented.
- C** Slow decay; no solution agreed.
- D** Slow decay; solution agreed but not yet implemented.
- E** Under repair or in fair to good repair, but no user identified; or under threat of vacancy with no obvious new user (applicable only to buildings capable of beneficial use).
- F** Repair scheme in progress and (where applicable) end use or user identified; or functionally redundant buildings with new use agreed but not yet implemented.

NOTE
Last year's priority category is shown in brackets (otherwise, New Entry is noted).

ABBREVIATIONS

CA	Conservation Area
LB	Listed Building
LPA	Local Planning Authority
NP	National Park
RPG	Registered Park and Garden
SM	Scheduled Monument
UA	Unitary Authority
WHS	World Heritage Site



SITE NAME:	Church of St John the Baptist, Oxenton
DESIGNATION:	Listed Place of Worship grade I
CONDITION:	Poor
PRIORITY CATEGORY:	C (C)
OWNER TYPE:	Religious organisation
LIST ENTRY NUMBER:	1303393

Parish church. C13, C14 and C15, restored 1905. Nave and chancel, except the south wall, coursed limestone rubble; south wall of chancel porch and north aisle coursed squared and dressed limestone; tower and mortuary chapel: ashlar; stone slate roof. Nave with north aisle with mortuary chapel at right angles, chancel and west tower. The key issue is the decay of the interior plaster and the threat that this poses to the wall paintings.

Contact: Chris Miners 0117 975 1308

© Historic England



SITE NAME:	Church of St Martin, Charlton Abbotts, Sudeley
DESIGNATION:	Listed Place of Worship grade II
CONDITION:	Poor
PRIORITY CATEGORY:	C (C)
OWNER TYPE:	Religious organisation
LIST ENTRY NUMBER:	1340100

Tiny parish church in a small hillside churchyard. Nave with south porch and north vestry and lower chancel all in limestone ashlar. All from an 1887 rebuild of a ruin, incorporating medieval features, except for the vestry added in 1933. Graduated limestone slate roofs which are in need of repair especially on the north side.

Contact: Chris Miners 0117 975 1308

© Historic England

SITE NAME:	Great Witcombe Romano-British villa, Great Witcombe / Brockworth	
DESIGNATION:	Scheduled Monument	LIST ENTRY NUMBER: 1014826
CONDITION:	Generally unsatisfactory with major localised problems	TREND: Stable
PRINCIPAL VULNERABILITY:	Deterioration - in need of management	NEW ENTRY?: No
OWNER TYPE:	Mixed, multiple owners	CONTACT: Alessandra Perrone 0117 975 1345

SITE NAME:	Over earthwork, Highnam	
DESIGNATION:	Scheduled Monument	LIST ENTRY NUMBER: 1002092
CONDITION:	Generally unsatisfactory with major localised problems	TREND: Declining
PRINCIPAL VULNERABILITY:	Scrub/tree growth	NEW ENTRY?: No
OWNER TYPE:	Mixed, multiple owners	CONTACT: Alessandra Perrone 0117 975 1345

SITE NAME:	Hailes Wood camp, Hailes, Stanway	
DESIGNATION:	Scheduled Monument	LIST ENTRY NUMBER: 1004843
CONDITION:	Generally unsatisfactory with major localised problems	TREND: Declining
PRINCIPAL VULNERABILITY:	Scrub/tree growth	NEW ENTRY?: No
OWNER TYPE:	Private	CONTACT: Alessandra Perrone 0117 975 1345

SITE NAME:	Milhampost Roman site, Stanway	
DESIGNATION:	Scheduled Monument	LIST ENTRY NUMBER: 1004844
CONDITION:	Extensive significant problems	TREND: Declining
PRINCIPAL VULNERABILITY:	Arable ploughing	NEW ENTRY?: No
OWNER TYPE:	Private	CONTACT: Alessandra Perrone 0117 975 1345

SITE NAME:	Wadfield Roman villa, Sudeley	
DESIGNATION:	Scheduled Monument	LIST ENTRY NUMBER: 1004846
CONDITION:	Extensive significant problems	TREND: Declining
PRINCIPAL VULNERABILITY:	Scrub/tree growth	NEW ENTRY?: No
OWNER TYPE:	Private, multiple owners	CONTACT: Alessandra Perrone 0117 975 1345

PRIORITY CATEGORIES

- A** Immediate risk of further rapid deterioration or loss of fabric; no solution agreed.
B Immediate risk of further rapid deterioration or loss of fabric; solution agreed but not yet implemented.
C Slow decay; no solution agreed.

- D** Slow decay; solution agreed but not yet implemented.
E Under repair or in fair to good repair, but no user identified; or under threat of vacancy with no obvious new user (applicable only to buildings capable of beneficial use).

- F** Repair scheme in progress and (where applicable) end use or user identified; or functionally redundant buildings with new use agreed but not yet implemented.

NOTE
 Last year's priority category is shown in brackets (otherwise, New Entry is noted).

ABBREVIATIONS

CA	Conservation Area
LB	Listed Building
LPA	Local Planning Authority
NP	National Park
RPG	Registered Park and Garden
SM	Scheduled Monument
UA	Unitary Authority
WHS	World Heritage Site

SITE NAME:	Romano-British villa 170 metres south west of Winchcombe School, Greet Road, Winchcombe		
DESIGNATION:	Scheduled Monument	LIST ENTRY NUMBER:	1021449
CONDITION:	Extensive significant problems	TREND:	Stable
PRINCIPAL VULNERABILITY:	Other	NEW ENTRY?:	No
OWNER TYPE:	Commercial company	CONTACT:	Alessandra Perrone 0117 975 1345

SITE NAME:	Winchcombe		
DESIGNATION:	Conservation Area, 175 LBs, part in RPG grade II*, part in SM	NEW ENTRY?:	Yes
CONDITION:	Fair	TREND:	Deteriorating
VULNERABILITY:	Medium	CONTACT:	Christopher Partrick (LPA) 01684 272060

ISLES OF SCILLY (UA)



© Historic England Archive

SITE NAME:	Late C19-early C20 Woolpack Battery on The Garrison, St. Mary's
DESIGNATION:	Scheduled Monument, LB grade II, CA
CONDITION:	Poor
OCCUPANCY:	Vacant/not in use
PRIORITY CATEGORY:	C (C)
OWNER TYPE:	Crown
LIST ENTRY NUMBER:	1014783

Late C19/early C20 battery. Generally good condition and secure but unoccupied since 2015. Converted to volunteer hostel accommodation in late C20/early C21 but now suffering from problems with water ingress into the former magazines, now dormitories. Discussions regarding repair and potential new uses are underway with the site owner, Historic England, and the Local Authority.

Contact: Simon Hickman 0117 975 0717



© Historic England Archive

SITE NAME:	Post-medieval cottages, Samson, Tresco
DESIGNATION:	Scheduled Monument, part in CA
CONDITION:	Poor
OCCUPANCY:	N/A
PRIORITY CATEGORY:	C (C)
OWNER TYPE:	Crown
LIST ENTRY NUMBER:	1016509

Fossilised C18/C19 landscape. The remains of the buildings are at risk from natural weathering, vegetation and erosion caused by visitors. A management plan has been devised and initial phase of consolidation grant-aided by Historic England is now complete. The results of the consolidation trials are being studied to ultimately inform a wider programme of repair.

Contact: Ann Preston-Jones 07917 642388

SITE NAME:	Civil War battery on The Green, Bryher		
DESIGNATION:	Scheduled Monument, CA	LIST ENTRY NUMBER:	1010176
CONDITION:	Generally unsatisfactory with major localised problems	TREND:	Declining
PRINCIPAL VULNERABILITY:	Vehicle damage/erosion - moderate	NEW ENTRY?:	No
OWNER TYPE:	Crown	CONTACT:	Ann Preston-Jones 07917 642388

SITE NAME:	Gig shed on the north coast of Great Porth, Bryher		
DESIGNATION:	Scheduled Monument, CA	LIST ENTRY NUMBER:	1016173
CONDITION:	Extensive significant problems	TREND:	Declining
PRINCIPAL VULNERABILITY:	Dumping	NEW ENTRY?:	No
OWNER TYPE:	Crown	CONTACT:	Ann Preston-Jones 07917 642388

PRIORITY CATEGORIES

- A** Immediate risk of further rapid deterioration or loss of fabric; no solution agreed.
- B** Immediate risk of further rapid deterioration or loss of fabric; solution agreed but not yet implemented.
- C** Slow decay; no solution agreed.
- D** Slow decay; solution agreed but not yet implemented.
- E** Under repair or in fair to good repair, but no user identified; or under threat of vacancy with no obvious new user (applicable only to buildings capable of beneficial use).
- F** Repair scheme in progress and (where applicable) end use or user identified; or functionally redundant buildings with new use agreed but not yet implemented.

NOTE
Last year's priority category is shown in brackets (otherwise, New Entry is noted).

ABBREVIATIONS

CA	Conservation Area
LB	Listed Building
LPA	Local Planning Authority
NP	National Park
RPG	Registered Park and Garden
SM	Scheduled Monument
UA	Unitary Authority
WHS	World Heritage Site

SITE NAME:	Prehistoric enclosure south east of The Brow, Bryher		
DESIGNATION:	Scheduled Monument, CA	LIST ENTRY NUMBER:	1015649
CONDITION:	Generally satisfactory but with significant localised problems	TREND:	Declining
PRINCIPAL VULNERABILITY:	Other	NEW ENTRY?:	No
OWNER TYPE:	Crown	CONTACT:	Ann Preston-Jones 07917 642388
SITE NAME:	Prehistoric field system and post-medieval quay in Great Porth, Bryher		
DESIGNATION:	Scheduled Monument, part in CA	LIST ENTRY NUMBER:	1014987
CONDITION:	Generally satisfactory but with significant localised problems	TREND:	Declining
PRINCIPAL VULNERABILITY:	Coastal erosion	NEW ENTRY?:	No
OWNER TYPE:	Crown	CONTACT:	Ann Preston-Jones 07917 642388
SITE NAME:	Prehistoric field system and Romano-British cist in Green Bay, Bryher		
DESIGNATION:	Scheduled Monument, CA	LIST ENTRY NUMBER:	1014989
CONDITION:	Generally satisfactory but with significant localised problems	TREND:	Declining
PRINCIPAL VULNERABILITY:	Collapse	NEW ENTRY?:	No
OWNER TYPE:	Crown	CONTACT:	Ann Preston-Jones 07917 642388
SITE NAME:	Prehistoric hut circle south of The Brow, Bryher		
DESIGNATION:	Scheduled Monument, CA	LIST ENTRY NUMBER:	1014990
CONDITION:	Generally satisfactory but with significant localised problems	TREND:	Declining
PRINCIPAL VULNERABILITY:	Other	NEW ENTRY?:	No
OWNER TYPE:	Crown	CONTACT:	Ann Preston-Jones 07917 642388
SITE NAME:	Prehistoric linear boundary and cairns south west of The Bar, Bryher		
DESIGNATION:	Scheduled Monument, CA	LIST ENTRY NUMBER:	1016170
CONDITION:	Generally satisfactory but with significant localised problems	TREND:	Declining
PRINCIPAL VULNERABILITY:	Other	NEW ENTRY?:	No
OWNER TYPE:	Crown	CONTACT:	Ann Preston-Jones 07917 642388
SITE NAME:	Prehistoric linear boundary SSE of The Island, Bryher		
DESIGNATION:	Scheduled Monument, CA	LIST ENTRY NUMBER:	1014991
CONDITION:	Generally satisfactory but with significant localised problems	TREND:	Declining
PRINCIPAL VULNERABILITY:	Other	NEW ENTRY?:	No
OWNER TYPE:	Crown	CONTACT:	Ann Preston-Jones 07917 642388
SITE NAME:	Civil War battery and prehistoric entrance grave on the Carn of Works, Gugh, St. Agnes		
DESIGNATION:	Scheduled Monument, CA	LIST ENTRY NUMBER:	1008323
CONDITION:	Generally satisfactory but with significant localised problems	TREND:	Improving
PRINCIPAL VULNERABILITY:	Plant growth	NEW ENTRY?:	No
OWNER TYPE:	Crown	CONTACT:	Ann Preston-Jones 07917 642388

PRIORITY CATEGORIES

- A** Immediate risk of further rapid deterioration or loss of fabric; no solution agreed.
B Immediate risk of further rapid deterioration or loss of fabric; solution agreed but not yet implemented.
C Slow decay; no solution agreed.

- D** Slow decay; solution agreed but not yet implemented.
E Under repair or in fair to good repair, but no user identified; or under threat of vacancy with no obvious new user (applicable only to buildings capable of beneficial use).

- F** Repair scheme in progress and (where applicable) end use or user identified; or functionally redundant buildings with new use agreed but not yet implemented.

NOTE
 Last year's priority category is shown in brackets (otherwise, New Entry is noted).

ABBREVIATIONS

CA	Conservation Area
LB	Listed Building
LPA	Local Planning Authority
NP	National Park
RPG	Registered Park and Garden
SM	Scheduled Monument
UA	Unitary Authority
WHS	World Heritage Site

SITE NAME:	Prehistoric cairns, entrance graves, field system and settlements and post-medieval kelp pits on Kittern Hill, Gugh, St. Agnes		
DESIGNATION:	Scheduled Monument, CA	LIST ENTRY NUMBER:	1014792
CONDITION:	Generally unsatisfactory with major localised problems	TREND:	Declining
PRINCIPAL VULNERABILITY:	Scrub/tree growth	NEW ENTRY?:	No
OWNER TYPE:	Crown	CONTACT:	Nick Russell 0117 975 0671
SITE NAME:	Prehistoric field system and post-medieval breastwork and maze on Castella Down, St. Agnes		
DESIGNATION:	Scheduled Monument, CA	LIST ENTRY NUMBER:	1015697
CONDITION:	Generally unsatisfactory with major localised problems	TREND:	Declining
PRINCIPAL VULNERABILITY:	Visitor erosion - extensive	NEW ENTRY?:	No
OWNER TYPE:	Crown	CONTACT:	Ann Preston-Jones 07917 642388
SITE NAME:	Prehistoric settlement and field system at Porth Killier, St. Agnes		
DESIGNATION:	Scheduled Monument, CA	LIST ENTRY NUMBER:	1014998
CONDITION:	Generally unsatisfactory with major localised problems	TREND:	Stable
PRINCIPAL VULNERABILITY:	Coastal erosion	NEW ENTRY?:	No
OWNER TYPE:	Crown	CONTACT:	Ann Preston-Jones 07917 642388
SITE NAME:	Platform cairn on Cruther's Neck, St. Martin's		
DESIGNATION:	Scheduled Monument, CA	LIST ENTRY NUMBER:	1013806
CONDITION:	Generally satisfactory but with significant localised problems	TREND:	Declining
PRINCIPAL VULNERABILITY:	Plant growth	NEW ENTRY?:	No
OWNER TYPE:	Crown	CONTACT:	Ann Preston-Jones 07917 642388
SITE NAME:	Prehistoric cairn cemetery and field system on Tinkler's Hill, St. Martin's		
DESIGNATION:	Scheduled Monument, CA	LIST ENTRY NUMBER:	1018109
CONDITION:	Generally satisfactory but with significant localised problems	TREND:	Declining
PRINCIPAL VULNERABILITY:	Scrub/tree growth	NEW ENTRY?:	No
OWNER TYPE:	Crown	CONTACT:	Ann Preston-Jones 07917 642388
SITE NAME:	Prehistoric field system and kerbed cairn, with post-medieval kelp pit and linear boundary on southern White Island, St. Martin's		
DESIGNATION:	Scheduled Monument, CA	LIST ENTRY NUMBER:	1014789
CONDITION:	Generally unsatisfactory with major localised problems	TREND:	Declining
PRINCIPAL VULNERABILITY:	Plant growth	NEW ENTRY?:	No
OWNER TYPE:	Crown	CONTACT:	Nick Russell 0117 975 0671
SITE NAME:	Prehistoric house platform settlement south west of English Island Carn, St. Martin's		
DESIGNATION:	Scheduled Monument, CA	LIST ENTRY NUMBER:	1018115
CONDITION:	Generally satisfactory but with significant localised problems	TREND:	Declining
PRINCIPAL VULNERABILITY:	Plant growth	NEW ENTRY?:	No
OWNER TYPE:	Crown	CONTACT:	Ann Preston-Jones 07917 642388

PRIORITY CATEGORIES

- A** Immediate risk of further rapid deterioration or loss of fabric; no solution agreed.
B Immediate risk of further rapid deterioration or loss of fabric; solution agreed but not yet implemented.
C Slow decay; no solution agreed.

- D** Slow decay; solution agreed but not yet implemented.
E Under repair or in fair to good repair, but no user identified; or under threat of vacancy with no obvious new user (applicable only to buildings capable of beneficial use).

- F** Repair scheme in progress and (where applicable) end use or user identified; or functionally redundant buildings with new use agreed but not yet implemented.

NOTE
 Last year's priority category is shown in brackets (otherwise, New Entry is noted).

ABBREVIATIONS

CA	Conservation Area
LB	Listed Building
LPA	Local Planning Authority
NP	National Park
RPG	Registered Park and Garden
SM	Scheduled Monument
UA	Unitary Authority
WHS	World Heritage Site

SITE NAME:	Prehistoric to Romano-British ritual, funerary and settlement remains on Par Beach, St. Martin's		
DESIGNATION:	Scheduled Monument, CA	LIST ENTRY NUMBER:	1018116
CONDITION:	Generally satisfactory but with significant localised problems	TREND:	Declining
PRINCIPAL VULNERABILITY:	Coastal erosion	NEW ENTRY?:	No
OWNER TYPE:	Crown	CONTACT:	Ann Preston-Jones 07917 642388
SITE NAME:	Ennor Castle, Old Town, St. Mary's		
DESIGNATION:	Scheduled Monument, CA	LIST ENTRY NUMBER:	1014994
CONDITION:	Generally unsatisfactory with major localised problems	TREND:	Stable
PRINCIPAL VULNERABILITY:	Scrub/tree growth	NEW ENTRY?:	No
OWNER TYPE:	Private	CONTACT:	Ann Preston-Jones 07917 642388
SITE NAME:	Hut circle settlement in Pendrathen, St. Mary's		
DESIGNATION:	Scheduled Monument, CA	LIST ENTRY NUMBER:	1015663
CONDITION:	Extensive significant problems	TREND:	Declining
PRINCIPAL VULNERABILITY:	Coastal erosion	NEW ENTRY?:	No
OWNER TYPE:	Crown	CONTACT:	Ann Preston-Jones 07917 642388
SITE NAME:	Iron Age to Romano-British fogou on northern Peninnis Head, 170 metres south of Carn Gwavel Farm, St. Mary's		
DESIGNATION:	Scheduled Monument, CA	LIST ENTRY NUMBER:	1020142
CONDITION:	Generally satisfactory but with significant localised problems	TREND:	Unknown
PRINCIPAL VULNERABILITY:	Collapse	NEW ENTRY?:	No
OWNER TYPE:	Crown	CONTACT:	Ann Preston-Jones 07917 642388
SITE NAME:	Kerbed platform cairn on Helvear Hill, 210 metres ENE of Helvear Farm, St. Mary's		
DESIGNATION:	Scheduled Monument, CA	LIST ENTRY NUMBER:	1010168
CONDITION:	Generally unsatisfactory with major localised problems	TREND:	Stable
PRINCIPAL VULNERABILITY:	Plant growth - General	NEW ENTRY?:	No
OWNER TYPE:	Crown	CONTACT:	Ann Preston-Jones 07917 642388
SITE NAME:	Post-medieval breastwork, curtain wall and associated defensive structures on the periphery of The Garrison, St. Mary's		
DESIGNATION:	Scheduled Monument, LB grade I, CA	LIST ENTRY NUMBER:	1018370
CONDITION:	Generally unsatisfactory with major localised problems	TREND:	Declining
PRINCIPAL VULNERABILITY:	Coastal erosion	NEW ENTRY?:	No
OWNER TYPE:	Mixed, multiple owners	CONTACT:	Ann Preston-Jones 07917 642388
SITE NAME:	Prehistoric settlement, Romano-British cist cemetery and Civil War battery in northern Toll's Porth, St. Mary's		
DESIGNATION:	Scheduled Monument, CA	LIST ENTRY NUMBER:	1015664
CONDITION:	Extensive significant problems	TREND:	Declining
PRINCIPAL VULNERABILITY:	Bracken	NEW ENTRY?:	No
OWNER TYPE:	Crown	CONTACT:	Ann Preston-Jones 07917 642388

PRIORITY CATEGORIES

- A** Immediate risk of further rapid deterioration or loss of fabric; no solution agreed.
B Immediate risk of further rapid deterioration or loss of fabric; solution agreed but not yet implemented.
C Slow decay; no solution agreed.

- D** Slow decay; solution agreed but not yet implemented.
E Under repair or in fair to good repair, but no user identified; or under threat of vacancy with no obvious new user (applicable only to buildings capable of beneficial use).

- F** Repair scheme in progress and (where applicable) end use or user identified; or functionally redundant buildings with new use agreed but not yet implemented.

NOTE
 Last year's priority category is shown in brackets (otherwise, New Entry is noted).

ABBREVIATIONS

CA	Conservation Area
LB	Listed Building
LPA	Local Planning Authority
NP	National Park
RPG	Registered Park and Garden
SM	Scheduled Monument
UA	Unitary Authority
WHS	World Heritage Site

SITE NAME:	Round cairn 137 metres east of Helvear Farm, St. Mary's		
DESIGNATION:	Scheduled Monument, CA	LIST ENTRY NUMBER:	1010167
CONDITION:	Generally unsatisfactory with major localised problems	TREND:	Declining
PRINCIPAL VULNERABILITY:	Plant growth - General	NEW ENTRY?:	No
OWNER TYPE:	Crown	CONTACT:	Ann Preston-Jones 07917 642388
SITE NAME:	The Giant's Castle cliff castle, St. Mary's		
DESIGNATION:	Scheduled Monument, CA	LIST ENTRY NUMBER:	1011935
CONDITION:	Generally unsatisfactory with major localised problems	TREND:	Declining
PRINCIPAL VULNERABILITY:	Other	NEW ENTRY?:	No
OWNER TYPE:	Crown	CONTACT:	Ann Preston-Jones 07917 642388
SITE NAME:	The Old Quay, Old Town Bay, St. Mary's		
DESIGNATION:	Scheduled Monument, CA	LIST ENTRY NUMBER:	1015656
CONDITION:	Generally satisfactory but with significant localised problems	TREND:	Declining
PRINCIPAL VULNERABILITY:	Coastal erosion	NEW ENTRY?:	No
OWNER TYPE:	Crown	CONTACT:	Ann Preston-Jones 07917 642388
SITE NAME:	World War II pillbox between Thomas' Porth and Porthaloo, St. Mary's		
DESIGNATION:	Scheduled Monument, CA	LIST ENTRY NUMBER:	1016517
CONDITION:	Generally satisfactory but with significant localised problems	TREND:	Declining
PRINCIPAL VULNERABILITY:	Collapse	NEW ENTRY?:	No
OWNER TYPE:	Crown	CONTACT:	Ann Preston-Jones 07917 642388
SITE NAME:	World War II pillbox west of Porth Hellick, 90 metres north of Drum Rock, St. Mary's		
DESIGNATION:	Scheduled Monument, CA	LIST ENTRY NUMBER:	1016516
CONDITION:	Extensive significant problems	TREND:	Declining
PRINCIPAL VULNERABILITY:	Plant growth	NEW ENTRY?:	No
OWNER TYPE:	Crown	CONTACT:	Ann Preston-Jones 07917 642388
SITE NAME:	Prehistoric field system and settlement in Bathinghouse Porth, Tresco		
DESIGNATION:	Scheduled Monument, CA	LIST ENTRY NUMBER:	1016423
CONDITION:	Generally satisfactory but with significant localised problems	TREND:	Declining
PRINCIPAL VULNERABILITY:	Coastal erosion	NEW ENTRY?:	No
OWNER TYPE:	Crown	CONTACT:	Ann Preston-Jones 07917 642388
SITE NAME:	Prehistoric field system and settlement north of Appletree Point, Tresco		
DESIGNATION:	Scheduled Monument, CA	LIST ENTRY NUMBER:	1016182
CONDITION:	Unknown	TREND:	Declining
PRINCIPAL VULNERABILITY:	Coastal erosion	NEW ENTRY?:	No
OWNER TYPE:	Crown	CONTACT:	Ann Preston-Jones 07917 642388

PRIORITY CATEGORIES

- A** Immediate risk of further rapid deterioration or loss of fabric; no solution agreed.
- B** Immediate risk of further rapid deterioration or loss of fabric; solution agreed but not yet implemented.
- C** Slow decay; no solution agreed.
- D** Slow decay; solution agreed but not yet implemented.
- E** Under repair or in fair to good repair, but no user identified; or under threat of vacancy with no obvious new user (applicable only to buildings capable of beneficial use).
- F** Repair scheme in progress and (where applicable) end use or user identified; or functionally redundant buildings with new use agreed but not yet implemented.

NOTE
Last year's priority category is shown in brackets (otherwise, New Entry is noted).


ABBREVIATIONS

CA	Conservation Area
LB	Listed Building
LPA	Local Planning Authority
NP	National Park
RPG	Registered Park and Garden
SM	Scheduled Monument
UA	Unitary Authority
WHS	World Heritage Site

SITE NAME:	Prehistoric to post-medieval funerary, field system and settlement remains, with post-medieval kelp pit and deer park on and adjacent to Samson, Tresco		
DESIGNATION:	Scheduled Monument, part in CA	LIST ENTRY NUMBER:	1016509
CONDITION:	Extensive significant problems	TREND:	Declining
PRINCIPAL VULNERABILITY:	Plant growth	NEW ENTRY?:	No
OWNER TYPE:	Crown	CONTACT:	Ann Preston-Jones 07917 642388

SITE NAME:	St Nicholas' Priory, Tresco		
DESIGNATION:	Scheduled Monument, LB grade II, RPG grade I, CA	LIST ENTRY NUMBER:	1016184
CONDITION:	Generally satisfactory but with significant localised problems	TREND:	Declining
PRINCIPAL VULNERABILITY:	Collapse	NEW ENTRY?:	No
OWNER TYPE:	Crown	CONTACT:	Ann Preston-Jones 07917 642388

NORTH SOMERSET (UA)



© Historic England

SITE NAME:	Ashton Court, Long Ashton
DESIGNATION:	Listed Building grade I, RPG grade II*
CONDITION:	Very bad
OCCUPANCY:	Part occupied/part in use
PRIORITY CATEGORY:	C (C)
OWNER TYPE:	Local authority
LIST ENTRY NUMBER:	1129841

Large country house with various elements dating from C15, C17, C18 and C19. House partly used but large part remains derelict and subject to slow but ongoing decay. The house has been the subject of negotiations between owners, Local Planning Authority, Historic England and other interested parties for many years. Historic England grant offered 2011 for project development works including Conservation Management Plan, condition survey and business plan. Majority of work completed by 2013. Historic England in discussions with Bristol City Council in 2017.

Contact: Sarah Ball 0117 975 0666



© Historic England

SITE NAME:	Elms Colliery, Nailsea
DESIGNATION:	Scheduled Monument and Listed Building grade II
CONDITION:	Very bad
OCCUPANCY:	Vacant/not in use
PRIORITY CATEGORY:	A (A)
OWNER TYPE:	Local authority
LIST ENTRY NUMBER:	1004533 and 1320976

Known locally as Middle Engine Pit, this is one of the most complete examples of an early C19 colliery in England, however the surviving structures are in a poor and vulnerable condition. Since 2015 Historic England has been working with the owners and other stakeholders to help improve its condition, and have grant-aided repairs to the boundary wall to make the site safe and secure. As of 2017 conservation proposals are in the process of being developed.

Contact: Alessandra Perrone 0117 975 1345



© Historic England

SITE NAME:	Birnbeck Pier, Weston-Super-Mare
DESIGNATION:	Listed Building grade II*, CA
CONDITION:	Very bad
OCCUPANCY:	Vacant/not in use
PRIORITY CATEGORY:	A (A)
OWNER TYPE:	Commercial company
LIST ENTRY NUMBER:	1129718

Main pier which connects Birnbeck Island to the mainland below the Prince Consort Gardens. The building is dated 1862 opened in 1867. Negotiations ongoing between the Local Planning Authority, owner, Historic England and other interested parties about repair of pier and development of island. Trial repairs grant-aided by Historic England in 2009 to 2010 to help establish likely total repair costs. Storm damage occurred at the close of 2015 to the North Jetty.

Contact: Simon Ramsden 0117 975 0676

PRIORITY CATEGORIES

- A** Immediate risk of further rapid deterioration or loss of fabric; no solution agreed.
- B** Immediate risk of further rapid deterioration or loss of fabric; solution agreed but not yet implemented.
- C** Slow decay; no solution agreed.
- D** Slow decay; solution agreed but not yet implemented.
- E** Under repair or in fair to good repair, but no user identified; or under threat of vacancy with no obvious new user (applicable only to buildings capable of beneficial use).
- F** Repair scheme in progress and (where applicable) end use or user identified; or functionally redundant buildings with new use agreed but not yet implemented.

NOTE
Last year's priority category is shown in brackets (otherwise, New Entry is noted).

ABBREVIATIONS

- CA** Conservation Area
- LB** Listed Building
- LPA** Local Planning Authority
- NP** National Park
- RPG** Registered Park and Garden
- SM** Scheduled Monument
- UA** Unitary Authority
- WHS** World Heritage Site



© Historic England

SITE NAME:	Church of St Michael, Church Road, Dundry
DESIGNATION:	Listed Place of Worship grade I
CONDITION:	Poor
PRIORITY CATEGORY:	D (B)
OWNER TYPE:	Religious organisation
LIST ENTRY NUMBER:	1129078

Church dominated by its tower which is dated 1484. Built in Dundry stone by the Merchant Venturers of Bristol, it is a notable landmark. Consists of nave, north and south aisles, south porch, chancel, south chapel, north vestry, and north organ chamber. Plaster falls have occurred at the east end of the north and south aisles. Nave roof repaired with Listed Places of Worship Roof Repairs Grant in 2016. A Heritage Lottery Fund Grant for Places of Worship offered in 2015 for works to the roof aisles. Project development work underway and repair works due to start in 2017.

Contact: Sarah Ball 0117 975 0666




© Historic England

SITE NAME:	St Mary's Church, Church Lane, Portbury
DESIGNATION:	Listed Place of Worship grade I
CONDITION:	Poor
PRIORITY CATEGORY:	C (C)
OWNER TYPE:	Religious organisation
LIST ENTRY NUMBER:	1311826

C12 parish church, altered and extended early C13 and C14/C15, and restored 1870-5. The stone slate roofs of the chancel, vestry and associated lean-to roofs have come to the end of their life. Water has been getting in causing ceiling plaster falls. A Heritage Lottery Fund Grant for Places of Worship enabled roof repairs to be completed in 2014. However, further problems with the poor state of the sandstone wall especially on the south transept keeps the church at risk. The aisle wall has major structural voids and will be the subject of another Heritage Lottery Fund application in 2017.

Contact: Chris Miners 0117 975 1308



© Historic England

SITE NAME:	Christ Church, Montpelier, Weston-Super-Mare
DESIGNATION:	Listed Place of Worship grade II, CA
CONDITION:	Poor
PRIORITY CATEGORY:	D (D)
OWNER TYPE:	Religious organisation
LIST ENTRY NUMBER:	1137768

The church is said to date from 1855 with a number of extensions and alterations in the late C19. These include the building of the chancel and installation of clerestory windows. The list description refers to an enlargement in 1878 by Hans Price. In 2006 the Spire Centre extension was built on the north side. The high level stonework to the tower and spire is eroding and there is corroding embedded ironwork. Heritage Lottery Fund Grant for Places of Worship offered and project development work underway in 2017. Repairs to spire and tower due to start later in 2017.

Contact: Sarah Ball 0117 975 0666

SITE NAME:	Worlebury Camp: a large multivallate hillfort on Worlebury Hill, Weston-Super-Mare	
DESIGNATION:	Scheduled Monument, part in CA	LIST ENTRY NUMBER: 1011260
CONDITION:	Generally unsatisfactory with major localised problems	TREND: Declining
PRINCIPAL VULNERABILITY:	Forestry	NEW ENTRY?: Yes
OWNER TYPE:	Local authority	CONTACT: Alessandra Perrone 0117 975 1345

SITE NAME:	Clevedon Triangle, Clevedon	
DESIGNATION:	Conservation Area, 4 LBs	NEW ENTRY?: No
CONDITION:	Very bad	TREND: Deteriorating
VULNERABILITY:	Medium	CONTACT: Kate Hudson-McAulay (LPA) 01275 888169

SITE NAME:	Birnbeck, Weston-Super-Mare, Weston-Super-Mare	
DESIGNATION:	Conservation Area, 29 LBs, part in SM	NEW ENTRY?: No
CONDITION:	Very bad	TREND: Deteriorating
VULNERABILITY:	Medium	CONTACT: Kate Hudson-McAulay (LPA) 01275 888169

PRIORITY CATEGORIES

- A** Immediate risk of further rapid deterioration or loss of fabric; no solution agreed.
B Immediate risk of further rapid deterioration or loss of fabric; solution agreed but not yet implemented.
C Slow decay; no solution agreed.

- D** Slow decay; solution agreed but not yet implemented.
E Under repair or in fair to good repair, but no user identified; or under threat of vacancy with no obvious new user (applicable only to buildings capable of beneficial use).

- F** Repair scheme in progress and (where applicable) end use or user identified; or functionally redundant buildings with new use agreed but not yet implemented.

NOTE
 Last year's priority category is shown in brackets (otherwise, New Entry is noted).

ABBREVIATIONS

CA	Conservation Area
LB	Listed Building
LPA	Local Planning Authority
NP	National Park
RPG	Registered Park and Garden
SM	Scheduled Monument
UA	Unitary Authority
WHS	World Heritage Site

SITE NAME:	Boulevard/Montpelier, Weston-Super-Mare		
DESIGNATION:	Conservation Area, 4 LBs	NEW ENTRY?:	No
CONDITION:	Poor	TREND:	Deteriorating
VULNERABILITY:	Medium	CONTACT:	Kate Hudson-McAulay (LPA) 01275 888169

SITE NAME:	Melrose/Grove Park, Weston-Super-Mare, Weston-Super-Mare		
DESIGNATION:	Conservation Area, 20 LBs, RPG grade II, SM	NEW ENTRY?:	No
CONDITION:	Poor	TREND:	Deteriorating
VULNERABILITY:	Medium	CONTACT:	Kate Hudson-McAulay (LPA) 01275 888169

PLYMOUTH, CITY OF (UA)



© Peter Grills

SITE NAME:	Elizabethan House Museum, 32, New Street
DESIGNATION:	Listed Building grade II*, CA
CONDITION:	Poor
OCCUPANCY:	Vacant/not in use
PRIORITY CATEGORY:	A (New entry)
OWNER TYPE:	Local authority
LIST ENTRY NUMBER:	1386279

Early C17 three-storey timber frame and jettied merchant's house with rubble side wall and evidence of former adjoining house, restored in 1926 by AS Parker. Fairly shallow double-depth plan, with rear stair projection. Interior has many original features and it is probably the most complete and unaltered example of a jettied merchant's house in Plymouth. There is water ingress between the gable wall (originally a cross-wall) and the timber structure which has caused deterioration of the timber frame and the interior is now supported by scaffolding.

Contact: Annie Evans 0117 975 1308



© Historic England Archive

SITE NAME:	Mount Batten Tower, Mount Batten Point
DESIGNATION:	Scheduled Monument, LB grade II*
CONDITION:	Fair
OCCUPANCY:	Vacant/not in use
PRIORITY CATEGORY:	F (F)
OWNER TYPE:	Local authority
LIST ENTRY NUMBER:	1017599

Mount Batten includes a C17 artillery tower, Civil War breastwork and World War II remains. It is suffering from lack of maintenance, occasional vandalism, water ingress and lack of a use. In 2015 Historic England grant funded a survey of the tower and vegetation clearance. Repairs and regeneration works were completed in 2017 with funding from Historic England and the Coastal Revival Fund. A new use for the building has been identified, and it is hoped public access will be available shortly.

Contact: Simon Hickman 0117 975 0717



© Historic England

SITE NAME:	Woodland Fort, Crownhill Road, Crownhill
DESIGNATION:	Scheduled Monument
CONDITION:	Very bad
OCCUPANCY:	Part occupied/part in use
PRIORITY CATEGORY:	C (C)
OWNER TYPE:	Local authority
LIST ENTRY NUMBER:	1002615

Palmerston Fort, built between 1863 and 1869. Part of barrack block in use as a social club, but the rest is empty. Remedial repairs have been undertaken and some of the heavy vegetation has recently been cleared. Site is prone to vandalism and rubbish dumping. Historic England has grant-aided repair works in 2016-17 which has cleared part of the ditch and helped to drain the caponier, but considerable further work is still required.

Contact: Annie Evans 0117 975 1308



© Historic England

SITE NAME:	Oddfellows Hall, Ker Street, Devonport
DESIGNATION:	Listed Building grade I, CA
CONDITION:	Poor
OCCUPANCY:	Occupied/in use
PRIORITY CATEGORY:	C (C)
OWNER TYPE:	Private
LIST ENTRY NUMBER:	1322006

Hall built by John Foulston, 1823, in the Egyptian style. Part of a group with the Guildhall and Devonport Column. Egyptian columns flank a central, recessed porch. Currently used as a social club and in poor repair. Historic England grant-aided a feasibility study and emergency repairs to the roof, completed in 2007. The building has been acquired by new owners. Historic England is in touch with the new owners and is expecting to meet them during Summer 2017 to discuss plans for repair.

Contact: Annie Evans 0117 975 1308

PRIORITY CATEGORIES

- A** Immediate risk of further rapid deterioration or loss of fabric; no solution agreed.
- B** Immediate risk of further rapid deterioration or loss of fabric; solution agreed but not yet implemented.
- C** Slow decay; no solution agreed.
- D** Slow decay; solution agreed but not yet implemented.
- E** Under repair or in fair to good repair, but no user identified; or under threat of vacancy with no obvious new user (applicable only to buildings capable of beneficial use).
- F** Repair scheme in progress and (where applicable) end use or user identified; or functionally redundant buildings with new use agreed but not yet implemented.

NOTE
Last year's priority category is shown in brackets (otherwise, New Entry is noted).

ABBREVIATIONS

- CA Conservation Area
- LB Listed Building
- LPA Local Planning Authority
- NP National Park
- RPG Registered Park and Garden
- SM Scheduled Monument
- UA Unitary Authority
- WHS World Heritage Site



© Plymouth City Council

SITE NAME:	Efford Fort and Emplacement, Military Road, Efford
DESIGNATION:	Scheduled Monument
CONDITION:	Very bad
OCCUPANCY:	Part occupied/part in use
PRIORITY CATEGORY:	A (A)
OWNER TYPE:	Mixed, multiple owners
LIST ENTRY NUMBER:	1021135

Palmerston Fort built between 1863 and 1869. Partially occupied, as the parade ground is used for seasonal accommodation whilst buildings are vacant or used for storage. Buildings are suffering from benign neglect with heavy vegetation growth on the ramparts which may lead to water penetration and structural problems. No solution agreed as of 2017.

Contact: Annie Evans 0117 975 1308



© Historic England

SITE NAME:	South Saw Mills, South Yard, HM Naval Base, Plymouth
DESIGNATION:	Listed Building grade II*
CONDITION:	Fair
OCCUPANCY:	Vacant/not in use
PRIORITY CATEGORY:	E (E)
OWNER TYPE:	Government or agency
LIST ENTRY NUMBER:	1388413

Sawmill built between 1856 and 1859. The saw mills ceased to be used as such in 1987 but the ground floor remained in light industrial use and for storage until 1997. An options report was issued in 2010, but the building remains vacant with no identifiable use.

Contact: Simon Hickman 0117 975 0717




© Historic England

SITE NAME:	South Smithery, South Yard, HM Naval Base, Plymouth
DESIGNATION:	Listed Building grade II*
CONDITION:	Very bad
OCCUPANCY:	Vacant/not in use
PRIORITY CATEGORY:	A (A)
OWNER TYPE:	Government or agency
LIST ENTRY NUMBER:	1392692

Dockyard smithery built 1771, modified in the C19 and reconstructed c1897. It remained in use until 1987 when structural faults were discovered. There is continued deterioration of the roof, masonry and interiors. An options report was issued in 2010, but a repair strategy has not yet been put in place. Historic England provided advice in November 2015 in response to a request from the owner to remove the building's roof.

Contact: Simon Hickman 0117 975 0717



© Historic England Archive

SITE NAME:	Agaton Fort, Plymouth
DESIGNATION:	Scheduled Monument
CONDITION:	Fair
OCCUPANCY:	Vacant/not in use
PRIORITY CATEGORY:	C (C)
OWNER TYPE:	Government or agency
LIST ENTRY NUMBER:	1002613

One of the ring of C19 land forts built to defend Plymouth. Overlooks River Tamar. Irregular pentagonal plan, with deep ditch on four sides protected by caponiers and a counterscarp gallery. Internally the officer's quarters, cookhouse and barracks, seven of twenty open gun positions, one Haxo casement, five expense magazines and two of previous six mortar batteries survive. Ceased military use in 1958 but was used as Heavy Goods Vehicle testing centre (partly in a modern building) until 2015. Vacancy is concerning and there are significant problems with dry rot and vegetation management.

Contact: Annie Evans 0117 975 1308



© Historic England

SITE NAME:	Amphitheatre in grounds of Saltram House, Merafield Road, Plympton
DESIGNATION:	Listed Building grade II*, RPG grade II*
CONDITION:	Poor
OCCUPANCY:	N/A
PRIORITY CATEGORY:	C (C)
OWNER TYPE:	Charity (heritage)
LIST ENTRY NUMBER:	1386231

Late C18 screen wall fronting rock-cut grottoes overlooking the River Plym. Surrounding rock faces have become unstable and are subject to collapse. A condition survey of the structure has recently been undertaken, and the owners are in the process of updating their conservation management plan for the Saltram Estate. However, no physical repair works have yet been undertaken.

Contact: Annie Evans 0117 975 1308

PRIORITY CATEGORIES

- A** Immediate risk of further rapid deterioration or loss of fabric; no solution agreed.
- B** Immediate risk of further rapid deterioration or loss of fabric; solution agreed but not yet implemented.
- C** Slow decay; no solution agreed.
- D** Slow decay; solution agreed but not yet implemented.
- E** Under repair or in fair to good repair, but no user identified; or under threat of vacancy with no obvious new user (applicable only to buildings capable of beneficial use).
- F** Repair scheme in progress and (where applicable) end use or user identified; or functionally redundant buildings with new use agreed but not yet implemented.

NOTE
Last year's priority category is shown in brackets (otherwise, New Entry is noted).

ABBREVIATIONS

- CA** Conservation Area
- LB** Listed Building
- LPA** Local Planning Authority
- NP** National Park
- RPG** Registered Park and Garden
- SM** Scheduled Monument
- UA** Unitary Authority
- WHS** World Heritage Site



© Historic England

SITE NAME:	The coastal fortifications of Drake's Island, Plymouth
DESIGNATION:	Scheduled Monument, 4 LBs
CONDITION:	Poor
OCCUPANCY:	Vacant/not in use
PRIORITY CATEGORY:	D (D)
OWNER TYPE:	Mixed, multiple owners
LIST ENTRY NUMBER:	1010910

The island incorporates numerous defences/military monuments from 1549 to C20. It was held for Parliament during the Civil War and used for defence purposes until 1958. All buildings and structures are in a derelict condition. A planning application for conversion to hotel use was made in 2015 which was supported in principle by Historic England, but planning permission was subsequently refused due to concerns about wildlife habitat.

Contact: Simon Hickman 0117 975 0717



© Historic England

SITE NAME:	Old Cooperage, Royal William Yard, Plymouth
DESIGNATION:	Listed Building grade I, CA
CONDITION:	Poor
OCCUPANCY:	Vacant/not in use
PRIORITY CATEGORY:	A (A)
OWNER TYPE:	Local authority
LIST ENTRY NUMBER:	1378536

The Cooperage was built c1826 to 1832 for the Victualling Board, and forms part of the Royal William Yard. Whilst the majority of the Yard has been successfully developed, with a combination of public and private finance, a sustainable future for the whole of the Cooperage has yet to be secured. Part of the building has been successfully converted into artists' studios; Historic England grant-aided the stone conservation works. The condition of the rest of the building is very bad and potential uses need to be found. Historic England is in dialogue with the leaseholder, Urban Splash.

Contact: Sarah Ball 0117 975 0666



© Historic England

SITE NAME:	Boringdon Arch, Plymbridge Road, Plymouth
DESIGNATION:	Listed Building grade II* and Scheduled Monument
CONDITION:	Poor
OCCUPANCY:	N/A
PRIORITY CATEGORY:	C (C)
OWNER TYPE:	Private, multiple owners
LIST ENTRY NUMBER:	1386330 and 1020565

Designed by Robert Adam and built in 1783, it is believed the arch was built as a triumphal arch and eye-catcher to be viewed from Saltram House. The arch was advertised for sale in 2014, which included approximately two acres of associated woodland. There has been no further interest in the arch and as of 2017 it is unclear if the arch was successfully sold.

Contact: Simon Hickman 0117 975 0717



© Historic England

SITE NAME:	Melville Building, Royal William Yard, Plymouth
DESIGNATION:	Listed Building grade I, CA
CONDITION:	Poor
OCCUPANCY:	Part occupied/part in use
PRIORITY CATEGORY:	D (D)
OWNER TYPE:	Local authority
LIST ENTRY NUMBER:	1378531

The Melville building was constructed c1826 to 1932 as stores and offices for the Victualling Board to the design of Sir John Rennie Jnr, and forms part of the impressive Royal William Yard. Whilst the majority of the Yard has been successfully developed, with a combination of public and private finance, a sustainable future for the whole of Melville has yet to be implemented. Planning permission was granted in 2014 for the repair of Melville and conversion of most of the building for use as a hotel but work has not yet started.

Contact: Sarah Ball 0117 975 0666



© Historic England Archive

SITE NAME:	Academy Theatre and Great Western Hotel (Palace Theatre), Union Street, Stonehouse, Plymouth
DESIGNATION:	Listed Building grade II*, CA
CONDITION:	Very bad
OCCUPANCY:	Vacant/not in use
PRIORITY CATEGORY:	A (A)
OWNER TYPE:	Private
LIST ENTRY NUMBER:	1386483

Former variety theatre and hotel, built 1898. A significant building in an area where major regeneration is underway. Historic England has offered grant aid in the past, which was not taken up. Temporary repairs were undertaken in 2013 and 2015 to make the theatre weather tight. Further temporary weatherproofing has been put in place in the last two years but a full condition report and a detailed scheme of repairs are still required. The trust, which in 2016 had aimed to repair and put it back into use, has now folded and the future again looks uncertain.

Contact: Annie Evans 0117 975 1308

PRIORITY CATEGORIES

- A** Immediate risk of further rapid deterioration or loss of fabric; no solution agreed.
- B** Immediate risk of further rapid deterioration or loss of fabric; solution agreed but not yet implemented.
- C** Slow decay; no solution agreed.
- D** Slow decay; solution agreed but not yet implemented.
- E** Under repair or in fair to good repair, but no user identified; or under threat of vacancy with no obvious new user (applicable only to buildings capable of beneficial use).
- F** Repair scheme in progress and (where applicable) end use or user identified; or functionally redundant buildings with new use agreed but not yet implemented.

NOTE
Last year's priority category is shown in brackets (otherwise, New Entry is noted).

ABBREVIATIONS

CA	Conservation Area
LB	Listed Building
LPA	Local Planning Authority
NP	National Park
RPG	Registered Park and Garden
SM	Scheduled Monument
UA	Unitary Authority
WHS	World Heritage Site



© Historic England

SITE NAME:	Church of St Mary and All Saints, Church Road, Plymouth
DESIGNATION:	Listed Place of Worship grade II*
CONDITION:	Poor
PRIORITY CATEGORY:	D (D)
OWNER TYPE:	Religious organisation
LIST ENTRY NUMBER:	1330541

Roof coverings, particularly the nave and inner slopes of north and south aisle, are desperately in need of renewal. Slates to these areas have previously been covered with bitumen-coated hessian and will not be reusable for repairs. Valley gutter also needs renewing. Interior suffers from condensation and poor ventilation. Gullies need clearing out. Downpipe to tower leaking or blocked. Some ivy growth to masonry. Buttresses need repointing. Excessive tree growth near north wall. A bid to the last round of Listed Places of Worship Roof Repair Grants was unsuccessful.

Contact: Annie Evans 0117 975 1308

SITE NAME:	Austin Fort and section of military road	LIST ENTRY NUMBER:	1021380
DESIGNATION:	Scheduled Monument	TREND:	Stable
CONDITION:	Generally satisfactory but with significant localised problems	NEW ENTRY?:	No
PRINCIPAL VULNERABILITY:	Scrub/tree growth	CONTACT:	Annie Evans 0117 975 1308
OWNER TYPE:	Local authority		

SITE NAME:	Egg Buckland Keep	LIST ENTRY NUMBER:	1020543
DESIGNATION:	Scheduled Monument, LB grade II*	TREND:	Unknown
CONDITION:	Generally satisfactory but with significant localised problems	NEW ENTRY?:	No
PRINCIPAL VULNERABILITY:	Development requiring planning permission	CONTACT:	Daniel Bashford 07824 103102
OWNER TYPE:	Private		

SITE NAME:	Fort Stamford	LIST ENTRY NUMBER:	1002544
DESIGNATION:	Scheduled Monument	TREND:	Declining
CONDITION:	Generally unsatisfactory with major localised problems	NEW ENTRY?:	No
PRINCIPAL VULNERABILITY:	Permitted development	CONTACT:	Daniel Ratcliffe
OWNER TYPE:	Private		

SITE NAME:	Knowle Battery	LIST ENTRY NUMBER:	1002614
DESIGNATION:	Scheduled Monument	TREND:	Improving
CONDITION:	Generally satisfactory but with minor localised problems	NEW ENTRY?:	No
PRINCIPAL VULNERABILITY:	Rain entry	CONTACT:	Annie Evans 0117 975 1308
OWNER TYPE:	Local authority		

SITE NAME:	Laira Battery	LIST ENTRY NUMBER:	1021134
DESIGNATION:	Scheduled Monument	TREND:	Improving
CONDITION:	Generally satisfactory but with significant localised problems	NEW ENTRY?:	No
PRINCIPAL VULNERABILITY:	Deterioration - in need of management	CONTACT:	Daniel Bashford 07824 103102
OWNER TYPE:	Private, multiple owners		

SITE NAME:	Laira Emplacement, immediately south west of Laira Battery	LIST ENTRY NUMBER:	1020686
DESIGNATION:	Scheduled Monument	TREND:	Declining
CONDITION:	Generally unsatisfactory with major localised problems	NEW ENTRY?:	No
PRINCIPAL VULNERABILITY:	Development requiring planning permission	CONTACT:	Daniel Bashford 07824 103102
OWNER TYPE:	Private		

PRIORITY CATEGORIES

- A** Immediate risk of further rapid deterioration or loss of fabric; no solution agreed.
B Immediate risk of further rapid deterioration or loss of fabric; solution agreed but not yet implemented.
C Slow decay; no solution agreed.

- D** Slow decay; solution agreed but not yet implemented.
E Under repair or in fair to good repair, but no user identified; or under threat of vacancy with no obvious new user (applicable only to buildings capable of beneficial use).

- F** Repair scheme in progress and (where applicable) end use or user identified; or functionally redundant buildings with new use agreed but not yet implemented.

NOTE
 Last year's priority category is shown in brackets (otherwise, New Entry is noted).

ABBREVIATIONS

CA	Conservation Area
LB	Listed Building
LPA	Local Planning Authority
NP	National Park
RPG	Registered Park and Garden
SM	Scheduled Monument
UA	Unitary Authority
WHS	World Heritage Site

SITE NAME:	Lee Moor Tramway Bridge		
DESIGNATION:	Scheduled Monument	LIST ENTRY NUMBER:	1002637
CONDITION:	Generally satisfactory but with significant localised problems	TREND:	Stable
PRINCIPAL VULNERABILITY:	Collapse	NEW ENTRY?:	No
OWNER TYPE:	Mixed, multiple owners	CONTACT:	Daniel Bashford 07824 103102
SITE NAME:	Plympton Priory		
DESIGNATION:	Scheduled Monument	LIST ENTRY NUMBER:	1017594
CONDITION:	Extensive significant problems	TREND:	Declining
PRINCIPAL VULNERABILITY:	Development requiring planning permission	NEW ENTRY?:	No
OWNER TYPE:	Mixed, multiple owners	CONTACT:	Daniel Bashford 07824 103102
SITE NAME:	Mount Batten: C17 artillery tower, Civil War breastwork, and World War II remains		
DESIGNATION:	Scheduled Monument, LB grade II*	LIST ENTRY NUMBER:	1017599
CONDITION:	Generally unsatisfactory with major localised problems	TREND:	Declining
PRINCIPAL VULNERABILITY:	Scrub/tree growth	NEW ENTRY?:	No
OWNER TYPE:	Local authority	CONTACT:	Simon Hickman 0117 975 0717
SITE NAME:	Stonehouse Manor wall		
DESIGNATION:	Scheduled Monument, part in CA	LIST ENTRY NUMBER:	1003850
CONDITION:	Generally unsatisfactory with major localised problems	TREND:	Declining
PRINCIPAL VULNERABILITY:	Collapse	NEW ENTRY?:	No
OWNER TYPE:	Local authority	CONTACT:	Daniel Bashford 07824 103102
SITE NAME:	Woodland Fort		
DESIGNATION:	Scheduled Monument	LIST ENTRY NUMBER:	1002615
CONDITION:	Generally unsatisfactory with major localised problems	TREND:	Stable
PRINCIPAL VULNERABILITY:	Deterioration - in need of management	NEW ENTRY?:	No
OWNER TYPE:	Local authority	CONTACT:	Annie Evans 0117 975 1308
SITE NAME:	Efford Fort and Efford Emplacement, Military Road, Efford		
DESIGNATION:	Scheduled Monument	LIST ENTRY NUMBER:	1021135
CONDITION:	Generally satisfactory but with significant localised problems	TREND:	Declining
PRINCIPAL VULNERABILITY:	Deterioration - in need of management	NEW ENTRY?:	No
OWNER TYPE:	Charity (non-heritage)	CONTACT:	Annie Evans 0117 975 1308
SITE NAME:	The coastal fortifications of Drake's Island		
DESIGNATION:	Scheduled Monument, 4 LBs	LIST ENTRY NUMBER:	1010910
CONDITION:	Generally satisfactory but with significant localised problems	TREND:	Declining
PRINCIPAL VULNERABILITY:	Development requiring planning permission	NEW ENTRY?:	No
OWNER TYPE:	Mixed, multiple owners	CONTACT:	Simon Hickman 0117 975 0717

PRIORITY CATEGORIES

- A** Immediate risk of further rapid deterioration or loss of fabric; no solution agreed.
- B** Immediate risk of further rapid deterioration or loss of fabric; solution agreed but not yet implemented.
- C** Slow decay; no solution agreed.
- D** Slow decay; solution agreed but not yet implemented.
- E** Under repair or in fair to good repair, but no user identified; or under threat of vacancy with no obvious new user (applicable only to buildings capable of beneficial use).
- F** Repair scheme in progress and (where applicable) end use or user identified; or functionally redundant buildings with new use agreed but not yet implemented.

NOTE
Last year's priority category is shown in brackets (otherwise, New Entry is noted).

ABBREVIATIONS

CA	Conservation Area
LB	Listed Building
LPA	Local Planning Authority
NP	National Park
RPG	Registered Park and Garden
SM	Scheduled Monument
UA	Unitary Authority
WHS	World Heritage Site

POOLE (UA)



© Borough of Poole Council

SITE NAME:	Church of St Dunstan (formerly St Osmund), Bournemouth Road, Poole
DESIGNATION:	Listed Place of Worship grade II*
CONDITION:	Poor
PRIORITY CATEGORY:	C (C)
OWNER TYPE:	Religious organisation
LIST ENTRY NUMBER:	1273602

The former parish church is now used for worship by a Greek Orthodox congregation. It was constructed largely of red brick in 1904 by GAB Livesay in the free Byzantine style. It was completed by ES Prior in partnership with Arthur Grove between 1913 and 1914 and the dome partially rebuilt in 1922-4 by Sidney Tugwell. Suffering extensively from the failure of guttering, drainage and roof maintenance, there has been a substantial impact on the internal decoration and integrity of the brick work. Heritage Lottery Fund Grant for Places of Worship offered and project development underway in 2017.

Contact: Sarah Ball 0117 975 0666

SITE NAME:	Round barrow cemetery on Barrow Hill 150 metres south west of Brookvale Farm		
DESIGNATION:	Scheduled Monument	LIST ENTRY NUMBER:	1018029
CONDITION:	Generally unsatisfactory with major localised problems	TREND:	Declining
PRINCIPAL VULNERABILITY:	Deterioration - in need of management	NEW ENTRY?:	No
OWNER TYPE:	Mixed, multiple owners	CONTACT:	Katy Hoskyn 0117 975 1311

SITE NAME:	Town Centre, Town Centre, Poole		
DESIGNATION:	Conservation Area, 19 LBs, 2 SMs	NEW ENTRY?:	No
CONDITION:	Very bad	TREND:	Improving
VULNERABILITY:	Medium	CONTACT:	Nick Perrins (LPA) 01202 633328

SOMERSET

EXMOOR (NP)

SITE NAME:	Barlinch Priory, Brompton Regis, West Somerset		
DESIGNATION:	Scheduled Monument	LIST ENTRY NUMBER:	1006213
CONDITION:	Generally satisfactory but with significant localised problems	TREND:	Declining
PRINCIPAL VULNERABILITY:	Collapse	NEW ENTRY?:	No
OWNER TYPE:	Mixed, multiple owners	CONTACT:	Charlotte Russell 01271 831505

SITE NAME:	Bury Castle, Brompton Regis, West Somerset		
DESIGNATION:	Scheduled Monument	LIST ENTRY NUMBER:	1006170
CONDITION:	Generally satisfactory but with significant localised problems	TREND:	Declining
PRINCIPAL VULNERABILITY:	Bracken	NEW ENTRY?:	No
OWNER TYPE:	Private	CONTACT:	Charlotte Russell 01271 831505

SITE NAME:	Bat's Castle: a small multivallate hillfort and associated outwork, Carhampton, West Somerset		
DESIGNATION:	Scheduled Monument, RPG grade II*	LIST ENTRY NUMBER:	1007667
CONDITION:	Generally unsatisfactory with major localised problems	TREND:	Declining
PRINCIPAL VULNERABILITY:	Bracken	NEW ENTRY?:	No
OWNER TYPE:	Crown	CONTACT:	Charlotte Russell 01271 831505

PRIORITY CATEGORIES

- A** Immediate risk of further rapid deterioration or loss of fabric; no solution agreed.
- B** Immediate risk of further rapid deterioration or loss of fabric; solution agreed but not yet implemented.
- C** Slow decay; no solution agreed.
- D** Slow decay; solution agreed but not yet implemented.
- E** Under repair or in fair to good repair, but no user identified; or under threat of vacancy with no obvious new user (applicable only to buildings capable of beneficial use).
- F** Repair scheme in progress and (where applicable) end use or user identified; or functionally redundant buildings with new use agreed but not yet implemented.

NOTE
Last year's priority category is shown in brackets (otherwise, New Entry is noted).

ABBREVIATIONS

CA	Conservation Area
LB	Listed Building
LPA	Local Planning Authority
NP	National Park
RPG	Registered Park and Garden
SM	Scheduled Monument
UA	Unitary Authority
WHS	World Heritage Site

SITE NAME:	Later prehistoric defended enclosure, Long Wood, Carhampton, West Somerset		
DESIGNATION:	Scheduled Monument	LIST ENTRY NUMBER:	1008255
CONDITION:	Extensive significant problems	TREND:	Declining
PRINCIPAL VULNERABILITY:	Scrub/tree growth	NEW ENTRY?:	No
OWNER TYPE:	Government or agency	CONTACT:	Charlotte Russell 01271 831505

SITE NAME:	Mounsey Castle, Dulverton, West Somerset		
DESIGNATION:	Scheduled Monument	LIST ENTRY NUMBER:	1021357
CONDITION:	Generally unsatisfactory with major localised problems	TREND:	Declining
PRINCIPAL VULNERABILITY:	Bracken	NEW ENTRY?:	No
OWNER TYPE:	Private	CONTACT:	Charlotte Russell 01271 831505

SITE NAME:	Black Ball Camp: a later prehistoric defended settlement on Gallox Hill, Dunster, West Somerset		
DESIGNATION:	Scheduled Monument, RPG grade II*	LIST ENTRY NUMBER:	1007668
CONDITION:	Extensive significant problems	TREND:	Declining
PRINCIPAL VULNERABILITY:	Bracken	NEW ENTRY?:	No
OWNER TYPE:	Crown	CONTACT:	Charlotte Russell 01271 831505

SITE NAME:	Hillfort on Grabbist Hill, 275 metres south west of St Leonard's Well, Dunster, West Somerset		
DESIGNATION:	Scheduled Monument	LIST ENTRY NUMBER:	1021060
CONDITION:	Extensive significant problems	TREND:	Declining
PRINCIPAL VULNERABILITY:	Bracken	NEW ENTRY?:	No
OWNER TYPE:	Charity (heritage)	CONTACT:	Charlotte Russell 01271 831505

SITE NAME:	St Leonard's Well, Dunster, West Somerset		
DESIGNATION:	Scheduled Monument, LB grade II	LIST ENTRY NUMBER:	1021154
CONDITION:	Generally satisfactory but with significant localised problems	TREND:	Declining
PRINCIPAL VULNERABILITY:	Plant growth	NEW ENTRY?:	No
OWNER TYPE:	Crown	CONTACT:	Charlotte Russell 01271 831505

SITE NAME:	Almsworthy Common: a stone alignment 560 metres south west of Chetsford Bridge, Exford, West Somerset		
DESIGNATION:	Scheduled Monument	LIST ENTRY NUMBER:	1015017
CONDITION:	Generally satisfactory but with minor localised problems	TREND:	Declining
PRINCIPAL VULNERABILITY:	Stock erosion - localised/limited	NEW ENTRY?:	No
OWNER TYPE:	Charity (heritage)	CONTACT:	Charlotte Russell 01271 831505

SITE NAME:	Chains Valley stone alignment 400 metres north west of Exe Head, Exmoor, West Somerset		
DESIGNATION:	Scheduled Monument	LIST ENTRY NUMBER:	1014278
CONDITION:	Extensive significant problems	TREND:	Declining
PRINCIPAL VULNERABILITY:	Plant growth - General	NEW ENTRY?:	No
OWNER TYPE:	Local authority	CONTACT:	Charlotte Russell 01271 831505

PRIORITY CATEGORIES

- A** Immediate risk of further rapid deterioration or loss of fabric; no solution agreed.
B Immediate risk of further rapid deterioration or loss of fabric; solution agreed but not yet implemented.
C Slow decay; no solution agreed.

- D** Slow decay; solution agreed but not yet implemented.
E Under repair or in fair to good repair, but no user identified; or under threat of vacancy with no obvious new user (applicable only to buildings capable of beneficial use).

- F** Repair scheme in progress and (where applicable) end use or user identified; or functionally redundant buildings with new use agreed but not yet implemented.

NOTE
 Last year's priority category is shown in brackets (otherwise, New Entry is noted).

ABBREVIATIONS

CA	Conservation Area
LB	Listed Building
LPA	Local Planning Authority
NP	National Park
RPG	Registered Park and Garden
SM	Scheduled Monument
UA	Unitary Authority
WHS	World Heritage Site

SITE NAME:	Cow Castle, Exmoor, West Somerset		
DESIGNATION:	Scheduled Monument	LIST ENTRY NUMBER:	1002955
CONDITION:	Generally satisfactory but with significant localised problems	TREND:	Stable
PRINCIPAL VULNERABILITY:	Bracken	NEW ENTRY?:	No
OWNER TYPE:	Private	CONTACT:	Charlotte Russell 01271 831505
SITE NAME:	Kittuck stone setting and cairn, 200 metres south west of Three Combes Foot, Exmoor, West Somerset		
DESIGNATION:	Scheduled Monument	LIST ENTRY NUMBER:	1014284
CONDITION:	Extensive significant problems	TREND:	Declining
PRINCIPAL VULNERABILITY:	Vehicle damage/erosion - extensive	NEW ENTRY?:	No
OWNER TYPE:	Local authority	CONTACT:	Charlotte Russell 01271 831505
SITE NAME:	Sweetworthy deserted medieval settlement, Luccombe, West Somerset		
DESIGNATION:	Scheduled Monument	LIST ENTRY NUMBER:	1008469
CONDITION:	Generally unsatisfactory with major localised problems	TREND:	Declining
PRINCIPAL VULNERABILITY:	Bracken	NEW ENTRY?:	No
OWNER TYPE:	Charity (heritage)	CONTACT:	Charlotte Russell 01271 831505
SITE NAME:	Bowl barrow 610 metres ESE of the fire tower on Monkham Hill, Luxborough, West Somerset		
DESIGNATION:	Scheduled Monument	LIST ENTRY NUMBER:	1021227
CONDITION:	Generally unsatisfactory with major localised problems	TREND:	Improving
PRINCIPAL VULNERABILITY:	Bracken	NEW ENTRY?:	No
OWNER TYPE:	Government or agency	CONTACT:	Charlotte Russell 01271 831505
SITE NAME:	Bowl barrow 780 metres ESE of the fire tower on Monkham Hill, Luxborough, West Somerset		
DESIGNATION:	Scheduled Monument	LIST ENTRY NUMBER:	1021231
CONDITION:	Extensive significant problems	TREND:	Improving
PRINCIPAL VULNERABILITY:	Bracken	NEW ENTRY?:	No
OWNER TYPE:	Government or agency	CONTACT:	Charlotte Russell 01271 831505
SITE NAME:	Berry Castle, Iron Age enclosure in Berry Castle Wood, Porlock / Luccombe, West Somerset		
DESIGNATION:	Scheduled Monument	LIST ENTRY NUMBER:	1006204
CONDITION:	Generally unsatisfactory with major localised problems	TREND:	Declining
PRINCIPAL VULNERABILITY:	Bracken	NEW ENTRY?:	No
OWNER TYPE:	Local authority	CONTACT:	Charlotte Russell 01271 831505
SITE NAME:	Allerford packhorse bridge, immediately north of Cross Lane Farm, Selworthy, West Somerset		
DESIGNATION:	Scheduled Monument, CA	LIST ENTRY NUMBER:	1020776
CONDITION:	Generally satisfactory but with significant localised problems	TREND:	Declining
PRINCIPAL VULNERABILITY:	Deterioration - in need of management	NEW ENTRY?:	No
OWNER TYPE:	Mixed, multiple owners	CONTACT:	Charlotte Russell 01271 831505

PRIORITY CATEGORIES

- A** Immediate risk of further rapid deterioration or loss of fabric; no solution agreed.
B Immediate risk of further rapid deterioration or loss of fabric; solution agreed but not yet implemented.
C Slow decay; no solution agreed.

- D** Slow decay; solution agreed but not yet implemented.
E Under repair or in fair to good repair, but no user identified; or under threat of vacancy with no obvious new user (applicable only to buildings capable of beneficial use).

- F** Repair scheme in progress and (where applicable) end use or user identified; or functionally redundant buildings with new use agreed but not yet implemented.

NOTE
 Last year's priority category is shown in brackets (otherwise, New Entry is noted).

ABBREVIATIONS

CA	Conservation Area
LB	Listed Building
LPA	Local Planning Authority
NP	National Park
RPG	Registered Park and Garden
SM	Scheduled Monument
UA	Unitary Authority
WHS	World Heritage Site

SITE NAME:	Bury Castle, an Iron Age defended settlement, Selworthy, West Somerset		
DESIGNATION:	Scheduled Monument	LIST ENTRY NUMBER:	1008808
CONDITION:	Generally unsatisfactory with major localised problems	TREND:	Declining
PRINCIPAL VULNERABILITY:	Scrub/tree growth	NEW ENTRY?:	No
OWNER TYPE:	Charity (heritage)	CONTACT:	Charlotte Russell 01271 831505

SITE NAME:	Earthwork enclosure on Rodhuish Common, 300 metres west of Moor Barn, Withycombe, West Somerset		
DESIGNATION:	Scheduled Monument	LIST ENTRY NUMBER:	1021122
CONDITION:	Generally unsatisfactory with major localised problems	TREND:	Declining
PRINCIPAL VULNERABILITY:	Bracken	NEW ENTRY?:	No
OWNER TYPE:	Crown	CONTACT:	Charlotte Russell 01271 831505

SITE NAME:	Brewer's Castle, Withypool and Hawkridge, West Somerset		
DESIGNATION:	Scheduled Monument	LIST ENTRY NUMBER:	1021358
CONDITION:	Generally unsatisfactory with major localised problems	TREND:	Declining
PRINCIPAL VULNERABILITY:	Scrub/tree growth	NEW ENTRY?:	No
OWNER TYPE:	Private	CONTACT:	Charlotte Russell 01271 831505

SITE NAME:	Brightworthy Barrows on Withypool Common, Withypool and Hawkridge, West Somerset		
DESIGNATION:	Scheduled Monument	LIST ENTRY NUMBER:	1021264
CONDITION:	Generally unsatisfactory with major localised problems	TREND:	Declining
PRINCIPAL VULNERABILITY:	Visitor erosion - extensive	NEW ENTRY?:	No
OWNER TYPE:	Private	CONTACT:	Charlotte Russell 01271 831505

SITE NAME:	Stone circle on Withypool Hill 670 metres ESE of Portford Bridge, Withypool and Hawkridge, West Somerset		
DESIGNATION:	Scheduled Monument	LIST ENTRY NUMBER:	1021261
CONDITION:	Generally satisfactory but with significant localised problems	TREND:	Improving
PRINCIPAL VULNERABILITY:	Visitor erosion - extensive	NEW ENTRY?:	No
OWNER TYPE:	Private	CONTACT:	Charlotte Russell 01271 831505

MENDIP



© Historic England

SITE NAME:	Kilmersdon Lodges, Kilmersdon	<p>Pair of lodges, gate piers and gates, associated with Ammerdown House, built from 1788 to 1794, situated on the edge of late C18 to early C19 park. The lodges were ruinous when listed in the 1960s and their potential for reuse is limited by their size. A feasibility study has been undertaken but the scale of the project indicated was prohibitive. A schedule of work to stabilise the structures has been undertaken; a programme of monitoring is being carried out by the owners.</p> <p>Contact: Eve Van Der Steen 01179750685</p>
DESIGNATION:	Listed Building grade II*, RPG grade II*	
CONDITION:	Poor	
OCCUPANCY:	Vacant/not in use	
PRIORITY CATEGORY:	E (E)	
OWNER TYPE:	Private	
LIST ENTRY NUMBER:	1307411	

PRIORITY CATEGORIES

- A** Immediate risk of further rapid deterioration or loss of fabric; no solution agreed.
- B** Immediate risk of further rapid deterioration or loss of fabric; solution agreed but not yet implemented.
- C** Slow decay; no solution agreed.
- D** Slow decay; solution agreed but not yet implemented.
- E** Under repair or in fair to good repair, but no user identified; or under threat of vacancy with no obvious new user (applicable only to buildings capable of beneficial use).
- F** Repair scheme in progress and (where applicable) end use or user identified; or functionally redundant buildings with new use agreed but not yet implemented.

NOTE
Last year's priority category is shown in brackets (otherwise, New Entry is noted).

ABBREVIATIONS

CA	Conservation Area
LB	Listed Building
LPA	Local Planning Authority
NP	National Park
RPG	Registered Park and Garden
SM	Scheduled Monument
UA	Unitary Authority
WHS	World Heritage Site



© Historic England

SITE NAME:	Former Anglo-Bavarian Brewery, Commercial Road, Shepton Mallet
DESIGNATION:	Listed Building grade II*, CA
CONDITION:	Poor
OCCUPANCY:	Part occupied/part in use
PRIORITY CATEGORY:	A (A)
OWNER TYPE:	Commercial company
LIST ENTRY NUMBER:	1296561

Brewery, now warehouses, built in 1864. Whilst partly occupied at ground floor level, most of the building has been vacant for many years. A feasibility study has been undertaken which has identified a substantial conservation deficit. A partial collapse has now been repaired.

Contact: Jacqueline Martinez 0117 975 2232



© Mendip District Council

SITE NAME:	Outbuilding about 30 metres west of Higher Southtown Farm, Southtown Lane, West Pennard
DESIGNATION:	Listed Building grade II*
CONDITION:	Poor
OCCUPANCY:	Vacant/not in use
PRIORITY CATEGORY:	C (C)
OWNER TYPE:	Private
LIST ENTRY NUMBER:	1175928

Early C17 timber-framed brewhouse later utilised as a cottage, now part calf shed/hay store. In poor condition due to lack of maintenance and beneficial use for many years. Emergency clearance and stabilisation works to the building have been undertaken by Mendip District Council. Discussions underway with Historic England regarding the building's full repair.

Contact: Sarah Ball 0117 975 0666



© Historic England

SITE NAME:	Gatehouse to west of Manor Farmhouse, Whatley
DESIGNATION:	Listed Building grade I
CONDITION:	Poor
OCCUPANCY:	Vacant/not in use
PRIORITY CATEGORY:	C (C)
OWNER TYPE:	Private
LIST ENTRY NUMBER:	1175158

Gatehouse, c1500 built from random local limestone rubble with a plain tile roof. Two storeys, all window openings blocked apart from left side of ground floor. The arched entry is slightly left of centre and there is a Tudor arch doorway within the passage. Rear has stone steps to first floor doorway on the left side. The building is showing signs of structural movement to the south gable and significant deflection to the roof. Some areas of stone work are very weak, particularly around the small door under the arch. The vegetation to the east side needs to be removed.

Contact: Sarah Ball 0117 975 0666



© Historic England

SITE NAME:	Baptist Chapel, Frome Road, Beckington
DESIGNATION:	Listed Place of Worship grade II, CA
CONDITION:	Poor
PRIORITY CATEGORY:	C (C)
OWNER TYPE:	Religious organisation
LIST ENTRY NUMBER:	1296104

Chapel dated 1786 now converted to community use as a pre-school as well as a place of worship. Random rubble, with plain corner pilasters, pilasters between each bay and a central pediment with balustraded parapet to each side. Roof aging and some slate slippage. Stone balustraded parapet needs repair work. Some broken panes of glass.

Contact: Annie Evans 0117 975 1308



© Historic England

SITE NAME:	Church of the Holy Trinity, Binegar
DESIGNATION:	Listed Place of Worship grade II*
CONDITION:	Poor
PRIORITY CATEGORY:	C (C)
OWNER TYPE:	Religious organisation
LIST ENTRY NUMBER:	1058641

Parish church rebuilt in the C15 with the tower dating from 1858. The building is generally very well maintained but the slated roofs require complete recovering and new ceilings. The roofs are covered in asbestos cement slates with fibreboard ceilings below. The slates require annual attention to deal with leaks, which have significantly disfigured the ceilings. The floors also need work, due to rotten joists.

Contact: Annie Evans 0117 975 1308

PRIORITY CATEGORIES

- A** Immediate risk of further rapid deterioration or loss of fabric; no solution agreed.
- B** Immediate risk of further rapid deterioration or loss of fabric; solution agreed but not yet implemented.
- C** Slow decay; no solution agreed.
- D** Slow decay; solution agreed but not yet implemented.
- E** Under repair or in fair to good repair, but no user identified; or under threat of vacancy with no obvious new user (applicable only to buildings capable of beneficial use).
- F** Repair scheme in progress and (where applicable) end use or user identified; or functionally redundant buildings with new use agreed but not yet implemented.

NOTE
Last year's priority category is shown in brackets (otherwise, New Entry is noted).

ABBREVIATIONS

- CA** Conservation Area
- LB** Listed Building
- LPA** Local Planning Authority
- NP** National Park
- RPG** Registered Park and Garden
- SM** Scheduled Monument
- UA** Unitary Authority
- WHS** World Heritage Site



© Historic England

SITE NAME:	Church of St John the Baptist, Church Lane, Chilcompton
DESIGNATION:	Listed Place of Worship grade II*
CONDITION:	Poor
PRIORITY CATEGORY:	D (D)
OWNER TYPE:	Religious organisation
LIST ENTRY NUMBER:	1345096

Parish church dating from the C15 much rebuilt in the C19. The nave north parapet has been secured, and there was a significant problem in the eastward parts of the building which had severe frost damage to limestone copings and string courses and further problems with poor walling stone and pointing. Some very significant boundary wall repairs are required. Interior decorations have been damaged by water ingress, now largely under control. A Listed Places of Worship Roof Repairs Grant awarded in 2015 has enabled most work to be completed.

Contact: Annie Evans 0117 975 1308



© Historic England

SITE NAME:	Church of St Mary the Virgin, Church Street, Croscombe
DESIGNATION:	Listed Place of Worship grade I, CA
CONDITION:	Poor
PRIORITY CATEGORY:	D (New entry)
OWNER TYPE:	Religious organisation
LIST ENTRY NUMBER:	1174682

Very fine parish church dating mainly from C15 and C16, with C19 restoration. South aisle and nave roofs are leaking. Parapet gutters require redesign. Heritage Lottery Fund Grant for Places of Worship offered and accepted in 2016 for roofing works and the works are underway.

Contact: Sarah Ball 0117 975 0666



© Historic England

SITE NAME:	Church of All Saints, Pound Lane, Downhead
DESIGNATION:	Listed Place of Worship grade II*
CONDITION:	Poor
PRIORITY CATEGORY:	C (C)
OWNER TYPE:	Religious organisation
LIST ENTRY NUMBER:	1174065

Parish church with a perpendicular tower from the C14. Nave, chancel and south porch from the mid C18, the building also has some C19 restorations. The building is generally well maintained. Water penetration to the tower is now spreading and affecting the nave roof structure.

Contact: Annie Evans 0117 975 1308



© Historic England

SITE NAME:	Christ Church, Christchurch Street West, Frome
DESIGNATION:	Listed Place of Worship grade II*, CA
CONDITION:	Poor
PRIORITY CATEGORY:	C (C)
OWNER TYPE:	Religious organisation
LIST ENTRY NUMBER:	1057853

Built in 1817 to 1818 as an aisled nave, with crenellated east tower. Eastern extension built 1904-1905, the south transept in 1899, and the north transept 1929. Perpendicular style, with traceried openwork parapets, pinnacles and gargoyles over buttresses. The rainwater goods are in poor condition. There is detrimental external secondary glazing and large number of tingles (temporary repairs) on chancel roof.

Contact: Annie Evans 0117 975 1308



© Historic England

SITE NAME:	Church of St Giles, Church Walk, Leigh-on-Mendip
DESIGNATION:	Listed Place of Worship grade I
CONDITION:	Poor
PRIORITY CATEGORY:	C (C)
OWNER TYPE:	Religious organisation
LIST ENTRY NUMBER:	1058345

Medieval parish church dating from c1350, rebuilt c1500. Well maintained. Iron cramps are pushing apart the joints in the parapet but as yet not splitting the stones. A programme of repairs addressing the external walling and parapets as well as repairs to the C18 roof coverings is needed. The chancel roof was repaired with Listed Places of Worship Roof Repairs Grant and in 2017, the congregation applied for a Heritage Lottery Fund Grant for Places of Worship to address the repair of the Nave roof. The congregation is also developing proposals for repairs and reordering.

Contact: Annie Evans 0117 975 1308

PRIORITY CATEGORIES

- A** Immediate risk of further rapid deterioration or loss of fabric; no solution agreed.
- B** Immediate risk of further rapid deterioration or loss of fabric; solution agreed but not yet implemented.
- C** Slow decay; no solution agreed.
- D** Slow decay; solution agreed but not yet implemented.
- E** Under repair or in fair to good repair, but no user identified; or under threat of vacancy with no obvious new user (applicable only to buildings capable of beneficial use).
- F** Repair scheme in progress and (where applicable) end use or user identified; or functionally redundant buildings with new use agreed but not yet implemented.

NOTE
Last year's priority category is shown in brackets (otherwise, New Entry is noted).

ABBREVIATIONS

CA	Conservation Area
LB	Listed Building
LPA	Local Planning Authority
NP	National Park
RPG	Registered Park and Garden
SM	Scheduled Monument
UA	Unitary Authority
WHS	World Heritage Site



© Historic England

SITE NAME:	Church of St Andrew, Mells	Parish church. Predominantly late C15, tower of mid C16, mid C19 restoration. Doubling ashlar; low pitched roofs. Clerestoried nave with north and south aisles, continuing as chapels clasping the chancel and polygonal vestry of 1485. Important fixtures, fittings and furnishings. The church is generally very well maintained but the roofing materials are coming to the end of their lives. The poor condition classification therefore relates to the roof only.
DESIGNATION:	Listed Place of Worship grade I, CA	
CONDITION:	Poor	
PRIORITY CATEGORY:	D (D)	
OWNER TYPE:	Religious organisation	
LIST ENTRY NUMBER:	1295876	
		Contact: Annie Evans 0117 975 1308



© Historic England

SITE NAME:	Church of St Matthew, High Street, Wookey	Parish church, dated predominantly from C15 but with C13 chancel. The building is well maintained, however the nave and aisle roofs are improperly fixed and thus split and leak annually letting water into the C15 roof structure.
DESIGNATION:	Listed Place of Worship grade I	
CONDITION:	Poor	
PRIORITY CATEGORY:	C (C)	
OWNER TYPE:	Religious organisation	
LIST ENTRY NUMBER:	1295105	
		Contact: Annie Evans 0117 975 1308

SITE NAME:	Small multivallate promontory fort on Blacker's Hill, Chilcompton		
DESIGNATION:	Scheduled Monument	LIST ENTRY NUMBER:	1015493
CONDITION:	Generally satisfactory but with significant localised problems	TREND:	Declining
PRINCIPAL VULNERABILITY:	Animal burrowing - moderate	NEW ENTRY?:	No
OWNER TYPE:	Private	CONTACT:	Alessandra Perrone 0117 975 1345

SITE NAME:	Bowl barrow 300 metres north east of Whitnell Corner, Emborough		
DESIGNATION:	Scheduled Monument	LIST ENTRY NUMBER:	1011670
CONDITION:	Extensive significant problems	TREND:	Declining
PRINCIPAL VULNERABILITY:	Arable ploughing	NEW ENTRY?:	No
OWNER TYPE:	Private	CONTACT:	Alessandra Perrone 0117 975 1345

SITE NAME:	Drying house at The Coach House, Willow Vale, Frome		
DESIGNATION:	Scheduled Monument, LB grade II, CA	LIST ENTRY NUMBER:	1016955
CONDITION:	Extensive significant problems	TREND:	Declining
PRINCIPAL VULNERABILITY:	Deterioration - in need of management	NEW ENTRY?:	No
OWNER TYPE:	Commercial company	CONTACT:	Alessandra Perrone 0117 975 1345

SITE NAME:	Glastonbury lake village, Godney		
DESIGNATION:	Scheduled Monument	LIST ENTRY NUMBER:	1006156
CONDITION:	Generally satisfactory but with significant localised problems	TREND:	Unknown
PRINCIPAL VULNERABILITY:	Drainage/dewatering	NEW ENTRY?:	No
OWNER TYPE:	Charity (heritage)	CONTACT:	Alessandra Perrone 0117 975 1345

SITE NAME:	Lake villages north west of Oxenpill, Meare		
DESIGNATION:	Scheduled Monument	LIST ENTRY NUMBER:	1006160
CONDITION:	Extensive significant problems	TREND:	Declining
PRINCIPAL VULNERABILITY:	Drainage/dewatering	NEW ENTRY?:	No
OWNER TYPE:	Private, multiple owners	CONTACT:	Alessandra Perrone 0117 975 1345

PRIORITY CATEGORIES

- A** Immediate risk of further rapid deterioration or loss of fabric; no solution agreed.
- B** Immediate risk of further rapid deterioration or loss of fabric; solution agreed but not yet implemented.
- C** Slow decay; no solution agreed.
- D** Slow decay; solution agreed but not yet implemented.
- E** Under repair or in fair to good repair, but no user identified; or under threat of vacancy with no obvious new user (applicable only to buildings capable of beneficial use).
- F** Repair scheme in progress and (where applicable) end use or user identified; or functionally redundant buildings with new use agreed but not yet implemented.

NOTE
Last year's priority category is shown in brackets (otherwise, New Entry is noted).

ABBREVIATIONS

CA	Conservation Area
LB	Listed Building
LPA	Local Planning Authority
NP	National Park
RPG	Registered Park and Garden
SM	Scheduled Monument
UA	Unitary Authority
WHS	World Heritage Site

SITE NAME:	Section of the Abbot's Way trackway, 500 metres WSW of Honeygar Farm, Meare		
DESIGNATION:	Scheduled Monument	LIST ENTRY NUMBER:	1014432
CONDITION:	Extensive significant problems	TREND:	Declining
PRINCIPAL VULNERABILITY:	Drainage/dewatering	NEW ENTRY?:	No
OWNER TYPE:	Local authority	CONTACT:	Alessandra Perrone 0117 975 1345
SITE NAME:	Sections of the Sweet Track and Post Track, 240 metres south west of Sunnyside Farm, Meare		
DESIGNATION:	Scheduled Monument	LIST ENTRY NUMBER:	1014440
CONDITION:	Unknown	TREND:	Unknown
PRINCIPAL VULNERABILITY:	Drainage/dewatering	NEW ENTRY?:	No
OWNER TYPE:	Private	CONTACT:	Alessandra Perrone 0117 975 1345
SITE NAME:	Sections of the Sweet Track and Post Track, 250 metres ESE of Station House, Meare		
DESIGNATION:	Scheduled Monument	LIST ENTRY NUMBER:	1014831
CONDITION:	Unknown	TREND:	Unknown
PRINCIPAL VULNERABILITY:	Drainage/dewatering	NEW ENTRY?:	No
OWNER TYPE:	Private, multiple owners	CONTACT:	Alessandra Perrone 0117 975 1345
SITE NAME:	Timber trackway site, 700 metres west of Honeygar Farm, Meare		
DESIGNATION:	Scheduled Monument	LIST ENTRY NUMBER:	1014434
CONDITION:	Unknown	TREND:	Unknown
PRINCIPAL VULNERABILITY:	Drainage/dewatering	NEW ENTRY?:	No
OWNER TYPE:	Private	CONTACT:	Alessandra Perrone 0117 975 1345
SITE NAME:	Fussell's Lower Works: an iron edge tool works, 210 metres south east of Wadbury, Mells		
DESIGNATION:	Scheduled Monument, LB grade II	LIST ENTRY NUMBER:	1019796
CONDITION:	Generally satisfactory but with significant localised problems	TREND:	Declining
PRINCIPAL VULNERABILITY:	Scrub/tree growth	NEW ENTRY?:	No
OWNER TYPE:	Private	CONTACT:	Melanie Barge 0117 9751300
SITE NAME:	Whatley Combe Roman villa, Nunney		
DESIGNATION:	Scheduled Monument	LIST ENTRY NUMBER:	1006188
CONDITION:	Extensive significant problems	TREND:	Declining
PRINCIPAL VULNERABILITY:	Arable ploughing	NEW ENTRY?:	No
OWNER TYPE:	Mixed, multiple owners	CONTACT:	Alessandra Perrone 0117 975 1345
SITE NAME:	Bowl barrow 250 metres north east of King Down Farm, Priddy		
DESIGNATION:	Scheduled Monument	LIST ENTRY NUMBER:	1011530
CONDITION:	Generally satisfactory but with significant localised problems	TREND:	Declining
PRINCIPAL VULNERABILITY:	Arable clipping	NEW ENTRY?:	No
OWNER TYPE:	Commercial company, multiple owners	CONTACT:	Alessandra Perrone 0117 975 1345
SITE NAME:	Bowl barrow 300 metres south west of Moor View, Priddy		
DESIGNATION:	Scheduled Monument	LIST ENTRY NUMBER:	1009773
CONDITION:	Extensive significant problems	TREND:	Declining
PRINCIPAL VULNERABILITY:	Animal burrowing - extensive	NEW ENTRY?:	No
OWNER TYPE:	Private	CONTACT:	Alessandra Perrone 0117 975 1345

PRIORITY CATEGORIES

- A** Immediate risk of further rapid deterioration or loss of fabric; no solution agreed.
B Immediate risk of further rapid deterioration or loss of fabric; solution agreed but not yet implemented.
C Slow decay; no solution agreed.

- D** Slow decay; solution agreed but not yet implemented.
E Under repair or in fair to good repair, but no user identified; or under threat of vacancy with no obvious new user (applicable only to buildings capable of beneficial use).

- F** Repair scheme in progress and (where applicable) end use or user identified; or functionally redundant buildings with new use agreed but not yet implemented.

NOTE
 Last year's priority category is shown in brackets (otherwise, New Entry is noted).

ABBREVIATIONS

CA	Conservation Area
LB	Listed Building
LPA	Local Planning Authority
NP	National Park
RPG	Registered Park and Garden
SM	Scheduled Monument
UA	Unitary Authority
WHS	World Heritage Site

SITE NAME:	Bowl barrow 800 metres south of Townsend Farm, Priddy		
DESIGNATION:	Scheduled Monument	LIST ENTRY NUMBER:	1009740
CONDITION:	Generally satisfactory but with significant localised problems	TREND:	Declining
PRINCIPAL VULNERABILITY:	Animal burrowing - extensive	NEW ENTRY?:	No
OWNER TYPE:	Private	CONTACT:	Alessandra Perrone 0117 975 1345
SITE NAME:	Romano-British settlement on Stoke Moor, Rodney Stoke / Cheddar		
DESIGNATION:	Scheduled Monument	LIST ENTRY NUMBER:	1011125
CONDITION:	Generally unsatisfactory with major localised problems	TREND:	Declining
PRINCIPAL VULNERABILITY:	Arable ploughing	NEW ENTRY?:	No
OWNER TYPE:	Mixed, multiple owners	CONTACT:	Alessandra Perrone 0117 975 1345
SITE NAME:	Group of round barrows 750 metres north west of Ivy Cottage, St. Cuthbert Out		
DESIGNATION:	Scheduled Monument	LIST ENTRY NUMBER:	1020494
CONDITION:	Extensive significant problems	TREND:	Declining
PRINCIPAL VULNERABILITY:	Arable ploughing	NEW ENTRY?:	No
OWNER TYPE:	Private	CONTACT:	Alessandra Perrone 0117 975 1345
SITE NAME:	Marston Moat, Trudoxhill		
DESIGNATION:	Scheduled Monument	LIST ENTRY NUMBER:	1016302
CONDITION:	Generally unsatisfactory with major localised problems	TREND:	Declining
PRINCIPAL VULNERABILITY:	Animal burrowing - moderate	NEW ENTRY?:	No
OWNER TYPE:	Commercial company	CONTACT:	Alessandra Perrone 0117 975 1345

SEDGEMOOR



© Historic England

SITE NAME:	Castle House, Queen Street, Bridgwater
DESIGNATION:	Listed Building grade II*, CA
CONDITION:	Poor
OCCUPANCY:	Vacant/not in use
PRIORITY CATEGORY:	D (D)
OWNER TYPE:	Charity (heritage)
LIST ENTRY NUMBER:	1355168

House in early Tudor Revival style, built for William Ackerman in 1851. The building is in a precarious condition. Owned by SAVE Building Preservation Trust. Historic England has grant-aided scaffolding and project development work. Repairs to the roof of the rear range have been undertaken with Historic England grant. SAVE is still pursuing a long term future for the building.

Contact: Annie Evans 0117 975 1308



© Historic England

SITE NAME:	Westonzoyland Pumping Station, Westonzoyland
DESIGNATION:	Listed Building grade II*
CONDITION:	Poor
OCCUPANCY:	N/A
PRIORITY CATEGORY:	C (C)
OWNER TYPE:	Charity (heritage)
LIST ENTRY NUMBER:	1174295

A former pumping station, built in the early C19, now preserved by the Westonzoyland Engine Trust. The first pumping station to be built to lift floodwater from the Somerset Levels and moors, and the only one to survive with the steam engine still working and the buildings intact. Much work has been done but the buildings are still in need of repair, and are under possible threat from rapid alteration of surrounding drainage and implementation of new drainage schemes. The trust has been working on a scheme for reuse and repair and is continuing discussions with Historic England in 2017.

Contact: Annie Evans 0117 975 1308

PRIORITY CATEGORIES

- A** Immediate risk of further rapid deterioration or loss of fabric; no solution agreed.
- B** Immediate risk of further rapid deterioration or loss of fabric; solution agreed but not yet implemented.
- C** Slow decay; no solution agreed.
- D** Slow decay; solution agreed but not yet implemented.
- E** Under repair or in fair to good repair, but no user identified; or under threat of vacancy with no obvious new user (applicable only to buildings capable of beneficial use).
- F** Repair scheme in progress and (where applicable) end use or user identified; or functionally redundant buildings with new use agreed but not yet implemented.

NOTE
Last year's priority category is shown in brackets (otherwise, New Entry is noted).

ABBREVIATIONS

CA	Conservation Area
LB	Listed Building
LPA	Local Planning Authority
NP	National Park
RPG	Registered Park and Garden
SM	Scheduled Monument
UA	Unitary Authority
WHS	World Heritage Site



© Historic England

SITE NAME:	Church of All Saints, High Street, Ashcott
DESIGNATION:	Listed Place of Worship grade II*
CONDITION:	Poor
PRIORITY CATEGORY:	C (C)
OWNER TYPE:	Religious organisation
LIST ENTRY NUMBER:	1058957

Parish church. Mainly C15 with alterations in the C19. The woodblock floor has lifted and is decayed in many places. This could be due to a leak from the buried C19 cast iron heating pipework. The vestry roof needs re-covering and significant masonry repairs to the tower and nave parapets will be needed in the near future.

Contact: Annie Evans 0117 975 1308



© Historic England

SITE NAME:	Baptist Church, St Mary Street, Bridgwater
DESIGNATION:	Listed Place of Worship grade II*, CA
CONDITION:	Poor
PRIORITY CATEGORY:	C (C)
OWNER TYPE:	Religious organisation
LIST ENTRY NUMBER:	1298798

Baptist church, built in 1837 by Edwin Down. Rectangular plan with schoolrooms to the rear. Classical frontage with Bath stone pediment and cornice, flight of steps up to central Egyptian style doors. High level stonework is in poor condition. Rainwater goods are also poor. Rear of the building has vegetation growth and the brickwork needs repointing.

Contact: Annie Evans 0117 975 1308



© Historic England

SITE NAME:	Church of St Peter, Church Way, Catcott
DESIGNATION:	Listed Place of Worship grade I
CONDITION:	Poor
PRIORITY CATEGORY:	C (C)
OWNER TYPE:	Religious organisation
LIST ENTRY NUMBER:	1173050

Parish church. Mainly C15, with some C13 work and C19 restoration. Roof coverings are poor. The walls have structural problems and there are some minor issues with wall monuments, pews and vestry roof lights.

Contact: Annie Evans 0117 975 1308



© Historic England

SITE NAME:	Church of St Edward, Church Lane, Chilton Polden
DESIGNATION:	Listed Place of Worship grade II
CONDITION:	Poor
PRIORITY CATEGORY:	C (C)
OWNER TYPE:	Religious organisation
LIST ENTRY NUMBER:	1060126

Parish church of C15 origin, largely rebuilt in 1889. Rubble, slate roofs with coped verges and bellcote at west end. Chancel and nave, north aisle, north transept, north and south porches and vestry. Neo-Perpendicular with some Perpendicular features remaining. There is cracking to the vestry wall and the roof covering is failing. The church was awarded a Listed Places of Worship Roof Repairs Grant in late 2016 and some repair is anticipated.

Contact: Annie Evans 0117 975 1308



© Historic England

SITE NAME:	Church of St Mary, Fore Street, North Petherton
DESIGNATION:	Listed Place of Worship grade I
CONDITION:	Poor
PRIORITY CATEGORY:	F (F)
OWNER TYPE:	Religious organisation
LIST ENTRY NUMBER:	1058924

The church was mostly built in the late C14 and early C15 including the tower, in a Perpendicular style. Inside the tower at the height of the nave is a fine fan vault, unusual for a village church. The north aisle parapet and south aisle roof have been repaired with Heritage Lottery Fund and Historic England Repair Grant for Places of Worship, completed in 2013. Further work to rainwater goods almost completed in 2016, funded by a Listed Places of Worship Roof Repairs Grant. The tower stonework is also in need of repair; some unsafe parts removed and set aside by rope access masons in 2017.

Contact: Annie Evans 0117 975 1308

PRIORITY CATEGORIES

- A** Immediate risk of further rapid deterioration or loss of fabric; no solution agreed.
- B** Immediate risk of further rapid deterioration or loss of fabric; solution agreed but not yet implemented.
- C** Slow decay; no solution agreed.
- D** Slow decay; solution agreed but not yet implemented.
- E** Under repair or in fair to good repair, but no user identified; or under threat of vacancy with no obvious new user (applicable only to buildings capable of beneficial use).
- F** Repair scheme in progress and (where applicable) end use or user identified; or functionally redundant buildings with new use agreed but not yet implemented.

NOTE
Last year's priority category is shown in brackets (otherwise, New Entry is noted).

ABBREVIATIONS

CA	Conservation Area
LB	Listed Building
LPA	Local Planning Authority
NP	National Park
RPG	Registered Park and Garden
SM	Scheduled Monument
UA	Unitary Authority
WHS	World Heritage Site




© Historic England

SITE NAME:	Church of St Michael and All Angels, Rye, Puriton
DESIGNATION:	Listed Place of Worship grade I
CONDITION:	Poor
PRIORITY CATEGORY:	C (C)
OWNER TYPE:	Religious organisation
LIST ENTRY NUMBER:	1344664

Parish church. C14 to C15 chancel nave and north aisle and early C13 unbuttressed west tower with lancet window. South porch, north vestry. Coursed rubble, freestone dressings, mixed material roofs, interior has Perpendicular rood screen. Tower render failing and falling from the tower. Historic England has given advice following removal of the render in late 2016. Additional issues with the vestry wall and aisle roof.

Contact: Annie Evans 0117 975 1308



© Historic England

SITE NAME:	Church of St Mary Magdalene, Stockland Bristol
DESIGNATION:	Listed Place of Worship grade II
CONDITION:	Poor
PRIORITY CATEGORY:	C (C)
OWNER TYPE:	Religious organisation
LIST ENTRY NUMBER:	1059049

Parish church built in 1865 of blue lias rubble stone. Designed by Arthur of Plymouth for the Daniel family of Stockland Manor. Roofs need re-covering and there are a number of slipped tiles. Structural stability is poor with cracking to window surrounds and major fracture through the tower, with loose stonework on the parapet and vice turret. Some recent repairs to valley gutter and one window which was blown in have been carried out as of May 2017 but the church remains in a very poor state.

Contact: Annie Evans 0117 975 1308



© Historic England

SITE NAME:	Church of St Peter, Church Lane, West Huntspill
DESIGNATION:	Listed Place of Worship grade I
CONDITION:	Poor
PRIORITY CATEGORY:	C (C)
OWNER TYPE:	Religious organisation
LIST ENTRY NUMBER:	1060138

Large parish church, with chancel, nave, quire aisles and nave aisles, two-storeyed south porch and western tower. Largely C14, lias with Ham stone dressings. The church was gutted by fire in 1878 and comprehensively restored in neo-medieval style. The aisle roofs leak every six months and are patched with sealant and flashband as they are too fragile for more reliable repairs. Lias stone has problems in some places, notably the north parapet, north aisle vice turret and tower. The parish was unsuccessful in its bid for Listed Places of Worship Roof Repairs Grant in late 2016.

Contact: Annie Evans 0117 975 1308



© Historic England

SITE NAME:	Church of St Mary, Main Road, Westonzoyland
DESIGNATION:	Listed Place of Worship grade I
CONDITION:	Fair
PRIORITY CATEGORY:	F (F)
OWNER TYPE:	Religious organisation
LIST ENTRY NUMBER:	1174351

Parish church of C13, C14, C15, C16 and C19 with significant additions by WD Caroe in 1933 to 1939. Notable for housing 500 defeated rebels following the Battle of Sedgemoor in 1685. The C15 timber roof structure is of considerable significance with carved angel corbels. The congregation has undertaken a large scheme of roof repair with a Listed Places of Worship Roof Repairs Grant in 2016 but there are concerns about the condition of the tower.

Contact: Annie Evans 0117 975 1308

SITE NAME:	Medieval estate boundary earthwork on Shute Shelve Hill, Axbridge / Winscombe and Sandford		
DESIGNATION:	Scheduled Monument	LIST ENTRY NUMBER:	1015495
CONDITION:	Generally satisfactory but with minor localised problems	TREND:	Declining
PRINCIPAL VULNERABILITY:	Scrub/tree growth	NEW ENTRY?:	Yes
OWNER TYPE:	Charity (heritage)	CONTACT:	Charlotte Russell 01271 831505

SITE NAME:	Horsey medieval settlement immediately north of Board's Farm, Bridgwater Without		
DESIGNATION:	Scheduled Monument	LIST ENTRY NUMBER:	1020438
CONDITION:	Extensive significant problems	TREND:	Declining
PRINCIPAL VULNERABILITY:	Arable ploughing	NEW ENTRY?:	No
OWNER TYPE:	Private, multiple owners	CONTACT:	Charlotte Russell 01271 831505

PRIORITY CATEGORIES

- A** Immediate risk of further rapid deterioration or loss of fabric; no solution agreed.
- B** Immediate risk of further rapid deterioration or loss of fabric; solution agreed but not yet implemented.
- C** Slow decay; no solution agreed.
- D** Slow decay; solution agreed but not yet implemented.
- E** Under repair or in fair to good repair, but no user identified; or under threat of vacancy with no obvious new user (applicable only to buildings capable of beneficial use).
- F** Repair scheme in progress and (where applicable) end use or user identified; or functionally redundant buildings with new use agreed but not yet implemented.

NOTE
Last year's priority category is shown in brackets (otherwise, New Entry is noted).

ABBREVIATIONS

CA	Conservation Area
LB	Listed Building
LPA	Local Planning Authority
NP	National Park
RPG	Registered Park and Garden
SM	Scheduled Monument
UA	Unitary Authority
WHS	World Heritage Site

SITE NAME:	Ruborough Camp large univallate hillfort, Broomfield		
DESIGNATION:	Scheduled Monument	LIST ENTRY NUMBER:	1007670
CONDITION:	Generally unsatisfactory with major localised problems	TREND:	Declining
PRINCIPAL VULNERABILITY:	Forestry	NEW ENTRY?:	No
OWNER TYPE:	Private	CONTACT:	Charlotte Russell 01271 831505
SITE NAME:	Timber trackways 850 metres east of Catcott Burtle Farm, Burtle		
DESIGNATION:	Scheduled Monument	LIST ENTRY NUMBER:	1014433
CONDITION:	Unknown	TREND:	Unknown
PRINCIPAL VULNERABILITY:	Drainage/dewatering	NEW ENTRY?:	No
OWNER TYPE:	Private	CONTACT:	Charlotte Russell 01271 831505
SITE NAME:	Cynwit Castle, Cannington		
DESIGNATION:	Scheduled Monument, part in SM	LIST ENTRY NUMBER:	1006225
CONDITION:	Generally satisfactory but with significant localised problems	TREND:	Declining
PRINCIPAL VULNERABILITY:	Scrub/tree growth	NEW ENTRY?:	Yes
OWNER TYPE:	Private	CONTACT:	Charlotte Russell 01271 831505
SITE NAME:	World War II anti-aircraft rocket battery and bombing decoy control building 265 metres north east of Ashridge Farm, Cheddar		
DESIGNATION:	Scheduled Monument	LIST ENTRY NUMBER:	1020994
CONDITION:	Generally unsatisfactory with major localised problems	TREND:	Declining
PRINCIPAL VULNERABILITY:	Permitted development	NEW ENTRY?:	No
OWNER TYPE:	Private	CONTACT:	Charlotte Russell 01271 831505
SITE NAME:	Picken's Hole, Compton Bishop		
DESIGNATION:	Scheduled Monument	LIST ENTRY NUMBER:	1010715
CONDITION:	Generally unsatisfactory with major localised problems	TREND:	Declining
PRINCIPAL VULNERABILITY:	Scrub/tree growth	NEW ENTRY?:	Yes
OWNER TYPE:	Charity (heritage)	CONTACT:	Charlotte Russell 01271 831505
SITE NAME:	Dead Woman's Ditch cross-dyke, Robin Upright's Hill, Over Stowey		
DESIGNATION:	Scheduled Monument	LIST ENTRY NUMBER:	1008254
CONDITION:	Generally unsatisfactory with major localised problems	TREND:	Improving
PRINCIPAL VULNERABILITY:	Forestry	NEW ENTRY?:	No
OWNER TYPE:	Mixed, multiple owners	CONTACT:	Charlotte Russell 01271 831505
SITE NAME:	Platform cairn, 180 metres east of Wilmot's Pool, Over Stowey		
DESIGNATION:	Scheduled Monument	LIST ENTRY NUMBER:	1417363
CONDITION:	Optimal/generally satisfactory	TREND:	Stable
PRINCIPAL VULNERABILITY:	Vehicle damage/erosion - limited/localised	NEW ENTRY?:	Yes
OWNER TYPE:	Private	CONTACT:	Charlotte Russell 01271 831505

PRIORITY CATEGORIES

- A** Immediate risk of further rapid deterioration or loss of fabric; no solution agreed.
B Immediate risk of further rapid deterioration or loss of fabric; solution agreed but not yet implemented.
C Slow decay; no solution agreed.

- D** Slow decay; solution agreed but not yet implemented.
E Under repair or in fair to good repair, but no user identified; or under threat of vacancy with no obvious new user (applicable only to buildings capable of beneficial use).

- F** Repair scheme in progress and (where applicable) end use or user identified; or functionally redundant buildings with new use agreed but not yet implemented.

NOTE
 Last year's priority category is shown in brackets (otherwise, New Entry is noted).

ABBREVIATIONS

CA	Conservation Area
LB	Listed Building
LPA	Local Planning Authority
NP	National Park
RPG	Registered Park and Garden
SM	Scheduled Monument
UA	Unitary Authority
WHS	World Heritage Site

SITE NAME:	Bronze Age and Iron Age timber trackways, 700 metres north west of Coppice Gate Farm, Shapwick		
DESIGNATION:	Scheduled Monument	LIST ENTRY NUMBER:	1014431
CONDITION:	Unknown	TREND:	Unknown
PRINCIPAL VULNERABILITY:	Arable ploughing	NEW ENTRY?:	No
OWNER TYPE:	Private	CONTACT:	Charlotte Russell 01271 831505

SITE NAME:	Sections of the Sweet Track, the Post Track and associated remains 500 metres north east of Moorgate Farm, Shapwick		
DESIGNATION:	Scheduled Monument	LIST ENTRY NUMBER:	1014438
CONDITION:	Generally satisfactory but with minor localised problems	TREND:	Declining
PRINCIPAL VULNERABILITY:	Drainage/dewatering	NEW ENTRY?:	No
OWNER TYPE:	Private	CONTACT:	Charlotte Russell 01271 831505

SITE NAME:	Bronze Age and Iron Age trackways 600 metres north east of Northbrook Farm, Shapwick / Ashcott		
DESIGNATION:	Scheduled Monument	LIST ENTRY NUMBER:	1014444
CONDITION:	Extensive significant problems	TREND:	Declining
PRINCIPAL VULNERABILITY:	Drainage/dewatering	NEW ENTRY?:	No
OWNER TYPE:	Private	CONTACT:	Charlotte Russell 01271 831505

SITE NAME:	Round barrows 600 yards (550 metres) north west of Longbottom Farm, Shipham		
DESIGNATION:	Scheduled Monument	LIST ENTRY NUMBER:	1006223
CONDITION:	Generally satisfactory but with minor localised problems	TREND:	Declining
PRINCIPAL VULNERABILITY:	Permitted development	NEW ENTRY?:	Yes
OWNER TYPE:	Private	CONTACT:	Charlotte Russell 01271 831505

SITE NAME:	Prehistoric timber trackways, 670 metres SSE of Parchey Bridge, Stawell		
DESIGNATION:	Scheduled Monument	LIST ENTRY NUMBER:	1014430
CONDITION:	Unknown	TREND:	Unknown
PRINCIPAL VULNERABILITY:	Drainage/dewatering	NEW ENTRY?:	No
OWNER TYPE:	Government or agency	CONTACT:	Charlotte Russell 01271 831505



© Historic England

SITE NAME:	Halswell Park, Goathurst / Broomfield
DESIGNATION:	Registered Park and Garden grade II, 17 LBs
CONDITION:	Extensive significant problems
VULNERABILITY:	High
TREND:	Declining
NEW ENTRY?:	No
OWNER TYPE:	Mixed, multiple owners
LIST ENTRY NUMBER:	1001145

An C18 landscape park. Local preservation trusts have restored two important garden buildings but some other structures remain in poor condition. The centrepiece of the design, Mill Wood, was largely denuded of trees. However it changed hands in spring 2015 and was reunited with the house. This has led to a major programme of replanting and repairs to structures including the listed Bath Stone Bridge. Despite this, the majority of the park remains under intensive cultivation.

Contact: Kim Auston 0117 975 0696

PRIORITY CATEGORIES

- A** Immediate risk of further rapid deterioration or loss of fabric; no solution agreed.
- B** Immediate risk of further rapid deterioration or loss of fabric; solution agreed but not yet implemented.
- C** Slow decay; no solution agreed.
- D** Slow decay; solution agreed but not yet implemented.
- E** Under repair or in fair to good repair, but no user identified; or under threat of vacancy with no obvious new user (applicable only to buildings capable of beneficial use).
- F** Repair scheme in progress and (where applicable) end use or user identified; or functionally redundant buildings with new use agreed but not yet implemented.

NOTE
Last year's priority category is shown in brackets (otherwise, New Entry is noted).

ABBREVIATIONS

CA	Conservation Area
LB	Listed Building
LPA	Local Planning Authority
NP	National Park
RPG	Registered Park and Garden
SM	Scheduled Monument
UA	Unitary Authority
WHS	World Heritage Site

SOUTH SOMERSET



© South Somerset District Council

SITE NAME:	Top mill building, Higher Flax Mills, Torbay Road, Castle Cary
DESIGNATION:	Listed Building grade II*, CA
CONDITION:	Poor
OCCUPANCY:	Part occupied/part in use
PRIORITY CATEGORY:	F (F)
OWNER TYPE:	Private
LIST ENTRY NUMBER:	1056226

This mid C19 former mill has been sold and an application approved for conversion to one live/work unit in 2011. Works are underway and making slow but good progress. The southern roof is now complete and work is ongoing on rest of building.

Contact: Eve Van Der Steen 01179750685



© Historic England

SITE NAME:	Chard School, Fore Street, Chard Town
DESIGNATION:	Listed Building grade II*, CA
CONDITION:	Poor
OCCUPANCY:	Occupied/in use
PRIORITY CATEGORY:	C (New entry)
OWNER TYPE:	Educational (independent)
LIST ENTRY NUMBER:	1205594

The house is dated 1583; it then became Chard Grammar school in 1671 and has been a school ever since. It's an L-plan with five bays and rear wing and two storeys with attics. The building was an advanced plan form for its date, notable for passage access to main rooms. Squared chert Ham stone dressings window hoods and mullions, plain tile roof and brick stacks. The rainwater goods are inadequate, areas of water ingress and structural issues where trusses have been altered.

Contact: Annie Evans 0117 975 1308



© Historic England

SITE NAME:	Waterloo House and Manor Court House, 7A, 7B, 9, 11, 13 and 13A, Fore Street, Chard Town
DESIGNATION:	Listed Building grade I, CA
CONDITION:	Poor
OCCUPANCY:	Part occupied/part in use
PRIORITY CATEGORY:	C (C)
OWNER TYPE:	Mixed, multiple owners
LIST ENTRY NUMBER:	1197449

Late C16/early C17 group of shops, offices, houses and flats with two prominent projecting two and three-storey porches. A 2010 planning appeal refused subdivision to smaller units. In 2014 the Local Authority commissioned a feasibility study with Historic England grant aid. Discussions with the multiple owners over the options suggested are continuing. Repair work has been underway in 2017 to repair the three-storey porch to no. 7A with Historic England grant-aid. It is hoped that public access to the Court Room with its important plasterwork can be put in place.

Contact: Annie Evans 0117 975 1308



© Historic England

SITE NAME:	Madey Mill, East Street, Martock
DESIGNATION:	Listed Building grade II*
CONDITION:	Poor
OCCUPANCY:	Part occupied/part in use
PRIORITY CATEGORY:	C (C)
OWNER TYPE:	Private
LIST ENTRY NUMBER:	1226550

Water mill with medieval origins, although current buildings are largely C17. The building is situated on a working farm, is under-used and is suffering from lack of maintenance. Viable new uses and/or funding opportunities need to be investigated to obtain adequate funding for repairs. A Historic England funded condition survey has been completed, identifying urgent repairs.

Contact: Chris Miners 0117 975 1308



© Historic England

SITE NAME:	Secular college at Parsonage Farm, Stoke Sub Hamdon
DESIGNATION:	Scheduled Monument and Listed Buildings - 1 grade I; 6 grade II, CA
CONDITION:	Poor
OCCUPANCY:	Vacant/not in use
PRIORITY CATEGORY:	C (C)
OWNER TYPE:	Charity (heritage)
LIST ENTRY NUMBER:	1020665 and 1260178; 1242240; 1260179; 1242150; 1260105; 1260180; 1242246

Attached to this chantry college is a group of medieval and C16 farm buildings, some of which are in poor condition and unroofed but others, such as the threshing barn, are capable of beneficial use. Owned by the National Trust, Historic England has had a number of meetings on site and in 2015/16 funded an options appraisal to consider ways of bringing the buildings back into use. Discussions are continuing and the National Trust is considering ways to improve the use of the site and safeguard the roofless buildings.

Contact: Annie Evans 0117 975 1308

PRIORITY CATEGORIES

- A** Immediate risk of further rapid deterioration or loss of fabric; no solution agreed.
B Immediate risk of further rapid deterioration or loss of fabric; solution agreed but not yet implemented.
C Slow decay; no solution agreed.

- D** Slow decay; solution agreed but not yet implemented.
E Under repair or in fair to good repair, but no user identified; or under threat of vacancy with no obvious new user (applicable only to buildings capable of beneficial use).

- F** Repair scheme in progress and (where applicable) end use or user identified; or functionally redundant buildings with new use agreed but not yet implemented.

NOTE
 Last year's priority category is shown in brackets (otherwise, New Entry is noted).

ABBREVIATIONS

CA	Conservation Area
LB	Listed Building
LPA	Local Planning Authority
NP	National Park
RPG	Registered Park and Garden
SM	Scheduled Monument
UA	Unitary Authority
WHS	World Heritage Site



© South Somerset District Council

SITE NAME:	Two monuments in churchyard, approx 6 and 8 metres south of south transept, St Mary the Virgin, East Stoke, Stoke Sub Hamdon
DESIGNATION:	Listed Building grade II*, CA
CONDITION:	Poor
OCCUPANCY:	N/A
PRIORITY CATEGORY:	A (A)
OWNER TYPE:	Religious organisation
LIST ENTRY NUMBER:	1242030

Mid C17 monuments. Subsidence has resulted in rising damp threatening the inscriptions, through increased salt crystallisation in the ledger slabs. Historic England is grant-aiding repairs in 2017 alongside funding from the South Somerset Churchyard Monument Scheme.

Contact: Annie Evans 0117 975 1308



© Historic England

SITE NAME:	The east Rope Walk, at Job Gould's West of England Twine Works, East Street, West Coker
DESIGNATION:	Listed Building grade II*, CA
CONDITION:	Very bad
OCCUPANCY:	Vacant/not in use
PRIORITY CATEGORY:	B (B)
OWNER TYPE:	Private
LIST ENTRY NUMBER:	1057116

Early C19 Rope walk. Extremely long (97 metres) building of three-storeys; partly open at ground floor level, oak trusses with some weatherboarding and windows along the east and west; later brick southern end; undulating double roman clay tile roof, five ropewalks on two levels, some original machinery. The building is fragile, roof has been patched but battens have slipped in numerous places allowing in water, trusses fractured and structure under stress. Historic England has in 2016-17 grant-aided temporary works to support the structure whilst options for repair and re-use are considered.

Contact: Annie Evans 0117 975 1308



© South Somerset District Council

SITE NAME:	The former Ropewalk, 75 metres north east of Millbrook House, High Street, West Coker
DESIGNATION:	Listed Building grade II*
CONDITION:	Fair
OCCUPANCY:	Vacant/not in use
PRIORITY CATEGORY:	F (F)
OWNER TYPE:	Charity (heritage)
LIST ENTRY NUMBER:	1057092

Former twine works, now store and workshop. Late C19 with C20 alterations and extensions. Historic England grant-aided urgent repairs have been undertaken and supporting scaffolding has been erected. In 2011 the lease was taken over by the Coker Rope and Sail Trust which has undertaken structural repairs. In September 2016 the Heritage Lottery Fund approved a grant which will fund completion of Dawe's restoration, and works are currently underway.

Contact: Annie Evans 0117 975 1308



© Historic England

SITE NAME:	White Horse Hotel, 4, High Street, Wincanton
DESIGNATION:	Listed Building grade II*, CA
CONDITION:	Poor
OCCUPANCY:	Vacant/not in use
PRIORITY CATEGORY:	D (C)
OWNER TYPE:	Commercial company
LIST ENTRY NUMBER:	1274102

Inn dated 1733 built by Nathaniel Ireson in free baroque style. Local stone cut and squared with painted ashlar dressings; plain clay tile roof behind parapet, simple gables; brick end chimney stacks. Three-storey and three bays to road. Early cross-wing, also second cross-wing with columns that may relate to use as an inn. Early C20 dance hall at the rear. Building in poor condition with façade parting from roof, and floors decayed.

Contact: Eve Van Der Steen 01179750685



© Historic England

SITE NAME:	Church of St Andrew, Aller
DESIGNATION:	Listed Place of Worship grade II*
CONDITION:	Poor
PRIORITY CATEGORY:	C (C)
OWNER TYPE:	Religious organisation
LIST ENTRY NUMBER:	1227327

Small church of Saxon origin with C12/C13 and C15 additions and major restoration 1861 to 1862 by H John Norton. Repair of the tower stonework under the joint Heritage Lottery Fund and Historic England Repair Grant for Places for Worship scheme was completed in 2013 but further work is needed. The parish has carried out repairs to the nave roof which is suffering from nail sickness. The ceiling is at risk of loss in several areas, and parts have been roped off for safety in the past. The church has been offered a Listed Places of Worship Roof Repairs Grant for work to commence in 2017-18.

Contact: Annie Evans 0117 975 1308

PRIORITY CATEGORIES

- A** Immediate risk of further rapid deterioration or loss of fabric; no solution agreed.
- B** Immediate risk of further rapid deterioration or loss of fabric; solution agreed but not yet implemented.
- C** Slow decay; no solution agreed.
- D** Slow decay; solution agreed but not yet implemented.
- E** Under repair or in fair to good repair, but no user identified; or under threat of vacancy with no obvious new user (applicable only to buildings capable of beneficial use).
- F** Repair scheme in progress and (where applicable) end use or user identified; or functionally redundant buildings with new use agreed but not yet implemented.

NOTE
Last year's priority category is shown in brackets (otherwise, New Entry is noted).

ABBREVIATIONS

CA	Conservation Area
LB	Listed Building
LPA	Local Planning Authority
NP	National Park
RPG	Registered Park and Garden
SM	Scheduled Monument
UA	Unitary Authority
WHS	World Heritage Site



SITE NAME:	Church of the Holy Trinity, Main Street, Ash
DESIGNATION:	Listed Place of Worship grade II
CONDITION:	Poor
PRIORITY CATEGORY:	C (C)
OWNER TYPE:	Religious organisation
LIST ENTRY NUMBER:	1057286

Parish church built in 1841 by Sampson Kempthorne, chancel added 1887, and tower added 1919. Ham stone cut and squared with ashlar dressings and a Welsh slate roof between coped gables. The coping stones have become dangerous and the tower masonry is in poor condition.

Contact: Annie Evans 0117 975 1308

© Historic England




SITE NAME:	Church of St Mary Magdalene, Church Lane, Barwick
DESIGNATION:	Listed Place of Worship grade II*
CONDITION:	Poor
PRIORITY CATEGORY:	C (C)
OWNER TYPE:	Religious organisation
LIST ENTRY NUMBER:	1057217

Parish church C13 and later. Ham stone roughly squared and coursed, with ashlar dressings; plain clay tiles between coped gables to chancel south aisle and nave, stone slates to south porch. Chancel is an 1885 rebuild incorporating earlier fragments. The tower roof is in poor condition, the bell frame needs work undertaken and the nave and aisle roofs are also in poor condition. The congregation applied for a Listed Places of Worship Roof Repairs Grant for work to be carried out in 2017 but was unsuccessful.

Contact: Annie Evans 0117 975 1308

© Historic England



SITE NAME:	Church of St Nicholas, Bratton Seymour
DESIGNATION:	Listed Place of Worship grade II*
CONDITION:	Very bad
PRIORITY CATEGORY:	A (A)
OWNER TYPE:	Religious organisation
LIST ENTRY NUMBER:	1177220

Parish church with C13 origins. Two-cell plan, of two-bay chancel and three-bay nave, with west tower and south porch, and small north-east vestry. High level stonework needs repairing urgently. Interior poor with ceilings at risk of falling and some plaster already having fallen.

Contact: Annie Evans 0117 975 1308

© Historic England



SITE NAME:	Church of St John the Baptist, Charcroft Hill, Brewham
DESIGNATION:	Listed Place of Worship grade II*
CONDITION:	Poor
PRIORITY CATEGORY:	C (C)
OWNER TYPE:	Religious organisation
LIST ENTRY NUMBER:	1056463

Parish church reputed to date from the C13 with much C19 rebuilding. The tower is inhabited by birds making inspection difficult. The church has been subject to heritage crime previously and the roofs are generally in need of repair. The rainwater goods are in poor condition.

Contact: Annie Evans 0117 975 1308

© Historic England



SITE NAME:	Church of St Mary, West Charlton, Charlton Mackrell
DESIGNATION:	Listed Place of Worship grade II*, CA
CONDITION:	Poor
PRIORITY CATEGORY:	C (C)
OWNER TYPE:	Religious organisation
LIST ENTRY NUMBER:	1056728

Parish church. C13 origins, but restored in 1792-1794 and in 1847. Local lias stone cut and squared, with Ham stone ashlar dressings. Stone slate roof between coped gables. Signs in the churchyard warning of the danger of slipping roof slates. All roofs need recovering as the fixings have rusted and the stone tiles are laminating.

Contact: Annie Evans 0117 975 1308

© Historic England

PRIORITY CATEGORIES

- A** Immediate risk of further rapid deterioration or loss of fabric; no solution agreed.
- B** Immediate risk of further rapid deterioration or loss of fabric; solution agreed but not yet implemented.
- C** Slow decay; no solution agreed.
- D** Slow decay; solution agreed but not yet implemented.
- E** Under repair or in fair to good repair, but no user identified; or under threat of vacancy with no obvious new user (applicable only to buildings capable of beneficial use).
- F** Repair scheme in progress and (where applicable) end use or user identified; or functionally redundant buildings with new use agreed but not yet implemented.

NOTE
Last year's priority category is shown in brackets (otherwise, New Entry is noted).

ABBREVIATIONS

CA	Conservation Area
LB	Listed Building
LPA	Local Planning Authority
NP	National Park
RPG	Registered Park and Garden
SM	Scheduled Monument
UA	Unitary Authority
WHS	World Heritage Site



© Historic England

SITE NAME:	Church Without Dedication, High Ham
DESIGNATION:	Listed Place of Worship grade I
CONDITION:	Poor
PRIORITY CATEGORY:	C (C)
OWNER TYPE:	Religious organisation
LIST ENTRY NUMBER:	1346080

Parish church, formerly private chapel to manor. On site of earlier church, started early C17, damaged in Civil War, completed in 1690. Local lias stone cut and squared Ham stone dressings; Welsh slate roofs, coped gables behind castellated parapets. In a Gothic Revival style. East side of the tower has been repointed but there is still repair work needed to stonework in poor condition. Parapet unstable. Nave re-roofed c1999 but chancel roof poor. The tower roof will need re-covering in the near future.

Contact: Annie Evans 0117 975 1308



© Historic England

SITE NAME:	Church of St George, Church Street, Hinton St. George
DESIGNATION:	Listed Place of Worship grade I, CA
CONDITION:	Poor
PRIORITY CATEGORY:	F (D)
OWNER TYPE:	Religious organisation
LIST ENTRY NUMBER:	1056124

Parish church. Dates from C13. In the Perpendicular style. Consists of nave, chancel, south aisles, south porch, west tower, and monuments in the Poulett Chapel, which have recently been conserved. Tower built 1485-1495 with four stages with battlemented parapet with quatrefoil panels below merlons. The high level stonework of the tower and its vice are in poor condition, made vulnerable by the bedding of the stonework and some embedded ironwork. Heritage Lottery Fund Grant for Places of Worship offered in 2015. Works underway and due for completion in 2017.

Contact: Sarah Ball 0117 975 0666



© Historic England

SITE NAME:	Church of All Saints, Isle Brewers
DESIGNATION:	Listed Place of Worship grade II
CONDITION:	Poor
PRIORITY CATEGORY:	A (A)
OWNER TYPE:	Religious organisation
LIST ENTRY NUMBER:	1263514

Parish church built 1861 by CE Giles. Built of lias stone with Ham stone dressings. The roof tiling is poor and the ceiling (which appears to be plastered directly onto the underside of the rafters) is falling in so that the whole of the interior of the nave is netted. A couple of the windows are in need of repair. The stair tower has severe fracturing.

Contact: Sarah Ball 0117 975 0666



© Historic England

SITE NAME:	Church of St Martin, Church Lane, North Perrott
DESIGNATION:	Listed Place of Worship grade I, CA
CONDITION:	Very bad
PRIORITY CATEGORY:	B (B)
OWNER TYPE:	Religious organisation
LIST ENTRY NUMBER:	1056879

This church had tarpaulins on the roof for two years. The congregation has undertaken significant fundraising and a scheme is in place to repair the roofs with a substitute material. The second stage of their Heritage Lottery Fund Grant for Places of Worship, awarded in 2016, is underway. This building has been subject to heritage crime.

Contact: Annie Evans 0117 975 1308



© Historic England

SITE NAME:	Church of St Mary the Virgin, Stoke Sub Hamdon
DESIGNATION:	Listed Place of Worship grade I, CA
CONDITION:	Poor
PRIORITY CATEGORY:	D (D)
OWNER TYPE:	Religious organisation
LIST ENTRY NUMBER:	1260420

Parish church of mainly C12 and C13 with later additions. Water ingress problems leading to damp as evidenced by the algal growth on the north and south side of the nave (and in the porch). Vegetation needs clearing from between the coping stones and roof slates. Rainwater goods in need of repair. The congregation has been awarded a Listed Places of Worship Roof Repairs Grant and some work was carried out in 2016-17 but more repairs are needed.

Contact: Annie Evans 0117 975 1308

PRIORITY CATEGORIES

- A** Immediate risk of further rapid deterioration or loss of fabric; no solution agreed.
- B** Immediate risk of further rapid deterioration or loss of fabric; solution agreed but not yet implemented.
- C** Slow decay; no solution agreed.
- D** Slow decay; solution agreed but not yet implemented.
- E** Under repair or in fair to good repair, but no user identified; or under threat of vacancy with no obvious new user (applicable only to buildings capable of beneficial use).
- F** Repair scheme in progress and (where applicable) end use or user identified; or functionally redundant buildings with new use agreed but not yet implemented.

NOTE
Last year's priority category is shown in brackets (otherwise, New Entry is noted).

ABBREVIATIONS

CA	Conservation Area
LB	Listed Building
LPA	Local Planning Authority
NP	National Park
RPG	Registered Park and Garden
SM	Scheduled Monument
UA	Unitary Authority
WHS	World Heritage Site



© Historic England

SITE NAME:	Church of St Martin of Tours, Church Street, West Coker
DESIGNATION:	Listed Place of Worship grade II*, CA
CONDITION:	Poor
PRIORITY CATEGORY:	A (A)
OWNER TYPE:	Religious organisation
LIST ENTRY NUMBER:	1345829

C13 or C14 origins, mostly rebuilt in 1863-1864. The church itself is well used, however recent failure of the nave roof and water ingress through the chancel roof are causing significant damage. A Heritage Lottery Fund Grant for Places of Worship was offered in 2016. Project development work has been completed and works are expected to commence in 2017.

Contact: Sarah Ball 01 17 975 0666



© Historic England

SITE NAME:	Church of St Stephen, Church Street, Winsham
DESIGNATION:	Listed Place of Worship grade II*, CA
CONDITION:	Poor
PRIORITY CATEGORY:	C (C)
OWNER TYPE:	Religious organisation
LIST ENTRY NUMBER:	1177765

Parish church dating from C13 with C15 chancel, tower, nave and south porch, substantially restored in the late C19. Slate roofs of the nave and associated stonework were repaired in 2009 under a Heritage Lottery Fund and Historic England Repair Grant. Central three-stage tower, of calcareous grit stone and Ham stone parapets, in poor condition including corrosion of extension surface cramps. The tower roof is also in poor condition. A Listed Places of Worship Roof Repair Grant has been awarded for works to tower roof and stonework, and chancel roofs, due to start on site autumn 2017.

Contact: Sarah Ball 01 17 975 0666

SITE NAME:	Low Ham Roman villa, High Ham	
DESIGNATION:	Scheduled Monument	LIST ENTRY NUMBER: 1006192
CONDITION:	Generally unsatisfactory with major localised problems	TREND: Stable
PRINCIPAL VULNERABILITY:	Animal burrowing - extensive	NEW ENTRY?: No
OWNER TYPE:	Commercial company	CONTACT: Alessandra Perrone 01 17 975 1345

SITE NAME:	Northover House, late Roman cemetery, Ilchester	
DESIGNATION:	Scheduled Monument, CA	LIST ENTRY NUMBER: 1006128
CONDITION:	Generally unsatisfactory with major localised problems	TREND: Stable
PRINCIPAL VULNERABILITY:	Scrub/tree growth	NEW ENTRY?: No
OWNER TYPE:	Charity (heritage)	CONTACT: Annie Evans 01 17 975 1308

SITE NAME:	Large multivallate hillfort and associated earthworks at South Cadbury, South Cadbury	
DESIGNATION:	Scheduled Monument, part in CA	LIST ENTRY NUMBER: 1011980
CONDITION:	Generally satisfactory but with significant localised problems	TREND: Stable
PRINCIPAL VULNERABILITY:	Scrub/tree growth	NEW ENTRY?: No
OWNER TYPE:	Private	CONTACT: Alessandra Perrone 01 17 975 1345



© Historic England

SITE NAME:	Redlynch Park, Bruton / Shepton Montague
DESIGNATION:	Registered Park and Garden grade II, 10 LBs
CONDITION:	Generally unsatisfactory with major localised problems
VULNERABILITY:	Medium
TREND:	Stable
NEW ENTRY?:	No
OWNER TYPE:	Private, multiple owners
LIST ENTRY NUMBER:	1000420

Formerly the principal seat of the Earls of Ilchester, Redlynch is a large landscape park near Wincanton. The main house has gone and the stables and ancillary buildings are now in multiple ownership. The majority of the parkland planting has disappeared, boundary walls and estate railings are generally in poor condition. There are also on-going development pressures. An C18 Gothic gatehouse, The Towers, was repaired in 2012 and is no longer at risk, and sections of the park wall have been repaired with Natural England Higher Level Stewardship grant aid.

Contact: Kim Auston 01 17 975 0696

PRIORITY CATEGORIES

- A** Immediate risk of further rapid deterioration or loss of fabric; no solution agreed.
B Immediate risk of further rapid deterioration or loss of fabric; solution agreed but not yet implemented.
C Slow decay; no solution agreed.

- D** Slow decay; solution agreed but not yet implemented.
E Under repair or in fair to good repair, but no user identified; or under threat of vacancy with no obvious new user (applicable only to buildings capable of beneficial use).

- F** Repair scheme in progress and (where applicable) end use or user identified; or functionally redundant buildings with new use agreed but not yet implemented.

NOTE
 Last year's priority category is shown in brackets (otherwise, New Entry is noted).

ABBREVIATIONS

CA	Conservation Area
LB	Listed Building
LPA	Local Planning Authority
NP	National Park
RPG	Registered Park and Garden
SM	Scheduled Monument
UA	Unitary Authority
WHS	World Heritage Site



© Historic England

SITE NAME:	Cricket House, Cricket St. Thomas / Winsham
DESIGNATION:	Registered Park and Garden grade II*, 8 LBs
CONDITION:	Generally satisfactory but with significant localised problems
VULNERABILITY:	Medium
TREND:	Stable
NEW ENTRY?:	No
OWNER TYPE:	Mixed, multiple owners
LIST ENTRY NUMBER:	1001142

C18 landscape park and pleasure grounds surrounding listed mansion, partly by Sir John Soane. Pressure for development from a large hotel and from farm diversification into the leisure market, however parts of the park have been restored through Natural England's Environmental Stewardship scheme.

Contact: Kim Auston 0117 975 0696

SITE NAME:	Misterton	NEW ENTRY?:	No
DESIGNATION:	Conservation Area, 9 LBs	TREND:	Deteriorating
CONDITION:	Poor	CONTACT:	Greg Venn (LPA) 01935 462595
VULNERABILITY:	Medium		

TAUNTON DEANE



© Historic England

SITE NAME:	Sandhill Park, Bishop's Lydeard
DESIGNATION:	Listed Building grade II*
CONDITION:	Fair
OCCUPANCY:	Vacant/not in use
PRIORITY CATEGORY:	F (F)
OWNER TYPE:	Private
LIST ENTRY NUMBER:	1295317

Country house c1720. A fire in 2011 caused serious damage to the roof structure and top floor. Scaffolding has now been added to the building with a temporary roof structure while discussions on its repair continue. The building was subject to heritage crime in February 2013. Planning permission has been granted for enabling development, now complete. Consent has been given for conversion of the ancillary buildings and the addition of a new roof - this work is substantially underway. Pre-application discussion is underway in relation to the principal building.

Contact: Jacqueline Martinez 0117 975 2232



© Historic England

SITE NAME:	Gatehouse at Cothelstone Manor, Cothelstone
DESIGNATION:	Listed Building grade I, RPG grade II, CA
CONDITION:	Poor
OCCUPANCY:	N/A
PRIORITY CATEGORY:	D (D)
OWNER TYPE:	Private
LIST ENTRY NUMBER:	1059192

A mid C16 gatehouse which is part of a much larger estate. Consent has been granted for use as holiday let with associated repairs, but this has not been implemented.

Contact: Jacqueline Martinez 0117 975 2232



© Historic England

SITE NAME:	Cloth finishing works at Tone Mills, North Range, Wellington
DESIGNATION:	Listed Building grade II*
CONDITION:	Very bad
OCCUPANCY:	N/A
PRIORITY CATEGORY:	B (B)
OWNER TYPE:	Private
LIST ENTRY NUMBER:	1271246

A near complete example of a C19 cloth dyeing and finishing works which developed between c1830 and c1920. Taunton Deane Council and Historic England are actively engaged in trying to find a solution to conserve the buildings and reintroduce a commercial business onto the premises. The site has suffered from vandalism on multiple occasions during the last five years.

Contact: John Ette 0117 975 0687

PRIORITY CATEGORIES

- A** Immediate risk of further rapid deterioration or loss of fabric; no solution agreed.
- B** Immediate risk of further rapid deterioration or loss of fabric; solution agreed but not yet implemented.
- C** Slow decay; no solution agreed.
- D** Slow decay; solution agreed but not yet implemented.
- E** Under repair or in fair to good repair, but no user identified; or under threat of vacancy with no obvious new user (applicable only to buildings capable of beneficial use).
- F** Repair scheme in progress and (where applicable) end use or user identified; or functionally redundant buildings with new use agreed but not yet implemented.

NOTE
Last year's priority category is shown in brackets (otherwise, New Entry is noted).

ABBREVIATIONS

- CA** Conservation Area
- LB** Listed Building
- LPA** Local Planning Authority
- NP** National Park
- RPG** Registered Park and Garden
- SM** Scheduled Monument
- UA** Unitary Authority
- WHS** World Heritage Site



© Historic England

SITE NAME:	Tonedale Mills (west complex), Wellington
DESIGNATION:	Listed Building grade II*
CONDITION:	Very bad
OCCUPANCY:	Part occupied/part in use
PRIORITY CATEGORY:	B (B)
OWNER TYPE:	Private
LIST ENTRY NUMBER:	1051987

Western complex of an integrated multi-component wool textile factory, now largely disused. Consent granted for mixed use redevelopment of the complex. Works halted on site in 2008 and owners went into receivership leaving some buildings in a very vulnerable condition. The site has since been sold. Discussions are on-going with the owners who have recently submitted an application for the variation of conditions. An inspection was undertaken in January 2017.

Contact: John Ette 0117 975 0687



© Historic England Archive

SITE NAME:	Wellington Monument, Wellington Without
DESIGNATION:	Listed Building grade II*
CONDITION:	Very bad
OCCUPANCY:	Vacant/not in use
PRIORITY CATEGORY:	B (B)
OWNER TYPE:	Charity (heritage)
LIST ENTRY NUMBER:	1060281

175 feet high triangular tower commemorating the Duke of Wellington's victory at the Battle of Waterloo. Construction began in 1817; money ran out and a cheaper revised design was then followed, completed in 1854. The stonework has extensive cracking, with successive repair campaigns over generations. The National Trust has owned it since 1934, but closed the monument to the public in 2007 due to safety concerns. An extensive programme of work has been undertaken to understand the problems and to devise a strategy for repair. Part of the funding has been secured but more is required.

Contact: Annie Evans 0117 975 1308



© Historic England

SITE NAME:	Church of St John, Park Street, Taunton
DESIGNATION:	Listed Place of Worship grade I, CA
CONDITION:	Poor
PRIORITY CATEGORY:	C (C)
OWNER TYPE:	Religious organisation
LIST ENTRY NUMBER:	1059951

Built 1858-1863, by George Gilbert Scott. Chancel, nave, north and south aisles; north chapel; south porch and choir vestries at the north-east. Prominent tower and spire with polychrome banded decoration, and figures of the apostles in tabernacles masking the broaches. A Faculty was granted in 2016 for alterations to the west end to make the church accessible to a wider range of people. The roofs are also aging and in need of work, and the high level stonework is potentially fragile.

Contact: Annie Evans 0117 975 1308

SITE NAME:	The Castles, Bathealton	LIST ENTRY NUMBER:	1019150
DESIGNATION:	Scheduled Monument	TREND:	Declining
CONDITION:	Generally satisfactory but with significant localised problems	NEW ENTRY?:	No
PRINCIPAL VULNERABILITY:	Scrub/tree growth	CONTACT:	Charlotte Russell 01271 831505
OWNER TYPE:	Private, multiple owners		

SITE NAME:	Two crosses in St Mary's churchyard, Bishop's Lydeard	LIST ENTRY NUMBER:	1016708
DESIGNATION:	Scheduled Monument, 2 LBs, CA	TREND:	Declining
CONDITION:	Generally unsatisfactory with major localised problems	NEW ENTRY?:	No
PRINCIPAL VULNERABILITY:	Deterioration - in need of management	CONTACT:	Charlotte Russell 01271 831505
OWNER TYPE:	Religious organisation		

SITE NAME:	Bowl barrow and folly ruins on Cothelstone Hill, 1 kilometre north east of St Agnes' Well, Cothelstone	LIST ENTRY NUMBER:	1015086
DESIGNATION:	Scheduled Monument	TREND:	Declining
CONDITION:	Generally satisfactory but with significant localised problems	NEW ENTRY?:	No
PRINCIPAL VULNERABILITY:	Metal detecting - unlicensed	CONTACT:	Charlotte Russell 01271 831505
OWNER TYPE:	Local authority		

PRIORITY CATEGORIES

- A** Immediate risk of further rapid deterioration or loss of fabric; no solution agreed.
B Immediate risk of further rapid deterioration or loss of fabric; solution agreed but not yet implemented.
C Slow decay; no solution agreed.

- D** Slow decay; solution agreed but not yet implemented.
E Under repair or in fair to good repair, but no user identified; or under threat of vacancy with no obvious new user (applicable only to buildings capable of beneficial use).

- F** Repair scheme in progress and (where applicable) end use or user identified; or functionally redundant buildings with new use agreed but not yet implemented.

NOTE
 Last year's priority category is shown in brackets (otherwise, New Entry is noted).

ABBREVIATIONS

- CA** Conservation Area
LB Listed Building
LPA Local Planning Authority
NP National Park
RPG Registered Park and Garden
SM Scheduled Monument
UA Unitary Authority
WHS World Heritage Site

SITE NAME:	Duck decoy 250 metres north west of Moredon House, North Curry		
DESIGNATION:	Scheduled Monument	LIST ENTRY NUMBER:	1014441
CONDITION:	Generally unsatisfactory with major localised problems	TREND:	Declining
PRINCIPAL VULNERABILITY:	Scrub/tree growth	NEW ENTRY?:	Yes
OWNER TYPE:	Private	CONTACT:	Charlotte Russell 01271 831505
SITE NAME:	Norton Camp large univallate hillfort, Norton Fitzwarren		
DESIGNATION:	Scheduled Monument	LIST ENTRY NUMBER:	1008467
CONDITION:	Extensive significant problems	TREND:	Declining
PRINCIPAL VULNERABILITY:	Arable ploughing	NEW ENTRY?:	No
OWNER TYPE:	Mixed, multiple owners	CONTACT:	Charlotte Russell 01271 831505
SITE NAME:	Bowl barrow on Cothelstone Hill, 1,070 metres north east of St Agnes' Well, Cothelstone		
DESIGNATION:	Scheduled Monument	LIST ENTRY NUMBER:	1015087
CONDITION:	Generally satisfactory but with significant localised problems	TREND:	Declining
PRINCIPAL VULNERABILITY:	Metal detecting - unlicensed	NEW ENTRY?:	No
OWNER TYPE:	Local authority	CONTACT:	Charlotte Russell 01271 831505
SITE NAME:	Poundisford Park Pale, Pitminster / Trull		
DESIGNATION:	Scheduled Monument, LB grade II, part in RPG grade II	LIST ENTRY NUMBER:	1002957
CONDITION:	Generally satisfactory but with significant localised problems	TREND:	Declining
PRINCIPAL VULNERABILITY:	Scrub/tree growth	NEW ENTRY?:	No
OWNER TYPE:	Mixed, multiple owners	CONTACT:	Charlotte Russell 01271 831505
SITE NAME:	Cairn 280 metres south of Triscombe Stone, West Bagborough		
DESIGNATION:	Scheduled Monument	LIST ENTRY NUMBER:	1016707
CONDITION:	Generally unsatisfactory with major localised problems	TREND:	Declining
PRINCIPAL VULNERABILITY:	Bracken	NEW ENTRY?:	Yes
OWNER TYPE:	Private	CONTACT:	Charlotte Russell 01271 831505
SITE NAME:	Camp south of Manor Farm, Wiveliscombe		
DESIGNATION:	Scheduled Monument	LIST ENTRY NUMBER:	1006167
CONDITION:	Extensive significant problems	TREND:	Declining
PRINCIPAL VULNERABILITY:	Arable ploughing	NEW ENTRY?:	No
OWNER TYPE:	Commercial company	CONTACT:	Charlotte Russell 01271 831505
SITE NAME:	Wellington, Wellington, Wellington		
DESIGNATION:	Conservation Area, 90 LBs	NEW ENTRY?:	Yes
CONDITION:	Very bad	TREND:	Deteriorating significantly
VULNERABILITY:	Low	CONTACT:	Nigel Pratt (LPA) 01823 356492

PRIORITY CATEGORIES

- A** Immediate risk of further rapid deterioration or loss of fabric; no solution agreed.
B Immediate risk of further rapid deterioration or loss of fabric; solution agreed but not yet implemented.
C Slow decay; no solution agreed.

- D** Slow decay; solution agreed but not yet implemented.
E Under repair or in fair to good repair, but no user identified; or under threat of vacancy with no obvious new user (applicable only to buildings capable of beneficial use).

- F** Repair scheme in progress and (where applicable) end use or user identified; or functionally redundant buildings with new use agreed but not yet implemented.

NOTE
 Last year's priority category is shown in brackets (otherwise, New Entry is noted).

ABBREVIATIONS

CA	Conservation Area
LB	Listed Building
LPA	Local Planning Authority
NP	National Park
RPG	Registered Park and Garden
SM	Scheduled Monument
UA	Unitary Authority
WHS	World Heritage Site

WEST SOMERSET



© Historic England

SITE NAME:	Remains of Chantry at Kilve, Sea Lane, Kilve	Early C14, with later medieval additions, formerly believed to be remains of collegiate dwelling of chantry priests. A Historic England survey has shown that the ruins are part of an important manorial complex. Historic England funded emergency repairs in 2010 and 2011, a conservation plan and further works in 2013 and 2014. Ongoing talks between Historic England and the owner are positive and further jointly funded consolidation works were undertaken in 2015. Structural movement in one gable, which is propped, remains to be addressed and a final phase of work is planned for 2017-18.
DESIGNATION:	Scheduled Monument and Listed Building grade II*	
CONDITION:	Very bad	
OCCUPANCY:	N/A	
PRIORITY CATEGORY:	B (B)	
OWNER TYPE:	Private	
LIST ENTRY NUMBER:	1002960 and 1345688	
		Contact: Annie Evans 0117 975 1308

SITE NAME:	Church of St Mary, Brompton Regis	Anglican parish church with C13 west tower, chancel possibly partly C13 with later rebuilding, C14 south transept much rebuilt in C19, nave and north aisle rebuilt around 1490. Restored in 1853 and reroofed in 1885. The tower was restored in 1895 but is now leaking badly with algal growth inside. A Stage 1 Heritage Lottery Fund Grant for Places of Worship has been offered and was accepted in 2016.
DESIGNATION:	Listed Place of Worship grade II*	
CONDITION:	Poor	
PRIORITY CATEGORY:	D (New entry)	
OWNER TYPE:	Religious organisation	
LIST ENTRY NUMBER:	1057978	
		Contact: Annie Evans 0117 975 1308

SITE NAME:	Barrow and cairn cemetery on Black Hill, 490 metres north west of Crowcombe Park Gate, Holford	
DESIGNATION:	Scheduled Monument	LIST ENTRY NUMBER: 1019381
CONDITION:	Generally satisfactory but with significant localised problems	TREND: Declining
PRINCIPAL VULNERABILITY:	Vehicle damage/erosion - moderate	NEW ENTRY?: No
OWNER TYPE:	Private	CONTACT: Charlotte Russell 01271 831505

SITE NAME:	Dowsborough hillfort and associated round barrow, Holford	
DESIGNATION:	Scheduled Monument	LIST ENTRY NUMBER: 1010494
CONDITION:	Generally satisfactory but with significant localised problems	TREND: Declining
PRINCIPAL VULNERABILITY:	Vehicle damage/erosion - moderate	NEW ENTRY?: No
OWNER TYPE:	Private	CONTACT: Charlotte Russell 01271 831505

SITE NAME:	Entrenchment on Heydon Hill, Huish Champflower	
DESIGNATION:	Scheduled Monument	LIST ENTRY NUMBER: 1006173
CONDITION:	Generally satisfactory but with significant localised problems	TREND: Declining
PRINCIPAL VULNERABILITY:	Vehicle damage/erosion - moderate	NEW ENTRY?: No
OWNER TYPE:	Private	CONTACT: Charlotte Russell 01271 831505

SITE NAME:	Four medieval fish weirs 500 metres east of the Harbour, Minehead	
DESIGNATION:	Scheduled Monument	LIST ENTRY NUMBER: 1020017
CONDITION:	Generally satisfactory but with significant localised problems	TREND: Declining
PRINCIPAL VULNERABILITY:	Vandalism	NEW ENTRY?: No
OWNER TYPE:	Private, multiple owners	CONTACT: Charlotte Russell 01271 831505

PRIORITY CATEGORIES

- A** Immediate risk of further rapid deterioration or loss of fabric; no solution agreed.
B Immediate risk of further rapid deterioration or loss of fabric; solution agreed but not yet implemented.
C Slow decay; no solution agreed.

- D** Slow decay; solution agreed but not yet implemented.
E Under repair or in fair to good repair, but no user identified; or under threat of vacancy with no obvious new user (applicable only to buildings capable of beneficial use).

- F** Repair scheme in progress and (where applicable) end use or user identified; or functionally redundant buildings with new use agreed but not yet implemented.

NOTE
 Last year's priority category is shown in brackets (otherwise, New Entry is noted).

ABBREVIATIONS

CA	Conservation Area
LB	Listed Building
LPA	Local Planning Authority
NP	National Park
RPG	Registered Park and Garden
SM	Scheduled Monument
UA	Unitary Authority
WHS	World Heritage Site

SITE NAME:	Curdon Wood Camp, Stogumber		
DESIGNATION:	Scheduled Monument	LIST ENTRY NUMBER:	1006158
CONDITION:	Generally satisfactory but with significant localised problems	TREND:	Declining
PRINCIPAL VULNERABILITY:	Forestry	NEW ENTRY?:	Yes
OWNER TYPE:	Private	CONTACT:	Charlotte Russell 01271 831505

SITE NAME:	Stringston churchyard cross, Stringston		
DESIGNATION:	Scheduled Monument, 2 LBs	LIST ENTRY NUMBER:	1006171
CONDITION:	Generally satisfactory but with significant localised problems	TREND:	Declining
PRINCIPAL VULNERABILITY:	Deterioration - in need of management	NEW ENTRY?:	No
OWNER TYPE:	Religious organisation	CONTACT:	Charlotte Russell 01271 831505

SITE NAME:	Round barrow cemetery at Battle Gore immediately west of North Road, Williton		
DESIGNATION:	Scheduled Monument	LIST ENTRY NUMBER:	1019032
CONDITION:	Generally unsatisfactory with major localised problems	TREND:	Declining
PRINCIPAL VULNERABILITY:	Arable clipping	NEW ENTRY?:	No
OWNER TYPE:	Private	CONTACT:	Charlotte Russell 01271 831505

SITE NAME:	St Audries (House), West Quantoxhead	C19 gardens and pleasure grounds, surrounding a C19 mansion, together with parkland developed from the mid-C18 and improved in the mid-C19. St Audries has had a succession of institutional uses; derelict former school buildings remain in the walled garden. The parkland is mostly under cultivation and few parkland trees survive. St Audries house and gardens are in use as a wedding venue.
DESIGNATION:	Registered Park and Garden grade II, 16 LBs	
CONDITION:	Generally unsatisfactory with major localised problems	
VULNERABILITY:	Medium	
TREND:	Stable	
NEW ENTRY?:	No	
OWNER TYPE:	Mixed, multiple owners	
LIST ENTRY NUMBER:	1001155	

SOUTH GLOUCESTERSHIRE (UA)



© Historic England Archive

SITE NAME:	Monument to Lord Robert Edward Somerset, Hawkesbury	A tall tapering stone tower ashlar monument by Lewis Vulliamy dated 1846. Repairs needed at high-level to cast iron balcony and stonework.
DESIGNATION:	Listed Building grade II*, CA	
CONDITION:	Poor	
OCCUPANCY:	N/A	
PRIORITY CATEGORY:	C (C)	
OWNER TYPE:	Private	
LIST ENTRY NUMBER:	1320834	

PRIORITY CATEGORIES

- A** Immediate risk of further rapid deterioration or loss of fabric; no solution agreed.
- B** Immediate risk of further rapid deterioration or loss of fabric; solution agreed but not yet implemented.
- C** Slow decay; no solution agreed.
- D** Slow decay; solution agreed but not yet implemented.
- E** Under repair or in fair to good repair, but no user identified; or under threat of vacancy with no obvious new user (applicable only to buildings capable of beneficial use).
- F** Repair scheme in progress and (where applicable) end use or user identified; or functionally redundant buildings with new use agreed but not yet implemented.

NOTE
Last year's priority category is shown in brackets (otherwise, New Entry is noted).

ABBREVIATIONS

CA	Conservation Area
LB	Listed Building
LPA	Local Planning Authority
NP	National Park
RPG	Registered Park and Garden
SM	Scheduled Monument
UA	Unitary Authority
WHS	World Heritage Site



© Historic England

SITE NAME:	Ragged Castle or Keeper's Lodge, Badminton Park, Hawkesbury
DESIGNATION:	Listed Building grade II*, RPG grade I
CONDITION:	Poor
OCCUPANCY:	Vacant/not in use
PRIORITY CATEGORY:	C (C)
OWNER TYPE:	Private
LIST ENTRY NUMBER:	1156209

Folly Castle. Set on a motte at end of a main drive from Badminton House, c1750 by Thomas Wright of Durham. Largely hidden by trees. Shell of structure is in poor condition. Interior has been lost. There has been clearance of vegetation on and around the structure.

Contact: Sarah Ball 0117 975 0666



© Historic England Archive

SITE NAME:	Whitfield Tabernacle, Park Road, Kingswood
DESIGNATION:	Listed Building grade I, CA
CONDITION:	Very bad
OCCUPANCY:	Vacant/not in use
PRIORITY CATEGORY:	A (A)
OWNER TYPE:	Private
LIST ENTRY NUMBER:	1116201

Former chapel, built in 1741. The building has been redundant for many years and a fire has placed the building in an even more vulnerable position. In 2013 Historic England funded an Options Appraisal and South Gloucestershire Council have served an Urgent Works Notice and undertook emergency repairs and consolidation work in 2013-14. Discussions between the Local Authority and the owners to establish a sustainable and viable long term strategy for the site are on-going in 2017.

Contact: Alessandra Perrone 0117 975 1345



© Historic England

SITE NAME:	Brandy Bottom Colliery, Pucklechurch
DESIGNATION:	Scheduled Monument
CONDITION:	Very bad
OCCUPANCY:	N/A
PRIORITY CATEGORY:	D (D)
OWNER TYPE:	Commercial company
LIST ENTRY NUMBER:	1019400

A former C19 steam-powered colliery built on the site of C18 colliery. The Avon Industrial Buildings Trust have taken on the site and run regular work parties. They have undertaken vegetation clearance and minor repairs to stabilise the structures. Historic England grant aided works since 2014 have included repairs to the chimney, the structures within the Old Pit and some interpretation. A Heritage Partnership Agreement document forms the basis of an on-going programme of repair and research.

Contact: Alessandra Perrone 0117 975 1345



© Historic England

SITE NAME:	Coach House and stables north east of Oxwick Farmhouse, Oxwick Lane, Yate, Wickwar
DESIGNATION:	Listed Building grade II*
CONDITION:	Very bad
OCCUPANCY:	N/A
PRIORITY CATEGORY:	D (D)
OWNER TYPE:	Private
LIST ENTRY NUMBER:	1312305

Coach house and stables, built 1722 in a mannered provincial baroque. The building is under a temporary roof. Listed Building Consent was approved in 2011 for substantial repair works. A separate application was made for a wind turbine which was approved in 2013 on the basis that the revenue generated from it should assist in funding the repairs to both listed properties on the site. The turbine development has now been implemented, but the main farmhouse will be repaired first. Repairs to the coach house are yet to begin.

Contact: Stephen Guy 0117 975 0725



© Historic England

SITE NAME:	Oxwick Farmhouse, Oxwick Lane, Yate, Wickwar
DESIGNATION:	Listed Building grade II*
CONDITION:	Poor
OCCUPANCY:	Part occupied/part in use
PRIORITY CATEGORY:	C (C)
OWNER TYPE:	Private
LIST ENTRY NUMBER:	1321124

Farmhouse dated 1722, in flamboyant artisan mannerist/baroque style. Part occupied. Vacant part has serious decay of floor structures and in areas is unsafe, but emergency repairs have been implemented. Discussions over full repair remain on-going. Some enabling development has been permitted in the form of renewable energy.

Contact: Stephen Guy 0117 975 0725

PRIORITY CATEGORIES

- A** Immediate risk of further rapid deterioration or loss of fabric; no solution agreed.
B Immediate risk of further rapid deterioration or loss of fabric; solution agreed but not yet implemented.
C Slow decay; no solution agreed.

- D** Slow decay; solution agreed but not yet implemented.
E Under repair or in fair to good repair, but no user identified; or under threat of vacancy with no obvious new user (applicable only to buildings capable of beneficial use).

- F** Repair scheme in progress and (where applicable) end use or user identified; or functionally redundant buildings with new use agreed but not yet implemented.

NOTE
 Last year's priority category is shown in brackets (otherwise, New Entry is noted).

ABBREVIATIONS

CA	Conservation Area
LB	Listed Building
LPA	Local Planning Authority
NP	National Park
RPG	Registered Park and Garden
SM	Scheduled Monument
UA	Unitary Authority
WHS	World Heritage Site



© Historic England

SITE NAME:	Parish Church of St Andrew, Church Lane, Cromhall
DESIGNATION:	Listed Place of Worship grade I
CONDITION:	Poor
PRIORITY CATEGORY:	A (A)
OWNER TYPE:	Religious organisation
LIST ENTRY NUMBER:	1114974

Parish church. C12, rebuilt in C13/C14 and altered C15; restored 1852. Nave; north tower; south aisle and south porch; chancel. Rubble with freestone dressings; stone slate roof with coped raised verges, slate to the nave. The sandstone slates have slipped or are missing. The rainwater system is rusted and leaking. There is structural cracking over the south aisle east window and over the west window.

Contact: Chris Miners 0117 975 1308



© Historic England

SITE NAME:	Church of St Mary the Virgin, Church Road, Yate
DESIGNATION:	Listed Place of Worship grade I
CONDITION:	Poor
PRIORITY CATEGORY:	C (New entry)
OWNER TYPE:	Religious organisation
LIST ENTRY NUMBER:	1128753

Large urban parish church with a nave, chancel, aisles, transepts and west tower. Sandstone with limestone dressings and roofed with stone slates. Localised leaks over many years are steadily worsening over much of the roof. The north aisle and the south chancel roofs should be the first to be repaired.

Contact: Chris Miners 0117 975 1308

SITE NAME:	Round barrow on Barrow Hill, Bitton	
DESIGNATION:	Scheduled Monument, CA	LIST ENTRY NUMBER: 1004521
CONDITION:	Extensive significant problems	TREND: Declining
PRINCIPAL VULNERABILITY:	Animal burrowing - moderate	NEW ENTRY?: No
OWNER TYPE:	Private	CONTACT: Alessandra Perrone 0117 975 1345

SITE NAME:	Roman villa and earlier settlement remains in Badminton Park, 340 metres south of Hinnegar Lodges, Hawkesbury	
DESIGNATION:	Scheduled Monument, RPG grade I	LIST ENTRY NUMBER: 1021415
CONDITION:	Generally satisfactory but with minor localised problems	TREND: Unknown
PRINCIPAL VULNERABILITY:	Arable ploughing	NEW ENTRY?: Yes
OWNER TYPE:	Private	CONTACT: Alessandra Perrone 0117 975 1345

SITE NAME:	Bury Hill camp, Moorend, Winterbourne	
DESIGNATION:	Scheduled Monument	LIST ENTRY NUMBER: 1007023
CONDITION:	Generally satisfactory but with significant localised problems	TREND: Declining
PRINCIPAL VULNERABILITY:	Scrub/tree growth	NEW ENTRY?: Yes
OWNER TYPE:	Private	CONTACT: Alessandra Perrone 0117 975 1345



© Historic England

SITE NAME:	Tortworth Court, Cromhall / Tortworth
DESIGNATION:	Registered Park and Garden grade II*, 7 LBs, part in SM
CONDITION:	Generally unsatisfactory with major localised problems
VULNERABILITY:	High
TREND:	Declining
NEW ENTRY?:	No
OWNER TYPE:	Mixed, multiple owners
LIST ENTRY NUMBER:	1000394

Important Victorian house and grounds, including nationally renowned arboretum. House now a hotel and a significant portion of the grounds has been built over to form Leyhill Open Prison. Large walled garden recently sold with proposals for redevelopment, including light industrial use. The arboretum is neglected and there has been extensive loss of parkland trees. The registered park is in multiple ownership and suffers from a lack of holistic management. In 2016 a Conservation Management Plan for part of the registered park was produced with grant aid from Historic England.

Contact: Kim Auston 0117 975 0696

PRIORITY CATEGORIES

- A** Immediate risk of further rapid deterioration or loss of fabric; no solution agreed.
- B** Immediate risk of further rapid deterioration or loss of fabric; solution agreed but not yet implemented.
- C** Slow decay; no solution agreed.
- D** Slow decay; solution agreed but not yet implemented.
- E** Under repair or in fair to good repair, but no user identified; or under threat of vacancy with no obvious new user (applicable only to buildings capable of beneficial use).
- F** Repair scheme in progress and (where applicable) end use or user identified; or functionally redundant buildings with new use agreed but not yet implemented.

NOTE
Last year's priority category is shown in brackets (otherwise, New Entry is noted).

ABBREVIATIONS

CA	Conservation Area
LB	Listed Building
LPA	Local Planning Authority
NP	National Park
RPG	Registered Park and Garden
SM	Scheduled Monument
UA	Unitary Authority
WHS	World Heritage Site



© Historic England

SITE NAME:	Stoke Park, Stoke Gifford
DESIGNATION:	Registered Park and Garden grade II, 11 LBs, SM, part in CA
CONDITION:	Generally unsatisfactory with major localised problems
VULNERABILITY:	High
TREND:	Stable
NEW ENTRY?:	No
OWNER TYPE:	Mixed, multiple owners
LIST ENTRY NUMBER:	1000129

Mid-C18 park laid out around crenellated Dower House. The park is in a dramatic location on a hill overlooking the city of Bristol and is embellished by monuments and eye-catchers. Now bisected by the M32 motorway. Setting compromised by dense residential development. Park under pressure from heavy and occasionally anti-social use, particularly affecting park structures. The majority of the site was transferred to Bristol City Council in 2012. In 2015 the Council successfully applied to Historic England for a grant towards a Conservation Management Plan which was completed late 2016.

Contact: Kim Auston 0117 975 0696

SITE NAME:	Warmley, Siston, Siston / Oldland		
DESIGNATION:	Conservation Area, 9 LBs, RPG grade II, SM	NEW ENTRY?:	No
CONDITION:	Very bad	TREND:	Deteriorating
VULNERABILITY:	Low	CONTACT:	Ian Gething (LPA) 01454 863578

SITE NAME:	Whitfield Tabernacle		
DESIGNATION:	Conservation Area, 3 LBs	NEW ENTRY?:	No
CONDITION:	Very bad	TREND:	Improving
VULNERABILITY:	Low	CONTACT:	Ian Gething (LPA) 01454 863578

SWINDON (UA)



© Historic England Archive

SITE NAME:	The Mechanics Institute, Emlyn Square, Swindon
DESIGNATION:	Listed Building grade II*, CA
CONDITION:	Poor
OCCUPANCY:	Vacant/not in use
PRIORITY CATEGORY:	C (C)
OWNER TYPE:	Commercial company
LIST ENTRY NUMBER:	1198947

Mechanics Institute, 1853-5; now vacant. Outstanding example at heart of railway village. The council served an Urgent Works Notice on the owner in 2009 and implemented works in 2010 to secure the building. The shell of the building has been stabilised. Forward Swindon are looking to find a sustainable future for the building.

Contact: Simon Ramsden 0117 975 0676



© Historic England

SITE NAME:	Church of St Margaret, Church Street, Stratton St. Margaret
DESIGNATION:	Listed Place of Worship grade I, CA
CONDITION:	Poor
PRIORITY CATEGORY:	D (New entry)
OWNER TYPE:	Religious organisation
LIST ENTRY NUMBER:	1185393

Large parish church now within northern suburbs of Swindon. Consists of nave, chancel, north aisle, north vestry (an extension of the aisle), south aisle with two storey south porch and two-stage west tower. C13 origins, C19 low two-stage west tower. The stone slating to the roofs of the porch, chancel and south slope of the south aisle roofs are in poor condition. Heritage Lottery Fund Grant for Places of Worship offered in 2017 for roof repairs.

Contact: Sarah Ball 0117 975 0666

SITE NAME:	Remains of Holy Rood Church, The Lawn, Old Town		
DESIGNATION:	Scheduled Monument, 4 LBs	LIST ENTRY NUMBER:	1018057
CONDITION:	Generally unsatisfactory with major localised problems	TREND:	Declining
PRINCIPAL VULNERABILITY:	Vandalism	NEW ENTRY?:	No
OWNER TYPE:	Local authority	CONTACT:	Nick Croxson 07795 665645

PRIORITY CATEGORIES

- A** Immediate risk of further rapid deterioration or loss of fabric; no solution agreed.
- B** Immediate risk of further rapid deterioration or loss of fabric; solution agreed but not yet implemented.
- C** Slow decay; no solution agreed.
- D** Slow decay; solution agreed but not yet implemented.
- E** Under repair or in fair to good repair, but no user identified; or under threat of vacancy with no obvious new user (applicable only to buildings capable of beneficial use).
- F** Repair scheme in progress and (where applicable) end use or user identified; or functionally redundant buildings with new use agreed but not yet implemented.

NOTE
Last year's priority category is shown in brackets (otherwise, New Entry is noted).

ABBREVIATIONS

CA	Conservation Area
LB	Listed Building
LPA	Local Planning Authority
NP	National Park
RPG	Registered Park and Garden
SM	Scheduled Monument
UA	Unitary Authority
WHS	World Heritage Site

SITE NAME:	Bowl barrow 280 metres north of Downs Barn, Bishopstone		
DESIGNATION:	Scheduled Monument	LIST ENTRY NUMBER:	1010419
CONDITION:	Generally unsatisfactory with major localised problems	TREND:	Declining
PRINCIPAL VULNERABILITY:	Arable clipping	NEW ENTRY?:	No
OWNER TYPE:	Private	CONTACT:	Nick Croxson 07795 665645
SITE NAME:	Bowl barrow on Hinton Downs, Bishopstone		
DESIGNATION:	Scheduled Monument	LIST ENTRY NUMBER:	1010461
CONDITION:	Generally unsatisfactory with major localised problems	TREND:	Declining
PRINCIPAL VULNERABILITY:	Animal burrowing - extensive	NEW ENTRY?:	No
OWNER TYPE:	Private	CONTACT:	Nick Croxson 07795 665645
SITE NAME:	Disc barrow on Burderop Down, 1 kilometre north east of Upper Herdswick Farm, Chiseldon		
DESIGNATION:	Scheduled Monument	LIST ENTRY NUMBER:	1010457
CONDITION:	Generally unsatisfactory with major localised problems	TREND:	Declining
PRINCIPAL VULNERABILITY:	Vehicle damage/erosion - extensive	NEW ENTRY?:	No
OWNER TYPE:	Private	CONTACT:	Nick Croxson 07795 665645
SITE NAME:	Bowl barrow 1 kilometre west of Sheppard's Farm Dairy, Chiseldon / Ogbourne St. George		
DESIGNATION:	Scheduled Monument	LIST ENTRY NUMBER:	1012439
CONDITION:	Extensive significant problems	TREND:	Declining
PRINCIPAL VULNERABILITY:	Animal burrowing - Badger - extensive	NEW ENTRY?:	No
OWNER TYPE:	Private	CONTACT:	Nick Croxson 07795 665645
SITE NAME:	Field system and earthwork enclosure on Burderop Down, Chiseldon / Ogbourne St. George		
DESIGNATION:	Scheduled Monument	LIST ENTRY NUMBER:	1016383
CONDITION:	Generally satisfactory but with significant localised problems	TREND:	Declining
PRINCIPAL VULNERABILITY:	Vehicle damage/erosion - extensive	NEW ENTRY?:	No
OWNER TYPE:	Private	CONTACT:	Nick Croxson 07795 665645
SITE NAME:	Four Highworth circles 150 metres north east of Pickett's Copse, Highworth		
DESIGNATION:	Scheduled Monument	LIST ENTRY NUMBER:	1016386
CONDITION:	Extensive significant problems	TREND:	Declining
PRINCIPAL VULNERABILITY:	Arable ploughing	NEW ENTRY?:	No
OWNER TYPE:	Private	CONTACT:	Nick Croxson 07795 665645
SITE NAME:	Three Highworth circles 600 metres east of North Leaze Farm, Highworth		
DESIGNATION:	Scheduled Monument	LIST ENTRY NUMBER:	1018221
CONDITION:	Extensive significant problems	TREND:	Stable
PRINCIPAL VULNERABILITY:	Arable ploughing	NEW ENTRY?:	No
OWNER TYPE:	Mixed, multiple owners	CONTACT:	Nick Croxson 07795 665645

PRIORITY CATEGORIES

- A** Immediate risk of further rapid deterioration or loss of fabric; no solution agreed.
B Immediate risk of further rapid deterioration or loss of fabric; solution agreed but not yet implemented.
C Slow decay; no solution agreed.

- D** Slow decay; solution agreed but not yet implemented.
E Under repair or in fair to good repair, but no user identified; or under threat of vacancy with no obvious new user (applicable only to buildings capable of beneficial use).

- F** Repair scheme in progress and (where applicable) end use or user identified; or functionally redundant buildings with new use agreed but not yet implemented.

NOTE
 Last year's priority category is shown in brackets (otherwise, New Entry is noted).

ABBREVIATIONS

CA	Conservation Area
LB	Listed Building
LPA	Local Planning Authority
NP	National Park
RPG	Registered Park and Garden
SM	Scheduled Monument
UA	Unitary Authority
WHS	World Heritage Site

SITE NAME:	Bowl barrow 700 metres south west of Liddington Warren Farm, Liddington		
DESIGNATION:	Scheduled Monument	LIST ENTRY NUMBER:	1009634
CONDITION:	Generally satisfactory but with significant localised problems	TREND:	Declining
PRINCIPAL VULNERABILITY:	Arable clipping	NEW ENTRY?:	No
OWNER TYPE:	Private, multiple owners	CONTACT:	Nick Croxson 07795 665645

SITE NAME:	Long barrow 700 metres north of Liddington Warren Farm, Liddington / Wanborough		
DESIGNATION:	Scheduled Monument	LIST ENTRY NUMBER:	1009631
CONDITION:	Extensive significant problems	TREND:	Declining
PRINCIPAL VULNERABILITY:	Arable clipping	NEW ENTRY?:	No
OWNER TYPE:	Private, multiple owners	CONTACT:	Nick Croxson 07795 665645

SITE NAME:	Site of Roman town, west of Wanborough House, Wanborough / Covingham		
DESIGNATION:	Scheduled Monument	LIST ENTRY NUMBER:	1004684
CONDITION:	Generally unsatisfactory with major localised problems	TREND:	Unknown
PRINCIPAL VULNERABILITY:	Other	NEW ENTRY?:	No
OWNER TYPE:	Mixed, multiple owners	CONTACT:	Nick Croxson 07795 665645

TORBAY (UA)



© Historic England

SITE NAME:	Lupton House (Gramercy Hall School), Brixham
DESIGNATION:	Listed Building grade II*, RPG grade II*
CONDITION:	Poor
OCCUPANCY:	Part occupied/part in use
PRIORITY CATEGORY:	D (F)
OWNER TYPE:	Charity (heritage)
LIST ENTRY NUMBER:	1195173

C18 and C19 country house remodelled by G Wightwick c1840, with extensive ancillary buildings and fine Italianate garden. Altered after a fire in 1928. In use as a school from mid C20 to 2004. A charitable trust has acquired the house and parts are used for weddings and community health activities. Historic England grant-aided development work to the Italianate Garden in 2015, and in 2017 is funding a condition survey of the house and ancillary structures and emergency repairs including a trial area of repair to the Italianate Garden. Further major funding from other sources will be required.

Contact: Annie Evans 0117 975 1308



© Historic England

SITE NAME:	Ilsham Manor Oratory, Ilsham Road, Ilsham
DESIGNATION:	Listed Building grade II*
CONDITION:	Poor
OCCUPANCY:	Vacant/not in use
PRIORITY CATEGORY:	D (D)
OWNER TYPE:	Charity (non-heritage)
LIST ENTRY NUMBER:	1206789

Redundant oratory, part of the demolished medieval Ilsham Manor. Sited in the grounds of a school, which is now closed. Neglected and in poor condition, when assessed in 2012 the chapel was not in use. By 2015 large holes in the roof coverings had opened up and the rainwater goods were missing causing significant water ingress. Historic England grant-aided a condition survey in 2016 and urgent repairs to the roof have been completed with Historic England grant aid in 2017. Repointing, window, and interior repairs remain to be tackled.

Contact: Annie Evans 0117 975 1308



© Torbay Council

SITE NAME:	Torbay Cinema, Torbay Road, Paignton
DESIGNATION:	Listed Building grade II*
CONDITION:	Fair
OCCUPANCY:	Vacant/not in use
PRIORITY CATEGORY:	B (C)
OWNER TYPE:	Charity (heritage)
LIST ENTRY NUMBER:	1208209

Cinema first licensed in 1912 and frequented by Agatha Christie. An extremely well preserved example of an early purpose-built cinema. The building closed in 1999 and Historic England helped with the transfer of ownership of the building to a new Trust. The Trust secured Coastal Revival funds in 2016 which have allowed the building to be accessible for public visits. A grant from Historic England in 2017 will address emergency work to the two-storey bay window, and further funding from the Heritage Lottery Fund is being sought.

Contact: Annie Evans 0117 975 1308

PRIORITY CATEGORIES

- A** Immediate risk of further rapid deterioration or loss of fabric; no solution agreed.
- B** Immediate risk of further rapid deterioration or loss of fabric; solution agreed but not yet implemented.
- C** Slow decay; no solution agreed.
- D** Slow decay; solution agreed but not yet implemented.
- E** Under repair or in fair to good repair, but no user identified; or under threat of vacancy with no obvious new user (applicable only to buildings capable of beneficial use).
- F** Repair scheme in progress and (where applicable) end use or user identified; or functionally redundant buildings with new use agreed but not yet implemented.

NOTE
Last year's priority category is shown in brackets (otherwise, New Entry is noted).

ABBREVIATIONS

CA	Conservation Area
LB	Listed Building
LPA	Local Planning Authority
NP	National Park
RPG	Registered Park and Garden
SM	Scheduled Monument
UA	Unitary Authority
WHS	World Heritage Site



© Historic England

SITE NAME:	The Bishop's Palace, Tower Road, Paignton
DESIGNATION:	Scheduled Monument, 3 LBs, CA
CONDITION:	Poor
OCCUPANCY:	N/A
PRIORITY CATEGORY:	D (D)
OWNER TYPE:	Local authority
LIST ENTRY NUMBER:	1020764

C14 curtain wall and tower, forming part of the medieval fortified residence of the Bishop of Exeter. Vegetation growth, especially valerian on the wall tops and growing from crevices, threatens the medieval walls. Their root system grows to a large bulbous form within the wall, pushing stones out of line and leading to breakdown of the structure. Ivy has also taken hold and is rapidly spreading along the south wall. In 2016 Historic England grant-aided a programme of vegetation removal and door refurbishment.

Contact: Daniel Bashford 07824 103102



© Historic England

SITE NAME:	Church of St Mary Magdalene, Upper Union Street, Torquay
DESIGNATION:	Listed Place of Worship grade II*, CA
CONDITION:	Poor
PRIORITY CATEGORY:	C (C)
OWNER TYPE:	Religious organisation
LIST ENTRY NUMBER:	1219197

Parish church. Built between 1843 and 1849 to the designs of A Salvin, by contractor Jacob Harvey. Altered and partly re-fitted under GG Scott 1881-82; further embellishment 1906 and 1927. Local grey limestone rubble with Bathstone dressings; slate roof. High level stonework in a very bad condition and difficult to access. Clerestory stonework spalling badly. Rainwater goods all need overhauling. The church has received a Listed Places of Worship Roof Repairs Grant for repairs to be carried out in 2017.

Contact: Annie Evans 0117 975 1308

SITE NAME:	Ashhole Cavern, Brixham	LIST ENTRY NUMBER:	1019133
DESIGNATION:	Scheduled Monument	TREND:	Declining
CONDITION:	Generally satisfactory but with significant localised problems	NEW ENTRY?:	No
PRINCIPAL VULNERABILITY:	Vandalism	CONTACT:	Daniel Bashford 07824 103102
OWNER TYPE:	Private, multiple owners		



© Historic England

SITE NAME:	Oldway Mansion
DESIGNATION:	Registered Park and Garden grade II, 12 LBs
CONDITION:	Generally unsatisfactory with major localised problems
VULNERABILITY:	Medium
TREND:	Declining
NEW ENTRY?:	No
OWNER TYPE:	Private
LIST ENTRY NUMBER:	1001368

Formal gardens laid out to complement a grand house, apparently inspired by the Palace of Versailles. Built by the Singer sewing machine dynasty, the grounds have been steadily rationalised and simplified. Permission was granted in 2012 for mixed-use development, including a hotel in the main house and housing in the grounds, but this was never implemented. The property remains in Local Authority ownership, with no scheme identified.

Contact: Kim Auston 0117 975 0696



© Historic England

SITE NAME:	Lupton Park, Kingswear
DESIGNATION:	Registered Park and Garden grade II*, 7 LBs, part in CA
CONDITION:	Extensive significant problems
VULNERABILITY:	High
TREND:	Declining
NEW ENTRY?:	No
OWNER TYPE:	Mixed, multiple owners
LIST ENTRY NUMBER:	1000696

The designed landscape was principally developed from the late-C18 through to mid-C19. After WWII the house became a hotel, then a school. Today a trust occupies the house (at risk) with the degraded Italianate garden, while other owners occupy the park, walled garden, pleasure grounds and woodlands. In 2015 Historic England funded a condition report for the Italianate Garden and a further grant for development work on the house and garden was offered with work underway in 2017-18. The condition of the park is being tackled by Natural England Environmental Stewardship.

Contact: Kim Auston 0117 975 0696

PRIORITY CATEGORIES

- A** Immediate risk of further rapid deterioration or loss of fabric; no solution agreed.
- B** Immediate risk of further rapid deterioration or loss of fabric; solution agreed but not yet implemented.
- C** Slow decay; no solution agreed.
- D** Slow decay; solution agreed but not yet implemented.
- E** Under repair or in fair to good repair, but no user identified; or under threat of vacancy with no obvious new user (applicable only to buildings capable of beneficial use).
- F** Repair scheme in progress and (where applicable) end use or user identified; or functionally redundant buildings with new use agreed but not yet implemented.

NOTE
Last year's priority category is shown in brackets (otherwise, New Entry is noted).

ABBREVIATIONS

CA	Conservation Area
LB	Listed Building
LPA	Local Planning Authority
NP	National Park
RPG	Registered Park and Garden
SM	Scheduled Monument
UA	Unitary Authority
WHS	World Heritage Site



© Historic England


SITE NAME:	Princess Gardens and Royal Terrace Gardens, Torquay
DESIGNATION:	Registered Park and Garden grade II, 4 LBs, 2 CAs
CONDITION:	Generally satisfactory but with significant localised problems
VULNERABILITY:	Medium
TREND:	Stable
NEW ENTRY?:	No
OWNER TYPE:	Local authority
LIST ENTRY NUMBER:	1001507

Important formal Victorian seaside park with later phases and additions. Major development agreed, including a multi-storey building to be attached to the grade II listed Pavilion and the seasonal installation of a Ferris wheel. A condition report and management plan for the gardens was completed in early 2017.

Contact: Kim Auston 0117 975 0696

SITE NAME:	Brixham Town, Brixham	NEW ENTRY?:	No
DESIGNATION:	Conservation Area, 106 LBs, 2 SMs	TREND:	Improving
CONDITION:	Very bad	CONTACT:	Hal Bishop (LPA) 01803 207788
VULNERABILITY:	Medium		

WILTSHIRE (UA)



© Historic England

SITE NAME:	Gay's Cave and Diamond (Amesbury Abbey), Amesbury
DESIGNATION:	Listed Building grade II*, RPG grade II*, SM, CA, WHS
CONDITION:	Poor
OCCUPANCY:	N/A
PRIORITY CATEGORY:	D (C)
OWNER TYPE:	Private
LIST ENTRY NUMBER:	1131081

Gay's Cave or Seat, c1734-38, with gateway and wrought iron gates. Attributed to Henry Flitcroft, and situated on the axis of Amesbury Abbey and tumulus beyond the River Avon. Some of the shrubbery has been cleared; however, the diamond pattern paths are overgrown and unrecognisable. Saplings are growing on the masonry and loosening it. The vista between Amesbury Abbey and the cave has become obscured by vegetation.

Contact: John Ette 0117 975 0687



© Historic England

SITE NAME:	Rudloe Manor, Box
DESIGNATION:	Listed Building grade II*
CONDITION:	Poor
OCCUPANCY:	Vacant/not in use
PRIORITY CATEGORY:	C (E)
OWNER TYPE:	Commercial company
LIST ENTRY NUMBER:	1022808

Late C17 manor house surrounded by ancillary buildings including a grade II listed barn. The house was part of a larger Ministry of Defence site which was vacated in 1998. The house has remained vacant. The current owners have consent for a residential scheme with enabling development. Work has been undertaken to the exterior of the listed building to make it watertight but it remains vacant. It is for sale as of May 2017.

Contact: Jacqueline Martinez 0117 975 2232



© Wiltshire Council

SITE NAME:	Buildings to the rear of the Lansdowne Arms Hotel, The Strand, Calne
DESIGNATION:	Listed Building grade II*, CA
CONDITION:	Poor
OCCUPANCY:	Vacant/not in use
PRIORITY CATEGORY:	C (C)
OWNER TYPE:	Private
LIST ENTRY NUMBER:	1247495

Former coach house, stable and brewhouse to rear of Lansdowne Arms Hotel. Buildings range from mid C17 to mid C19. Condition of roofs and coverings are continuing to degenerate leading to further internal decay. Urgent Works Notices have previously been complied with; however, the condition of these buildings continues to decline. Pre-application discussions and assessment work on-going.

Contact: Samuel Souter 0117 975 0690

PRIORITY CATEGORIES

- A** Immediate risk of further rapid deterioration or loss of fabric; no solution agreed.
- B** Immediate risk of further rapid deterioration or loss of fabric; solution agreed but not yet implemented.
- C** Slow decay; no solution agreed.
- D** Slow decay; solution agreed but not yet implemented.
- E** Under repair or in fair to good repair, but no user identified; or under threat of vacancy with no obvious new user (applicable only to buildings capable of beneficial use).
- F** Repair scheme in progress and (where applicable) end use or user identified; or functionally redundant buildings with new use agreed but not yet implemented.

NOTE
Last year's priority category is shown in brackets (otherwise, New Entry is noted).

ABBREVIATIONS

CA	Conservation Area
LB	Listed Building
LPA	Local Planning Authority
NP	National Park
RPG	Registered Park and Garden
SM	Scheduled Monument
UA	Unitary Authority
WHS	World Heritage Site



© Historic England

SITE NAME:	The Lansdowne Monument, Calne Without
DESIGNATION:	Listed Building grade II*, SM
CONDITION:	Poor
OCCUPANCY:	N/A
PRIORITY CATEGORY:	A (A)
OWNER TYPE:	Charity (heritage)
LIST ENTRY NUMBER:	1253569

Obelisk constructed in 1845 by Sir Charles Barry for the 3rd Marquess of Lansdowne in memory of Sir William Petty, ancestor of the Petty-Fitzmaurice family. The condition of this monumental local landmark is in decline due to the effect of weathering on the stonework.

Contact: Sarah Ball 01 17 975 0666



© Historic England

SITE NAME:	Medieval market cross immediately east of St Andrew's Church, Castle Combe
DESIGNATION:	Scheduled Monument, CA
CONDITION:	Poor
OCCUPANCY:	N/A
PRIORITY CATEGORY:	D (D)
OWNER TYPE:	Local authority
LIST ENTRY NUMBER:	1019387

Late medieval market cross in the centre of Castle Combe, in a later roofed open structure built to provide shelter. The central cross sits on a plinth that is raised on two steps and sits on a stone platform. On this sits the sheltering structure made up of stone. The market cross is in its original position, built when Castle Combe was an important and wealthy settlement based around the cloth industry. Historic England grant-aided project development work which was completed in 2017. Sources of funding for required roofing works are being investigated by the Parish Council.

Contact: Sarah Ball 01 17 975 0666



© Historic England

SITE NAME:	Former hangars at Yatesbury Airfield, Cherhill
DESIGNATION:	Listed Building grade II*, CA
CONDITION:	Poor
OCCUPANCY:	Vacant/not in use
PRIORITY CATEGORY:	E (E)
OWNER TYPE:	Private
LIST ENTRY NUMBER:	1283146

Two aircraft hangars, built c1917 as part of a training centre. Two hangars from the first years of military flying. One hangar has been repaired, though there is no current end use. Consent has been granted to demolish the second hangar and this is currently in a collapsed state. A comprehensive application seeking to redevelop the whole site of the military buildings was submitted to Wiltshire Council in March 2014. This has been approved in 2015 subject to conditions. No sign of development being implemented 2017.

Contact: Simon Ramsden 01 17 975 0676



© Historic England Archive

SITE NAME:	Clarendon Palace, Clarendon Park
DESIGNATION:	Scheduled Monument, LB grade II
CONDITION:	Very bad
OCCUPANCY:	N/A
PRIORITY CATEGORY:	F (B)
OWNER TYPE:	Private
LIST ENTRY NUMBER:	1002996

Remains of the C13 Royal Palace of Clarendon. The masonry and stonework is in a deteriorating state following excavations in the 1930s and 1960s. The trenches were not backfilled, leaving masonry vulnerable to weathering and frost damage. Historic England is currently working on a partnership project with the estate and other stakeholders to implement various conservation measures.

Contact: Nick Croxson 07795 665645



© Historic England Archive

SITE NAME:	Former Law Courts and County Police Station, Northgate Street, Devizes
DESIGNATION:	Listed Building grade II*, CA
CONDITION:	Very bad
OCCUPANCY:	Vacant/not in use
PRIORITY CATEGORY:	D (D)
OWNER TYPE:	Commercial company
LIST ENTRY NUMBER:	1251744

Law courts and police station, 1835. Wind and weather tight. Interior has been gutted. Several schemes have been granted consent, including residential use and a nightclub, but none have been implemented. Planning Permission and Listed Building Consent granted in 2012 for a new residential scheme was renewed in 2015 and expires in 2018. Urgent works carried out in 2015.

Contact: Jacqueline Martinez 01 17 975 2232


PRIORITY CATEGORIES

- A** Immediate risk of further rapid deterioration or loss of fabric; no solution agreed.
- B** Immediate risk of further rapid deterioration or loss of fabric; solution agreed but not yet implemented.
- C** Slow decay; no solution agreed.
- D** Slow decay; solution agreed but not yet implemented.
- E** Under repair or in fair to good repair, but no user identified; or under threat of vacancy with no obvious new user (applicable only to buildings capable of beneficial use).
- F** Repair scheme in progress and (where applicable) end use or user identified; or functionally redundant buildings with new use agreed but not yet implemented.

NOTE
Last year's priority category is shown in brackets (otherwise, New Entry is noted).

ABBREVIATIONS

- CA** Conservation Area
- LB** Listed Building
- LPA** Local Planning Authority
- NP** National Park
- RPG** Registered Park and Garden
- SM** Scheduled Monument
- UA** Unitary Authority
- WHS** World Heritage Site



Crown Copyright NMR ref: BB98/11729

© Historic England Archive

SITE NAME:	Stable block to Tottenham House, Great Bedwyn
DESIGNATION:	Listed Building grade II*, RPG grade II*
CONDITION:	Very bad
OCCUPANCY:	Vacant/not in use
PRIORITY CATEGORY:	B (B)
OWNER TYPE:	Private
LIST ENTRY NUMBER:	1365488

Impressive stable block of 1818, by Thomas Cundy, located 150 metres NNW of Tottenham House. Discussions are underway with the new owner of the site about bringing it back into active use. Following neglect, the structure is currently in an unsafe and partially ruinous condition. Proposed major repairs have been approved under Listed Building Consent in Spring 2016. Awaiting commencement on site, as of May 2017.

Contact: Simon Ramsden 0117 975 0676



n Copyright NMR ref: BB86/05409

© Historic England Archive

SITE NAME:	Tottenham House, Great Bedwyn
DESIGNATION:	Listed Building grade I, RPG grade II*
CONDITION:	Poor
OCCUPANCY:	Vacant/not in use
PRIORITY CATEGORY:	C (B)
OWNER TYPE:	Private
LIST ENTRY NUMBER:	1183809

Country house, 1825, by Thomas Cundy, situated in park, developed from C15 to C17 and landscaped by Lancelot 'Capability' Brown in the 1760s. Previously used as a preparatory school (from the 1950s) now vacant. Holding repairs are being undertaken and discussions are underway with the new owner about bringing the site back into active use.

Contact: Simon Ramsden 0117 975 0676



© Historic England

SITE NAME:	Early wing at Brook Hall, Brokerswood, Heywood
DESIGNATION:	Listed Building grade I
CONDITION:	Poor
OCCUPANCY:	Vacant/not in use
PRIORITY CATEGORY:	E (C)
OWNER TYPE:	Private
LIST ENTRY NUMBER:	1285019

A C15 lodging range, attached to the grade II listed house which contains some medieval remnants. Continued decay of building since support scaffolding erected in 2002. The Local Planning Authority served second Urgent Works Notice in March 2012 to extend support scaffold and protect openings. Works were completed in 2012. New owners took possession at the end of 2014. Historic England grant aided repair works to building fabric in 2017. First phase completed May 2017 allowing structural supporting scaffold to be removed. Second phase due to commence in September 2017.

Contact: Sarah Ball 0117 975 0666



© Historic England Archive

SITE NAME:	Chapel at Knowle House, Little Bedwyn
DESIGNATION:	Scheduled Monument
CONDITION:	Poor
OCCUPANCY:	N/A
PRIORITY CATEGORY:	C (C)
OWNER TYPE:	Private
LIST ENTRY NUMBER:	1004708

Early C15 former chapel in curtilage of a listed house. In poor condition and needs some work and repair.

Contact: John Ette 0117 975 0687



© Historic England

SITE NAME:	Medieval undercroft at Bradenstoke Priory, Lyneham and Bradenstoke
DESIGNATION:	Scheduled Monument, LB grade II, part in CA
CONDITION:	Poor
OCCUPANCY:	N/A
PRIORITY CATEGORY:	C (C)
OWNER TYPE:	Private, multiple owners
LIST ENTRY NUMBER:	1010807

C14 undercroft to priory. The building above removed in 1920s to the United States of America by Randolph Hearst. The undercroft has been propped with grant aid from Historic England to prevent collapse. There was clearance of scrub and re-pointing in 2012. Gradual improvement but more to do to stabilise overall. Discussions underway in May 2017 and a substantial grant proposal is progressing, with the aim of removing it from the register.

Contact: Hugh Beamish 0117 975 0726

PRIORITY CATEGORIES

- A** Immediate risk of further rapid deterioration or loss of fabric; no solution agreed.
B Immediate risk of further rapid deterioration or loss of fabric; solution agreed but not yet implemented.
C Slow decay; no solution agreed.

- D** Slow decay; solution agreed but not yet implemented.
E Under repair or in fair to good repair, but no user identified; or under threat of vacancy with no obvious new user (applicable only to buildings capable of beneficial use).

- F** Repair scheme in progress and (where applicable) end use or user identified; or functionally redundant buildings with new use agreed but not yet implemented.

NOTE
 Last year's priority category is shown in brackets (otherwise, New Entry is noted).

ABBREVIATIONS

CA	Conservation Area
LB	Listed Building
LPA	Local Planning Authority
NP	National Park
RPG	Registered Park and Garden
SM	Scheduled Monument
UA	Unitary Authority
WHS	World Heritage Site

SITE NAME:	The Red House at Eastwell Manor, Eastwell Road, Potterne
DESIGNATION:	Listed Building grade II*
CONDITION:	Poor
OCCUPANCY:	N/A
PRIORITY CATEGORY:	C (C)
OWNER TYPE:	Private
LIST ENTRY NUMBER:	1258775

Red brick garden building. Built c1700. One of several buildings on this site that are presently disused and in a decaying condition. An Enforcement Notice has been served in respect of unauthorised alterations. An appeal was lodged by the owner but was rejected by the planning inspector.

Contact: Jacqueline Martinez 0117 975 2232



© Wiltshire Council

SITE NAME:	Courtfield House, Polebarn Road, Trowbridge
DESIGNATION:	Listed Building grade II*, CA
CONDITION:	Poor
OCCUPANCY:	Part occupied/part in use
PRIORITY CATEGORY:	A (A)
OWNER TYPE:	Private
LIST ENTRY NUMBER:	1021635

Courtfield House is a clothier's house built in c1754 with an earlier C17 building at the rear. The house was used as a preparatory school which closed in April 2012 and is consequently redundant. Adjoining the house is a relatively unaltered wool store. The roof structure of the house is in poor condition with a collapsing valley gutter. Property is currently vacant and subject to vandalism. Purchased in April 2016 by developer to convert to residential.

Contact: Samuel Souter 0117 975 0690



© Salisbury District Council

SITE NAME:	Chapel, immediately north of Pythouse, Pythouse Park, West Tisbury
DESIGNATION:	Listed Building grade II*
CONDITION:	Very bad
OCCUPANCY:	Vacant/not in use
PRIORITY CATEGORY:	A (A)
OWNER TYPE:	Private
LIST ENTRY NUMBER:	1131162

Former private chapel to country house c1827. Built by John Bennett of Pythouse for his wife nee Lucy Lambert of Boyton. The chapel is derelict and overgrown and the stonework has been vandalised. The building is now scaffolded. Some of the vegetation has been removed and a repair schedule is being prepared.

Contact: Sarah Ball 0117 975 0666



© Historic England Archive

SITE NAME:	Phipps Mausoleum, Westbury Cemetery, Bratton Road, Westbury
DESIGNATION:	Listed Building grade II*
CONDITION:	Very bad
OCCUPANCY:	N/A
PRIORITY CATEGORY:	C (C)
OWNER TYPE:	Private
LIST ENTRY NUMBER:	1364424

Late C19 privately owned mausoleum, within a local authority municipal cemetery. The building is currently disused and continues to deteriorate. It is the subject of on-going vandalism but has been secured against break-ins.

Contact: Sarah Ball 0117 975 0666



© Historic England

SITE NAME:	Church of St Peter, Calne Without
DESIGNATION:	Listed Place of Worship grade II*
CONDITION:	Poor
PRIORITY CATEGORY:	B (A)
OWNER TYPE:	Religious organisation
LIST ENTRY NUMBER:	1261936

Parish church, probably C13, altered and extended 1859 and restored 1907 by CE Ponting. Rubble stone with stone slate roofs, coped chancel gable and gabled stone slate hung west bellcote. The church has structural movement and monitoring has been carried out for over a year to inform a specification for repair. Specification for repair works underway in 2017.

Contact: Sarah Ball 0117 975 0666

PRIORITY CATEGORIES

- A** Immediate risk of further rapid deterioration or loss of fabric; no solution agreed.
- B** Immediate risk of further rapid deterioration or loss of fabric; solution agreed but not yet implemented.
- C** Slow decay; no solution agreed.
- D** Slow decay; solution agreed but not yet implemented.
- E** Under repair or in fair to good repair, but no user identified; or under threat of vacancy with no obvious new user (applicable only to buildings capable of beneficial use).
- F** Repair scheme in progress and (where applicable) end use or user identified; or functionally redundant buildings with new use agreed but not yet implemented.

NOTE
Last year's priority category is shown in brackets (otherwise, New Entry is noted).

ABBREVIATIONS

- CA** Conservation Area
- LB** Listed Building
- LPA** Local Planning Authority
- NP** National Park
- RPG** Registered Park and Garden
- SM** Scheduled Monument
- UA** Unitary Authority
- WHS** World Heritage Site



© Historic England

SITE NAME:	Church of St Peter, Charlton
DESIGNATION:	Listed Place of Worship grade II*, CA
CONDITION:	Poor
PRIORITY CATEGORY:	C (C)
OWNER TYPE:	Religious organisation
LIST ENTRY NUMBER:	1365532

Parish church. C16 and 1857-8 by JL Pearson. Medieval work in ashlar limestone. C19 work in flint banded with limestone ashlar and brick. Tiled roof. North porch with tower over and north chapel, all C15-C16. Nave and chancel in one, rebuilding original work. The plain clay tiles to the roof are failing and although regular patching and repair is being undertaken, the roof will need renewing.

Contact: Sarah Ball 01 17 975 0666



© Historic England

SITE NAME:	Church of St Mary, A419, Chilton Foliat
DESIGNATION:	Listed Place of Worship grade II*, CA
CONDITION:	Poor
PRIORITY CATEGORY:	C (C)
OWNER TYPE:	Religious organisation
LIST ENTRY NUMBER:	1034139

Parish church, c1300, early C14 and C19. Flint with Bath stone dressings. North nave wall, tower and chancel rendered. Stone tile roof with slate to nave. Nave, south aisle and porch. Chancel, west tower and vestry. Chancel and nave roofs and rainwater goods in poor condition.

Contact: Sarah Ball 01 17 975 0666



© Historic England

SITE NAME:	Church of St Nicholas, Fyfield
DESIGNATION:	Listed Place of Worship grade II*
CONDITION:	Poor
PRIORITY CATEGORY:	A (A)
OWNER TYPE:	Religious organisation
LIST ENTRY NUMBER:	1182200

Parish church, C13, C15 and restored 1849. Flint, with interspersed limestone. There has been water ingress into the walls, leaving the church with internal damp problems, particularly around the west end of the nave. The congregation is in the process of identifying a solution to dry the building out.

Contact: Sarah Ball 01 17 975 0666



© Historic England

SITE NAME:	Church of St Peter and St Paul, High Street, Heytesbury
DESIGNATION:	Listed Place of Worship grade I, CA
CONDITION:	Poor
PRIORITY CATEGORY:	D (C)
OWNER TYPE:	Religious organisation
LIST ENTRY NUMBER:	1036357

Collegiate parish church. Late C12, C13, C14, C15, C16; restored between 1864 and 1867 by W Butterfield. Limestone, rubble stone and ashlar. Possibly Delabole slate roofs, ceramic ridge cresting. Plan: cruciform church with aisles to chancel and nave, south porch. Roofs and rainwater goods are in poor condition. Listed Places of Worship Roof Repair Grant awarded in 2017 for repairs of roofs to nave, aisles and south porch.

Contact: Sarah Ball 01 17 975 0666



© Marcus Chantrey, Benjamin Beauchamp Architects

SITE NAME:	Church of St Mary, Church Road, Kilmington
DESIGNATION:	Listed Place of Worship grade II*
CONDITION:	Poor
PRIORITY CATEGORY:	C (New entry)
OWNER TYPE:	Religious organisation
LIST ENTRY NUMBER:	1318459

Church of England parish church. C15 tower, chancel rebuilt 1864, complete rebuilding 1869, tower restored 1903 by CE Ponting. Dressed limestone, rubblestone, tiled roof with ceramic ridge cresting and coped verges. West tower and entrance, nave and north aisle, south transept, north vestry and chancel. Narrow three-stage tower of Somerset type. Roofs and masonry in poor condition, particularly tower.

Contact: Sarah Ball 01 17 975 0666

PRIORITY CATEGORIES

- A** Immediate risk of further rapid deterioration or loss of fabric; no solution agreed.
- B** Immediate risk of further rapid deterioration or loss of fabric; solution agreed but not yet implemented.
- C** Slow decay; no solution agreed.
- D** Slow decay; solution agreed but not yet implemented.
- E** Under repair or in fair to good repair, but no user identified; or under threat of vacancy with no obvious new user (applicable only to buildings capable of beneficial use).
- F** Repair scheme in progress and (where applicable) end use or user identified; or functionally redundant buildings with new use agreed but not yet implemented.

NOTE
Last year's priority category is shown in brackets (otherwise, New Entry is noted).

ABBREVIATIONS

- CA** Conservation Area
- LB** Listed Building
- LPA** Local Planning Authority
- NP** National Park
- RPG** Registered Park and Garden
- SM** Scheduled Monument
- UA** Unitary Authority
- WHS** World Heritage Site



© Historic England

SITE NAME:	Church of St Peter, Swindon Road, Langley Burrell Without
DESIGNATION:	Listed Place of Worship grade I
CONDITION:	Poor
PRIORITY CATEGORY:	C (C)
OWNER TYPE:	Religious organisation
LIST ENTRY NUMBER:	1199423

Parish church, c1200, c1300, C14 and C15, carefully restored 1890 (chancel) by CE Ponting and 1898 (nave and north aisle) by H Brakspear. Rubble stone with stone slate roofs and coped gables. Nave, north aisle, transeptal south tower with porch, chancel and south east chapel. Stone tiles to nave roof in poor condition and rainwater goods require overhauling.

Contact: Sarah Ball 0117 975 0666



© Historic England

SITE NAME:	All Saints Chapel, Swan Lane, Leigh
DESIGNATION:	Listed Place of Worship grade II*
CONDITION:	Poor
PRIORITY CATEGORY:	C (C)
OWNER TYPE:	Religious organisation
LIST ENTRY NUMBER:	1356042

Parish church. C14 and 1896 by CE Ponting. Squared limestone rubble, stone slate roof. Nave rebuilt from old church and new chancel added. C14 porch entrance with wave moulding and hood. Sundial above. Stone slate roof and rainwater goods are in poor condition. Render to bell turret is failing.

Contact: Sarah Ball 0117 975 0666



© Historic England

SITE NAME:	Church of St Andrew, Church Lane, Melksham
DESIGNATION:	Listed Place of Worship grade II
CONDITION:	Poor
PRIORITY CATEGORY:	C (C)
OWNER TYPE:	Religious organisation
LIST ENTRY NUMBER:	1286098

Parish Church 1876 by Charles Adye. Ashlar, decorative tiled roof with coped verges, cross finials and cresting. Nave and chancel with south door and north vestry. Early English style. The clay tiled roofs and rainwater goods to the nave and chancel are in poor condition. In 2017, a scheme has been developed for redeveloping the modern extension to provide community use as part of the church. Funding sources for this will be explored.

Contact: Sarah Ball 0117 975 0666



© Historic England

SITE NAME:	Church of St Peter, High Street, Stourton with Gasper
DESIGNATION:	Listed Place of Worship grade I, RPG grade I, CA
CONDITION:	Poor
PRIORITY CATEGORY:	D (C)
OWNER TYPE:	Religious organisation
LIST ENTRY NUMBER:	1318468

Parish church. Early C14, C15, 1720s, early C19 and 1877 restoration, 1848 south aisle. Dressed limestone, roof of mixed materials. West tower, nave with aisles, chancel with south organ chamber, north chapel and porch. Nave and aisle roofs have temporary felt roofing. Plain clay tiles to chancel in poor condition and there are blocked rainwater downpipes causing damage to walls. The building has been subject to heritage crime. Listed Places of Worship Roof Repair Grant awarded in 2017.

Contact: Sarah Ball 0117 975 0666

SITE NAME:	Wermere pond, Alvediston	LIST ENTRY NUMBER:	1004774
DESIGNATION:	Scheduled Monument	TREND:	Declining
CONDITION:	Generally unsatisfactory with major localised problems	NEW ENTRY?:	No
PRINCIPAL VULNERABILITY:	Arable clipping	CONTACT:	Nick Croxson 07795 665645
OWNER TYPE:	Private		

PRIORITY CATEGORIES

- A** Immediate risk of further rapid deterioration or loss of fabric; no solution agreed.
B Immediate risk of further rapid deterioration or loss of fabric; solution agreed but not yet implemented.
C Slow decay; no solution agreed.

- D** Slow decay; solution agreed but not yet implemented.
E Under repair or in fair to good repair, but no user identified; or under threat of vacancy with no obvious new user (applicable only to buildings capable of beneficial use).

- F** Repair scheme in progress and (where applicable) end use or user identified; or functionally redundant buildings with new use agreed but not yet implemented.

NOTE
 Last year's priority category is shown in brackets (otherwise, New Entry is noted).

ABBREVIATIONS

CA	Conservation Area
LB	Listed Building
LPA	Local Planning Authority
NP	National Park
RPG	Registered Park and Garden
SM	Scheduled Monument
UA	Unitary Authority
WHS	World Heritage Site

SITE NAME:	A bell barrow and two bowl barrows east of The Avenue on Countess Farm: part of a linear round barrow cemetery, Amesbury		
DESIGNATION:	Scheduled Monument, WHS	LIST ENTRY NUMBER:	1010331
CONDITION:	Generally satisfactory but with significant localised problems	TREND:	Stable
PRINCIPAL VULNERABILITY:	Scrub/tree growth	NEW ENTRY?:	No
OWNER TYPE:	Private	CONTACT:	Nick Croxson 07795 665645
SITE NAME:	Bell barrow 550 metres east of New Barn, Earl's Farm Down, Amesbury		
DESIGNATION:	Scheduled Monument	LIST ENTRY NUMBER:	1009872
CONDITION:	Generally unsatisfactory with major localised problems	TREND:	Declining
PRINCIPAL VULNERABILITY:	Arable ploughing	NEW ENTRY?:	No
OWNER TYPE:	Private	CONTACT:	Nick Croxson 07795 665645
SITE NAME:	Linear boundary earthwork 250 metres west of Stockport, Amesbury		
DESIGNATION:	Scheduled Monument	LIST ENTRY NUMBER:	1015689
CONDITION:	Extensive significant problems	TREND:	Unknown
PRINCIPAL VULNERABILITY:	Arable ploughing	NEW ENTRY?:	No
OWNER TYPE:	Private	CONTACT:	Nick Croxson 07795 665645
SITE NAME:	Linear boundary earthwork on Amesbury Down west of Stock Bottom, Amesbury		
DESIGNATION:	Scheduled Monument	LIST ENTRY NUMBER:	1015218
CONDITION:	Generally unsatisfactory with major localised problems	TREND:	Unknown
PRINCIPAL VULNERABILITY:	Arable ploughing	NEW ENTRY?:	No
OWNER TYPE:	Private	CONTACT:	Nick Croxson 07795 665645
SITE NAME:	Three bell barrows 300 metres north east of New Barn, Earl's Farm Down, Amesbury		
DESIGNATION:	Scheduled Monument	LIST ENTRY NUMBER:	1009572
CONDITION:	Generally unsatisfactory with major localised problems	TREND:	Declining
PRINCIPAL VULNERABILITY:	Arable clipping	NEW ENTRY?:	No
OWNER TYPE:	Educational (state sector)	CONTACT:	Nick Croxson 07795 665645
SITE NAME:	Beckhampton round barrow cemetery 150 metres north east of the 'Waggon and Horses', Avebury		
DESIGNATION:	Scheduled Monument, WHS	LIST ENTRY NUMBER:	1008221
CONDITION:	Generally satisfactory but with significant localised problems	TREND:	Declining
PRINCIPAL VULNERABILITY:	Animal burrowing - extensive	NEW ENTRY?:	No
OWNER TYPE:	Mixed, multiple owners	CONTACT:	Nick Croxson 07795 665645
SITE NAME:	Bowl barrow 770 metres south west of the junction of the Ridgeway and Green Street, forming part of a round barrow cemetery on Avebury Down, Avebury		
DESIGNATION:	Scheduled Monument, WHS	LIST ENTRY NUMBER:	1008107
CONDITION:	Extensive significant problems	TREND:	Unknown
PRINCIPAL VULNERABILITY:	Arable ploughing	NEW ENTRY?:	No
OWNER TYPE:	Charity (heritage)	CONTACT:	Nick Croxson 07795 665645

PRIORITY CATEGORIES

- A** Immediate risk of further rapid deterioration or loss of fabric; no solution agreed.
B Immediate risk of further rapid deterioration or loss of fabric; solution agreed but not yet implemented.
C Slow decay; no solution agreed.

- D** Slow decay; solution agreed but not yet implemented.
E Under repair or in fair to good repair, but no user identified; or under threat of vacancy with no obvious new user (applicable only to buildings capable of beneficial use).

- F** Repair scheme in progress and (where applicable) end use or user identified; or functionally redundant buildings with new use agreed but not yet implemented.

NOTE
 Last year's priority category is shown in brackets (otherwise, New Entry is noted).

ABBREVIATIONS

CA	Conservation Area
LB	Listed Building
LPA	Local Planning Authority
NP	National Park
RPG	Registered Park and Garden
SM	Scheduled Monument
UA	Unitary Authority
WHS	World Heritage Site

SITE NAME:	Earthwork enclosure 950 metres SSE of Manor Farm, Avebury		
DESIGNATION:	Scheduled Monument, WHS	LIST ENTRY NUMBER:	1014031
CONDITION:	Extensive significant problems	TREND:	Declining
PRINCIPAL VULNERABILITY:	Arable ploughing	NEW ENTRY?:	No
OWNER TYPE:	Charity (heritage)	CONTACT:	Nick Croxson 07795 665645
SITE NAME:	Pair of round barrows 400 metres west of the Ridgeway, forming part of a round barrow cemetery situated on Avebury Down, Avebury		
DESIGNATION:	Scheduled Monument, WHS	LIST ENTRY NUMBER:	1008075
CONDITION:	Extensive significant problems	TREND:	Declining
PRINCIPAL VULNERABILITY:	Animal burrowing - extensive	NEW ENTRY?:	No
OWNER TYPE:	Charity (heritage)	CONTACT:	Nick Croxson 07795 665645
SITE NAME:	Pair of round barrows forming part of the Bronze Age round barrow cemetery 400 metres north east of West Kennet Farm, Avebury		
DESIGNATION:	Scheduled Monument, WHS	LIST ENTRY NUMBER:	1008101
CONDITION:	Extensive significant problems	TREND:	Declining
PRINCIPAL VULNERABILITY:	Arable ploughing	NEW ENTRY?:	No
OWNER TYPE:	Charity (heritage)	CONTACT:	Nick Croxson 07795 665645
SITE NAME:	Remains of 'Falkner's Circle', a Neolithic stone circle 180 metres east of the West Kennet Avenue, Avebury		
DESIGNATION:	Scheduled Monument, WHS	LIST ENTRY NUMBER:	1008109
CONDITION:	Extensive significant problems	TREND:	Declining
PRINCIPAL VULNERABILITY:	Arable ploughing	NEW ENTRY?:	No
OWNER TYPE:	Charity (heritage)	CONTACT:	Nick Croxson 07795 665645
SITE NAME:	Round barrow cemetery 400 metres south of Avebury henge monument on Waden Hill, Avebury		
DESIGNATION:	Scheduled Monument, WHS	LIST ENTRY NUMBER:	1008216
CONDITION:	Generally unsatisfactory with major localised problems	TREND:	Declining
PRINCIPAL VULNERABILITY:	Arable ploughing	NEW ENTRY?:	No
OWNER TYPE:	Charity (heritage)	CONTACT:	Nick Croxson 07795 665645
SITE NAME:	Ten barrows forming part of Fox Covert round barrow cemetery, West Down, Avebury		
DESIGNATION:	Scheduled Monument, WHS	LIST ENTRY NUMBER:	1008293
CONDITION:	Generally unsatisfactory with major localised problems	TREND:	Declining
PRINCIPAL VULNERABILITY:	Animal burrowing - extensive	NEW ENTRY?:	No
OWNER TYPE:	Local authority	CONTACT:	Nick Croxson 07795 665645
SITE NAME:	West Kennet Avenue and an earthwork bank east of West Kennet Farm, Avebury		
DESIGNATION:	Scheduled Monument, LB grade II, part in CA, WHS	LIST ENTRY NUMBER:	1015547
CONDITION:	Generally satisfactory but with significant localised problems	TREND:	Declining
PRINCIPAL VULNERABILITY:	Vehicle damage/erosion - extensive	NEW ENTRY?:	No
OWNER TYPE:	Mixed, multiple owners	CONTACT:	Nick Croxson 07795 665645

PRIORITY CATEGORIES

- A** Immediate risk of further rapid deterioration or loss of fabric; no solution agreed.
- B** Immediate risk of further rapid deterioration or loss of fabric; solution agreed but not yet implemented.
- C** Slow decay; no solution agreed.
- D** Slow decay; solution agreed but not yet implemented.
- E** Under repair or in fair to good repair, but no user identified; or under threat of vacancy with no obvious new user (applicable only to buildings capable of beneficial use).
- F** Repair scheme in progress and (where applicable) end use or user identified; or functionally redundant buildings with new use agreed but not yet implemented.

NOTE
Last year's priority category is shown in brackets (otherwise, New Entry is noted).

ABBREVIATIONS

CA	Conservation Area
LB	Listed Building
LPA	Local Planning Authority
NP	National Park
RPG	Registered Park and Garden
SM	Scheduled Monument
UA	Unitary Authority
WHS	World Heritage Site

SITE NAME:	A henge, four Bronze Age barrows and part of a Roman road 500 metres south west of Fox Covert, Avebury / Bishops Cannings		
DESIGNATION:	Scheduled Monument	LIST ENTRY NUMBER:	1007491
CONDITION:	Extensive significant problems	TREND:	Unknown
PRINCIPAL VULNERABILITY:	Arable ploughing	NEW ENTRY?:	No
OWNER TYPE:	Mixed, multiple owners	CONTACT:	Nick Croxson 07795 665645
SITE NAME:	West Kennett Farm palisaded enclosures, Avebury / East Kennett		
DESIGNATION:	Scheduled Monument, 2 LBs, part in CA, WHS	LIST ENTRY NUMBER:	1015157
CONDITION:	Extensive significant problems	TREND:	Declining
PRINCIPAL VULNERABILITY:	Arable ploughing	NEW ENTRY?:	No
OWNER TYPE:	Mixed, multiple owners	CONTACT:	Nick Croxson 07795 665645
SITE NAME:	Grovely Ditch, Barford St. Martin / Burcombe Without / Great Wishford / Wilton		
DESIGNATION:	Scheduled Monument	LIST ENTRY NUMBER:	1005584
CONDITION:	Generally unsatisfactory with major localised problems	TREND:	Unknown
PRINCIPAL VULNERABILITY:	Arable ploughing	NEW ENTRY?:	No
OWNER TYPE:	Charity (heritage)	CONTACT:	Nick Croxson 07795 665645
SITE NAME:	Bowl barrow west of Rotherley Wood, 750 metres WNW of Park Cottage, Berwick St. John		
DESIGNATION:	Scheduled Monument	LIST ENTRY NUMBER:	1020464
CONDITION:	Extensive significant problems	TREND:	Unknown
PRINCIPAL VULNERABILITY:	Arable ploughing	NEW ENTRY?:	No
OWNER TYPE:	Private	CONTACT:	Nick Croxson 07795 665645
SITE NAME:	Bowl barrow 150 metres east of the wireless station on Morgan's Hill, Bishops Cannings		
DESIGNATION:	Scheduled Monument	LIST ENTRY NUMBER:	1014040
CONDITION:	Extensive significant problems	TREND:	Unknown
PRINCIPAL VULNERABILITY:	Arable ploughing	NEW ENTRY?:	No
OWNER TYPE:	Crown	CONTACT:	Nick Croxson 07795 665645
SITE NAME:	Bowl barrow 300 metres east of Furze Knoll, Bishops Cannings		
DESIGNATION:	Scheduled Monument	LIST ENTRY NUMBER:	1013068
CONDITION:	Extensive significant problems	TREND:	Unknown
PRINCIPAL VULNERABILITY:	Arable ploughing	NEW ENTRY?:	No
OWNER TYPE:	Crown	CONTACT:	Nick Croxson 07795 665645
SITE NAME:	Bowl barrow 550 metres north east of Baltic Farm, Bishops Cannings		
DESIGNATION:	Scheduled Monument	LIST ENTRY NUMBER:	1012629
CONDITION:	Extensive significant problems	TREND:	Unknown
PRINCIPAL VULNERABILITY:	Arable ploughing	NEW ENTRY?:	No
OWNER TYPE:	Crown	CONTACT:	Nick Croxson 07795 665645
SITE NAME:	Bowl barrow 840 metres north east of Baltic Farm, Bishops Cannings		
DESIGNATION:	Scheduled Monument	LIST ENTRY NUMBER:	1013066
CONDITION:	Extensive significant problems	TREND:	Unknown
PRINCIPAL VULNERABILITY:	Arable ploughing	NEW ENTRY?:	No
OWNER TYPE:	Crown	CONTACT:	Nick Croxson 07795 665645

PRIORITY CATEGORIES

- A** Immediate risk of further rapid deterioration or loss of fabric; no solution agreed.
B Immediate risk of further rapid deterioration or loss of fabric; solution agreed but not yet implemented.
C Slow decay; no solution agreed.

- D** Slow decay; solution agreed but not yet implemented.
E Under repair or in fair to good repair, but no user identified; or under threat of vacancy with no obvious new user (applicable only to buildings capable of beneficial use).

- F** Repair scheme in progress and (where applicable) end use or user identified; or functionally redundant buildings with new use agreed but not yet implemented.

NOTE
 Last year's priority category is shown in brackets (otherwise, New Entry is noted).

ABBREVIATIONS

CA	Conservation Area
LB	Listed Building
LPA	Local Planning Authority
NP	National Park
RPG	Registered Park and Garden
SM	Scheduled Monument
UA	Unitary Authority
WHS	World Heritage Site

SITE NAME:	Bowl barrow 950 metres SSW of Beckhampton Plantation, forming part of a round barrow cemetery on Horton Down, Bishops Cannings		
DESIGNATION:	Scheduled Monument	LIST ENTRY NUMBER:	1012983
CONDITION:	Extensive significant problems	TREND:	Unknown
PRINCIPAL VULNERABILITY:	Arable ploughing	NEW ENTRY?:	No
OWNER TYPE:	Crown	CONTACT:	Nick Croxson 07795 665645
SITE NAME:	Bowl barrow 1070 metres NNW of Baltic Farm forming part of a barrow cemetery on North Down, Bishops Cannings		
DESIGNATION:	Scheduled Monument	LIST ENTRY NUMBER:	1013772
CONDITION:	Extensive significant problems	TREND:	Unknown
PRINCIPAL VULNERABILITY:	Arable ploughing	NEW ENTRY?:	No
OWNER TYPE:	Crown	CONTACT:	Nick Croxson 07795 665645
SITE NAME:	Bowl barrow at east end of Morgan's Hill, Bishops Cannings		
DESIGNATION:	Scheduled Monument	LIST ENTRY NUMBER:	1013070
CONDITION:	Extensive significant problems	TREND:	Unknown
PRINCIPAL VULNERABILITY:	Arable ploughing	NEW ENTRY?:	No
OWNER TYPE:	Crown	CONTACT:	Nick Croxson 07795 665645
SITE NAME:	Bowl barrow situated 500 metres SSW of Shepherds' Shore, Bishops Cannings		
DESIGNATION:	Scheduled Monument, RB	LIST ENTRY NUMBER:	1013756
CONDITION:	Extensive significant problems	TREND:	Unknown
PRINCIPAL VULNERABILITY:	Arable ploughing	NEW ENTRY?:	No
OWNER TYPE:	Crown	CONTACT:	Nick Croxson 07795 665645
SITE NAME:	Eleven round barrows 1000 metres north of Baltic Farm forming part of a barrow cemetery, and a probable enclosed Iron Age farmstead on North Down, Bishops Cannings		
DESIGNATION:	Scheduled Monument	LIST ENTRY NUMBER:	1013773
CONDITION:	Generally satisfactory but with significant localised problems	TREND:	Declining
PRINCIPAL VULNERABILITY:	Animal burrowing - extensive	NEW ENTRY?:	No
OWNER TYPE:	Crown	CONTACT:	Nick Croxson 07795 665645
SITE NAME:	Enclosed Iron Age farmstead 450 metres south of Down Barn on Bishop's Cannings Down, Bishops Cannings		
DESIGNATION:	Scheduled Monument	LIST ENTRY NUMBER:	1013230
CONDITION:	Extensive significant problems	TREND:	Unknown
PRINCIPAL VULNERABILITY:	Arable ploughing	NEW ENTRY?:	No
OWNER TYPE:	Crown	CONTACT:	Nick Croxson 07795 665645
SITE NAME:	Five round barrows 1040 metres NNE of Baltic Farm forming part of a barrow cemetery on North Down, Bishops Cannings		
DESIGNATION:	Scheduled Monument	LIST ENTRY NUMBER:	1014737
CONDITION:	Generally satisfactory but with significant localised problems	TREND:	Declining
PRINCIPAL VULNERABILITY:	Animal burrowing - extensive	NEW ENTRY?:	No
OWNER TYPE:	Crown	CONTACT:	Nick Croxson 07795 665645

PRIORITY CATEGORIES

- A** Immediate risk of further rapid deterioration or loss of fabric; no solution agreed.
B Immediate risk of further rapid deterioration or loss of fabric; solution agreed but not yet implemented.
C Slow decay; no solution agreed.

- D** Slow decay; solution agreed but not yet implemented.
E Under repair or in fair to good repair, but no user identified; or under threat of vacancy with no obvious new user (applicable only to buildings capable of beneficial use).

- F** Repair scheme in progress and (where applicable) end use or user identified; or functionally redundant buildings with new use agreed but not yet implemented.

NOTE
 Last year's priority category is shown in brackets (otherwise, New Entry is noted).

ABBREVIATIONS

CA	Conservation Area
LB	Listed Building
LPA	Local Planning Authority
NP	National Park
RPG	Registered Park and Garden
SM	Scheduled Monument
UA	Unitary Authority
WHS	World Heritage Site

SITE NAME:	Four bowl barrows forming part of a cemetery 270 metres east of long barrow on Roughridge Hill, Bishops Cannings		
DESIGNATION:	Scheduled Monument	LIST ENTRY NUMBER:	1014027
CONDITION:	Extensive significant problems	TREND:	Unknown
PRINCIPAL VULNERABILITY:	Arable ploughing	NEW ENTRY?:	No
OWNER TYPE:	Crown	CONTACT:	Nick Croxson 07795 665645

SITE NAME:	Group of three bowl barrows 250 metres north east of Shepherds' Shore, Bishops Cannings		
DESIGNATION:	Scheduled Monument	LIST ENTRY NUMBER:	1013232
CONDITION:	Extensive significant problems	TREND:	Unknown
PRINCIPAL VULNERABILITY:	Arable ploughing	NEW ENTRY?:	No
OWNER TYPE:	Crown	CONTACT:	Nick Croxson 07795 665645

SITE NAME:	Kitchen Barrow: a long barrow on Kitchen Barrow Hill, Bishops Cannings		
DESIGNATION:	Scheduled Monument	LIST ENTRY NUMBER:	1012519
CONDITION:	Generally unsatisfactory with major localised problems	TREND:	Declining
PRINCIPAL VULNERABILITY:	Animal burrowing - extensive	NEW ENTRY?:	No
OWNER TYPE:	Crown	CONTACT:	Nick Croxson 07795 665645

SITE NAME:	Long barrow 650 metres WSW of Shepherds' Shore, Bishops Cannings		
DESIGNATION:	Scheduled Monument, RB	LIST ENTRY NUMBER:	1014030
CONDITION:	Extensive significant problems	TREND:	Unknown
PRINCIPAL VULNERABILITY:	Arable ploughing	NEW ENTRY?:	No
OWNER TYPE:	Crown	CONTACT:	Nick Croxson 07795 665645

SITE NAME:	Long barrow on Easton Down, Bishops Cannings		
DESIGNATION:	Scheduled Monument	LIST ENTRY NUMBER:	1013366
CONDITION:	Generally satisfactory but with significant localised problems	TREND:	Declining
PRINCIPAL VULNERABILITY:	Animal burrowing - extensive	NEW ENTRY?:	No
OWNER TYPE:	Crown	CONTACT:	Nick Croxson 07795 665645

SITE NAME:	Saucer barrow 600 metres west of Beckhampton Buildings, Bishops Cannings		
DESIGNATION:	Scheduled Monument	LIST ENTRY NUMBER:	1012193
CONDITION:	Extensive significant problems	TREND:	Unknown
PRINCIPAL VULNERABILITY:	Arable ploughing	NEW ENTRY?:	No
OWNER TYPE:	Crown	CONTACT:	Nick Croxson 07795 665645

SITE NAME:	Two saucer barrows and a pair of bowl barrows 750 metres SSW of Beckhampton Plantation, forming part of a round barrow cemetery on Horton Down, Bishops Cannings		
DESIGNATION:	Scheduled Monument	LIST ENTRY NUMBER:	1012982
CONDITION:	Extensive significant problems	TREND:	Unknown
PRINCIPAL VULNERABILITY:	Arable clipping	NEW ENTRY?:	No
OWNER TYPE:	Crown	CONTACT:	Nick Croxson 07795 665645

PRIORITY CATEGORIES

- A** Immediate risk of further rapid deterioration or loss of fabric; no solution agreed.
B Immediate risk of further rapid deterioration or loss of fabric; solution agreed but not yet implemented.
C Slow decay; no solution agreed.

- D** Slow decay; solution agreed but not yet implemented.
E Under repair or in fair to good repair, but no user identified; or under threat of vacancy with no obvious new user (applicable only to buildings capable of beneficial use).

- F** Repair scheme in progress and (where applicable) end use or user identified; or functionally redundant buildings with new use agreed but not yet implemented.

NOTE
 Last year's priority category is shown in brackets (otherwise, New Entry is noted).

ABBREVIATIONS

CA	Conservation Area
LB	Listed Building
LPA	Local Planning Authority
NP	National Park
RPG	Registered Park and Garden
SM	Scheduled Monument
UA	Unitary Authority
WHS	World Heritage Site

SITE NAME:	Bowl barrow 85 metres north of Bishopstrow House, Bishopstrow		
DESIGNATION:	Scheduled Monument, CA	LIST ENTRY NUMBER:	1019507
CONDITION:	Generally unsatisfactory with major localised problems	TREND:	Declining
PRINCIPAL VULNERABILITY:	Animal burrowing - extensive	NEW ENTRY?:	No
OWNER TYPE:	Mixed, multiple owners	CONTACT:	Nick Croxson 07795 665645
SITE NAME:	Woodminton Down round barrow, Bower Chalke		
DESIGNATION:	Scheduled Monument	LIST ENTRY NUMBER:	1003729
CONDITION:	Extensive significant problems	TREND:	Unknown
PRINCIPAL VULNERABILITY:	Arable ploughing	NEW ENTRY?:	No
OWNER TYPE:	Private	CONTACT:	Nick Croxson 07795 665645
SITE NAME:	Corton long barrow, Boyton		
DESIGNATION:	Scheduled Monument	LIST ENTRY NUMBER:	1010518
CONDITION:	Generally unsatisfactory with major localised problems	TREND:	Declining
PRINCIPAL VULNERABILITY:	Scrub/tree growth	NEW ENTRY?:	No
OWNER TYPE:	Commercial company	CONTACT:	Nick Croxson 07795 665645
SITE NAME:	Scrubbed Oak enclosure and linear boundary earthwork, Boyton		
DESIGNATION:	Scheduled Monument	LIST ENTRY NUMBER:	1017713
CONDITION:	Generally unsatisfactory with major localised problems	TREND:	Declining
PRINCIPAL VULNERABILITY:	Plant growth	NEW ENTRY?:	No
OWNER TYPE:	Private, multiple owners	CONTACT:	Nick Croxson 07795 665645
SITE NAME:	Long barrow on Cold Kitchen Hill, Brixton Deverill		
DESIGNATION:	Scheduled Monument	LIST ENTRY NUMBER:	1010416
CONDITION:	Generally satisfactory but with significant localised problems	TREND:	Declining
PRINCIPAL VULNERABILITY:	Animal burrowing - moderate	NEW ENTRY?:	No
OWNER TYPE:	Private	CONTACT:	Nick Croxson 07795 665645
SITE NAME:	Long barrow on Pertwood Down, 1400 metres north west of Lower Pertwood, Brixton Deverill		
DESIGNATION:	Scheduled Monument	LIST ENTRY NUMBER:	1010463
CONDITION:	Generally satisfactory but with significant localised problems	TREND:	Declining
PRINCIPAL VULNERABILITY:	Animal burrowing - extensive	NEW ENTRY?:	No
OWNER TYPE:	Private	CONTACT:	Nick Croxson 07795 665645
SITE NAME:	Knowle Hill round barrow, Broad Chalke		
DESIGNATION:	Scheduled Monument	LIST ENTRY NUMBER:	1003033
CONDITION:	Extensive significant problems	TREND:	Declining
PRINCIPAL VULNERABILITY:	Arable ploughing	NEW ENTRY?:	No
OWNER TYPE:	Private	CONTACT:	Nick Croxson 07795 665645

PRIORITY CATEGORIES

- A** Immediate risk of further rapid deterioration or loss of fabric; no solution agreed.
B Immediate risk of further rapid deterioration or loss of fabric; solution agreed but not yet implemented.
C Slow decay; no solution agreed.

- D** Slow decay; solution agreed but not yet implemented.
E Under repair or in fair to good repair, but no user identified; or under threat of vacancy with no obvious new user (applicable only to buildings capable of beneficial use).

- F** Repair scheme in progress and (where applicable) end use or user identified; or functionally redundant buildings with new use agreed but not yet implemented.

NOTE
Last year's priority category is shown in brackets (otherwise, New Entry is noted).

ABBREVIATIONS

CA	Conservation Area
LB	Listed Building
LPA	Local Planning Authority
NP	National Park
RPG	Registered Park and Garden
SM	Scheduled Monument
UA	Unitary Authority
WHS	World Heritage Site

SITE NAME:	Round barrow 860 yards (786 metres) south east of Knighton Hill Buildings, Broad Chalke		
DESIGNATION:	Scheduled Monument	LIST ENTRY NUMBER:	1004771
CONDITION:	Generally unsatisfactory with major localised problems	TREND:	Declining
PRINCIPAL VULNERABILITY:	Arable clipping	NEW ENTRY?:	No
OWNER TYPE:	Private	CONTACT:	Nick Croxson 07795 665645

SITE NAME:	Knighton Roman road (stretching from Reddish Gore to reservoir), Broad Chalke / Bishopstone		
DESIGNATION:	Scheduled Monument	LIST ENTRY NUMBER:	1003728
CONDITION:	Generally unsatisfactory with major localised problems	TREND:	Declining
PRINCIPAL VULNERABILITY:	Arable ploughing	NEW ENTRY?:	No
OWNER TYPE:	Private, multiple owners	CONTACT:	Nick Croxson 07795 665645

SITE NAME:	Roman road in Spye Park, Bromham		
DESIGNATION:	Scheduled Monument, part in RPG grade II	LIST ENTRY NUMBER:	1003010
CONDITION:	Generally unsatisfactory with major localised problems	TREND:	Improving
PRINCIPAL VULNERABILITY:	Arable clipping	NEW ENTRY?:	No
OWNER TYPE:	Mixed, multiple owners	CONTACT:	Nick Croxson 07795 665645

SITE NAME:	Bowl barrow: one of a group of round barrows south of Bulford, Bulford		
DESIGNATION:	Scheduled Monument	LIST ENTRY NUMBER:	1009545
CONDITION:	Extensive significant problems	TREND:	Declining
PRINCIPAL VULNERABILITY:	Arable ploughing	NEW ENTRY?:	No
OWNER TYPE:	Government or agency	CONTACT:	Nick Croxson 07795 665645

SITE NAME:	Bowl barrow: one of a group of round barrows south of Bulford, Bulford		
DESIGNATION:	Scheduled Monument	LIST ENTRY NUMBER:	1009564
CONDITION:	Generally unsatisfactory with major localised problems	TREND:	Declining
PRINCIPAL VULNERABILITY:	Arable ploughing	NEW ENTRY?:	No
OWNER TYPE:	Government or agency	CONTACT:	Nick Croxson 07795 665645

SITE NAME:	Bowl barrow: one of a group of round barrows south of Bulford, Bulford		
DESIGNATION:	Scheduled Monument	LIST ENTRY NUMBER:	1009602
CONDITION:	Extensive significant problems	TREND:	Declining
PRINCIPAL VULNERABILITY:	Arable ploughing	NEW ENTRY?:	No
OWNER TYPE:	Government or agency	CONTACT:	Nick Croxson 07795 665645

SITE NAME:	Bowl barrow: one of a group of round barrows south of Bulford, Bulford		
DESIGNATION:	Scheduled Monument	LIST ENTRY NUMBER:	1009604
CONDITION:	Extensive significant problems	TREND:	Declining
PRINCIPAL VULNERABILITY:	Arable ploughing	NEW ENTRY?:	No
OWNER TYPE:	Government or agency	CONTACT:	Nick Croxson 07795 665645

PRIORITY CATEGORIES

- A** Immediate risk of further rapid deterioration or loss of fabric; no solution agreed.
B Immediate risk of further rapid deterioration or loss of fabric; solution agreed but not yet implemented.
C Slow decay; no solution agreed.

- D** Slow decay; solution agreed but not yet implemented.
E Under repair or in fair to good repair, but no user identified; or under threat of vacancy with no obvious new user (applicable only to buildings capable of beneficial use).

- F** Repair scheme in progress and (where applicable) end use or user identified; or functionally redundant buildings with new use agreed but not yet implemented.

NOTE
 Last year's priority category is shown in brackets (otherwise, New Entry is noted).

ABBREVIATIONS

CA	Conservation Area
LB	Listed Building
LPA	Local Planning Authority
NP	National Park
RPG	Registered Park and Garden
SM	Scheduled Monument
UA	Unitary Authority
WHS	World Heritage Site

SITE NAME:	Bowl barrow: one of a group of round barrows south of Bulford, Bulford		
DESIGNATION:	Scheduled Monument	LIST ENTRY NUMBER:	1009605
CONDITION:	Generally unsatisfactory with major localised problems	TREND:	Declining
PRINCIPAL VULNERABILITY:	Arable ploughing	NEW ENTRY?:	No
OWNER TYPE:	Government or agency	CONTACT:	Nick Croxson 07795 665645

SITE NAME:	Long barrow 240 metres south west of Green Barrow Farm, Castle Combe		
DESIGNATION:	Scheduled Monument	LIST ENTRY NUMBER:	1018419
CONDITION:	Extensive significant problems	TREND:	Declining
PRINCIPAL VULNERABILITY:	Arable ploughing	NEW ENTRY?:	No
OWNER TYPE:	Private	CONTACT:	Nick Croxson 07795 665645

SITE NAME:	Chalk map of Australia 925 metres south west of Upper Hurdcott Farm, Compton Chamberlayne		
DESIGNATION:	Scheduled Monument	LIST ENTRY NUMBER:	1020133
CONDITION:	Generally unsatisfactory with major localised problems	TREND:	Declining
PRINCIPAL VULNERABILITY:	Plant growth - General	NEW ENTRY?:	Yes
OWNER TYPE:	Private	CONTACT:	Nick Croxson 07795 665645

SITE NAME:	Bowl barrow 350 metres north east of White Horse Plantation, Cherhill		
DESIGNATION:	Scheduled Monument	LIST ENTRY NUMBER:	1010134
CONDITION:	Generally unsatisfactory with major localised problems	TREND:	Declining
PRINCIPAL VULNERABILITY:	Arable clipping	NEW ENTRY?:	No
OWNER TYPE:	Private	CONTACT:	Nick Croxson 07795 665645

SITE NAME:	Bowl barrow 700 metres south east of Field Barn, Chicklade		
DESIGNATION:	Scheduled Monument	LIST ENTRY NUMBER:	1015937
CONDITION:	Extensive significant problems	TREND:	Declining
PRINCIPAL VULNERABILITY:	Arable ploughing	NEW ENTRY?:	No
OWNER TYPE:	Commercial company	CONTACT:	Nick Croxson 07795 665645

SITE NAME:	Clarendon Palace, Clarendon Park		
DESIGNATION:	Scheduled Monument, LB grade II	LIST ENTRY NUMBER:	1002996
CONDITION:	Generally satisfactory but with significant localised problems	TREND:	Improving
PRINCIPAL VULNERABILITY:	Scrub/tree growth	NEW ENTRY?:	No
OWNER TYPE:	Private	CONTACT:	Nick Croxson 07795 665645

SITE NAME:	Bowl barrow, part of the round barrow cemetery south of Codford Down, Codford		
DESIGNATION:	Scheduled Monument	LIST ENTRY NUMBER:	1016557
CONDITION:	Extensive significant problems	TREND:	Unknown
PRINCIPAL VULNERABILITY:	Arable ploughing	NEW ENTRY?:	No
OWNER TYPE:	Private, multiple owners	CONTACT:	Nick Croxson 07795 665645

PRIORITY CATEGORIES

- A** Immediate risk of further rapid deterioration or loss of fabric; no solution agreed.
B Immediate risk of further rapid deterioration or loss of fabric; solution agreed but not yet implemented.
C Slow decay; no solution agreed.

- D** Slow decay; solution agreed but not yet implemented.
E Under repair or in fair to good repair, but no user identified; or under threat of vacancy with no obvious new user (applicable only to buildings capable of beneficial use).

- F** Repair scheme in progress and (where applicable) end use or user identified; or functionally redundant buildings with new use agreed but not yet implemented.

NOTE
 Last year's priority category is shown in brackets (otherwise, New Entry is noted).

ABBREVIATIONS

CA	Conservation Area
LB	Listed Building
LPA	Local Planning Authority
NP	National Park
RPG	Registered Park and Garden
SM	Scheduled Monument
UA	Unitary Authority
WHS	World Heritage Site

SITE NAME:	Three bowl barrows in Colerne Park, 450 metres north of Keeper's Cottage, Colerne		
DESIGNATION:	Scheduled Monument	LIST ENTRY NUMBER:	1010758
CONDITION:	Generally unsatisfactory with major localised problems	TREND:	Unknown
PRINCIPAL VULNERABILITY:	Arable clipping	NEW ENTRY?:	No
OWNER TYPE:	Private	CONTACT:	Nick Croxson 07795 665645
SITE NAME:	Bowl barrow on Wick Down, Collingbourne Ducis		
DESIGNATION:	Scheduled Monument	LIST ENTRY NUMBER:	1012510
CONDITION:	Generally unsatisfactory with major localised problems	TREND:	Unknown
PRINCIPAL VULNERABILITY:	Arable clipping	NEW ENTRY?:	No
OWNER TYPE:	Private, multiple owners	CONTACT:	Nick Croxson 07795 665645
SITE NAME:	Bowl barrow 650 metres east of Summer Down Farm, Collingbourne Kingston		
DESIGNATION:	Scheduled Monument	LIST ENTRY NUMBER:	1012544
CONDITION:	Generally unsatisfactory with major localised problems	TREND:	Unknown
PRINCIPAL VULNERABILITY:	Arable clipping	NEW ENTRY?:	No
OWNER TYPE:	Private	CONTACT:	Nick Croxson 07795 665645
SITE NAME:	Two bowl barrows 400 metres south of Summer Down Farm, Collingbourne Kingston		
DESIGNATION:	Scheduled Monument	LIST ENTRY NUMBER:	1012518
CONDITION:	Generally satisfactory but with significant localised problems	TREND:	Unknown
PRINCIPAL VULNERABILITY:	Arable clipping	NEW ENTRY?:	No
OWNER TYPE:	Commercial company	CONTACT:	Nick Croxson 07795 665645
SITE NAME:	Nine bowl barrows, two disc barrows and two saucer barrows forming the majority of a round barrow cemetery on Durrington Down, Durrington		
DESIGNATION:	Scheduled Monument, WHS	LIST ENTRY NUMBER:	1008943
CONDITION:	Generally satisfactory but with significant localised problems	TREND:	Declining
PRINCIPAL VULNERABILITY:	Animal burrowing - extensive	NEW ENTRY?:	No
OWNER TYPE:	Government or agency	CONTACT:	Nick Croxson 07795 665645
SITE NAME:	Crowdown Clump earthwork (Godsbury), Collingbourne Kingston / Burbage		
DESIGNATION:	Scheduled Monument	LIST ENTRY NUMBER:	1004759
CONDITION:	Generally unsatisfactory with major localised problems	TREND:	Declining
PRINCIPAL VULNERABILITY:	Arable clipping	NEW ENTRY?:	No
OWNER TYPE:	Private	CONTACT:	Nick Croxson 07795 665645
SITE NAME:	Nine round barrows forming a round barrow cemetery 400 metres north of the eastern end of The Cursus, Durrington		
DESIGNATION:	Scheduled Monument, WHS	LIST ENTRY NUMBER:	1009067
CONDITION:	Generally satisfactory but with significant localised problems	TREND:	Improving
PRINCIPAL VULNERABILITY:	Animal burrowing - extensive	NEW ENTRY?:	No
OWNER TYPE:	Government or agency	CONTACT:	Nick Croxson 07795 665645

PRIORITY CATEGORIES

- A** Immediate risk of further rapid deterioration or loss of fabric; no solution agreed.
B Immediate risk of further rapid deterioration or loss of fabric; solution agreed but not yet implemented.
C Slow decay; no solution agreed.

- D** Slow decay; solution agreed but not yet implemented.
E Under repair or in fair to good repair, but no user identified; or under threat of vacancy with no obvious new user (applicable only to buildings capable of beneficial use).

- F** Repair scheme in progress and (where applicable) end use or user identified; or functionally redundant buildings with new use agreed but not yet implemented.

NOTE
 Last year's priority category is shown in brackets (otherwise, New Entry is noted).

ABBREVIATIONS

CA	Conservation Area
LB	Listed Building
LPA	Local Planning Authority
NP	National Park
RPG	Registered Park and Garden
SM	Scheduled Monument
UA	Unitary Authority
WHS	World Heritage Site

SITE NAME:	Bowl barrow on Little Toyd Down, 650 metres south west of Grims Lodge Farm, Coombe Bissett		
DESIGNATION:	Scheduled Monument	LIST ENTRY NUMBER:	1015704
CONDITION:	Extensive significant problems	TREND:	Unknown
PRINCIPAL VULNERABILITY:	Arable ploughing	NEW ENTRY?:	No
OWNER TYPE:	Private	CONTACT:	Nick Croxson 07795 665645
SITE NAME:	East Kennett long barrow, 600 metres south of East Kennett church, East Kennett		
DESIGNATION:	Scheduled Monument, WHS	LIST ENTRY NUMBER:	1012323
CONDITION:	Generally unsatisfactory with major localised problems	TREND:	Declining
PRINCIPAL VULNERABILITY:	Animal burrowing - extensive	NEW ENTRY?:	No
OWNER TYPE:	Private	CONTACT:	Nick Croxson 07795 665645
SITE NAME:	Moated site and surrounding earthwork enclosure, 100 metres south of Chelworth Farm, Cricklade		
DESIGNATION:	Scheduled Monument	LIST ENTRY NUMBER:	1013353
CONDITION:	Generally unsatisfactory with major localised problems	TREND:	Declining
PRINCIPAL VULNERABILITY:	Dumping	NEW ENTRY?:	No
OWNER TYPE:	Commercial company	CONTACT:	Nick Croxson 07795 665645
SITE NAME:	Round barrow on Easton Down, Easton		
DESIGNATION:	Scheduled Monument	LIST ENTRY NUMBER:	1005693
CONDITION:	Extensive significant problems	TREND:	Declining
PRINCIPAL VULNERABILITY:	Arable ploughing	NEW ENTRY?:	No
OWNER TYPE:	Private	CONTACT:	Nick Croxson 07795 665645
SITE NAME:	Devizes Castle, Devizes		
DESIGNATION:	Scheduled Monument and Listed Building grade II, 3 LBs, CA	LIST ENTRY NUMBER:	1021375 and 1249362
CONDITION:	Extensive significant problems	TREND:	Stable
PRINCIPAL VULNERABILITY:	Collapse	NEW ENTRY?:	No
OWNER TYPE:	Private, multiple owners	CONTACT:	Hugh Beamish 0117 975 0726
SITE NAME:	Edington Priory (site of), Edington		
DESIGNATION:	Scheduled Monument, LB grade I, CA	LIST ENTRY NUMBER:	1004709
CONDITION:	Generally satisfactory but with significant localised problems	TREND:	Stable
PRINCIPAL VULNERABILITY:	Collapse	NEW ENTRY?:	No
OWNER TYPE:	Private, multiple owners	CONTACT:	Nick Croxson 07795 665645
SITE NAME:	Berwick Coombe ditch, Donhead St. Andrew / Berwick St. John		
DESIGNATION:	Scheduled Monument	LIST ENTRY NUMBER:	1005587
CONDITION:	Generally satisfactory but with significant localised problems	TREND:	Declining
PRINCIPAL VULNERABILITY:	Arable clipping	NEW ENTRY?:	No
OWNER TYPE:	Private, multiple owners	CONTACT:	Nick Croxson 07795 665645

PRIORITY CATEGORIES

- A** Immediate risk of further rapid deterioration or loss of fabric; no solution agreed.
B Immediate risk of further rapid deterioration or loss of fabric; solution agreed but not yet implemented.
C Slow decay; no solution agreed.

- D** Slow decay; solution agreed but not yet implemented.
E Under repair or in fair to good repair, but no user identified; or under threat of vacancy with no obvious new user (applicable only to buildings capable of beneficial use).

- F** Repair scheme in progress and (where applicable) end use or user identified; or functionally redundant buildings with new use agreed but not yet implemented.

NOTE
 Last year's priority category is shown in brackets (otherwise, New Entry is noted).

ABBREVIATIONS

CA	Conservation Area
LB	Listed Building
LPA	Local Planning Authority
NP	National Park
RPG	Registered Park and Garden
SM	Scheduled Monument
UA	Unitary Authority
WHS	World Heritage Site

SITE NAME:	Ogbury camp, Durnford		
DESIGNATION:	Scheduled Monument	LIST ENTRY NUMBER:	1005677
CONDITION:	Generally satisfactory but with significant localised problems	TREND:	Improving
PRINCIPAL VULNERABILITY:	Arable ploughing	NEW ENTRY?:	No
OWNER TYPE:	Private	CONTACT:	Nick Croxson 07795 665645
SITE NAME:	Long barrow, Tinhead Hill, Edington		
DESIGNATION:	Scheduled Monument	LIST ENTRY NUMBER:	1009783
CONDITION:	Generally unsatisfactory with major localised problems	TREND:	Declining
PRINCIPAL VULNERABILITY:	Animal burrowing - Badger - extensive	NEW ENTRY?:	No
OWNER TYPE:	Government or agency	CONTACT:	Nick Croxson 07795 665645
SITE NAME:	Long barrow on Ashmore Down, 775 metres north of Ashgrove Cottages, Donhead St. Mary		
DESIGNATION:	Scheduled Monument	LIST ENTRY NUMBER:	1015938
CONDITION:	Generally unsatisfactory with major localised problems	TREND:	Declining
PRINCIPAL VULNERABILITY:	Animal burrowing - extensive	NEW ENTRY?:	No
OWNER TYPE:	Mixed, multiple owners	CONTACT:	Nick Croxson 07795 665645
SITE NAME:	North Hill round barrows, Grafton		
DESIGNATION:	Scheduled Monument	LIST ENTRY NUMBER:	1004746
CONDITION:	Extensive significant problems	TREND:	Unknown
PRINCIPAL VULNERABILITY:	Arable ploughing	NEW ENTRY?:	No
OWNER TYPE:	Private, multiple owners	CONTACT:	Nick Croxson 07795 665645
SITE NAME:	Long barrow 600 yards (550 metres) south east of Vanity, Downton / Whitsbury		
DESIGNATION:	Scheduled Monument	LIST ENTRY NUMBER:	1003004
CONDITION:	Generally satisfactory but with significant localised problems	TREND:	Declining
PRINCIPAL VULNERABILITY:	Vehicle damage/erosion - extensive	NEW ENTRY?:	No
OWNER TYPE:	Private	CONTACT:	Nick Croxson 07795 665645
SITE NAME:	Bowl barrow 100 metres north of Great Botley Copse, Grafton / Shalbourne		
DESIGNATION:	Scheduled Monument	LIST ENTRY NUMBER:	1012301
CONDITION:	Extensive significant problems	TREND:	Declining
PRINCIPAL VULNERABILITY:	Arable clipping	NEW ENTRY?:	No
OWNER TYPE:	Commercial company	CONTACT:	Nick Croxson 07795 665645
SITE NAME:	Grovely Castle and earthworks north of Grovely Wood, Great Wishford / Steeple Langford / Barford St. Martin		
DESIGNATION:	Scheduled Monument	LIST ENTRY NUMBER:	1005604
CONDITION:	Generally unsatisfactory with major localised problems	TREND:	Unknown
PRINCIPAL VULNERABILITY:	Arable ploughing	NEW ENTRY?:	No
OWNER TYPE:	Private	CONTACT:	Nick Croxson 07795 665645

PRIORITY CATEGORIES

- A** Immediate risk of further rapid deterioration or loss of fabric; no solution agreed.
B Immediate risk of further rapid deterioration or loss of fabric; solution agreed but not yet implemented.
C Slow decay; no solution agreed.

- D** Slow decay; solution agreed but not yet implemented.
E Under repair or in fair to good repair, but no user identified; or under threat of vacancy with no obvious new user (applicable only to buildings capable of beneficial use).

- F** Repair scheme in progress and (where applicable) end use or user identified; or functionally redundant buildings with new use agreed but not yet implemented.

NOTE
 Last year's priority category is shown in brackets (otherwise, New Entry is noted).

ABBREVIATIONS

CA	Conservation Area
LB	Listed Building
LPA	Local Planning Authority
NP	National Park
RPG	Registered Park and Garden
SM	Scheduled Monument
UA	Unitary Authority
WHS	World Heritage Site

SITE NAME:	Bowl barrow 340 metres east of Holly Bush Farm, Grittleton		
DESIGNATION:	Scheduled Monument	LIST ENTRY NUMBER:	1018418
CONDITION:	Extensive significant problems	TREND:	Unknown
PRINCIPAL VULNERABILITY:	Arable ploughing	NEW ENTRY?:	No
OWNER TYPE:	Private	CONTACT:	Nick Croxson 07795 665645
SITE NAME:	Bell barrow 250 metres NNE of the sports ground: one of a group of round barrows north west of Idmiston Down, Idmiston		
DESIGNATION:	Scheduled Monument	LIST ENTRY NUMBER:	1013971
CONDITION:	Generally unsatisfactory with major localised problems	TREND:	Declining
PRINCIPAL VULNERABILITY:	Arable clipping	NEW ENTRY?:	No
OWNER TYPE:	Government or agency	CONTACT:	Nick Croxson 07795 665645
SITE NAME:	Bell barrow, three bowl barrows and gas testing trenches on Idmiston Down, Idmiston		
DESIGNATION:	Scheduled Monument	LIST ENTRY NUMBER:	1014818
CONDITION:	Generally unsatisfactory with major localised problems	TREND:	Declining
PRINCIPAL VULNERABILITY:	Animal burrowing - extensive	NEW ENTRY?:	No
OWNER TYPE:	Government or agency	CONTACT:	Nick Croxson 07795 665645
SITE NAME:	Bowl barrow 260 metres SSE of the southern corner of Moll Harris's Clump: one of a group of round barrows on Porton Down, Idmiston		
DESIGNATION:	Scheduled Monument	LIST ENTRY NUMBER:	1014096
CONDITION:	Generally unsatisfactory with major localised problems	TREND:	Declining
PRINCIPAL VULNERABILITY:	Animal burrowing - extensive	NEW ENTRY?:	No
OWNER TYPE:	Government or agency	CONTACT:	Nick Croxson 07795 665645
SITE NAME:	Bowl barrow 440 metres SSW of the southern corner of Moll Harris's Clump: one of a group of round barrows on Porton Down, Idmiston		
DESIGNATION:	Scheduled Monument	LIST ENTRY NUMBER:	1014094
CONDITION:	Generally unsatisfactory with major localised problems	TREND:	Declining
PRINCIPAL VULNERABILITY:	Animal burrowing - extensive	NEW ENTRY?:	No
OWNER TYPE:	Government or agency	CONTACT:	Nick Croxson 07795 665645
SITE NAME:	Bowl barrow 530 metres SSW of the southern corner of Moll Harris's Clump: one of a group of round barrows on Porton Down, Idmiston		
DESIGNATION:	Scheduled Monument	LIST ENTRY NUMBER:	1014092
CONDITION:	Generally unsatisfactory with major localised problems	TREND:	Declining
PRINCIPAL VULNERABILITY:	Animal burrowing - extensive	NEW ENTRY?:	No
OWNER TYPE:	Government or agency	CONTACT:	Nick Croxson 07795 665645
SITE NAME:	Bowl barrow 535 metres SSW of the southern corner of Moll Harris's Clump: one of a group of round barrows on Porton Down, Idmiston		
DESIGNATION:	Scheduled Monument	LIST ENTRY NUMBER:	1014093
CONDITION:	Generally unsatisfactory with major localised problems	TREND:	Declining
PRINCIPAL VULNERABILITY:	Animal burrowing - extensive	NEW ENTRY?:	No
OWNER TYPE:	Government or agency	CONTACT:	Nick Croxson 07795 665645

PRIORITY CATEGORIES

- A** Immediate risk of further rapid deterioration or loss of fabric; no solution agreed.
- B** Immediate risk of further rapid deterioration or loss of fabric; solution agreed but not yet implemented.
- C** Slow decay; no solution agreed.
- D** Slow decay; solution agreed but not yet implemented.
- E** Under repair or in fair to good repair, but no user identified; or under threat of vacancy with no obvious new user (applicable only to buildings capable of beneficial use).
- F** Repair scheme in progress and (where applicable) end use or user identified; or functionally redundant buildings with new use agreed but not yet implemented.

NOTE
Last year's priority category is shown in brackets (otherwise, New Entry is noted).

ABBREVIATIONS

CA	Conservation Area
LB	Listed Building
LPA	Local Planning Authority
NP	National Park
RPG	Registered Park and Garden
SM	Scheduled Monument
UA	Unitary Authority
WHS	World Heritage Site

SITE NAME:	Bronze Age enclosure and two bowl barrows 520 metres north east of Moll Harris's Clump on Idmiston Down, Idmiston		
DESIGNATION:	Scheduled Monument	LIST ENTRY NUMBER:	1014819
CONDITION:	Generally unsatisfactory with major localised problems	TREND:	Declining
PRINCIPAL VULNERABILITY:	Animal burrowing - extensive	NEW ENTRY?:	No
OWNER TYPE:	Government or agency	CONTACT:	Nick Croxson 07795 665645
SITE NAME:	Long barrow 140 metres WSW of the Battery Hill triangulation point, Idmiston		
DESIGNATION:	Scheduled Monument	LIST ENTRY NUMBER:	1014089
CONDITION:	Generally unsatisfactory with major localised problems	TREND:	Declining
PRINCIPAL VULNERABILITY:	Animal burrowing - extensive	NEW ENTRY?:	No
OWNER TYPE:	Government or agency	CONTACT:	Nick Croxson 07795 665645
SITE NAME:	Saucer barrow 400 metres north east of the sports ground: one of a group of round barrows north west of Idmiston Down, Idmiston		
DESIGNATION:	Scheduled Monument	LIST ENTRY NUMBER:	1013970
CONDITION:	Generally unsatisfactory with major localised problems	TREND:	Declining
PRINCIPAL VULNERABILITY:	Animal burrowing - extensive	NEW ENTRY?:	No
OWNER TYPE:	Government or agency	CONTACT:	Nick Croxson 07795 665645
SITE NAME:	Two bowl barrows 265 metres south of the southern corner of Moll Harris's Clump: part of a group of round barrows on Porton Down, Idmiston		
DESIGNATION:	Scheduled Monument	LIST ENTRY NUMBER:	1014095
CONDITION:	Generally unsatisfactory with major localised problems	TREND:	Declining
PRINCIPAL VULNERABILITY:	Animal burrowing - extensive	NEW ENTRY?:	No
OWNER TYPE:	Government or agency	CONTACT:	Nick Croxson 07795 665645
SITE NAME:	Two disc barrows and two bowl barrows 900 metres north of Moll Harris's Clump on Idmiston Down, Idmiston		
DESIGNATION:	Scheduled Monument	LIST ENTRY NUMBER:	1015557
CONDITION:	Generally unsatisfactory with major localised problems	TREND:	Declining
PRINCIPAL VULNERABILITY:	Animal burrowing - extensive	NEW ENTRY?:	No
OWNER TYPE:	Government or agency	CONTACT:	Nick Croxson 07795 665645
SITE NAME:	Bowl barrow on Keysley Down, 250 metres west of the A350 Warminster-Shaftesbury Road, Kingston Deverill		
DESIGNATION:	Scheduled Monument	LIST ENTRY NUMBER:	1013877
CONDITION:	Generally unsatisfactory with major localised problems	TREND:	Declining
PRINCIPAL VULNERABILITY:	Animal burrowing - extensive	NEW ENTRY?:	No
OWNER TYPE:	Private	CONTACT:	Nick Croxson 07795 665645
SITE NAME:	Moated site and fishponds south east of Rowden Farm, Lacock		
DESIGNATION:	Scheduled Monument, CA	LIST ENTRY NUMBER:	1013876
CONDITION:	Generally satisfactory but with significant localised problems	TREND:	Declining
PRINCIPAL VULNERABILITY:	Plant growth	NEW ENTRY?:	No
OWNER TYPE:	Private	CONTACT:	Nick Croxson 07795 665645

PRIORITY CATEGORIES

- A** Immediate risk of further rapid deterioration or loss of fabric; no solution agreed.
B Immediate risk of further rapid deterioration or loss of fabric; solution agreed but not yet implemented.
C Slow decay; no solution agreed.

- D** Slow decay; solution agreed but not yet implemented.
E Under repair or in fair to good repair, but no user identified; or under threat of vacancy with no obvious new user (applicable only to buildings capable of beneficial use).

- F** Repair scheme in progress and (where applicable) end use or user identified; or functionally redundant buildings with new use agreed but not yet implemented.

NOTE
 Last year's priority category is shown in brackets (otherwise, New Entry is noted).

ABBREVIATIONS

CA	Conservation Area
LB	Listed Building
LPA	Local Planning Authority
NP	National Park
RPG	Registered Park and Garden
SM	Scheduled Monument
UA	Unitary Authority
WHS	World Heritage Site

SITE NAME:	Settlement west of Latton, Latton		
DESIGNATION:	Scheduled Monument	LIST ENTRY NUMBER:	1004689
CONDITION:	Extensive significant problems	TREND:	Declining
PRINCIPAL VULNERABILITY:	Mineral extraction/related subsidence	NEW ENTRY?:	No
OWNER TYPE:	Commercial company	CONTACT:	Nick Croxson 07795 665645
SITE NAME:	Medieval pottery kilns, Milford Farm, Laverstock		
DESIGNATION:	Scheduled Monument	LIST ENTRY NUMBER:	1003252
CONDITION:	Extensive significant problems	TREND:	Unknown
PRINCIPAL VULNERABILITY:	Arable ploughing	NEW ENTRY?:	No
OWNER TYPE:	Mixed, multiple owners	CONTACT:	Nick Croxson 07795 665645
SITE NAME:	Bell barrow on Rook Hill, 200 metres west of Pertwood Wood, Longbridge Deverill		
DESIGNATION:	Scheduled Monument	LIST ENTRY NUMBER:	1010470
CONDITION:	Generally unsatisfactory with major localised problems	TREND:	Unknown
PRINCIPAL VULNERABILITY:	Arable clipping	NEW ENTRY?:	No
OWNER TYPE:	Private	CONTACT:	Nick Croxson 07795 665645
SITE NAME:	Two saucer barrows 775 metres south east of Rodmead Farm, Maiden Bradley with Yarnfield		
DESIGNATION:	Scheduled Monument	LIST ENTRY NUMBER:	1017697
CONDITION:	Extensive significant problems	TREND:	Unknown
PRINCIPAL VULNERABILITY:	Arable ploughing	NEW ENTRY?:	No
OWNER TYPE:	Commercial company	CONTACT:	Nick Croxson 07795 665645
SITE NAME:	Bowl barrow 190 metres north east of Burton Farm, Mere		
DESIGNATION:	Scheduled Monument	LIST ENTRY NUMBER:	1017711
CONDITION:	Generally unsatisfactory with major localised problems	TREND:	Declining
PRINCIPAL VULNERABILITY:	Arable clipping	NEW ENTRY?:	No
OWNER TYPE:	Crown	CONTACT:	Nick Croxson 07795 665645
SITE NAME:	Two round barrows in Chaddenwick Furze, Mere		
DESIGNATION:	Scheduled Monument	LIST ENTRY NUMBER:	1015945
CONDITION:	Extensive significant problems	TREND:	Improving
PRINCIPAL VULNERABILITY:	Arable clipping	NEW ENTRY?:	No
OWNER TYPE:	Private	CONTACT:	Nick Croxson 07795 665645
SITE NAME:	Black Field Roman site, Mildenhall		
DESIGNATION:	Scheduled Monument	LIST ENTRY NUMBER:	1004726
CONDITION:	Extensive significant problems	TREND:	Declining
PRINCIPAL VULNERABILITY:	Arable ploughing	NEW ENTRY?:	No
OWNER TYPE:	Commercial company	CONTACT:	Nick Croxson 07795 665645
SITE NAME:	Camp on Forest Hill, Mildenhall / Savernake / Marlborough		
DESIGNATION:	Scheduled Monument	LIST ENTRY NUMBER:	1004697
CONDITION:	Extensive significant problems	TREND:	Declining
PRINCIPAL VULNERABILITY:	Arable ploughing	NEW ENTRY?:	No
OWNER TYPE:	Commercial company, multiple owners	CONTACT:	Nick Croxson 07795 665645

PRIORITY CATEGORIES

- A** Immediate risk of further rapid deterioration or loss of fabric; no solution agreed.
B Immediate risk of further rapid deterioration or loss of fabric; solution agreed but not yet implemented.
C Slow decay; no solution agreed.

- D** Slow decay; solution agreed but not yet implemented.
E Under repair or in fair to good repair, but no user identified; or under threat of vacancy with no obvious new user (applicable only to buildings capable of beneficial use).

- F** Repair scheme in progress and (where applicable) end use or user identified; or functionally redundant buildings with new use agreed but not yet implemented.

NOTE
 Last year's priority category is shown in brackets (otherwise, New Entry is noted).

ABBREVIATIONS

CA	Conservation Area
LB	Listed Building
LPA	Local Planning Authority
NP	National Park
RPG	Registered Park and Garden
SM	Scheduled Monument
UA	Unitary Authority
WHS	World Heritage Site

SITE NAME:	Bowl barrow 200 metres north east of Everleigh Ashes, Milton Lilbourne		
DESIGNATION:	Scheduled Monument	LIST ENTRY NUMBER:	1009543
CONDITION:	Generally satisfactory but with significant localised problems	TREND:	Unknown
PRINCIPAL VULNERABILITY:	Arable clipping	NEW ENTRY?:	No
OWNER TYPE:	Private	CONTACT:	Nick Croxson 07795 665645

SITE NAME:	Roman tile and brick kiln site 1000 yards (900 metres) west of Tidling Corner, Minety		
DESIGNATION:	Scheduled Monument	LIST ENTRY NUMBER:	1004702
CONDITION:	Extensive significant problems	TREND:	Stable
PRINCIPAL VULNERABILITY:	Arable ploughing	NEW ENTRY?:	No
OWNER TYPE:	Private	CONTACT:	Nick Croxson 07795 665645

SITE NAME:	Bowl barrow 900 metres north of Down Farm, Nettleton		
DESIGNATION:	Scheduled Monument	LIST ENTRY NUMBER:	1018391
CONDITION:	Extensive significant problems	TREND:	Stable
PRINCIPAL VULNERABILITY:	Arable ploughing	NEW ENTRY?:	No
OWNER TYPE:	Other not for profit group	CONTACT:	Nick Croxson 07795 665645

SITE NAME:	Long barrow 400 metres north west of Fox Covert, Nettleton		
DESIGNATION:	Scheduled Monument	LIST ENTRY NUMBER:	1010396
CONDITION:	Extensive significant problems	TREND:	Declining
PRINCIPAL VULNERABILITY:	Arable ploughing	NEW ENTRY?:	No
OWNER TYPE:	Other not for profit group	CONTACT:	Nick Croxson 07795 665645

SITE NAME:	Early medieval settlement, palace, church and Bronze Age ring ditches 340 metres east of Cowage Farm, Norton		
DESIGNATION:	Scheduled Monument	LIST ENTRY NUMBER:	1018389
CONDITION:	Extensive significant problems	TREND:	Unknown
PRINCIPAL VULNERABILITY:	Arable ploughing	NEW ENTRY?:	No
OWNER TYPE:	Mixed, multiple owners	CONTACT:	Nick Croxson 07795 665645

SITE NAME:	Bowl barrow: one of a group of dispersed barrows south east of Norton Plantation, Norton Bavant		
DESIGNATION:	Scheduled Monument	LIST ENTRY NUMBER:	1009830
CONDITION:	Extensive significant problems	TREND:	Stable
PRINCIPAL VULNERABILITY:	Arable ploughing	NEW ENTRY?:	No
OWNER TYPE:	Government or agency	CONTACT:	Nick Croxson 07795 665645

SITE NAME:	Round barrow on the south side of Cotley Hill, Norton Bavant		
DESIGNATION:	Scheduled Monument	LIST ENTRY NUMBER:	1009835
CONDITION:	Extensive significant problems	TREND:	Declining
PRINCIPAL VULNERABILITY:	Arable ploughing	NEW ENTRY?:	No
OWNER TYPE:	Government or agency	CONTACT:	Nick Croxson 07795 665645

PRIORITY CATEGORIES

- A** Immediate risk of further rapid deterioration or loss of fabric; no solution agreed.
B Immediate risk of further rapid deterioration or loss of fabric; solution agreed but not yet implemented.
C Slow decay; no solution agreed.

- D** Slow decay; solution agreed but not yet implemented.
E Under repair or in fair to good repair, but no user identified; or under threat of vacancy with no obvious new user (applicable only to buildings capable of beneficial use).

- F** Repair scheme in progress and (where applicable) end use or user identified; or functionally redundant buildings with new use agreed but not yet implemented.

NOTE
 Last year's priority category is shown in brackets (otherwise, New Entry is noted).

ABBREVIATIONS

CA	Conservation Area
LB	Listed Building
LPA	Local Planning Authority
NP	National Park
RPG	Registered Park and Garden
SM	Scheduled Monument
UA	Unitary Authority
WHS	World Heritage Site

SITE NAME:	Barrow on Coombe Down, 1070 yards (980 metres) north east of Upper Poughcombe, Ogbourne St. Andrew		
DESIGNATION:	Scheduled Monument	LIST ENTRY NUMBER:	1005670
CONDITION:	Generally unsatisfactory with major localised problems	TREND:	Declining
PRINCIPAL VULNERABILITY:	Arable clipping	NEW ENTRY?:	No
OWNER TYPE:	Private	CONTACT:	Nick Croxson 07795 665645
SITE NAME:	Bell barrow 200 metres north of Rockley Plantation, Ogbourne St. Andrew		
DESIGNATION:	Scheduled Monument	LIST ENTRY NUMBER:	1012195
CONDITION:	Extensive significant problems	TREND:	Declining
PRINCIPAL VULNERABILITY:	Animal burrowing - extensive	NEW ENTRY?:	No
OWNER TYPE:	Private	CONTACT:	Nick Croxson 07795 665645
SITE NAME:	Bowl barrow 375 metres east of Wick Bottom Barn, Ogbourne St. Andrew		
DESIGNATION:	Scheduled Monument	LIST ENTRY NUMBER:	1015814
CONDITION:	Extensive significant problems	TREND:	Declining
PRINCIPAL VULNERABILITY:	Arable ploughing	NEW ENTRY?:	No
OWNER TYPE:	Commercial company	CONTACT:	Nick Croxson 07795 665645
SITE NAME:	Bowl barrow 630 metres north east of Wick Bottom Barn, Ogbourne St. Andrew		
DESIGNATION:	Scheduled Monument	LIST ENTRY NUMBER:	1015803
CONDITION:	Extensive significant problems	TREND:	Declining
PRINCIPAL VULNERABILITY:	Arable ploughing	NEW ENTRY?:	No
OWNER TYPE:	Commercial company	CONTACT:	Nick Croxson 07795 665645
SITE NAME:	Bowl barrow and a saucer barrow 200 metres north of Rockley Plantation, Ogbourne St. Andrew		
DESIGNATION:	Scheduled Monument	LIST ENTRY NUMBER:	1012197
CONDITION:	Extensive significant problems	TREND:	Declining
PRINCIPAL VULNERABILITY:	Animal burrowing - extensive	NEW ENTRY?:	No
OWNER TYPE:	Private	CONTACT:	Nick Croxson 07795 665645
SITE NAME:	Ogbourne Maizey Down round barrow, Ogbourne St. Andrew		
DESIGNATION:	Scheduled Monument	LIST ENTRY NUMBER:	1004762
CONDITION:	Extensive significant problems	TREND:	Unknown
PRINCIPAL VULNERABILITY:	Arable ploughing	NEW ENTRY?:	No
OWNER TYPE:	Private, multiple owners	CONTACT:	Nick Croxson 07795 665645
SITE NAME:	Round barrow cemetery 320 metres south east of Down Farm, Pewsey		
DESIGNATION:	Scheduled Monument	LIST ENTRY NUMBER:	1016779
CONDITION:	Generally unsatisfactory with major localised problems	TREND:	Declining
PRINCIPAL VULNERABILITY:	Arable clipping	NEW ENTRY?:	No
OWNER TYPE:	Commercial company	CONTACT:	Nick Croxson 07795 665645

PRIORITY CATEGORIES

- A** Immediate risk of further rapid deterioration or loss of fabric; no solution agreed.
- B** Immediate risk of further rapid deterioration or loss of fabric; solution agreed but not yet implemented.
- C** Slow decay; no solution agreed.
- D** Slow decay; solution agreed but not yet implemented.
- E** Under repair or in fair to good repair, but no user identified; or under threat of vacancy with no obvious new user (applicable only to buildings capable of beneficial use).
- F** Repair scheme in progress and (where applicable) end use or user identified; or functionally redundant buildings with new use agreed but not yet implemented.

NOTE
Last year's priority category is shown in brackets (otherwise, New Entry is noted).

ABBREVIATIONS

CA	Conservation Area
LB	Listed Building
LPA	Local Planning Authority
NP	National Park
RPG	Registered Park and Garden
SM	Scheduled Monument
UA	Unitary Authority
WHS	World Heritage Site

SITE NAME:	The Spectacles, Pewsey		
DESIGNATION:	Scheduled Monument	LIST ENTRY NUMBER:	1005638
CONDITION:	Generally unsatisfactory with major localised problems	TREND:	Declining
PRINCIPAL VULNERABILITY:	Arable ploughing	NEW ENTRY?:	No
OWNER TYPE:	Private	CONTACT:	Nick Croxson 07795 665645
SITE NAME:	Long barrow, Winterbourne, Pitton and Farley		
DESIGNATION:	Scheduled Monument	LIST ENTRY NUMBER:	1005623
CONDITION:	Extensive significant problems	TREND:	Unknown
PRINCIPAL VULNERABILITY:	Arable ploughing	NEW ENTRY?:	No
OWNER TYPE:	Local authority	CONTACT:	Nick Croxson 07795 665645
SITE NAME:	Moated site 300 metres north east of Potterne Park Farm, Potterne		
DESIGNATION:	Scheduled Monument	LIST ENTRY NUMBER:	1012152
CONDITION:	Generally unsatisfactory with major localised problems	TREND:	Declining
PRINCIPAL VULNERABILITY:	Animal burrowing - extensive	NEW ENTRY?:	No
OWNER TYPE:	Private	CONTACT:	Nick Croxson 07795 665645
SITE NAME:	Bell barrow 350 metres south west of Barbury Barn, Preshute		
DESIGNATION:	Scheduled Monument	LIST ENTRY NUMBER:	1012190
CONDITION:	Extensive significant problems	TREND:	Declining
PRINCIPAL VULNERABILITY:	Animal burrowing - extensive	NEW ENTRY?:	No
OWNER TYPE:	Private	CONTACT:	Nick Croxson 07795 665645
SITE NAME:	Bowl barrow 300 metres east of Ivy House Farm, Preshute		
DESIGNATION:	Scheduled Monument	LIST ENTRY NUMBER:	1012294
CONDITION:	Extensive significant problems	TREND:	Unknown
PRINCIPAL VULNERABILITY:	Arable ploughing	NEW ENTRY?:	No
OWNER TYPE:	Private	CONTACT:	Nick Croxson 07795 665645
SITE NAME:	Group of round barrows on Rough Hill, Preshute		
DESIGNATION:	Scheduled Monument	LIST ENTRY NUMBER:	1003034
CONDITION:	Extensive significant problems	TREND:	Declining
PRINCIPAL VULNERABILITY:	Arable ploughing	NEW ENTRY?:	No
OWNER TYPE:	Private	CONTACT:	Nick Croxson 07795 665645
SITE NAME:	Preshute Down field system, Preshute		
DESIGNATION:	Scheduled Monument	LIST ENTRY NUMBER:	1004763
CONDITION:	Extensive significant problems	TREND:	Declining
PRINCIPAL VULNERABILITY:	Arable ploughing	NEW ENTRY?:	No
OWNER TYPE:	Private	CONTACT:	Nick Croxson 07795 665645
SITE NAME:	Shartridge field system, Preshute		
DESIGNATION:	Scheduled Monument	LIST ENTRY NUMBER:	1004764
CONDITION:	Extensive significant problems	TREND:	Declining
PRINCIPAL VULNERABILITY:	Arable ploughing	NEW ENTRY?:	No
OWNER TYPE:	Private, multiple owners	CONTACT:	Nick Croxson 07795 665645

PRIORITY CATEGORIES

- A** Immediate risk of further rapid deterioration or loss of fabric; no solution agreed.
B Immediate risk of further rapid deterioration or loss of fabric; solution agreed but not yet implemented.
C Slow decay; no solution agreed.

- D** Slow decay; solution agreed but not yet implemented.
E Under repair or in fair to good repair, but no user identified; or under threat of vacancy with no obvious new user (applicable only to buildings capable of beneficial use).

- F** Repair scheme in progress and (where applicable) end use or user identified; or functionally redundant buildings with new use agreed but not yet implemented.

NOTE
 Last year's priority category is shown in brackets (otherwise, New Entry is noted).

ABBREVIATIONS

CA	Conservation Area
LB	Listed Building
LPA	Local Planning Authority
NP	National Park
RPG	Registered Park and Garden
SM	Scheduled Monument
UA	Unitary Authority
WHS	World Heritage Site

SITE NAME:	Roundway Hill Farm round barrows, Roundway / Bishops Cannings		
DESIGNATION:	Scheduled Monument, RB	LIST ENTRY NUMBER:	1004773
CONDITION:	Extensive significant problems	TREND:	Declining
PRINCIPAL VULNERABILITY:	Arable ploughing	NEW ENTRY?:	No
OWNER TYPE:	Crown	CONTACT:	Nick Croxson 07795 665645
SITE NAME:	Bowl barrow 450 metres north of Cross Droves, Shalbourne		
DESIGNATION:	Scheduled Monument	LIST ENTRY NUMBER:	1012274
CONDITION:	Extensive significant problems	TREND:	Declining
PRINCIPAL VULNERABILITY:	Arable ploughing	NEW ENTRY?:	No
OWNER TYPE:	Private	CONTACT:	Nick Croxson 07795 665645
SITE NAME:	Long barrow on Smay Down, 300 metres east of The Hassock, Shalbourne		
DESIGNATION:	Scheduled Monument	LIST ENTRY NUMBER:	1010467
CONDITION:	Extensive significant problems	TREND:	Declining
PRINCIPAL VULNERABILITY:	Arable ploughing	NEW ENTRY?:	No
OWNER TYPE:	Private	CONTACT:	Nick Croxson 07795 665645
SITE NAME:	Wansdyke: Daniel's Lane section, Shalbourne		
DESIGNATION:	Scheduled Monument	LIST ENTRY NUMBER:	1005594
CONDITION:	Generally unsatisfactory with major localised problems	TREND:	Declining
PRINCIPAL VULNERABILITY:	Arable clipping	NEW ENTRY?:	No
OWNER TYPE:	Private, multiple owners	CONTACT:	Nick Croxson 07795 665645
SITE NAME:	Great Botley Copse long barrow, and disc barrow near it, Shalbourne / Grafton		
DESIGNATION:	Scheduled Monument	LIST ENTRY NUMBER:	1005692
CONDITION:	Generally unsatisfactory with major localised problems	TREND:	Declining
PRINCIPAL VULNERABILITY:	Arable clipping	NEW ENTRY?:	No
OWNER TYPE:	Mixed, multiple owners	CONTACT:	Nick Croxson 07795 665645
SITE NAME:	Long barrow 250 metres east of Boyton Field Barn, Sherrington / Boyton		
DESIGNATION:	Scheduled Monument	LIST ENTRY NUMBER:	1010520
CONDITION:	Extensive significant problems	TREND:	Unknown
PRINCIPAL VULNERABILITY:	Arable clipping	NEW ENTRY?:	No
OWNER TYPE:	Commercial company	CONTACT:	Nick Croxson 07795 665645
SITE NAME:	Six bowl barrows and two disc barrows forming the majority of a round barrow cemetery 300 metres north west of Fargo Road ammunition compound, Shrewton		
DESIGNATION:	Scheduled Monument, WHS	LIST ENTRY NUMBER:	1009124
CONDITION:	Generally satisfactory but with significant localised problems	TREND:	Declining
PRINCIPAL VULNERABILITY:	Animal burrowing - moderate	NEW ENTRY?:	No
OWNER TYPE:	Government or agency	CONTACT:	Nick Croxson 07795 665645

PRIORITY CATEGORIES

- A** Immediate risk of further rapid deterioration or loss of fabric; no solution agreed.
B Immediate risk of further rapid deterioration or loss of fabric; solution agreed but not yet implemented.
C Slow decay; no solution agreed.

- D** Slow decay; solution agreed but not yet implemented.
E Under repair or in fair to good repair, but no user identified; or under threat of vacancy with no obvious new user (applicable only to buildings capable of beneficial use).

- F** Repair scheme in progress and (where applicable) end use or user identified; or functionally redundant buildings with new use agreed but not yet implemented.

NOTE
 Last year's priority category is shown in brackets (otherwise, New Entry is noted).

ABBREVIATIONS

CA	Conservation Area
LB	Listed Building
LPA	Local Planning Authority
NP	National Park
RPG	Registered Park and Garden
SM	Scheduled Monument
UA	Unitary Authority
WHS	World Heritage Site

SITE NAME:	Newton Barrow, South Newton		
DESIGNATION:	Scheduled Monument	LIST ENTRY NUMBER:	1005687
CONDITION:	Generally satisfactory but with significant localised problems	TREND:	Stable
PRINCIPAL VULNERABILITY:	Arable clipping	NEW ENTRY?:	No
OWNER TYPE:	Private	CONTACT:	Nick Croxson 07795 665645
SITE NAME:	Earthwork enclosure on Milk Hill, Stanton St. Bernard		
DESIGNATION:	Scheduled Monument	LIST ENTRY NUMBER:	1004735
CONDITION:	Generally unsatisfactory with major localised problems	TREND:	Declining
PRINCIPAL VULNERABILITY:	Animal burrowing - extensive	NEW ENTRY?:	No
OWNER TYPE:	Government or agency	CONTACT:	Nick Croxson 07795 665645
SITE NAME:	Stapleford Castle, Stapleford		
DESIGNATION:	Scheduled Monument	LIST ENTRY NUMBER:	1005686
CONDITION:	Extensive significant problems	TREND:	Declining
PRINCIPAL VULNERABILITY:	Arable ploughing	NEW ENTRY?:	No
OWNER TYPE:	Private	CONTACT:	Nick Croxson 07795 665645
SITE NAME:	Barrow north of 'The Spectacles', Steeple Langford		
DESIGNATION:	Scheduled Monument	LIST ENTRY NUMBER:	1004742
CONDITION:	Extensive significant problems	TREND:	Declining
PRINCIPAL VULNERABILITY:	Arable ploughing	NEW ENTRY?:	No
OWNER TYPE:	Private	CONTACT:	Nick Croxson 07795 665645
SITE NAME:	Bowl barrow 240 metres east of The Penning, Steeple Langford		
DESIGNATION:	Scheduled Monument	LIST ENTRY NUMBER:	1015025
CONDITION:	Extensive significant problems	TREND:	Unknown
PRINCIPAL VULNERABILITY:	Arable ploughing	NEW ENTRY?:	No
OWNER TYPE:	Private	CONTACT:	Nick Croxson 07795 665645
SITE NAME:	Deptford Down round barrow, Steeple Langford		
DESIGNATION:	Scheduled Monument	LIST ENTRY NUMBER:	1005615
CONDITION:	Extensive significant problems	TREND:	Unknown
PRINCIPAL VULNERABILITY:	Arable ploughing	NEW ENTRY?:	No
OWNER TYPE:	Private, multiple owners	CONTACT:	Nick Croxson 07795 665645
SITE NAME:	Little Langford round barrow, north of Upper Farm Down, Steeple Langford		
DESIGNATION:	Scheduled Monument	LIST ENTRY NUMBER:	1005605
CONDITION:	Generally unsatisfactory with major localised problems	TREND:	Declining
PRINCIPAL VULNERABILITY:	Arable clipping	NEW ENTRY?:	No
OWNER TYPE:	Mixed, multiple owners	CONTACT:	Nick Croxson 07795 665645
SITE NAME:	Round barrow 230 yards (210 metres) north west of New Field Plantation, Steeple Langford		
DESIGNATION:	Scheduled Monument	LIST ENTRY NUMBER:	1004725
CONDITION:	Extensive significant problems	TREND:	Unknown
PRINCIPAL VULNERABILITY:	Arable ploughing	NEW ENTRY?:	No
OWNER TYPE:	Private	CONTACT:	Nick Croxson 07795 665645

PRIORITY CATEGORIES

- A** Immediate risk of further rapid deterioration or loss of fabric; no solution agreed.
B Immediate risk of further rapid deterioration or loss of fabric; solution agreed but not yet implemented.
C Slow decay; no solution agreed.

- D** Slow decay; solution agreed but not yet implemented.
E Under repair or in fair to good repair, but no user identified; or under threat of vacancy with no obvious new user (applicable only to buildings capable of beneficial use).

- F** Repair scheme in progress and (where applicable) end use or user identified; or functionally redundant buildings with new use agreed but not yet implemented.

NOTE
 Last year's priority category is shown in brackets (otherwise, New Entry is noted).

ABBREVIATIONS

CA	Conservation Area
LB	Listed Building
LPA	Local Planning Authority
NP	National Park
RPG	Registered Park and Garden
SM	Scheduled Monument
UA	Unitary Authority
WHS	World Heritage Site

SITE NAME:	Bell barrow on Parsonage Down, 1.3 kilometres south east of Lord's Hill Farm, Sutton Veny		
DESIGNATION:	Scheduled Monument	LIST ENTRY NUMBER:	1016677
CONDITION:	Generally satisfactory but with significant localised problems	TREND:	Declining
PRINCIPAL VULNERABILITY:	Arable clipping	NEW ENTRY?:	No
OWNER TYPE:	Private	CONTACT:	Nick Croxson 07795 665645
SITE NAME:	Bowl barrow on Littlecombe Down, Sutton Veny		
DESIGNATION:	Scheduled Monument	LIST ENTRY NUMBER:	1005683
CONDITION:	Extensive significant problems	TREND:	Declining
PRINCIPAL VULNERABILITY:	Arable ploughing	NEW ENTRY?:	No
OWNER TYPE:	Private	CONTACT:	Nick Croxson 07795 665645
SITE NAME:	Fosbury camp, Tidcombe and Fosbury		
DESIGNATION:	Scheduled Monument	LIST ENTRY NUMBER:	1005682
CONDITION:	Generally satisfactory but with significant localised problems	TREND:	Declining
PRINCIPAL VULNERABILITY:	Stock erosion - localised/limited	NEW ENTRY?:	No
OWNER TYPE:	Private	CONTACT:	Nick Croxson 07795 665645
SITE NAME:	Castle Ditches camp, Tisbury		
DESIGNATION:	Scheduled Monument	LIST ENTRY NUMBER:	1005701
CONDITION:	Generally satisfactory but with significant localised problems	TREND:	Unknown
PRINCIPAL VULNERABILITY:	Arable ploughing	NEW ENTRY?:	No
OWNER TYPE:	Private, multiple owners	CONTACT:	Nick Croxson 07795 665645
SITE NAME:	Bowl barrow on Woodley Down 675 metres NNE of Ashmore Farm, Tollard Royal		
DESIGNATION:	Scheduled Monument	LIST ENTRY NUMBER:	1020465
CONDITION:	Extensive significant problems	TREND:	Unknown
PRINCIPAL VULNERABILITY:	Arable ploughing	NEW ENTRY?:	No
OWNER TYPE:	Private	CONTACT:	Nick Croxson 07795 665645
SITE NAME:	Casterley Camp and associated monuments, Upavon		
DESIGNATION:	Scheduled Monument	LIST ENTRY NUMBER:	1010074
CONDITION:	Extensive significant problems	TREND:	Declining
PRINCIPAL VULNERABILITY:	Arable ploughing	NEW ENTRY?:	No
OWNER TYPE:	Government or agency	CONTACT:	Nick Croxson 07795 665645
SITE NAME:	Bowl barrow 500 metres south of Upton Scudamore, Upton Scudamore		
DESIGNATION:	Scheduled Monument	LIST ENTRY NUMBER:	1010398
CONDITION:	Generally satisfactory but with significant localised problems	TREND:	Declining
PRINCIPAL VULNERABILITY:	Arable clipping	NEW ENTRY?:	No
OWNER TYPE:	Private	CONTACT:	Nick Croxson 07795 665645

PRIORITY CATEGORIES

- A** Immediate risk of further rapid deterioration or loss of fabric; no solution agreed.
- B** Immediate risk of further rapid deterioration or loss of fabric; solution agreed but not yet implemented.
- C** Slow decay; no solution agreed.
- D** Slow decay; solution agreed but not yet implemented.
- E** Under repair or in fair to good repair, but no user identified; or under threat of vacancy with no obvious new user (applicable only to buildings capable of beneficial use).
- F** Repair scheme in progress and (where applicable) end use or user identified; or functionally redundant buildings with new use agreed but not yet implemented.

NOTE
Last year's priority category is shown in brackets (otherwise, New Entry is noted).

ABBREVIATIONS

CA	Conservation Area
LB	Listed Building
LPA	Local Planning Authority
NP	National Park
RPG	Registered Park and Garden
SM	Scheduled Monument
UA	Unitary Authority
WHS	World Heritage Site

SITE NAME:	Enclosure and linear earthworks between Bishopstrow Down and South Down Sleight, Warminster / Bishopstrow / Norton Bavant		
DESIGNATION:	Scheduled Monument	LIST ENTRY NUMBER:	1010283
CONDITION:	Generally unsatisfactory with major localised problems	TREND:	Declining
PRINCIPAL VULNERABILITY:	Vehicle damage/erosion - extensive	NEW ENTRY?:	No
OWNER TYPE:	Government or agency	CONTACT:	Nick Croxson 07795 665645
SITE NAME:	Bowl barrow in The Belt, 350 metres north east of Hill Barn, West Overton		
DESIGNATION:	Scheduled Monument	LIST ENTRY NUMBER:	1019901
CONDITION:	Generally unsatisfactory with major localised problems	TREND:	Declining
PRINCIPAL VULNERABILITY:	Animal burrowing - extensive	NEW ENTRY?:	No
OWNER TYPE:	Commercial company	CONTACT:	Nick Croxson 07795 665645
SITE NAME:	Bowl barrow 400 metres west of Normanton Gorse, Wilsford cum Lake		
DESIGNATION:	Scheduled Monument, WHS	LIST ENTRY NUMBER:	1010831
CONDITION:	Generally unsatisfactory with major localised problems	TREND:	Declining
PRINCIPAL VULNERABILITY:	Arable ploughing	NEW ENTRY?:	No
OWNER TYPE:	Private	CONTACT:	Nick Croxson 07795 665645
SITE NAME:	Ten bowl barrows, five disc barrows, a bell barrow, a pond barrow and a saucer barrow forming the Wilsford round barrow cemetery, Wilsford cum Lake		
DESIGNATION:	Scheduled Monument, WHS	LIST ENTRY NUMBER:	1010874
CONDITION:	Generally satisfactory but with significant localised problems	TREND:	Declining
PRINCIPAL VULNERABILITY:	Animal burrowing - extensive	NEW ENTRY?:	Yes
OWNER TYPE:	Private	CONTACT:	Nick Croxson 07795 665645
SITE NAME:	Horse Barrow, Winterbourne		
DESIGNATION:	Scheduled Monument	LIST ENTRY NUMBER:	1005610
CONDITION:	Generally unsatisfactory with major localised problems	TREND:	Declining
PRINCIPAL VULNERABILITY:	Arable clipping	NEW ENTRY?:	No
OWNER TYPE:	Government or agency	CONTACT:	Nick Croxson 07795 665645
SITE NAME:	Bell barrow 450 metres south east of Greenland Farm, forming part of a linear round barrow cemetery west of the Lesser Cursus, Winterbourne Stoke		
DESIGNATION:	Scheduled Monument, WHS	LIST ENTRY NUMBER:	1010899
CONDITION:	Generally satisfactory but with significant localised problems	TREND:	Declining
PRINCIPAL VULNERABILITY:	Animal burrowing - moderate	NEW ENTRY?:	No
OWNER TYPE:	Private	CONTACT:	Nick Croxson 07795 665645
SITE NAME:	Bowl barrow 350 metres north west of Greenland Farm, Winterbourne Stoke		
DESIGNATION:	Scheduled Monument	LIST ENTRY NUMBER:	1010892
CONDITION:	Extensive significant problems	TREND:	Unknown
PRINCIPAL VULNERABILITY:	Arable ploughing	NEW ENTRY?:	No
OWNER TYPE:	Private, multiple owners	CONTACT:	Nick Croxson 07795 665645

PRIORITY CATEGORIES

- A** Immediate risk of further rapid deterioration or loss of fabric; no solution agreed.
- B** Immediate risk of further rapid deterioration or loss of fabric; solution agreed but not yet implemented.
- C** Slow decay; no solution agreed.
- D** Slow decay; solution agreed but not yet implemented.
- E** Under repair or in fair to good repair, but no user identified; or under threat of vacancy with no obvious new user (applicable only to buildings capable of beneficial use).
- F** Repair scheme in progress and (where applicable) end use or user identified; or functionally redundant buildings with new use agreed but not yet implemented.

NOTE
Last year's priority category is shown in brackets (otherwise, New Entry is noted).

ABBREVIATIONS

CA	Conservation Area
LB	Listed Building
LPA	Local Planning Authority
NP	National Park
RPG	Registered Park and Garden
SM	Scheduled Monument
UA	Unitary Authority
WHS	World Heritage Site

SITE NAME:	Bowl barrow 830 metres south west of Greenlands Bungalow, east of Shrewton, Winterbourne Stoke		
DESIGNATION:	Scheduled Monument	LIST ENTRY NUMBER:	1015217
CONDITION:	Generally unsatisfactory with major localised problems	TREND:	Declining
PRINCIPAL VULNERABILITY:	Arable ploughing	NEW ENTRY?:	No
OWNER TYPE:	Private	CONTACT:	Nick Croxson 07795 665645
SITE NAME:	Bronze Age enclosure and bowl barrow 100 metres west of Longbarrow Cross Roads on Winterbourne Stoke Down, Winterbourne Stoke		
DESIGNATION:	Scheduled Monument	LIST ENTRY NUMBER:	1011048
CONDITION:	Extensive significant problems	TREND:	Unknown
PRINCIPAL VULNERABILITY:	Arable ploughing	NEW ENTRY?:	No
OWNER TYPE:	Private	CONTACT:	Nick Croxson 07795 665645
SITE NAME:	Disc barrow and pond barrow 350 metres NNW of Greenland Farm, Winterbourne Stoke		
DESIGNATION:	Scheduled Monument, WHS	LIST ENTRY NUMBER:	1010891
CONDITION:	Extensive significant problems	TREND:	Unknown
PRINCIPAL VULNERABILITY:	Arable ploughing	NEW ENTRY?:	No
OWNER TYPE:	Private, multiple owners	CONTACT:	Nick Croxson 07795 665645
SITE NAME:	The Lesser Cursus and a triple bowl barrow forming part of a linear round barrow cemetery south east of Greenland Farm on Winterbourne Stoke Down, Winterbourne Stoke		
DESIGNATION:	Scheduled Monument, WHS	LIST ENTRY NUMBER:	1010901
CONDITION:	Generally satisfactory but with significant localised problems	TREND:	Declining
PRINCIPAL VULNERABILITY:	Animal burrowing - moderate	NEW ENTRY?:	No
OWNER TYPE:	Private, multiple owners	CONTACT:	Nick Croxson 07795 665645
SITE NAME:	Bell barrow and bowl barrow 500 metres NNW of Long Orchard, Winterslow		
DESIGNATION:	Scheduled Monument	LIST ENTRY NUMBER:	1013984
CONDITION:	Generally unsatisfactory with major localised problems	TREND:	Declining
PRINCIPAL VULNERABILITY:	Animal burrowing - extensive	NEW ENTRY?:	No
OWNER TYPE:	Government or agency	CONTACT:	Nick Croxson 07795 665645
SITE NAME:	Bowl barrow 750 metres NNE of Easton Down Farm, Winterslow		
DESIGNATION:	Scheduled Monument	LIST ENTRY NUMBER:	1013986
CONDITION:	Generally unsatisfactory with major localised problems	TREND:	Declining
PRINCIPAL VULNERABILITY:	Animal burrowing - extensive	NEW ENTRY?:	No
OWNER TYPE:	Government or agency	CONTACT:	Nick Croxson 07795 665645
SITE NAME:	Bowl barrow 275 metres west of Square Copse: part of the Square Copse barrow cemetery, Wootton Rivers		
DESIGNATION:	Scheduled Monument	LIST ENTRY NUMBER:	1013364
CONDITION:	Extensive significant problems	TREND:	Declining
PRINCIPAL VULNERABILITY:	Arable ploughing	NEW ENTRY?:	No
OWNER TYPE:	Crown	CONTACT:	Nick Croxson 07795 665645

PRIORITY CATEGORIES

- A** Immediate risk of further rapid deterioration or loss of fabric; no solution agreed.
B Immediate risk of further rapid deterioration or loss of fabric; solution agreed but not yet implemented.
C Slow decay; no solution agreed.

- D** Slow decay; solution agreed but not yet implemented.
E Under repair or in fair to good repair, but no user identified; or under threat of vacancy with no obvious new user (applicable only to buildings capable of beneficial use).

- F** Repair scheme in progress and (where applicable) end use or user identified; or functionally redundant buildings with new use agreed but not yet implemented.

NOTE
 Last year's priority category is shown in brackets (otherwise, New Entry is noted).

ABBREVIATIONS

CA	Conservation Area
LB	Listed Building
LPA	Local Planning Authority
NP	National Park
RPG	Registered Park and Garden
SM	Scheduled Monument
UA	Unitary Authority
WHS	World Heritage Site

SITE NAME:	Bowl barrow 175 metres west of Square Copse: part of the Square Copse barrow cemetery, Wootton Rivers		
DESIGNATION:	Scheduled Monument	LIST ENTRY NUMBER:	1013352
CONDITION:	Extensive significant problems	TREND:	Declining
PRINCIPAL VULNERABILITY:	Arable ploughing	NEW ENTRY?:	No
OWNER TYPE:	Crown	CONTACT:	Nick Croxson 07795 665645



© Historic England

SITE NAME:	Tottenham House and Savernake Forest, Savernake / Burbage / Great Bedwyn / Little Bedwyn / Marlborough / Mildenhall	Extensive landscape of rides linking Savernake Forest with ornamental parkland and pleasure grounds around the house. Exemplifies the work of Burlington, Brown, Cundy and others. Planning permission for hotel development has lapsed. The house and core of the landscape have been sold to a private owner and the process of conservation and repair has begun, allied to outline development proposals (discussions on-going). The Forestry Commission manages Savernake Forest on a long lease. There is a Natural England Environmental Stewardship agreement over part of the park.
DESIGNATION:	Registered Park and Garden grade II*, 20 LBs, 7 SMs	
CONDITION:	Extensive significant problems	
VULNERABILITY:	High	
TREND:	Improving	
NEW ENTRY?:	No	
OWNER TYPE:	Mixed, multiple owners	
LIST ENTRY NUMBER:	1000472	
	Contact: Kim Auston 0117 975 0696	

WILTSHIRE (UA) / NEW FOREST (NP)

SITE NAME:	Barrows in Bath Hole and Bury Hill Plantations, Redlynch, Wiltshire (UA)		
DESIGNATION:	Scheduled Monument	LIST ENTRY NUMBER:	1004754
CONDITION:	Generally unsatisfactory with major localised problems	TREND:	Declining
PRINCIPAL VULNERABILITY:	Forestry	NEW ENTRY?:	No
OWNER TYPE:	Private	CONTACT:	Nick Croxson 07795 665645

PRIORITY CATEGORIES

- A** Immediate risk of further rapid deterioration or loss of fabric; no solution agreed.
- B** Immediate risk of further rapid deterioration or loss of fabric; solution agreed but not yet implemented.
- C** Slow decay; no solution agreed.
- D** Slow decay; solution agreed but not yet implemented.
- E** Under repair or in fair to good repair, but no user identified; or under threat of vacancy with no obvious new user (applicable only to buildings capable of beneficial use).
- F** Repair scheme in progress and (where applicable) end use or user identified; or functionally redundant buildings with new use agreed but not yet implemented.

NOTE
Last year's priority category is shown in brackets (otherwise, New Entry is noted).

ABBREVIATIONS

CA	Conservation Area
LB	Listed Building
LPA	Local Planning Authority
NP	National Park
RPG	Registered Park and Garden
SM	Scheduled Monument
UA	Unitary Authority
WHS	World Heritage Site

This document is one in a series of publications produced as part of Historic England's national **Heritage at Risk** programme. More information about **Heritage at Risk** and other titles in the series can be found at HistoricEngland.org.uk/har

Heritage at Risk

Published October 2017

4th Floor, Cannon Bridge House

25 Dowgate Hill

London EC4R 2YA

© Copyright Historic England 2017

Product code: 52076



Historic England

South West Register 2017