

Heritage at **Risk**



Historic England

South West Register 2015

Contents

Heritage at Risk	III	Poole (UA)	185
The Register	VII	<i>Somerset</i>	185
Content and criteria	VII	Exmoor (NP)	185
Criteria for inclusion on the Register	IX	Mendip	187
Reducing the risks	XI	Sedgemoor	192
Key statistics	XIV	South Somerset	196
Publications and guidance	XV	Taunton Deane	203
Key to the entries	XVII	West Somerset	205
Entries on the Register by local planning authority	XIX	South Gloucestershire (UA)	206
		Swindon (UA)	209
		Torbay (UA)	211
		Wiltshire (UA)	213
	I		
Bath and North East Somerset (UA)			
Bournemouth (UA)	3		
Bristol, City of (UA)	4		
Cornwall (UA)	8		
<i>Devon</i>	47		
Dartmoor (NP)	47		
East Devon	75		
Exeter	83		
Exmoor (NP)	83		
Mid Devon	84		
North Devon	87		
South Hams	92		
Teignbridge	100		
Torridge	103		
West Devon	112		
<i>Dorset</i>	115		
Christchurch	115		
East Dorset	116		
North Dorset	121		
Purbeck	129		
West Dorset	136		
Weymouth and Portland	153		
<i>Gloucestershire</i>	154		
Cheltenham	154		
Cotswold	155		
Forest of Dean	161		
Gloucester	165		
Stroud	168		
Tewkesbury	171		
Isles of Scilly (UA)	174		
North Somerset (UA)	178		
Plymouth, City of (UA)	180		

Heritage at Risk



Historic England

South West Summary 2015



For the first time, we've compared all sites on the Heritage at Risk Register – from houses to hillforts – to help us better understand which types of site are most commonly at risk. There are things that make each region special and, once lost, will mean a sense of our region's character is lost too. Comparing the South West to the national Register shows that 62.2% of all hillforts and 58.7% of all types of cairns are in our region. There are 1,562 assets on the South West 2015 Heritage at Risk Register, making up 28.2% of the national total of 5,534 assets. The Register provides an annual snapshot of historic sites known to be at risk from neglect, decay or inappropriate development. Our local HAR team, led by Ruth Garner, continues to work with owners, funders and other stakeholders to find the right solutions for sites on the Register.

Andrew Vines
Planning Director, South West



The South West has now removed 28% (446) of the entries that were on the 2010 Register, exceeding the national target of 25%. In the last year we have made particularly good progress by removing 213 assets from the 2014 Register.

from their Environmental Stewardship scheme removed 93 scheduled monuments from the Register in 2014, which is a major achievement.

Despite the significant reduction of archaeology entries this year, additions to the Register outnumber removals for buildings and structures, places of worship, and parks and gardens. The continuing expansion of our understanding of the condition of listed places of worship has contributed 34 additions to the Register this year. As a result many church groups have applied to the Heritage Lottery Fund's (HLF) Grants for Places of Worship scheme, for which our architects provide technical advice.

During this very successful year, there are many more notable cases than can be described in this brief overview. Historic England shares news like this on our website and on Twitter (@HE_SouthWest). However, we rely on inspirational owners, like those at St Giles House, winners of an Historic England Angel Award in 2015, and close partnerships with a wide range of bodies such as NE, HLF, Architectural Heritage Fund, local authorities, National Parks, Areas of Outstanding Natural Beauty, Building Preservation Trusts and local communities, to continue to reduce the risks to the rich and varied historic environment of the South West.

Ruth Garner
Principal Adviser, Heritage at Risk

The South West contains some of England's most important prehistoric sites and landscapes. This is reflected in the fact that there are 1,163 scheduled monuments on our Register, which represents 43% of the national total.

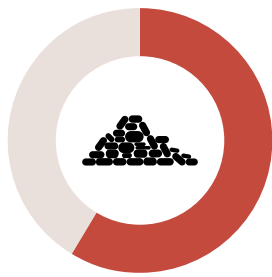
Whilst the South West has well over half the national total of hillforts and cairns at risk, by far the most numerous type of scheduled monument on our Register is barrows. There are 454 of these ancient burial mounds at risk in the South West, 53% of the national total on the Register.

Many of the archaeological sites and standing remains on the Register are not capable of economic use. Some have been at risk for many years. Grant funding often helps to reduce the risks. In the South West, we provided £829k in grants to 34 sites in 2014. This helped remove 21 sites from the Register, including Remains of the Old Church of St Mary Magdalene shown on the cover.

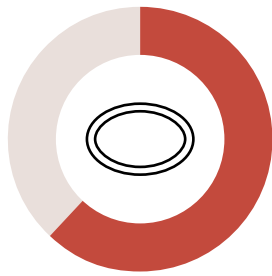
Our relationship with Natural England (NE) is vital in reducing risk in the rural historic environment. Funding

Cover image: The west tower is all that remains of the late 14th century parish **Church of St Mary Magdalene, North Wootton, Sherborne, Dorset**. The tower stood ruinous, roofless and covered in ivy for decades. Historic England worked with the owner, Sherborne Castle Estates, offering advice and partial funding towards the cost of substantial wall repairs and re-roofing of the tower. The assembled project team shows the owners, land agent, architect and contractors. The preservation of much of England's heritage relies on dedicated teams like this.

Entries on the 2015 national Register in the **South West**

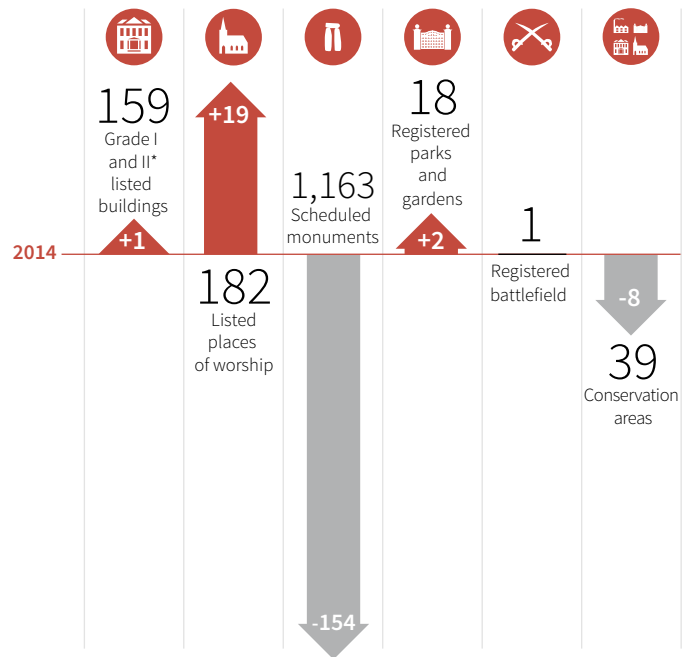


61 (58.7%)
Cairns



69 (62.2%)
Hillforts

Designated assets on the 2015 **South West** Register



There are **1,562** assets on the **South West** Register, 140 fewer than 2014

St Giles House **Wimborne St Giles, Dorset**



Background and history

The brick built St Giles House has been the seat of the Earls of Shaftesbury since it was begun by the first Earl in 1651. The house is of considerable architectural interest and has cultural significance through its association with the Shaftesburys as politicians, social

reformers and philosophers. Extensive remodelling took place 1740-4 by Henry Flitcroft, incorporating a superb saloon. It was further aggrandised by P C Hardwick in 1854 to give more comfort and expand servant accommodation. The house was abandoned in the 1970s as a family home, and became partly derelict.

Is it at risk?

The house had been on the Heritage at Risk Register since 1998. After the 12th Earl inherited the estate in

2005 the decision was taken to re-inhabit the house, which has led to its repair. The enthusiasm and vision of the present Earl, supported by Historic England, has resulted in a rescue and a restoration that is a model of informed conservation. St Giles House was removed from the Register this year.

What's the current situation?

The house is now weather tight under a new roof. It is once again a comfortable family home with a grand suite of reception rooms available for events. Some of the house remains to be fully restored, notably the second floor and attics, and the stair between the two. The final phase of restoration has seen the remaining empty quarters conserved in a sound state.

This restoration demonstrates how owners of heritage assets play a pivotal role in saving much loved historic buildings.

The Rope Walk **Job Gould's West of England Twine Works,** **West Coker, Somerset**

Background and history

Built around 1880 by Job Gould, the rope walk is still owned by his family. The structure is extremely long at 97 metres, the maximum length of twine spun there. A single continuous tiled roof spans the building, with open sides for twine drying at ground floor level. The first floor is enclosed by lightweight planks and glazing. The building was deliberately sited to slope upwards into the hillside, allowing water to run down through the twine finishing area. This structure is a rare survival of this type of building and of Somerset's industrial past.

Is it at risk?

It was added to the Heritage at Risk Register this year because the listing was upgraded from Grade II to Grade II*. Ageing and weakness of joints, the collapse of surrounding banks and water running through the building have made it a very fragile structure.



What is the current situation?

Historic England, South Somerset District Council and one of the owners are working on a temporary solution involving propping and tying to support the structure. This should allow time for permanent repair and reuse solutions to be developed.

Historic England Angel Awards

The Historic England Angel Awards were founded in 2011, co-funded by the Andrew Lloyd Webber Foundation. They celebrate local people's extraordinary efforts to save historic buildings and places. Over the past five years, the Angel Awards have showcased inspirational friends groups, communities, worshippers, owners and craftspeople.

From 2016, we'll be looking for projects that champion the historic environment in many ways. These could include:

- community action projects
- heritage research, survey or education projects
- heritage professionals
- lifetime achievements
- and of course, rescues of heritage sites

Shortlisted Angels will continue to be put to the vote in the ever-popular People's Favourite Award.

Look out for news at www.HistoricEngland.org.uk/AngelAwards

For more information contact:

Ruth Garner, Historic England South West
29 Queen Square,
Bristol, BS1 4ND
Telephone: 0117 975 1308
Email: southwest@HistoricEngland.org.uk
Twitter: @HE_SouthWest

For a different format of this document contact our customer services department on:
Telephone: 0370 333 0608 Textphone: 0800 015 0516
Email: customers@HistoricEngland.org.uk
Product code: 52013

Find out what's at risk by searching or downloading the online Heritage at Risk Register at:
HistoricEngland.org.uk/har

THE REGISTER

Content and criteria

DESIGNATION

Definition

All the historic environment matters but there are some elements which warrant extra protection through the planning system. These are included in the [National Heritage List for England](#) (NHLE), an online searchable database of designated assets. Since 1882, when the first Act protecting ancient monuments and archaeological remains was passed, government has been developing the designation system. Listing, which is applied to buildings, emerged from the post-Blitz 1940s Planning Acts. There are now nearly 400,000 designated assets on the NHLE including listed buildings, scheduled monuments, registered parks and gardens, registered battlefields and protected wreck sites.

Historic England, as the government's expert adviser, is responsible for making recommendations – but it is still the Secretary of State at the Department for Culture Media and Sport who makes the decisions on whether an asset is designated. Understanding and appreciation develop constantly, which makes keeping the designation base up-to-date a never-ending challenge.

While still responding to threat-driven cases, our approach is now more strategic, based around thematic and area-based projects. Recent developments have seen a greater striving for openness and transparency in the process of designating a site, and better communication of what makes something special.

Alongside the nationally designated assets found on the National Heritage List for England are locally designated assets. Best known are conservation areas, but local authorities can also create lists of locally valued assets. Most archaeological sites of significance are not scheduled, but rely on local identification and management for their protection.

LISTED BUILDINGS

Listing is by far the most commonly encountered type of designation. A listed building (or structure) is one that has been designated as being of special architectural or historic interest. The older and rarer a building is, the more likely it is to be listed. Buildings less than 30 years old are listed only if they are of very high quality and under threat. Listing is mandatory: if special interest is believed to be present, then the Department for Culture Media and Sport has a duty to add the building to the List.

Listed buildings are graded I, II* and II. Grade I buildings are of outstanding interest, and II* are particularly

important buildings of more than special interest; together they amount to 8% of all listed buildings. The remaining 92% are of special interest and are listed grade II.

There are over 376,000 listed entries on the NHLE of buildings of special architectural or historic interest. Entries on the statutory list sometimes group together a number of separate buildings: a terrace will be counted as one entry, rather than as separate units. Entries on this Register reflect how buildings are grouped and recorded on the statutory list.

Structures can occasionally be dual designated (both listed as buildings and scheduled as monuments). In such cases, scheduling controls take precedence.

SCHEDULED MONUMENTS

Scheduled monuments include single archaeological sites and complex archaeological landscapes. 19,850 examples have been designated because of their national importance. Scheduled monuments are not graded. They cover human activity from the prehistoric era, such as burial mounds, to 20th century military and industrial remains. For the millennia before written history, archaeology is the only testament to innumerable generations of people of whom there is no other record.

The later 20th century saw unprecedented changes to the landscape. As a result, some types of historic site that once were commonplace began to become rare. Those that survive often represent just small islands of what once characterised broad sweeps of our towns and countryside. Although protected by law, scheduled monuments are still at risk from a wide range of processes and intense pressures outside of the planning system. These include damage from cultivation, forestry and – often most seriously of all – wholly natural processes such as scrub growth, animal burrowing and coastal erosion. Scheduling is discretionary, and many archaeological sites of potential importance are not designated. Instead, they are managed through the planning system and other regimes.

REGISTERED PARKS AND GARDENS

There are 1,635 designed landscapes on the current Historic England Register of Historic Parks and Gardens of Special Historic Interest. These registered landscapes are graded I, II* or II, and include private gardens, public parks and cemeteries, rural parkland and other green spaces. They are valued for their design and cultural importance, and are distinct from natural heritage designations.

Inclusion on the Historic England Register of Historic Parks and Gardens brings no statutory controls, but there is a clear presumption in favour of upholding their

significance in government planning guidance, so they do gain protection. Local authorities are required to consult Historic England on applications affecting sites registered as grade I or II*, and the Gardens Trust on sites of all grades. The setting of other designated heritage assets can also protect registered landscapes.

REGISTERED BATTLEFIELDS

Historic England's Register of Historic Battlefields was set up in 1995, and is our youngest category of designation. Its aim is to protect and promote those sites where history was made through military engagement which can be securely identified on the ground. They range from the Battle of Maldon (991) to Sedgemoor (1685): almost half date from the period of the civil wars in the mid-17th century. These special places, where thousands were often killed, deserve our recognition and respect. Recently, additions have been made to the Register of Historic Battlefields for the first time since its creation. There are now 46 registered battlefields.

Protection is needed to prevent encroachment through inappropriate development, or insensitive (and damaging) metal detecting, which can permanently alter the archaeological record. As with registered parks and gardens, there is a clear presumption in favour of protecting registered battlefields in government planning policy.

PROTECTED WRECK SITES

England's 49 protected wreck sites represent a tiny proportion of the 33,000 or so pre-1945 wrecks and recorded casualties that are known to lie in the territorial waters. Wreck sites can be of importance for different reasons: the distinctive design or construction of a ship, the story it can tell about its past, its association with notable people or events and its cargo. The Protection of Wrecks Act 1973 empowers the appropriate Secretary of State to designate a restricted area around a vessel to protect it or its contents from unauthorised interference, and Historic England administers the attendant licensing scheme for divers seeking access.

CONSERVATION AREAS

Conservation areas are designated by local authorities and are areas of particular architectural or historic interest, the character or appearance of which it is desirable to preserve or enhance. For almost 50 years, ever since the 1967 Civic Amenities Act, conservation areas have proved a highly effective mechanism for managing change on an area-wide basis. There are currently 9,853 conservation areas in England including town and city centres, suburbs, industrial areas, rural landscapes, cemeteries and residential areas. They form the historic backcloth to national and local life and are a crucial component of local identity.

Criteria for inclusion on the Register

RISK ASSESSMENTS

Heritage assets included on the Register are risk assessed according to the nature of the site rather than the type of designation. Building or structure assessments are used for secular listed buildings and structural scheduled monuments, typically masonry remains. Archaeology assessments are used for scheduled earthworks and below-ground remains. Thus a scheduled monument may appear on the Register in either or both the building and structure and the archaeology sections depending upon what puts it at risk. Listed buildings that are in use as places of worship are assessed using the places of worship assessment. Registered parks and gardens, conservation areas, battlefields and protected wreck sites have their own assessments because they each have their own particular characteristics and factors that may put them at risk.

BUILDINGS AND STRUCTURES

To be considered for inclusion on the Register, buildings or structures must be:

- designated and included on the National Heritage List for England
- a grade I or II* listed building
- a grade II listed building in London
- a structural scheduled monument with upstanding remains
- in secular (non-worship) use

Buildings or structures are assessed on the basis of condition and, where applicable, occupancy (or use) reflecting the fact that a building which is occupied is generally less vulnerable than one that is not.

Occupancy (or use) is assessed as 'vacant', 'part occupied', 'occupied', 'not applicable', or occasionally, 'unknown'. Many structures fall into the 'not applicable' category for example: ruins, walls, gates, headstones or boundary stones.

Condition is assessed as 'very bad', 'poor', 'fair' or 'good'. The condition of buildings or structures on the Register is typically very bad or poor, but can be fair or, very occasionally, good. This reflects the fact that some buildings or structures are vulnerable because they are empty, underused or face redundancy without a new use to secure their future. Assessing vulnerability in the case of buildings in fair condition necessarily involves judgement and discretion. A few buildings remain on the Register in good condition, having been

repaired or mothballed, but still awaiting a new use or occupancy.

Buildings or structures are removed from the Register when they are fully repaired/consolidated, and their future secured either through occupation and use, or through the adoption of appropriate management.

PLACES OF WORSHIP

To be considered for inclusion on the Register places of worship must be designated and listed grade I, II* or II on the National Heritage List for England, and be used as a public place of worship at least six times a year.

Places of worship are assessed on the basis of condition only. If a place of worship is in very bad or poor condition it is added to the Register. This includes places of worship which are generally in fair or good condition but have major problems with one key element, like the tower.

Historic England has visited and assessed listed places of worship considered to be in poor or very bad condition according to local assessments. Those that are identified as at risk are included on the Register.

Once on the Register, places of worship can move through the condition categories (e.g. from very bad to poor, to fair, even good) as repairs are implemented and the condition improves, until they are fully repaired and can be removed from the Register. This means that there are some places of worship in good condition on the Register but with outstanding issues still to be resolved at the time when they were assessed.

ARCHAEOLOGY

To be considered for inclusion on the Register archaeological sites must be designated as scheduled monuments and included on the National Heritage List for England. Archaeology assessments cover scheduled earthworks and buried archaeology. The risk assessment is based on their condition and vulnerability, the trend in their condition, and their likely future vulnerability. A site's condition is expressed in terms of the scale and severity of adverse effects on it ranging from 'extensive significant problems', to 'minor localised problems'.

Archaeological entries are removed from the Register once sufficient progress has been made to address the identified issues, and a significant reduction in the level of risk has been demonstrated.

PARKS AND GARDENS

To be considered for inclusion on the Register parks and gardens must be designated as grade I, II* or grade II and included on the National Heritage List for England. Parks and gardens are assessed in terms of condition and vulnerability. Steps being taken by owners to address problems are also taken into consideration.

Parks and gardens assessed as being at risk are typically affected by development and neglect. They have frequently been altered by development or are faced with major change. The original function of these landscapes has often changed and divided ownership leads to the loss of their cohesive historic design.

Park and garden entries are removed from the Register once steps have been taken to address issues and positive progress is being made.

BATTLEFIELDS

To be considered for inclusion on the Register battlefields must be designated and included on the National Heritage List for England. Battlefields deemed to be at risk of loss of cultural significance are included on the Register.

The principal risks and threats are:

- development pressure e.g. encroachment of buildings
- pressures of particular use within the site e.g. arable cultivation
- damage e.g. unregulated metal detecting

Battlefields are removed from the Register either when damaging activities cease, are managed, or when threats recede due to effective planning.

WRECK SITES

To be considered for inclusion on the Register wrecks must be designated and included on the National Heritage List for England. Wreck sites are assessed based on their current condition, vulnerability and the way they are being managed.

Wrecks are vulnerable to both environmental and human impacts. Risks that contribute to inclusion on the Register range from unauthorised access to erosion and fishing damage.

The monitoring process ensures that the significance of the site is identified and maintained. In spite of the inherent difficulties in caring for this type of site, careful management must be maintained.

Wrecks are removed from the Register once an appropriate management and monitoring regime is operational.

CONSERVATION AREAS

Historic England has asked every local authority in England to complete (and update as appropriate) a survey of its conservation areas, highlighting current condition, threats and trends. Conservation areas that are deteriorating, or are in very bad or poor condition and not expected to change significantly in the next three years, are defined as being at risk.

The approach taken to assess conservation areas at risk has been refined since the first survey in 2008/2009. The information provides a detailed assessment of each conservation area. An overall category for condition, vulnerability and trend is included for each conservation area on this Register. Conservation areas identified as at risk in 2009, but not reassessed since using the revised methodology, are included on the Register but with limited information.

Conservation areas are removed from the Register once plans have been put in place to address the issues that led to the conservation area being at risk, and once positive progress is being made.

Reducing the risks

One of the primary aims of the Historic England Corporate Plan 2015-2018 is reducing the risk to heritage assets. In order to achieve this aim we are working to:

- better understand the nature and extent of risk
- encourage others to save and re-use heritage at risk
- build the capacity of the sector to deliver solutions for heritage at risk
- provide advice and grants to help remove heritage from the Register

Dedicated Heritage at Risk teams in our nine regional offices are tasked with achieving this aim.

Whilst each type of heritage asset and individual site will require its own approach and solution, there are some general approaches that are relevant to all 'at risk' assets. Finding solutions for heritage at risk requires working in close partnership with owners, local planning authorities and a wide variety of other organisations. The provision of clear advice is essential to further understanding of heritage at risk.

Maintenance and occupation or use (where appropriate) are essential in preventing heritage from becoming at risk. Maintenance of assets already at risk can prevent them from decaying further. Without maintenance, the cost of repair and consolidation escalates, the challenge for owners and occupiers increases, and the scope for affordable solutions declines.

The Heritage at Risk Register helps us understand what factors lead to heritage assets becoming at risk, what action is most likely to influence their condition and where resources can be focused to best effect. Historic Environment Records and local heritage at risk registers, maintained by local authorities, are additional repositories of information on local historic assets. They underpin the work of local authority historic environment services and can help improve the protection, conservation and management of heritage assets.

Historic England provides a wide range of published guidance on reducing the risks, including: finding partners, funding, new uses for heritage assets, and enforcing urgent works and repairs. These are available to download from our website, www.historicengland.org.uk. Key publications and guidance are listed on pages XV-XVI.

BUILDINGS AND STRUCTURES

Our nine regional teams can help existing and potential owners, developers and local authorities with the assessment of risk and the identification of appropriate programmes of repair. They can advise on the benefits

of additional survey and assessment, help with feasibility studies and with brokering solutions. In particularly difficult cases, they can draw on the additional expertise of our national advisers specialising in structural engineering, quantity surveying, development economics, enforcement and planning law. Historic England can help with access to funding as we work closely with grant providers including the Heritage Lottery Fund and Natural England. We have two principal grant streams ourselves: Repair Grants for Heritage at Risk for all asset types and Section 17 Management Agreements which are smaller grants for scheduled monuments. More information on funding can be found on the Historic England website.

We know how useful our own Register is in managing risk, prioritising action and engaging partners. We are therefore working with Civic Voice and voluntary groups to enable the compilation of local heritage at risk registers. We are also working with local authorities to encourage them to develop strategies for tackling buildings in poor condition. These strategies should include the use of enforcement powers; '[Stopping the Rot](#)' is our published guidance on this. Our Heritage at Risk Solicitor can provide training and support for local authorities considering enforcement action. In certain circumstances we can also provide [grant aid](#) to underwrite the cost of serving Urgent Works and Repairs Notices.

Building preservation trusts (BPTs) offer a tried and tested way of saving buildings at risk. We have close links with the [Architectural Heritage Fund](#) and fund their regional support officers to work across the country. They help BPTs and other not-for-profit organisations to access funding, carry out feasibility studies and develop solutions for buildings at risk. The [United Kingdom Association of Preservation Trusts](#) also provides information about support officers and BPTs. Guidance and case studies are available on the [Historic England](#) website.

PLACES OF WORSHIP

Regular maintenance helps to keep all buildings in good condition but those suffering major problems need repairs to minimise the risks to both the structure and the contents. Keeping drains and gutters clear so that water is taken away from the building efficiently is the most important thing congregations can do as this stops small problems developing into unnecessary crises. The overflowing gutter soon soaks the wall beneath, rots the roof timbers behind it and makes the whole building vulnerable.

In some areas congregations group together to engage reputable contractors at competitive rates to clear gutters and rainwater goods. Such cooperation enables them to get good quality work carried out at reasonable prices by firms that understand historic

buildings. The Maintenance Cooperatives project run by the Society for the Protection of Ancient Buildings will further help to connect, inform and empower those people who look after places of worship.

The Heritage Lottery Fund runs the [Grants for Places of Worship](#) scheme. The main focus of the scheme is fabric repairs but it also provides funds for modest changes to enhance community use of the building. Historic England's architects and surveyors, based in our regional Heritage at Risk teams, provide technical advice to the Heritage Lottery Fund on fabric repairs to ensure appropriate conservation standards are met.

The Government's [Listed Places of Worship scheme](#), enabling the reclaiming of VAT on eligible repairs, maintenance and authorised alterations, is available to all listed places of worship, whether they have obtained grants or are funding work themselves. Local and national charities also offer grants. The Government's [Listed Places of Worship Roof Repair Fund](#) offers grants to help make listed places of worship weather-tight, safe and open for use.

Historic England supports congregations wanting to keep their places of worship in use and recognises the need for appropriate new facilities such as kitchens and toilets that are sensitive to the building's special character. [New Work in Historic Places of Worship](#) helps congregations understand how changes can be achieved.

A network of support officers, employed locally but part funded by Historic England, offers direct advice and encouragement to congregations. Projects to effect repairs and develop necessary new facilities for both the community and visitors are breathing a new lease of life into these treasured parts of our heritage.

ARCHAEOLOGY

The excellent progress which is being made with reducing the number of scheduled monuments on the Register continues to demonstrate the value which owners and land managers are placing upon the positive management of archaeological sites.

The large majority of the 19,832 scheduled monuments in England are on land classified as agricultural. Effective information sharing with Natural England and Defra is therefore of great importance for prioritising management action and for targeting agri-environment grant schemes to best effect. This is especially important under the New Environmental Land Management Scheme (NELMS) which commenced in 2015. Natural England shared our corporate target of removing 25% of the scheduled monuments on the 2010 Register by 2015, which was achieved with 35% being removed. We also continue to work closely with the Heritage Lottery Fund to

identify the nationally important monuments deserving of grant-aid for enhanced conservation, presentation and access projects.

Loss and damage as a consequence of arable cultivation remains the greatest source of risk to scheduled monuments on the Register. The Conservation of Scheduled Monuments in Cultivation (COSMIC) project will provide updated risk assessments for all sites affected by arable cultivation on the Register. It provides bespoke prescriptions for reducing the risks from cultivation damage. In some cases, the COSMIC mitigation recommendations have already been acted upon by our local teams, resulting in over 130 entries being removed from the 2014 Register.

Analysis of entries on the Register shows that prehistoric barrows are one of the most 'at risk' types of archaeological site on the Register. Unmanaged woodland, tree, scrub and bracken growth remains one of the most widespread causes of long-term damage to both urban and rural archaeological sites - even if the effects are not as visible or as immediately destructive as other processes. In most cases simple, low cost but regular maintenance is the key. The delivery of this will always be reliant upon the help and goodwill of landowners.

PARKS AND GARDENS

Although a statutory list, the Register of Historic Parks and Gardens of Special Historic Interest in England in itself brings no additional statutory powers, instead it is used in the development control process to provide a valuable tool for the protection of the sites it includes. The Government's National Planning Policy Framework (NPPF) stresses the desirability of sustaining and enhancing the significance of all heritage assets and finding viable uses consistent with their conservation.

The NPPF states that great weight must be given to the conservation of sites included on the Register of Historic Parks and Gardens of Special Historic Interest and that substantial harm or loss of such features can only be justified in exceptional cases.

A great many historic parks and gardens are either privately owned or held in trust. In addition, local authorities are responsible for nearly all the public parks and cemeteries in our towns and cities. Registered parks and gardens are typically large, complex heritage assets, many of them in multiple ownership. It can take years to identify and implement proposals to improve their condition and trajectory. To help reduce the risks, Historic England encourages and works with owners to develop conservation management strategies. Landscape architects working in our Heritage at Risk teams can help tailor conservation management plans and funding packages

for individual landscape features or whole sites. We work with partners, such as Natural England and the Heritage Lottery Fund, to help source funding to secure sustainable futures for parks and gardens at risk.

BATTLEFIELDS

As with registered parks and gardens, the Register of Historic Battlefields brings no additional statutory controls to registered battlefields, but the National Planning Policy Framework makes it clear that registered battlefields are of equal significance to scheduled monuments, buildings listed grade I and II*, registered parks and gardens and protected wreck sites. Therefore, the positive conservation and management of registered battlefields is a core element of current heritage legislation.

Historic England continues to work with owners to develop management plans for registered battlefields and, in appropriate cases, contribute towards the cost of management plans. We work to develop positive landscape strategies with owners and partners such as Defra through Environmental Stewardship schemes. In some circumstances, we may encourage the conversion from arable to pasture of especially sensitive locations to protect battlefield archaeology from the effects of ploughing and as part of a wider drive to prevent unauthorised or damaging metal detecting.

Historic England also continues to encourage greater access to battlefields and the improvement of their amenity value and visitors' understanding of the impact these dramatic historic events had on our development as a nation.

Local authorities can also invite comments from the Battlefields Trust on planning applications affecting the setting of registered battlefield sites.

WRECK SITES

At the strategic level, the major sources of risk to protected wreck sites have been identified. In terms of high priority sites, practical requirements have also been implemented through conservation management plans and appropriate intervention.

Risks to protected historic wreck sites can often be reduced through education, provision of marker buoys, or planning policies that take full account of their national importance. However, some sites require significant resources to stabilise their condition or to carry out detailed archaeological assessments of their conservation requirements. Although Historic England has statutory power to allocate funds to promote the preservation and maintenance of protected wreck sites, its financial resources can solve only a small proportion of the problems.

In spite of the inherent difficulties with caring for this type of site, careful management must be maintained if we are to avoid the loss of wreck sites. It is therefore close cooperation between the owners of protected wreck sites (where known), authorised divers and all organisations charged with care for the marine and coastal environment, that will make the real difference to their long term survival.

Practical advice on the management of historic wreck sites, whether at the coast edge or under water, is available from [Historic England](#).

CONSERVATION AREAS

The reasons conservation areas become at risk are difficult to address as they can cover large areas of land; they include streets, spaces, archaeology and trees as well as buildings and structures and therefore involve many different owners and approaches to management. Looking after conservation areas is a responsibility shared by those of us who live, work or do business in them as well as those of us whose job it is to manage them or make decisions about their future.

Local authorities complete the Conservation Areas Survey, providing us with an understanding of what is particularly affecting the character and appearance of conservation areas, what is working well or what is putting them at risk. Strong planning policies, guidance and a clear management strategy for individual conservation areas, backed up by effective enforcement, are all critical in managing change in these areas. Local authorities across the country continue to see their resources reduced, and this is making their task more difficult to deliver. Armed with the information provided by conservation area surveys, we, local authorities and other partners will have the evidence to direct resources much more accurately towards those conservation areas at greatest risk.

There are opportunities for members of the local community to get involved with protecting and enhancing their conservation area, either individually or through groups. Some local groups have helped to prepare character appraisals and management plans for conservation areas whilst others have carried out their own assessments to identify management issues.

Key statistics

BUILDINGS AND STRUCTURES

- Nationally, 3.9% of grade I and II* listed buildings (excluding places of worship) are on the Register. In the South West the percentage is 3.0% (159 listed secular buildings).
- 6 building or structure entries have been removed from the 2014 South West Register because their futures have been secured, and 14 have been added.
- 59.2% of buildings or structures (109) on the South West baseline 1999 Register have been removed because their futures have been secured, compared with the national figure of 60.8%.

PLACES OF WORSHIP

- Nationally, 6.3% of listed places of worship are on the Register. In the South West, 6.2% (182) are on the Register.
- 15 places of worship have been removed from the South West Register following repair work, and 34 have been added.

ARCHAEOLOGY

- 2,701 (13.6%) of England's 19,850 scheduled monuments are on the Register. 1,163 (16.6%) of the South West's 7,009 scheduled monuments are on the Register.
- 185 archaeology entries have been removed from the 2014 South West Register for positive reasons, and 29 have been added.
- 31.9% of archaeology entries (453) on the South West baseline 2009 Register have been removed for positive reasons, compared with the national figure of 38.6%.

- Nationally, damage from arable cultivation is the greatest cause of risk affecting 39% of archaeological entries on the Register. In the South West the proportion is 31%. The risk to 34% of entries on the South West Register is from unrestricted plant, scrub and tree growth. The national figure for plant, scrub and tree growth is 27%.

PARKS AND GARDENS

- 94 (5.8%) of England's 1,633 registered parks and gardens are on the Register. Of the 299 registered parks and gardens in the South West, 18 (6.0%) are on the Register.
- 2 park and garden entries have been removed from the 2014 South West Register for positive reasons, and 4 have been added.

BATTLEFIELDS

- Of the 46 registered battlefields in England, 6 (13.0%) are on the Register. Of the 10 registered battlefields in the South West, 1 is on the Register.

WRECK SITES

- Of the 49 protected wreck sites around England's coast, 4 (8.2%) are on the Register. None of the South West's 24 protected wreck sites are on the Register.

CONSERVATION AREAS

- 8,298 of England's 9,853 conservation areas have been surveyed by local authorities and 505 (6.1%) are on the Register. Of the 1,562 conservation areas in the South West, 1,174 have been surveyed and 39 (3.3%) are on the Register.
- 5 conservation areas have been removed from the 2014 South West Register for positive reasons, and none have been added.

HISTORIC ENGLAND FUNDING

- £829,000 in grant was spent on 34 entries on the South West Register during 2014/15.

Risk assessments of heritage assets are based on the nature of the site. Buildings and structures include listed buildings (excluding listed places of worship) and structural scheduled monuments; archaeology assessments cover earthworks and buried archaeology.

Publications and guidance

Historic England has produced the following publications relating to heritage at risk, including:

Assessment of Heritage at Risk from Environmental Threat: Key Message (2013)

Buildings at Risk: a New Strategy (1998)

Caring for Places of Worship 2010 (2010) – a report on the condition of England's listed places of worship and the needs of the congregations

COSMIC 3 – Grappling with a 140-Year-Old Conservation Problem (2014) – Historic England Research News 21, available online

Counting our Heritage: a Heritage at Risk Survey for High Peak Staffordshire Moorlands by Community Volunteers (2013)

Historic England's Heritage at Risk National Strategy (2011-2015) (2012)

Heritage at Risk 2010 – report (2010)

Heritage at Risk: Conservation Areas (2009)

Heritage at Risk 2015 – national summary leaflet and regional summary leaflets for: East Midlands, East of England, London, North East, North West, South East, South West, West Midlands, and Yorkshire

Heritage at Risk Register 2015 – detailed listings for: East Midlands, East of England, London, North East, North West, South East, South West, West Midlands, and Yorkshire can be downloaded from our website or viewed on an interactive database: www.HistoricEngland.org.uk/risk

Monuments at Risk (2008) – summary of scheduled monuments at risk for: East Midlands, East of England, London, North East, North West, South East, South West, West Midlands, and Yorkshire

The Monuments at Risk initiative 2003-08 (2010)

Protected Wreck Sites at Risk: A Risk Management Handbook (2007)

Saving London: 20 Years of Heritage at Risk in the Capital (2010)

Stopping the Rot: A Guide to Enforcement Action to Save Historic Buildings (2011)

Vacant Historic Buildings: An Owner's Guide to Temporary Uses, Maintenance and Mothballing (2011)

HERITAGE AT RISK ON THE WEB

To find out more about the Heritage at Risk programme visit

<http://www.HistoricEngland.org.uk/risk> where you will find an interactive database providing detailed information on all heritage sites at risk nationally. Details of all nationally designated historic places in England are available in one place on the National Heritage List for England online database: <http://list.HistoricEngland.org.uk>.

Further information about the different classes of designated heritage assets, including listed buildings, scheduled monuments, registered parks and gardens, registered battlefields and protected wreck sites can be viewed at the same address: <http://list.HistoricEngland.org.uk>.

CONSERVATION POLICIES AND GUIDANCE

The following publications are among the numerous guidance documents available on our website: <http://www.historicengland.org.uk/publications>

Caring for Historic Graveyard and Cemetery Monuments (2011)

Caring for Our Shipwreck Heritage: Guidelines on the First Aid Treatment and Conservation Management of Finds Recovered from Designated Wreck Sites Resulting from Licensed Investigations (2012)

Caring for Places of Worship (2010) – a practical booklet for everyone involved in caring for England's listed places of worship

Constructive Conservation in Practice (2008)

Constructive Conservation: Sustainable Growth for Historic Places (2013)

Conservation Principles, Policies and Guidance for the Sustainable Management of the Historic Environment (2008)

The Conservation, Repair and Management of War Memorials (2014)

Creativity and Care: New Works in English Cathedrals (2009)

The Disposal of Historic Buildings: Guidance Note for Government Departments and Non Departmental Public Bodies (2010)

Enabling Development and the Conservation of Significant Places (2008)

Farming the Historic Landscape: Caring for Archaeological Sites on Arable Land (2004)

Farming the Historic Landscape: Caring for Archaeological Sites in Grassland (2004)

Guidance notes and application forms for grants to local authorities:

- *Grants to Local Authorities to Underwrite Urgent Works Notices* (1998)
- *Acquisition Grants to Local Authorities to Underwrite Repairs Notices* (1998)
- *Repair Grants for Heritage at Risk* (2015)

Heritage Crime Prevention: A guide for Owners, Tenants and Managers of Heritage Assets (2013)

Heritage Crime Risk: Quick Assessment Tool (2013)

Heritage Works: the use of Historic Buildings in Regeneration (2013)

Managing Local Authority Heritage Assets: Some Guiding Principles for Decision Makers (2003)

New Uses for Former Places of Worship (2010)

New Work in Historic Places of Worship (2012)

Options for the Disposal of Redundant Churches and Other Places of Worship (2010)

Paradise Preserved: An Introduction to the Assessment, Evaluation, Conservation and Management of Historic Cemeteries (2007)

Pillars of the Community: the transfer of local authority heritage assets (2014)

Practical Building Conservation – revised ten-part series: Glass & Glazing; Metals, Mortars, Renders & Plasters; Stone; Timber; Building Environment; Concrete; Conservation Basics; Earth, Brick & Terracotta; Roofing (2012–2014)

Scheduled Monument Consent: A Guide for Owners and Occupiers (2009)

Shared Interest: Celebrating Investment in the Historic Environment (2006)

Theft of Metal from Church Buildings (2011)

Understanding Place: Conservation Area Designation, Appraisal and Management (2011)

Valuing Places: Good Practice in Conservation Areas (2011)

Key to the entries

This Register includes the following risk assessment types

- Building or structure
(grade I and II* listed buildings and structural scheduled monuments)
- Place of worship
(grade I, II* and II listed buildings)
- Archaeology
(scheduled monuments – earthworks and buried archaeology)
- Park and garden
(Registered parks and gardens)
- Battlefield
(Registered battlefields)
- Conservation area
(Conservation areas)

ORDER

Entries are grouped and ordered alphabetically, first by County (dark grey bands) or Unitary Authority (light grey bands), and then by Local Planning Authority (National Park/Unitary Authority/District or Borough).

A blank band denotes the end of a county and the beginning of a unitary authority.

Sites that straddle more than one local planning authority are included under the lead authority.

Within each planning authority, entries are grouped by risk assessment type in the following order:

- Buildings or structures
- Places of worship
- Archaeology
- Parks and gardens
- Battlefields
- Conservation areas

Within each risk assessment type, entries are ordered alphabetically by parish, locality and street/site name (except for conservation areas which are ordered by site name only).

DESIGNATION

The principal designation is noted for each entry and includes:

- Listed Building (LB) grade I or II*
- Listed Place of Worship grade I, II* or II
- Scheduled Monument (SM)
- Registered Park and Garden (RPG) grade I, II* or II
- Registered Battlefield
- Conservation Area (CA)

Other designations that apply to the designated site, including location within a World Heritage Site (WHS), are also noted.

If an entry is dual designated (both listed and scheduled), 'and' rather than a comma is used (eg 'Scheduled Monument and Listed Building grade I'). If a scheduled monument entry is dual designated with a number of listed buildings, each is separated by a semicolon.

The National Heritage List Entry Number is included for all entries (except conservation areas). If a site is dual designated, all relevant List Entry Numbers are noted.

CONDITION

For buildings (including places of worship), condition is graded as: 'very bad', 'poor', 'fair' and 'good'.

For sites that cover areas (scheduled monuments (archaeology assessments), parks and gardens and battlefields) one overall condition category is recorded. The category may relate only to the part of the site or monument that is at risk and not the whole site:

- extensive significant problems
- generally unsatisfactory with major localised problems
- generally satisfactory but with significant localised problems
- generally satisfactory but with minor localised problems
- optimal
- unknown (noted for a number of scheduled monuments that are below-ground and where their condition cannot be established).

For conservation areas, condition is categorised as: 'very bad', 'poor', 'fair' and 'optimal'.

If a site has suffered from heritage crime it is noted in the summary. Heritage crime is defined as any offence which harms the heritage asset or its setting and includes arson, graffiti, lead theft and vandalism.

OCCUPANCY/USE

For buildings (excluding places of worship) that can be occupied or have a use, the main vulnerability is vacancy or under-use. Occupancy (or use) is noted as follows:

- vacant
- part occupied
- occupied
- unknown
- not applicable

VULNERABILITY

Principal vulnerability is noted for archaeology assessments and may relate only to the part of the site that is at risk, and include:

- animal burrowing
- arable ploughing
- coastal erosion
- collapse
- deterioration – in need of management
- scrub/tree growth
- visitor erosion

For parks and gardens, battlefields and conservation areas, vulnerability is noted as high, medium or low.

PRIORITY CATEGORY

Priority for action is assessed on a scale of A to F, where 'A' is the highest priority for a site which is deteriorating rapidly with no solution to secure its future, and 'F' is the lowest priority.

For **buildings and structures** and **places of worship** the following priority categories are used as an indication of trend and as a means of prioritising action:

- A Immediate risk of further rapid deterioration or loss of fabric; no solution agreed
- B Immediate risk of further rapid deterioration or loss of fabric; solution agreed but not yet implemented
- C Slow decay; no solution agreed
- D Slow decay; solution agreed but not yet implemented
- E Under repair or in fair to good repair, but no user identified; or under threat of vacancy with no obvious new user (applicable only to buildings capable of beneficial use)
- F Repair scheme in progress and (where applicable) end use or user identified; or functionally redundant buildings with new use agreed but not yet implemented.

For **battlefields**, the following priority categories are used as a means of prioritising action:

- A No action/strategy identified or agreed (where trend is declining or unknown)
- B Action/strategy agreed but not yet implemented (where trend is declining or unknown)
- C No action/strategy identified or agreed (where trend is stable or improving)
- D Action/strategy agreed but not yet implemented (where trend is stable or improving)
- E Monitoring as appropriate (any trend)
- F Action implemented/strategy underway/scheme in progress (any trend)

2014 priority categories are given in brackets, otherwise 'New entry' is noted.

'New entry – re-assessed' indicates an existing site on the Register that has been re-assessed using a different risk assessment methodology and is included on this year's Register under the new assessment type.

TREND

Trend for archaeology entries, parks and gardens and battlefields may relate only to the part of the site that is at risk and is categorised as:

- declining
- stable
- improving
- unknown

For conservation areas trend is categorised as:

- deteriorating
- deteriorating significantly
- no significant change
- improving
- improving significantly
- unknown

OWNERSHIP

A principal ownership category is given for each entry, and if sites are in divided ownership, a 'multiple' ownership category is noted.

CONTACT

This is the member of the Historic England local team who acts as a first point of contact for the case, and to whom enquiries should be addressed.

For conservation areas, the contact is the conservation/planning officer at the relevant local planning authority (indicated by 'LPA').

We are not in any sense agents for the owners of the sites included, but we will endeavour to put people in touch with them where appropriate.

ABBREVIATIONS

CA	Conservation Area
HE	Historic England
HLF	Heritage Lottery Fund
LB	Listed Building
LPA	Local Planning Authority
NP	National Park
RPG	Registered Park and Garden
SM	Scheduled Monument
UA	Unitary Authority
WHS	World Heritage Site

Entries on the Register by local planning authority

Local planning authority	Building and structure entries	Place of worship entries	Archaeology entries	Park and garden entries	Battlefield entries	Wreck site entries	Conservation area entries
BATH AND NORTH EAST SOMERSET (UA)							
Bath and North East Somerset (UA)	3	1	8	0	0	0	5
BOURNEMOUTH (UA)							
Bournemouth (UA)	0	4	1	0	0	0	1
BRISTOL, CITY OF (UA)							
Bristol, City of (UA)	9	4	4	0	0	0	1
Bristol, City of (UA) / Bath and North East Somerset (UA) [†]	0	0	0	1	0	0	0
CORNWALL (UA)							
Cornwall (UA)	32	29	185	1	1	0	1
DEVON							
Dartmoor (NP)	1	0	189	0	0	0	0
East Devon	4	6	38	1	0	0	2
Exeter	1	3	0	0	0	0	1
Exmoor (NP)	0	0	7	0	0	0	0
Mid Devon	2	2	15	0	0	0	3
North Devon	2	9	14	0	0	0	1
South Hams	8	16	24	0	0	0	0
Teignbridge	2	5	7	2	0	0	2
Torridge	3	13	45	0	0	0	1
West Devon	5	4	9	0	0	0	0
DORSET							
Christchurch	0	0	2	0	0	0	0
East Dorset	2	0	34	0	0	0	3
North Dorset	4	2	45	0	0	0	3
Purbeck	1	0	48	0	0	0	2
West Dorset	11	2	103	1	0	0	0
Weymouth and Portland	3	0	4	0	0	0	1
GLOUCESTERSHIRE							
Cheltenham	0	2	0	0	0	0	0
Cotswold	6	8	27	1	0	0	0
Forest of Dean	5	10	8	0	0	0	0
Gloucester	8	0	0	0	0	0	2
Stroud	6	6	4	0	0	0	0
Tewkesbury	6	4	6	0	0	0	1
ISLES OF SCILLY (UA)							
Isles of Scilly (UA)	1	0	32	0	0	0	0
NORTH SOMERSET (UA)							
North Somerset (UA)	3	2	1	0	0	0	4
PLYMOUTH, CITY OF (UA)							
Plymouth, City of (UA)	13	1	13	0	0	0	0
POOLE (UA)							
Poole (UA)	0	1	1	0	0	0	1
SOMERSET							
Exmoor (NP)	0	0	12	0	0	0	0
Mendip	4	9	21	0	0	0	0
Sedgemoor	2	10	10	1	0	0	0
South Somerset	9	14	4	3	0	0	1
Taunton Deane	4	2	9	0	0	0	0
West Somerset	1	0	5	1	0	0	0
SOUTH GLOUCESTERSHIRE (UA)							
South Gloucestershire (UA)	7	1	1	2	0	0	2
SWINDON (UA)							
Swindon (UA)	2	0	11	0	0	0	0

Local planning authority	Building and structure entries	Place of worship entries	Archaeology entries	Park and garden entries	Battlefield entries	Wreck site entries	Conservation area entries
TORBAY (UA)							
Torbay (UA)	3	1	1	3	0	0	1
WILTSHIRE (UA)							
Wiltshire (UA)	17	11	180	1	0	0	0
Wiltshire (UA) / New Forest (NP) [†]	0	0	1	0	0	0	0
TOTAL	190	182	1129	18	1	0	39

[†] Sites that cross local planning authority boundaries

BATH AND NORTH EAST SOMERSET (UA)



© Historic England Archive

SITE NAME:	King Edward's School, Broad Street, Bath
DESIGNATION:	Listed Building grade II*, CA, WHS
CONDITION:	Fair
OCCUPANCY:	Vacant/not in use
PRIORITY CATEGORY:	E (E)
OWNER TYPE:	Commercial company
LIST ENTRY NUMBER:	1395027

School dating from 1752. A scheme for use as a hotel was submitted but withdrawn in 2006. Works to repair the roof have been successfully completed. The threat of decay has therefore diminished but the building remains vacant. Permission for hotel use granted in 2010 and renewed in 2013. Work has not been started as of 2015.

Contact: Caroline Power 0117 975 0667



© Jim Warren

SITE NAME:	Cleveland Baths, Hampton Row, Bath
DESIGNATION:	Listed Building grade II*, CA, WHS
CONDITION:	Poor
OCCUPANCY:	Vacant/not in use
PRIORITY CATEGORY:	D (D)
OWNER TYPE:	Local authority
LIST ENTRY NUMBER:	1396146

Dating from 1815, Cleveland Baths are believed to be the oldest surviving public outdoor swimming pools in England. A diminutive Georgian crescent houses the changing rooms and Caretaker's Cottage. The Cleveland Pool Trust completed a business plan, condition survey and scheme design with Historic England grant aid in 2012. They were awarded Heritage Lottery Fund funding in 2014 and are undertaking Stage 1 works.

Contact: Sarah Ball 0117 975 0666



© Historic England

SITE NAME:	Hinton Priory, Hinton Charterhouse
DESIGNATION:	Scheduled Monument and Listed Buildings - 3 grade I, LB grade II
CONDITION:	Poor
OCCUPANCY:	N/A
PRIORITY CATEGORY:	C (C)
OWNER TYPE:	Private
LIST ENTRY NUMBER:	1007014 and 1136191; 1320809; 1129461

Early C13 Carthusian monastery, chapter house and refectory still standing. Later stables, coach house and garden buildings incorporate earlier material and follow original complex layout of cloister and cells. All structures in use except chapter house, which is the area at risk. Some parts in need of condition assessment.

Contact: Sarah Ball 0117 975 0666



© Historic England

SITE NAME:	Church of St Michael, Broad Street, Bath
DESIGNATION:	Listed Place of Worship grade II*, CA, WHS
CONDITION:	Poor
PRIORITY CATEGORY:	F (D)
OWNER TYPE:	Religious organisation
LIST ENTRY NUMBER:	1395025

Built between 1835 and 1837 by GP Manners in Transition style, on site of earlier churches, the most recent of early C18. Striking tall and narrow south tower with spire at forefront of imposing corner site, with porches flanking tower, rectangular aisled 'hall church' behind. Three-stage tower with octagonal spire. Tower crown and spire lantern masonry is in poor condition with on-going iron and dowel corrosion levering off parts of the decorative stone, which are then at risk of falling. Repairs commenced Spring 2015 with a Heritage Lottery Fund grant.

Contact: Sarah Ball 0117 975 0666

SITE NAME:	Camerton Romano-British town and associated prehistoric and early medieval monuments, Camerton / Norton-Radstock	
DESIGNATION:	Scheduled Monument	LIST ENTRY NUMBER: 1013881
CONDITION:	Extensive significant problems	TREND: Stable
PRINCIPAL VULNERABILITY:	Arable ploughing	NEW ENTRY?: No
OWNER TYPE:	Private, multiple owners	CONTACT: Alessandra Perrone 0117 975 1345

PRIORITY CATEGORIES

- A** Immediate risk of further rapid deterioration or loss of fabric; no solution agreed.
B Immediate risk of further rapid deterioration or loss of fabric; solution agreed but not yet implemented.
C Slow decay; no solution agreed.

- D** Slow decay; solution agreed but not yet implemented.
E Under repair or in fair to good repair, but no user identified; or under threat of vacancy with no obvious new user (applicable only to buildings capable of beneficial use).

- F** Repair scheme in progress and (where applicable) end use or user identified; or functionally redundant buildings with new use agreed but not yet implemented.

NOTE
 Last year's priority category is shown in brackets (otherwise, New Entry is noted).

ABBREVIATIONS

CA	Conservation Area
LB	Listed Building
LPA	Local Planning Authority
NP	National Park
RPG	Registered Park and Garden
SM	Scheduled Monument
UA	Unitary Authority
WHS	World Heritage Site

SITE NAME:	Roman road 720 yards (660 metres) long, north of Abbey Farm, Hinton Charterhouse		
DESIGNATION:	Scheduled Monument	LIST ENTRY NUMBER:	1005421
CONDITION:	Extensive significant problems	TREND:	Declining
PRINCIPAL VULNERABILITY:	Arable ploughing	NEW ENTRY?:	No
OWNER TYPE:	Commercial company	CONTACT:	Alessandra Perrone 0117 975 1345

SITE NAME:	Stantonbury camp and adjacent sections of Wansdyke, Marksbury		
DESIGNATION:	Scheduled Monument	LIST ENTRY NUMBER:	1002487
CONDITION:	Generally unsatisfactory with major localised problems	TREND:	Declining
PRINCIPAL VULNERABILITY:	Animal burrowing - extensive	NEW ENTRY?:	No
OWNER TYPE:	Crown	CONTACT:	Alessandra Perrone 0117 975 1345

SITE NAME:	Lansdown Roman camp, North Stoke		
DESIGNATION:	Scheduled Monument	LIST ENTRY NUMBER:	1005422
CONDITION:	Generally satisfactory but with significant localised problems	TREND:	Declining
PRINCIPAL VULNERABILITY:	Arable ploughing	NEW ENTRY?:	No
OWNER TYPE:	Private	CONTACT:	Alessandra Perrone 0117 975 1345

SITE NAME:	Little Down camp, North Stoke		
DESIGNATION:	Scheduled Monument	LIST ENTRY NUMBER:	1004677
CONDITION:	Extensive significant problems	TREND:	Declining
PRINCIPAL VULNERABILITY:	Arable ploughing	NEW ENTRY?:	No
OWNER TYPE:	Private	CONTACT:	Alessandra Perrone 0117 975 1345

SITE NAME:	Wansdyke: south east of Newbarn Farm, Norton Malreward		
DESIGNATION:	Scheduled Monument	LIST ENTRY NUMBER:	1003066
CONDITION:	Generally satisfactory but with significant localised problems	TREND:	Declining
PRINCIPAL VULNERABILITY:	Arable clipping	NEW ENTRY?:	No
OWNER TYPE:	Private	CONTACT:	Alessandra Perrone 0117 975 1345

SITE NAME:	Wansdyke: section 1230 yards (1120 metres) eastwards from Burnt House Inn, Southstoke		
DESIGNATION:	Scheduled Monument, WHS	LIST ENTRY NUMBER:	1007003
CONDITION:	Generally unsatisfactory with major localised problems	TREND:	Declining
PRINCIPAL VULNERABILITY:	Gardening	NEW ENTRY?:	No
OWNER TYPE:	Mixed, multiple owners	CONTACT:	Alessandra Perrone 0117 975 1345

SITE NAME:	Roman villa at Upper Hayes, Wellow		
DESIGNATION:	Scheduled Monument	LIST ENTRY NUMBER:	1007002
CONDITION:	Generally satisfactory but with minor localised problems	TREND:	Declining
PRINCIPAL VULNERABILITY:	Arable clipping	NEW ENTRY?:	No
OWNER TYPE:	Private	CONTACT:	Alessandra Perrone 0117 975 1345

PRIORITY CATEGORIES

- A** Immediate risk of further rapid deterioration or loss of fabric; no solution agreed.
B Immediate risk of further rapid deterioration or loss of fabric; solution agreed but not yet implemented.
C Slow decay; no solution agreed.

- D** Slow decay; solution agreed but not yet implemented.
E Under repair or in fair to good repair, but no user identified; or under threat of vacancy with no obvious new user (applicable only to buildings capable of beneficial use).

- F** Repair scheme in progress and (where applicable) end use or user identified; or functionally redundant buildings with new use agreed but not yet implemented.

NOTE
 Last year's priority category is shown in brackets (otherwise, New Entry is noted).

ABBREVIATIONS

- CA** Conservation Area
LB Listed Building
LPA Local Planning Authority
NP National Park
RPG Registered Park and Garden
SM Scheduled Monument
UA Unitary Authority
WHS World Heritage Site

SITE NAME:	Keynsham Dapps Hill, Keynsham		
DESIGNATION:	Conservation Area, 9 LBs	NEW ENTRY?:	No
CONDITION:	Poor	TREND:	Deteriorating
VULNERABILITY:	High	CONTACT:	Adrian Neilson (LPA) 01225 477020
SITE NAME:	Keynsham High Street, Keynsham		
DESIGNATION:	Conservation Area, 30 LBs, SM	NEW ENTRY?:	No
CONDITION:	Very bad	TREND:	Deteriorating
VULNERABILITY:	Medium	CONTACT:	Adrian Neilson (LPA) 01225 477020
SITE NAME:	Midsomer Norton and Welton, Norton-Radstock		
DESIGNATION:	Conservation Area, 36 LBs	NEW ENTRY?:	No
CONDITION:	Very bad	TREND:	Improving
VULNERABILITY:	Medium	CONTACT:	Adrian Neilson (LPA) 01225 477020
SITE NAME:	Paulton (including Paulton Basin), Paulton		
DESIGNATION:	Conservation Area, 16 LBs	NEW ENTRY?:	No
CONDITION:	Very bad	TREND:	Deteriorating
VULNERABILITY:	High	CONTACT:	Adrian Neilson (LPA) 01225 477020
SITE NAME:	Radstock (including Braysdown and Clandown), Norton-Radstock / Peasedown St. John / Camerton		
DESIGNATION:	Conservation Area, 19 LBs	NEW ENTRY?:	No
CONDITION:	Very bad	TREND:	Deteriorating
VULNERABILITY:	Medium	CONTACT:	Adrian Neilson (LPA) 01225 477020

BOURNEMOUTH (UA)

© Historic England

SITE NAME:	Church of St John the Evangelist, Christchurch Road, Bournemouth	Flint-clad Victorian church. Rainwater goods are failing, roof needs repairing and there is significant water ingress into the fabric of the building.
DESIGNATION:	Listed Place of Worship grade II*, CA	
CONDITION:	Very bad	
PRIORITY CATEGORY:	A (A)	
OWNER TYPE:	Religious organisation	
LIST ENTRY NUMBER:	1152799	

Contact: Katy Hoskyn 0117 975 1311



© Historic England

SITE NAME:	Church of St Michael, Poole Road, Bournemouth	Substantial Victorian church with very large tower. This tower has significant problems and is difficult to access for maintenance. The rainwater goods are not taking water away and interior wall paintings are vulnerable to water ingress.
DESIGNATION:	Listed Place of Worship grade II*, CA	
CONDITION:	Poor	
PRIORITY CATEGORY:	C (C)	
OWNER TYPE:	Religious organisation	
LIST ENTRY NUMBER:	1324732	

Contact: Katy Hoskyn 0117 975 1311

PRIORITY CATEGORIES

- A** Immediate risk of further rapid deterioration or loss of fabric; no solution agreed.
- B** Immediate risk of further rapid deterioration or loss of fabric; solution agreed but not yet implemented.
- C** Slow decay; no solution agreed.
- D** Slow decay; solution agreed but not yet implemented.
- E** Under repair or in fair to good repair, but no user identified; or under threat of vacancy with no obvious new user (applicable only to buildings capable of beneficial use).
- F** Repair scheme in progress and (where applicable) end use or user identified; or functionally redundant buildings with new use agreed but not yet implemented.

NOTE
Last year's priority category is shown in brackets (otherwise, New Entry is noted).

ABBREVIATIONS

CA	Conservation Area
LB	Listed Building
LPA	Local Planning Authority
NP	National Park
RPG	Registered Park and Garden
SM	Scheduled Monument
UA	Unitary Authority
WHS	World Heritage Site



© Historic England

SITE NAME:	Church of St Clement, St Clement's Road, Bournemouth
DESIGNATION:	Listed Place of Worship grade I
CONDITION:	Poor
PRIORITY CATEGORY:	C (C)
OWNER TYPE:	Religious organisation
LIST ENTRY NUMBER:	1324751

A large Victorian church set in a public park. The tower roof is leaking badly and needs to be replaced. The rainwater goods are inadequate to carry water away from the building and the masonry is showing signs of damp.

Contact: Katy Hoskyn 0117 975 1311



© Historic England

SITE NAME:	Church of St Stephen, St Stephen's Road, Bournemouth
DESIGNATION:	Listed Place of Worship grade I, CA
CONDITION:	Poor
PRIORITY CATEGORY:	C (C)
OWNER TYPE:	Religious organisation
LIST ENTRY NUMBER:	1324756

Monumental Victorian church with a faceted east end, set within a small, restricted site. There is some water penetration, and there have been falls of interior masonry due to rusting ferramenta. The church has been the victim of heritage crime in recent years.

Contact: Katy Hoskyn 0117 975 1311

SITE NAME:	Two round barrows 300 yards (270 metres) north west of Double Dykes, Hengistbury Head		
DESIGNATION:	Scheduled Monument	LIST ENTRY NUMBER:	1002397
CONDITION:	Generally unsatisfactory with major localised problems	TREND:	Declining
PRINCIPAL VULNERABILITY:	Scrub/tree growth	NEW ENTRY?:	No
OWNER TYPE:	Local authority	CONTACT:	Katy Hoskyn 0117 975 1311

SITE NAME:	Churchill Gardens, Boscombe		
DESIGNATION:	Conservation Area	NEW ENTRY?:	No
CONDITION:	Very bad	TREND:	Improving
VULNERABILITY:	Low	CONTACT:	Caroline Peach (LPA) 01202 451323

BRISTOL, CITY OF (UA)



© Historic England

SITE NAME:	Two lodges and attached garden walls opposite former Kings Weston stables, Napier Miles Road
DESIGNATION:	Listed Building grade II*, RPG grade II, CA
CONDITION:	Poor
OCCUPANCY:	Vacant/not in use
PRIORITY CATEGORY:	C (New entry)
OWNER TYPE:	Educational (state sector)
LIST ENTRY NUMBER:	1187186

Square pedimented ashlar lodges, flanking a central square pond and attached to a garden wall. 1763, by Robert Mylne. The buildings have been vacant for a number of years and appear to be in poor condition. Damaged rainwater goods have led to the deterioration of some areas of stonework on the visible elevations and vegetation is growing on the roof.

Contact: Alessandra Perrone 0117 975 1345

PRIORITY CATEGORIES

- A** Immediate risk of further rapid deterioration or loss of fabric; no solution agreed.
- B** Immediate risk of further rapid deterioration or loss of fabric; solution agreed but not yet implemented.
- C** Slow decay; no solution agreed.
- D** Slow decay; solution agreed but not yet implemented.
- E** Under repair or in fair to good repair, but no user identified; or under threat of vacancy with no obvious new user (applicable only to buildings capable of beneficial use).
- F** Repair scheme in progress and (where applicable) end use or user identified; or functionally redundant buildings with new use agreed but not yet implemented.

NOTE
Last year's priority category is shown in brackets (otherwise, New Entry is noted).

ABBREVIATIONS

CA	Conservation Area
LB	Listed Building
LPA	Local Planning Authority
NP	National Park
RPG	Registered Park and Garden
SM	Scheduled Monument
UA	Unitary Authority
WHS	World Heritage Site



© Bristol City Council

SITE NAME:	Lower Lodge to Ashton Court, Ashton Road, Bristol
DESIGNATION:	Listed Building grade II*, RPG grade II*, CA
CONDITION:	Very bad
OCCUPANCY:	Vacant/not in use
PRIORITY CATEGORY:	D (D)
OWNER TYPE:	Local authority
LIST ENTRY NUMBER:	1203599

Picturesque Gothic style entrance lodge built 1805 by Henry Wood. Limestone ashlar, two storeys with wrought iron gates. The building is covered by a protective scaffold and a scheme for its repair and reuse has been agreed. Project was awarded Heritage Lottery Fund Stage 2 funding in 2015. Application has been made to Historic England for grant funding.

Contact: Sarah Ball 01 17 975 0666



© Historic England

SITE NAME:	Mortimer House, Clifton Down Road, Bristol
DESIGNATION:	Listed Building grade II*, CA
CONDITION:	Poor
OCCUPANCY:	Vacant/not in use
PRIORITY CATEGORY:	F (F)
OWNER TYPE:	Private
LIST ENTRY NUMBER:	1202096

Imposing mid C18 Palladian suburban villa, until recently in hospital use, now vacant. Roofs are deteriorating and there has been significant water ingress. A scheme of repair and conversion was granted consent in 2013. Works to the exterior of the main building are largely complete with internal works ongoing in 2015.

Contact: Simon Ramsden 01 17 975 0676



© Historic England

SITE NAME:	Swing Bridge over North Entrance Lock, Cumberland Basin, Bristol
DESIGNATION:	Listed Building grade II*, CA
CONDITION:	Very bad
OCCUPANCY:	N/A
PRIORITY CATEGORY:	C (D)
OWNER TYPE:	Local authority
LIST ENTRY NUMBER:	1202186

Wrought iron bridge built c1844 by IK Brunel with tubular supporting members. Moved to current location in 1873. It has been redundant and decaying on the dock since construction of Plimsoll Bridge in C20. A number of surveys and investigations on the condition of the fabric, hydraulic mechanism and setting of the structure, along with some trial repairs, have been carried out with the help of a grant from Historic England during winter 2014/15.

Contact: Alessandra Perrone 01 17 975 1345



© Historic England Archive

SITE NAME:	Stair turret (Holy Cross), Inns Court Vicarage, Inns Court Green, Knowle, Bristol
DESIGNATION:	Listed Building grade II*
CONDITION:	Fair
OCCUPANCY:	Vacant/not in use
PRIORITY CATEGORY:	C (D)
OWNER TYPE:	Private
LIST ENTRY NUMBER:	1202314

C15 stair turret attached to C20 building. Situated in middle of a housing estate. The roof was repaired in 2013 but a long term use is still being sought for the building.

Contact: Sarah Ball 01 17 975 0666



© Historic England

SITE NAME:	Church of St Michael and attached railings, St Michael's Hill, Bristol
DESIGNATION:	Listed Building grade II*, CA
CONDITION:	Poor
OCCUPANCY:	Vacant/not in use
PRIORITY CATEGORY:	A (A)
OWNER TYPE:	Religious organisation
LIST ENTRY NUMBER:	1282109

Church, rebuilt between 1775 and 1777 in a Gothic style, but retaining the mid C15 tower; the interior is divided in three aisles by classical colonnades and has some late C19 fittings. The church has been vacant for over seven years. A scheme has been proposed for new denominational church use and negotiations are ongoing (as of 2015).

Contact: Simon Ramsden 01 17 975 0676

PRIORITY CATEGORIES

- A** Immediate risk of further rapid deterioration or loss of fabric; no solution agreed.
- B** Immediate risk of further rapid deterioration or loss of fabric; solution agreed but not yet implemented.
- C** Slow decay; no solution agreed.
- D** Slow decay; solution agreed but not yet implemented.
- E** Under repair or in fair to good repair, but no user identified; or under threat of vacancy with no obvious new user (applicable only to buildings capable of beneficial use).
- F** Repair scheme in progress and (where applicable) end use or user identified; or functionally redundant buildings with new use agreed but not yet implemented.

NOTE
Last year's priority category is shown in brackets (otherwise, New Entry is noted).

ABBREVIATIONS

CA	Conservation Area
LB	Listed Building
LPA	Local Planning Authority
NP	National Park
RPG	Registered Park and Garden
SM	Scheduled Monument
UA	Unitary Authority
WHS	World Heritage Site



© Historic England

SITE NAME:	28, Portland Square, St Pauls, Bristol
DESIGNATION:	Listed Building grade I, CA
CONDITION:	Poor
OCCUPANCY:	Vacant/not in use
PRIORITY CATEGORY:	D (D)
OWNER TYPE:	Commercial company
LIST ENTRY NUMBER:	1202444

One of a terrace of seven houses located in a largely complete Georgian square, c1789-1820. Limestone ashlar, brick stacks, slate mansard roofs, double-depth plan. Late Georgian style, four storeys with attic and basement. A planning application for repair works and conversion to residential use was submitted in December 2014 and is under consideration as of June 2015.

Contact: Alessandra Perrone 0117 975 1345



© Historic England Archive

SITE NAME:	31 and 32, Portland Square, St Pauls, Bristol
DESIGNATION:	Listed Building grade I, CA
CONDITION:	Very bad
OCCUPANCY:	Vacant/not in use
PRIORITY CATEGORY:	D (D)
OWNER TYPE:	Commercial company
LIST ENTRY NUMBER:	1208879

Terraced houses, built from 1789 to 1820. Emergency repairs carried out with Historic England grant aid in 1996. Wind and weather tight, but masonry continues to decay. There has been a partial collapse of the facade. An approved scheme for repairs and residential conversion expires in December 2015.

Contact: Alessandra Perrone 0117 975 1345



© Historic England Archive

SITE NAME:	Carriage Works, 104, Stokes Croft, Bristol
DESIGNATION:	Listed Building grade II*, CA
CONDITION:	Very bad
OCCUPANCY:	Vacant/not in use
PRIORITY CATEGORY:	A (A)
OWNER TYPE:	Private
LIST ENTRY NUMBER:	1025273

Carriage works, 1862. A notable building in a manner recognised as particular to the city. Large and complex site including 4 Ashley Road (grade II), also in very bad condition. There is currently a live planning application for a mixed use redevelopment of the site (June 2015).

Contact: Simon Ramsden 0117 975 0676



© Historic England

SITE NAME:	Church of All Hallows, All Hallows Road, Bristol
DESIGNATION:	Listed Place of Worship grade II
CONDITION:	Fair
PRIORITY CATEGORY:	C (C)
OWNER TYPE:	Religious organisation
LIST ENTRY NUMBER:	1201954

Large Decorated Gothic Revival church of c1900 by the Bristol architect Sir George Oatley. Plan and form is considered exceptional for its creative fusion of the congregational and liturgical. Site was a former clay quarry and the foundations rest on filled ground at differing levels. The building suffered from differential settlement and was monitored for structural movement. A grant from Historic England and the Heritage Lottery Fund was offered in 2012 for surface water drainage works and structural repairs. Repairs completed in 2014. Some roofing and drainage issues yet to be addressed.

Contact: Chris Miners 0117 975 1308



© Historic England

SITE NAME:	Church of St Mary the Virgin, Church Close, Bristol
DESIGNATION:	Listed Place of Worship grade II*, CA
CONDITION:	Poor
PRIORITY CATEGORY:	C (C)
OWNER TYPE:	Religious organisation
LIST ENTRY NUMBER:	1205113

C13 church with C19 restoration. Roof coverings and rainwater goods are all in poor condition, and there is vegetation growing out of the eroding masonry. Areas of mortar erosion and cement render in need of replacement. This building has been a victim of heritage crime.

Contact: Katy Hoskyn 0117 975 1311

PRIORITY CATEGORIES

- A** Immediate risk of further rapid deterioration or loss of fabric; no solution agreed.
- B** Immediate risk of further rapid deterioration or loss of fabric; solution agreed but not yet implemented.
- C** Slow decay; no solution agreed.
- D** Slow decay; solution agreed but not yet implemented.
- E** Under repair or in fair to good repair, but no user identified; or under threat of vacancy with no obvious new user (applicable only to buildings capable of beneficial use).
- F** Repair scheme in progress and (where applicable) end use or user identified; or functionally redundant buildings with new use agreed but not yet implemented.

NOTE
Last year's priority category is shown in brackets (otherwise, New Entry is noted).

ABBREVIATIONS

- CA** Conservation Area
- LB** Listed Building
- LPA** Local Planning Authority
- NP** National Park
- RPG** Registered Park and Garden
- SM** Scheduled Monument
- UA** Unitary Authority
- WHS** World Heritage Site



© Historic England

SITE NAME:	Church of the Holy Trinity, Church Road, Bristol
DESIGNATION:	Listed Place of Worship grade I, CA
CONDITION:	Poor
PRIORITY CATEGORY:	D (New entry)
OWNER TYPE:	Religious organisation
LIST ENTRY NUMBER:	1202080

Parish church is made up of nave, north and south aisles, south porch, chancel, north and south chapels, sacristy (north of chancel) and west tower. It is built of limestone and sandstone rubble with limestone dressings. The stonework, particularly to the parapets, pinnacles, buttresses and string courses is in poor condition, in some areas because it is incorrectly face bedded. Conservation and repair of stonework at east end of church needed. As of summer 2015 it is undergoing development work as part of a two stage Heritage Lottery Fund grant.

Contact: Sarah Ball 0117 975 0666



© Historic England

SITE NAME:	Church of St Paul, St Pauls Road, Bristol
DESIGNATION:	Listed Place of Worship grade II, CA
CONDITION:	Poor
PRIORITY CATEGORY:	F (F)
OWNER TYPE:	Religious organisation
LIST ENTRY NUMBER:	1207682

Church built in 1853 to designs by Manners and Gill, but rebuilt by Charles Hansom 14 years later after fire destroyed all but the tower and spire. The roof coverings probably date from the 1867 build and are all in poor condition and in need of replacement. The valley gutters have been patch repaired many times and also need long-term repair. A repair grant from Historic England and the Heritage Lottery Fund was successfully applied for in 2011 and work is due to be completed in 2015.

Contact: Chris Miners 0117 975 1308

SITE NAME:	Anti-aircraft gun site, Purdown	LIST ENTRY NUMBER:	1004531
DESIGNATION:	Scheduled Monument, RPG grade II, CA	TREND:	Declining
CONDITION:	Generally unsatisfactory with major localised problems	NEW ENTRY?:	No
PRINCIPAL VULNERABILITY:	Deterioration - in need of management	CONTACT:	Alessandra Perrone 0117 975 1345
OWNER TYPE:	Local authority		

SITE NAME:	Civil War earthworks on Brandon Hill	LIST ENTRY NUMBER:	1006989
DESIGNATION:	Scheduled Monument, CA	TREND:	Improving
CONDITION:	Generally satisfactory but with significant localised problems	NEW ENTRY?:	No
PRINCIPAL VULNERABILITY:	Deterioration - in need of management	CONTACT:	Alessandra Perrone 0117 975 1345
OWNER TYPE:	Local authority		

SITE NAME:	Heavy Anti-aircraft battery 520 metres east of Holes Mouth	LIST ENTRY NUMBER:	1021291
DESIGNATION:	Scheduled Monument	TREND:	Declining
CONDITION:	Generally unsatisfactory with major localised problems	NEW ENTRY?:	No
PRINCIPAL VULNERABILITY:	Deterioration - in need of management	CONTACT:	Alessandra Perrone 0117 975 1345
OWNER TYPE:	Commercial company		

SITE NAME:	St Mary-le-Port Church, High Street	LIST ENTRY NUMBER:	1021385
DESIGNATION:	Scheduled Monument, LB grade II	TREND:	Declining
CONDITION:	Extensive significant problems	NEW ENTRY?:	No
PRINCIPAL VULNERABILITY:	Deterioration - in need of management	CONTACT:	Alessandra Perrone 0117 975 1345
OWNER TYPE:	Local authority		

SITE NAME:	Stokes Croft	NEW ENTRY?:	No
DESIGNATION:	Conservation Area, 19 LBs	TREND:	Deteriorating
CONDITION:	Very bad	CONTACT:	Kingsley Fulbrook (LPA) 0117 922 2966
VULNERABILITY:	Low		

PRIORITY CATEGORIES

- A** Immediate risk of further rapid deterioration or loss of fabric; no solution agreed.
- B** Immediate risk of further rapid deterioration or loss of fabric; solution agreed but not yet implemented.
- C** Slow decay; no solution agreed.
- D** Slow decay; solution agreed but not yet implemented.
- E** Under repair or in fair to good repair, but no user identified; or under threat of vacancy with no obvious new user (applicable only to buildings capable of beneficial use).
- F** Repair scheme in progress and (where applicable) end use or user identified; or functionally redundant buildings with new use agreed but not yet implemented.

NOTE
Last year's priority category is shown in brackets (otherwise, New Entry is noted).

ABBREVIATIONS

CA	Conservation Area
LB	Listed Building
LPA	Local Planning Authority
NP	National Park
RPG	Registered Park and Garden
SM	Scheduled Monument
UA	Unitary Authority
WHS	World Heritage Site

BRISTOL, CITY OF (UA) / BATH AND NORTH EAST SOMERSET (UA)

© Historic England

SITE NAME:	Brislington House, Keynsham
DESIGNATION:	Registered Park and Garden grade II*, 5 LBs, part in CA
CONDITION:	Extensive significant problems
VULNERABILITY:	High
TREND:	Stable
NEW ENTRY?:	No
OWNER TYPE:	Mixed, multiple owners
LIST ENTRY NUMBER:	1001529

One of the first and most influential asylum landscapes in Britain. Now subdivided between a sixth form college, private residential development, commercial sports facilities, industrial units and a management training centre. Despite this, some components of the designed landscape survive. Its designation is being re-evaluated by Historic England. Part of the park is in Bath and North East Somerset Unitary Authority.

Contact: Kim Auston 0117 975 0696

CORNWALL (UA)

© North Cornwall District Council

SITE NAME:	Codda Farmhouse, Bolventor, Altarnun
DESIGNATION:	Listed Building grade II*
CONDITION:	Poor
OCCUPANCY:	Part occupied/part in use
PRIORITY CATEGORY:	F (F)
OWNER TYPE:	Private
LIST ENTRY NUMBER:	1142823

Farmhouse. C17 or earlier. Partly collapsed. Repairs to the habitable part of the house have been undertaken and works are now underway on the shippon and ancillary buildings which are in poor condition. The collapsed gable end has been rebuilt.

Contact: Chris Miners 0117 975 1308



© Historic England

SITE NAME:	Scraesdon Fort, Antony
DESIGNATION:	Scheduled Monument and Listed Building grade II
CONDITION:	Poor
OCCUPANCY:	Vacant/not in use
PRIORITY CATEGORY:	C (C)
OWNER TYPE:	Government or agency
LIST ENTRY NUMBER:	1004347 and 1140707

Built 1868, used for military training purposes. Vegetation is being kept under reasonable control. Works have been undertaken to stop water ingress and repairs to metal work throughout site. Drawbridge and main gate repairs were completed in 2014.

Contact: Meriel O'Dowd 0117 975 0673



© Ministry of Defence

SITE NAME:	Tregantle Fort, Antony
DESIGNATION:	Scheduled Monument and Listed Building grade II
CONDITION:	Fair
OCCUPANCY:	Vacant/not in use
PRIORITY CATEGORY:	C (C)
OWNER TYPE:	Government or agency
LIST ENTRY NUMBER:	1004346 and 1159255

Fort, built 1858-1865. The fort is vacant, with no end use identified. The interior of the Keep is in poor condition, notably the wooden floors. New external doors and windows have been fitted. Interior partitions are still awaiting re-installation. Elsewhere in the fort, the barracks accommodation is no longer used full time with interiors deteriorating in places due to moisture penetration. A section of the counterscarp wall has collapsed. Significant localised problems remain to be tackled elsewhere on the site.

Contact: Meriel O'Dowd 0117 975 0673



© Historic England

SITE NAME:	Medieval chapel of St Thomas Becket 45m east of the church, Priory Road, Bodmin
DESIGNATION:	Scheduled Monument, LB grade II*, CA
CONDITION:	Poor
OCCUPANCY:	Vacant/not in use
PRIORITY CATEGORY:	C (New entry)
OWNER TYPE:	Religious organisation
LIST ENTRY NUMBER:	1002937

The monument is the roofless ruin of a C14 chapel, located within the churchyard of St Petroc's church. The building suffers ivy growth on the walls, vandalism and anti-social use of the crypt.

Contact: Ann Preston-Jones 07917 642388

PRIORITY CATEGORIES

- A** Immediate risk of further rapid deterioration or loss of fabric; no solution agreed.
B Immediate risk of further rapid deterioration or loss of fabric; solution agreed but not yet implemented.
C Slow decay; no solution agreed.

- D** Slow decay; solution agreed but not yet implemented.
E Under repair or in fair to good repair, but no user identified; or under threat of vacancy with no obvious new user (applicable only to buildings capable of beneficial use).

- F** Repair scheme in progress and (where applicable) end use or user identified; or functionally redundant buildings with new use agreed but not yet implemented.

NOTE
 Last year's priority category is shown in brackets (otherwise, New Entry is noted).

ABBREVIATIONS

CA	Conservation Area
LB	Listed Building
LPA	Local Planning Authority
NP	National Park
RPG	Registered Park and Garden
SM	Scheduled Monument
UA	Unitary Authority
WHS	World Heritage Site



© Historic England

SITE NAME:	Rosewarne House (Gladys Holman House), Tehidy Road, Camborne
DESIGNATION:	Listed Building grade II*, CA, WHS
CONDITION:	Very bad
OCCUPANCY:	Vacant/not in use
PRIORITY CATEGORY:	F (F)
OWNER TYPE:	Private
LIST ENTRY NUMBER:	I142639

Large early C19 H-plan granite town house in its own grounds. Latterly a residential home but vacant for some time. Lack of maintenance and vandalism resulted in rapidly increasing deterioration. Repairs agreed in 2012 and a revised scheme approved in 2013. The building has been made secure and weatherproof, and work continues to implement the approved scheme (2015).

Contact: Rhiannon Rhys 0117 975 0685



© Cornwall Council

SITE NAME:	Boiler house to winding engine house at King Edward Mine, Troon, Camborne
DESIGNATION:	Listed Building grade II*, WHS
CONDITION:	Poor
OCCUPANCY:	Vacant/not in use
PRIORITY CATEGORY:	D (C)
OWNER TYPE:	Local authority
LIST ENTRY NUMBER:	I159235

Boiler House to winding engine house, built 1904. Part of the King Edward Mine complex, the most complete surviving mine-head complex in the Cornish Mining World Heritage Site. One of the very few boiler houses for an engine house in the World Heritage Site with an original roof. The roof urgently needs replacing to match existing and repairs are required to the windows, doors and brick lintel. Repair and conversion scheme agreed 2015. Heritage Lottery Fund bid pending with a planned completion date of summer 2016.

Contact: Chris Miners 0117 975 1308



© Cornwall Council

SITE NAME:	Count House, blacksmiths' shop and miners' dry, Kings Edward Mine, Troon, Camborne
DESIGNATION:	Listed Building grade II*, WHS
CONDITION:	Poor
OCCUPANCY:	Vacant/not in use
PRIORITY CATEGORY:	E (E)
OWNER TYPE:	Local authority
LIST ENTRY NUMBER:	I142685

Count house, blacksmiths' shop and miners' dry. Mainly built c1870. Part of the King Edward Mine complex, the most complete surviving mine-head complex in the Cornish Mining World Heritage Site. Repair and conversion scheme agreed 2013. The Count House and the carpenters' shop are subject to EU Convergence Funded project with works underway. The completion date is due in summer 2015.

Contact: Chris Miners 0117 975 1308



© Cornwall Council

SITE NAME:	Weighbridge stores, assay office and brass machining shop at King Edward Mine, Troon, Camborne
DESIGNATION:	Listed Building grade II*, WHS
CONDITION:	Very bad
OCCUPANCY:	Vacant/not in use
PRIORITY CATEGORY:	D (D)
OWNER TYPE:	Local authority
LIST ENTRY NUMBER:	I142686

Weighbridge stores, assay office and brass machining shop built in 1870s. Part of the King Edward Mine complex, the most complete surviving mine-head complex in the Cornish Mining World Heritage Site. Repair and conversion scheme agreed 2013. Bid pending for Heritage Lottery Fund grant, submission in 2015 with a completion date of summer 2016.

Contact: Chris Miners 0117 975 1308



© Historic England

SITE NAME:	Marlborough House, Silverdale Road, Falmouth
DESIGNATION:	Listed Building grade II*
CONDITION:	Poor
OCCUPANCY:	Vacant/not in use
PRIORITY CATEGORY:	C (New entry)
OWNER TYPE:	Commercial company
LIST ENTRY NUMBER:	I270002

Grade II* former country house now in suburbs of Falmouth. Currently empty and in poor condition but recently sold and discussions are ongoing with the new owners about future uses and repairs.

Contact: Jenny Chesher 0117 975 0686

PRIORITY CATEGORIES

- A** Immediate risk of further rapid deterioration or loss of fabric; no solution agreed.
- B** Immediate risk of further rapid deterioration or loss of fabric; solution agreed but not yet implemented.
- C** Slow decay; no solution agreed.
- D** Slow decay; solution agreed but not yet implemented.
- E** Under repair or in fair to good repair, but no user identified; or under threat of vacancy with no obvious new user (applicable only to buildings capable of beneficial use).
- F** Repair scheme in progress and (where applicable) end use or user identified; or functionally redundant buildings with new use agreed but not yet implemented.

NOTE
Last year's priority category is shown in brackets (otherwise, New Entry is noted).

ABBREVIATIONS

CA	Conservation Area
LB	Listed Building
LPA	Local Planning Authority
NP	National Park
RPG	Registered Park and Garden
SM	Scheduled Monument
UA	Unitary Authority
WHS	World Heritage Site



© Historic England

SITE NAME:	Church of St Rumon, Ruan Major, Grade-Ruan
DESIGNATION:	Listed Building grade I
CONDITION:	Poor
OCCUPANCY:	Vacant/not in use
PRIORITY CATEGORY:	C (C)
OWNER TYPE:	Religious organisation
LIST ENTRY NUMBER:	1141915

Medieval former parish church, in picturesque churchyard. Roof removed shortly after closure in 1963. The Diocese has undertaken consolidation to the low walls but not to the tower which has a tree growing out of it at high level. Discussions for the future of the ruin are ongoing.

Contact: Chris Miners 0117 975 1308



© Historic England

SITE NAME:	Chapel at Hall, Lanteglos
DESIGNATION:	Scheduled Monument
CONDITION:	Poor
OCCUPANCY:	N/A
PRIORITY CATEGORY:	A (New entry)
OWNER TYPE:	Private
LIST ENTRY NUMBER:	1004361

Site consists of the walls and well-preserved bell turret of a C14 manorial chapel. Re-use as a farm building in the C19 caused modifications to the structure which nonetheless retained its original oak wagon roof until the 1960s. Conservation work in the 1990s helped protect and stabilise the structure, but now water seeping into rear wall has built up causing it to distort out of shape and become unstable. Recent scaffolding funded by Historic England was urgently needed to save the wall from falling. Further long term measures are required to protect the ruin from further decay.

Contact: Caroline Vulliamy 01579 371260



© Cornwall Council

SITE NAME:	13, High Street, Launceston
DESIGNATION:	Listed Building grade II*, CA
CONDITION:	Poor
OCCUPANCY:	Part occupied/part in use
PRIORITY CATEGORY:	A (A)
OWNER TYPE:	Commercial company
LIST ENTRY NUMBER:	1206510

Jettied and timber-framed corner house, prominent on town's market square. Roof structure and upper level party wall in poor condition. Some of the structural work undertaken but condition of building remains serious. A recent application for replacement of an eighteenth century window has been modified by subsequent negotiations to a repair of the existing window. However, there is no sign of comprehensive repairs being undertaken and recent inspection revealed the rear of the building to be in a deteriorating state with plastic sheeting protecting the walls.

Contact: Chris Miners 0117 975 1308



© Cornwall Council

SITE NAME:	Treffry Viaduct, Luxulyan / Lanlivery
DESIGNATION:	Scheduled Monument, WHS
CONDITION:	Poor
OCCUPANCY:	N/A
PRIORITY CATEGORY:	B (B)
OWNER TYPE:	Charity (heritage)
LIST ENTRY NUMBER:	1007279

Combined viaduct and aqueduct. Granite built ten-arched bridge with a span approximately 200 metres, standing up to 27 metres above the valley floor. Water gushes from the leat within the structure. Leaks became evident at abutments and locations within the main spans of the structure. The main leaks have to be stopped to prevent progressive damage to the joints in the masonry. A solution to the leaking channel has now been agreed. Funding now being sought.

Contact: Chris Miners 0117 975 1308



© Historic England

SITE NAME:	Maker Heights Barracks Block, Maker-with-Rame
DESIGNATION:	Listed Building grade II*
CONDITION:	Poor
OCCUPANCY:	Part occupied/part in use
PRIORITY CATEGORY:	A (A)
OWNER TYPE:	Charity (heritage)
LIST ENTRY NUMBER:	1375582

Built in 1804-1808 as a barracks for a line of earlier redoubts built to protect Devonport Dockyard in 1782. The two storey block was altered in the mid C19 when the formerly tile-hung first floor was rebuilt in brick. It is the most complete small garrison barracks from this significant period. Partially repaired and in use as a community art centre.

Contact: Meriel O'Dowd 0117 975 0673

PRIORITY CATEGORIES

- A** Immediate risk of further rapid deterioration or loss of fabric; no solution agreed.
- B** Immediate risk of further rapid deterioration or loss of fabric; solution agreed but not yet implemented.
- C** Slow decay; no solution agreed.
- D** Slow decay; solution agreed but not yet implemented.
- E** Under repair or in fair to good repair, but no user identified; or under threat of vacancy with no obvious new user (applicable only to buildings capable of beneficial use).
- F** Repair scheme in progress and (where applicable) end use or user identified; or functionally redundant buildings with new use agreed but not yet implemented.

NOTE
Last year's priority category is shown in brackets (otherwise, New Entry is noted).

ABBREVIATIONS

CA	Conservation Area
LB	Listed Building
LPA	Local Planning Authority
NP	National Park
RPG	Registered Park and Garden
SM	Scheduled Monument
UA	Unitary Authority
WHS	World Heritage Site



© Historic England

SITE NAME:	Maker Heights Guard House, boundary wall and attached ancillary buildings, Maker-with-Rame
DESIGNATION:	Listed Building grade II*
CONDITION:	Very bad
OCCUPANCY:	Part occupied/part in use
PRIORITY CATEGORY:	A (A)
OWNER TYPE:	Charity (heritage)
LIST ENTRY NUMBER:	1329099

Built in 1804-1808 as Barracks for a line of earlier redoubts built to protect Devonport Dockyard in 1782. Altered in mid C19. Guard House in good condition and used as offices but several of the other buildings are in poor to bad condition, in particular the Straw Store, Wash House and Caponier. Negotiations to re-roof the pay store have stalled.

Contact: Meriel O'Dowd 0117 975 0673



© Vickery Holman Ltd

SITE NAME:	Boundary wall to Lanherne Carmelite Convent, Mawgan-in-Pydar
DESIGNATION:	Listed Building grade II*, CA
CONDITION:	Poor
OCCUPANCY:	N/A
PRIORITY CATEGORY:	A (A)
OWNER TYPE:	Religious organisation
LIST ENTRY NUMBER:	1137593

C16 or C17 boundary park wall. Substantial loam bonded random rubble masonry wall almost one metre thick standing up to four metres in places. Neglected, heavily overgrown with ivy and partially collapsed in places. Historic England continues to work with agent to encourage urgent remedial repairs but so far only fencing off and clearance of collapses taken place. Condition survey needed to understand and monitor decay and to prioritise repairs.

Contact: Meriel O'Dowd 0117 975 0673



© Historic England

SITE NAME:	Dry sand and green sand shop, Perran Foundry, Perran Wharf, Mylor
DESIGNATION:	Listed Building grade II*, CA, WHS
CONDITION:	Very bad
OCCUPANCY:	N/A
PRIORITY CATEGORY:	F (F)
OWNER TYPE:	Commercial company
LIST ENTRY NUMBER:	1141603

Early to mid C19 mould and casting buildings. This is the main furnace building. Impressive and surprisingly intact. Urgent repairs carried out early 2005. Listed Building Consent and Planning Permission for repair and conversion granted 2008, with an expected completion date of 2016. The buildings have been reroofed but the consented scheme for reuse has not yet been implemented (2015).

Contact: Jenny Chesher 0117 975 0686



© Historic England

SITE NAME:	Engineers' Shop, Perran Foundry, Perran Wharf, Mylor
DESIGNATION:	Listed Building grade II*, CA, WHS
CONDITION:	Very bad
OCCUPANCY:	N/A
PRIORITY CATEGORY:	D (D)
OWNER TYPE:	Commercial company
LIST ENTRY NUMBER:	1141643

Engineers' shop, boring mill and pattern shop circa early/mid C18. Listed Building Consent and Planning Permission for repair and conversion of whole Perran Foundry site granted 2008 and now being implemented in a phased manner, with an expected completion date of 2016. Sections of the building appear to have been scaffolded but it is not clear if works to repair the building have been started (2015).

Contact: Jenny Chesher 0117 975 0686



© Historic England

SITE NAME:	Trearne, Padstow
DESIGNATION:	Listed Building grade II*
CONDITION:	Poor
OCCUPANCY:	Occupied/in use
PRIORITY CATEGORY:	C (C)
OWNER TYPE:	Private
LIST ENTRY NUMBER:	1211508

House, now farmhouse. Circa early C17, possibly remodelled in 1660 (datestone) for 'PW'. The house only survives in part and was probably of overall 'H' shaped plan. It has been a tenanted farm for a number of years and the lack of recent maintenance has left all the buildings in a poor state. Following an unsuccessful application to convert its barns to individual dwellings, the estate which owns Trearne has entered into discussions with Historic England regarding a comprehensive solution for the whole site, which may lead to its ultimate sale.

Contact: Jenny Chesher 0117 975 0686

PRIORITY CATEGORIES

- A** Immediate risk of further rapid deterioration or loss of fabric; no solution agreed.
B Immediate risk of further rapid deterioration or loss of fabric; solution agreed but not yet implemented.
C Slow decay; no solution agreed.

- D** Slow decay; solution agreed but not yet implemented.
E Under repair or in fair to good repair, but no user identified; or under threat of vacancy with no obvious new user (applicable only to buildings capable of beneficial use).

- F** Repair scheme in progress and (where applicable) end use or user identified; or functionally redundant buildings with new use agreed but not yet implemented.

NOTE
 Last year's priority category is shown in brackets (otherwise, New Entry is noted).

ABBREVIATIONS

CA	Conservation Area
LB	Listed Building
LPA	Local Planning Authority
NP	National Park
RPG	Registered Park and Garden
SM	Scheduled Monument
UA	Unitary Authority
WHS	World Heritage Site



© Historic England

SITE NAME:	Rosecagehill House, Penzance
DESIGNATION:	Listed Building grade II*
CONDITION:	Poor
OCCUPANCY:	Vacant/not in use
PRIORITY CATEGORY:	C (New entry)
OWNER TYPE:	Unknown
LIST ENTRY NUMBER:	1143171

Built in 1699. A formal granite built house with a symmetrical frontage and a pedimented Doric porch on the outskirts of Penzance. The interior is said to be of good quality, including a panelled room. The building has been vacant for some time and suffered from lack of maintenance. It is understood that it went to auction but was not sold and has remained on the market (May 2015).

Contact: Rhiannon Rhys 0117 975 0685



© Penwith District Council

SITE NAME:	Trinity Methodist Chapel, Chywoone Hill, Newlyn, Penzance
DESIGNATION:	Listed Building grade II*, CA
CONDITION:	Poor
OCCUPANCY:	N/A
PRIORITY CATEGORY:	C (C)
OWNER TYPE:	Religious organisation
LIST ENTRY NUMBER:	1386515

Former Nonconformist Wesleyan chapel c1834, enlarged 1866. One of the best and most complete early C19 chapels in Cornwall. No longer used for religious worship. It is planned to re-submit a Heritage Lottery Fund bid for multi-purpose community use.

Contact: Chris Miners 0117 975 1308



© Cornwall Council

SITE NAME:	Tolgus Calciner, New Portreath Road, Redruth
DESIGNATION:	Scheduled Monument, LB grade II, WHS
CONDITION:	Poor
OCCUPANCY:	Vacant/not in use
PRIORITY CATEGORY:	A (A)
OWNER TYPE:	Mixed, multiple owners
LIST ENTRY NUMBER:	1021240

Remains of a calciner used in the production of arsenic. It has been vacant for many years and is vulnerable with a damaged main roof and a collapsed adjoining tin roofed extension. The main hipped slate roof of the building has been damaged through vandalism and there is an urgent need for weather proofing.

Contact: Ann Preston-Jones 07917 642388



© Cornwall Council

SITE NAME:	Sara's Foundry, Tolgus Place, Redruth
DESIGNATION:	Listed Building grade II*, WHS
CONDITION:	Very bad
OCCUPANCY:	N/A
PRIORITY CATEGORY:	A (A)
OWNER TYPE:	Private
LIST ENTRY NUMBER:	1142573

C19 and C20 iron foundry and engineering works, containing a large quantity of tools and associated machinery. Buildings continue to deteriorate and are now in a very vulnerable condition. Discussions with Cornwall Council to identify an appropriate strategy to secure the building and prevent further deterioration have continued.

Contact: Chris Miners 0117 975 1308



© Restormel Borough Council

SITE NAME:	Charlestown Methodist Church, Charlestown Road, St. Austell
DESIGNATION:	Listed Building grade II*, CA, WHS
CONDITION:	Very bad
OCCUPANCY:	Vacant/not in use
PRIORITY CATEGORY:	B (B)
OWNER TYPE:	Private
LIST ENTRY NUMBER:	1144292

Former Wesleyan chapel (1827) and attached schoolroom (mid C19). No longer used for worship. Building weathertight. Listed Building Consent granted for conversion of rear school block and stabilisation of chapel agreed, with revised consent subsequently approved in 2013. Work has still not commenced and the condition of the building is noticeably deteriorating causing considerable local concern.

Contact: Jenny Chesher 0117 975 0686

PRIORITY CATEGORIES

- A** Immediate risk of further rapid deterioration or loss of fabric; no solution agreed.
- B** Immediate risk of further rapid deterioration or loss of fabric; solution agreed but not yet implemented.
- C** Slow decay; no solution agreed.
- D** Slow decay; solution agreed but not yet implemented.
- E** Under repair or in fair to good repair, but no user identified; or under threat of vacancy with no obvious new user (applicable only to buildings capable of beneficial use).
- F** Repair scheme in progress and (where applicable) end use or user identified; or functionally redundant buildings with new use agreed but not yet implemented.

NOTE
Last year's priority category is shown in brackets (otherwise, New Entry is noted).

ABBREVIATIONS

- CA** Conservation Area
- LB** Listed Building
- LPA** Local Planning Authority
- NP** National Park
- RPG** Registered Park and Garden
- SM** Scheduled Monument
- UA** Unitary Authority
- WHS** World Heritage Site




© Historic England

SITE NAME:	Engine Sheds, Stack and Turntable, St Blazey Road, St. Blaise
DESIGNATION:	Listed Building grade II*
CONDITION:	Poor
OCCUPANCY:	Part occupied/part in use
PRIORITY CATEGORY:	C (New entry)
OWNER TYPE:	Government or agency
LIST ENTRY NUMBER:	1289905

Locomotive turntable associated with adjacent roundhouse is deteriorating through lack of maintenance having been taken out of service in 2002. A rail company who provide main line steam-train excursions into Cornwall are exploring taking on a lease to enable continued usage by their locomotives.

Contact: Simon Hickman 0117 975 0717



© Historic England

SITE NAME:	Hockings House Bible Christian Chapel, St. Cleer
DESIGNATION:	Listed Building grade II*
CONDITION:	Very bad
OCCUPANCY:	Vacant/not in use
PRIORITY CATEGORY:	A (C)
OWNER TYPE:	Private
LIST ENTRY NUMBER:	1311103

Chapel dated 1846. Exceptionally well preserved interior with gallery and good quality original fittings including leaders' pew. Now separated from the small Sunday school. Damaging partial conversion works in 2012 preceded sale of the building. Protracted negotiations have been taking place with the new owner about the possible extent of conversion. The building has been deteriorating in the interim and its roof is now in a very poor state, with consequential damage occurring to the interior.

Contact: Jenny Chesher 0117 975 0686



© Cornwall Council

SITE NAME:	Flanking walls and gateway to the bridge over moat about 8 metres east of Old Rectory, Old Rectory Drive, St. Columb Major
DESIGNATION:	Listed Building grade II*
CONDITION:	Very bad
OCCUPANCY:	N/A
PRIORITY CATEGORY:	C (C)
OWNER TYPE:	Private
LIST ENTRY NUMBER:	1144097

Mid-C19, part of William White's layout for the Bishop's Palace which became a Rectory and latterly a hotel. Obscured and threatened by dense vegetation. White's wrought iron gate, referred to in the List description, is not at present hung and its whereabouts is unknown.

Contact: Chris Miners 0117 975 1308



© Cornwall Council

SITE NAME:	Old Bishop's Palace, Old Rectory Drive, St. Columb Major
DESIGNATION:	Listed Building grade II*
CONDITION:	Very bad
OCCUPANCY:	Vacant/not in use
PRIORITY CATEGORY:	A (A)
OWNER TYPE:	Commercial company
LIST ENTRY NUMBER:	1144096

1851 by William White. Picturesque Gothic Revival country gentleman's rectory, a classic of the type. In very poor state of repair caused by lack of maintenance, vandalism, vegetation, inappropriate finishes and un-lived-in state. Water ingress has resulted in dry rot and damage to historic fabric. Statutory action by Local Planning Authority underway (2015).

Contact: Chris Miners 0117 975 1308



© Cornwall Council

SITE NAME:	Calf House at Lithiack and stable adjacent to north, Port Eliot Estate, St. Germans
DESIGNATION:	Listed Building grade II*, RPG grade I
CONDITION:	Poor
OCCUPANCY:	Occupied/in use
PRIORITY CATEGORY:	C (C)
OWNER TYPE:	Private
LIST ENTRY NUMBER:	1140518

Late C18/early C19 estate agricultural building. Attributed to Soane for the Port Eliot Estate. In low key use but condition remains very poor. Currently tenanted by a roofing company who are undertaking localised repairs. Condition improving.

Contact: Meriel O'Dowd 0117 975 0673

PRIORITY CATEGORIES

- A** Immediate risk of further rapid deterioration or loss of fabric; no solution agreed.
B Immediate risk of further rapid deterioration or loss of fabric; solution agreed but not yet implemented.
C Slow decay; no solution agreed.

- D** Slow decay; solution agreed but not yet implemented.
E Under repair or in fair to good repair, but no user identified; or under threat of vacancy with no obvious new user (applicable only to buildings capable of beneficial use).

- F** Repair scheme in progress and (where applicable) end use or user identified; or functionally redundant buildings with new use agreed but not yet implemented.

NOTE
 Last year's priority category is shown in brackets (otherwise, New Entry is noted).

ABBREVIATIONS

- CA** Conservation Area
LB Listed Building
LPA Local Planning Authority
NP National Park
RPG Registered Park and Garden
SM Scheduled Monument
UA Unitary Authority
WHS World Heritage Site



© Historic England

SITE NAME:	Little Trethewey Methodist Chapel, Little Trethewey, St. Levan
DESIGNATION:	Listed Building grade II*
CONDITION:	Very bad
OCCUPANCY:	Vacant/not in use
PRIORITY CATEGORY:	B (A)
OWNER TYPE:	Religious organisation
LIST ENTRY NUMBER:	1311918

Built as Wesleyan Chapel in 1868. Small chapel with stuccoed Italianate front. Modest and complete interior with closed box pews. The church is in a bad condition with holes in the roof. The downpipes are blocked and external render is failing. Front gable is unstable and resulted in damage to the interior. Church closed April 2013. The condition continues to deteriorate but options appraisals underway. A Historic England grant has been offered for a temporary sheet covering over the slate roof.

Contact: Chris Miners 0117 975 1308



© Historic England

SITE NAME:	Holmbush Mine: Windsor Lane rotative engine house with adjacent boiler house, loadings and platform, Stokeclimsland
DESIGNATION:	Scheduled Monument, LB grade II, WHS
CONDITION:	Very bad
OCCUPANCY:	Vacant/not in use
PRIORITY CATEGORY:	C (New entry)
OWNER TYPE:	Crown
LIST ENTRY NUMBER:	1020327

This is a substantial mine engine house in deteriorating condition. The building is densely covered in ivy and surrounded by trees. The roof is mostly collapsed but still retains a few slates and roof timbers which are vulnerable to further damage. Timber fittings are deteriorated and rotten. Arched window openings have slipped bricks.

Contact: Ann Preston-Jones 07917 642388



© HE staff copyright

SITE NAME:	Wesleyan Chapel, Porkellis, Wendron
DESIGNATION:	Listed Building grade II*, WHS
CONDITION:	Poor
OCCUPANCY:	Part occupied/part in use
PRIORITY CATEGORY:	F (E)
OWNER TYPE:	Other not for profit group
LIST ENTRY NUMBER:	1162569

Former Wesleyan Methodist chapel, built 1866. The congregation has moved into the Sunday school and the chapel was sold to a private buyer. New owner has addressed the most serious roof leaks and obtained Listed Building Consent for conversion to residential use from Cornwall Council. The repairs are ongoing.

Contact: Chris Miners 0117 975 1308



© Historic England

SITE NAME:	Church of St Protus and St Hyacinth, Blisland
DESIGNATION:	Listed Place of Worship grade I, CA
CONDITION:	Poor
PRIORITY CATEGORY:	A (A)
OWNER TYPE:	Religious organisation
LIST ENTRY NUMBER:	1142367

Large parish church on the south of the village green, high on the edge of Bodmin Moor. Three aisles, C15 formed from C12 cruciform plan and with projecting south transept and north tower. Rubble stone walling for the early work and granite ashlar for the later. Restored by FC Eden 1896. Graduated Cornish slate roofs now failing with slates slipped or fractured. Rainwater goods rusted and leaking with resultant damp problems inside.

Contact: Chris Miners 0117 975 1308



© Historic England

SITE NAME:	Church of St Breaca, Churchtown, Breage
DESIGNATION:	Listed Place of Worship grade I, CA, WHS
CONDITION:	Poor
PRIORITY CATEGORY:	B (B)
OWNER TYPE:	Religious organisation
LIST ENTRY NUMBER:	1158264

Large rural parish church. Three parallel ranges of nave and chancel flanked by shorter north and south aisles; three-stage west tower, projecting south porch, and north and south chapels. Rebuilt c1466 mostly in granite ashlar. Slate roofs. Crenellated tower parapets with large corner pinnacles corbelled out. Tower has C19 roof with unlined parapet gutters draining to gargoyles. Steeplejack survey shows two of the pinnacles are in urgent need of stabilisation. A grant has been offered through the Listed Places of Worship Roof Repair Fund 2015.

Contact: Chris Miners 0117 975 1308

PRIORITY CATEGORIES

- A** Immediate risk of further rapid deterioration or loss of fabric; no solution agreed.
- B** Immediate risk of further rapid deterioration or loss of fabric; solution agreed but not yet implemented.
- C** Slow decay; no solution agreed.
- D** Slow decay; solution agreed but not yet implemented.
- E** Under repair or in fair to good repair, but no user identified; or under threat of vacancy with no obvious new user (applicable only to buildings capable of beneficial use).
- F** Repair scheme in progress and (where applicable) end use or user identified; or functionally redundant buildings with new use agreed but not yet implemented.

NOTE
Last year's priority category is shown in brackets (otherwise, New Entry is noted).

ABBREVIATIONS

CA	Conservation Area
LB	Listed Building
LPA	Local Planning Authority
NP	National Park
RPG	Registered Park and Garden
SM	Scheduled Monument
UA	Unitary Authority
WHS	World Heritage Site



© Historic England

SITE NAME:	Church of St John the Evangelist with attached churchyard wall and gateway, Treslothan, Camborne
DESIGNATION:	Listed Place of Worship grade II
CONDITION:	Poor
PRIORITY CATEGORY:	A (A)
OWNER TYPE:	Religious organisation
LIST ENTRY NUMBER:	1142640

Small parish church built as the chapel to Pendarves House (now demolished) in 1841 by Wightwick, altered 1889. Killas rubble walling with granite ashlar dressings and slate roof. Large nave with small chancel with later additions of north transept and vestry. The unlined parapet gutters are leaking. Water ingress generally causing the rot of timbers.

Contact: Chris Miners 0117 975 1308




© Historic England

SITE NAME:	Camelford Methodist Church, Market Place, Camelford
DESIGNATION:	Listed Place of Worship grade II, CA
CONDITION:	Poor
PRIORITY CATEGORY:	B (B)
OWNER TYPE:	Religious organisation
LIST ENTRY NUMBER:	1138307

Small Methodist chapel fronting Camelford High Street. Built 1837, extended late C19, rear extension 1983. Slate coursed rubble walls and hipped slate roof (sized slates with ragstone to the south pitch). The roof leaks mostly on the south and west pitches due to slipped and missing slates. Decay and debris are harming the roof structure and the ceiling below. The associated rainwater goods need overhauling. A grant has been offered under the Heritage Lottery Fund's Grants for Places of Worship scheme, development works are completed, and roof repairs are due to start later in 2015.

Contact: Chris Miners 0117 975 1308



© Historic England

SITE NAME:	Church of St Julitta, Lanteglos, Camelford
DESIGNATION:	Listed Place of Worship grade I
CONDITION:	Very bad
PRIORITY CATEGORY:	A (A)
OWNER TYPE:	Religious organisation
LIST ENTRY NUMBER:	1142729

Large rural parish church that historically served Camelford two miles to the east. Norman origins with rubble stone nave, chancel and north transept. Slate walled west tower added in C14 and the granite ashlar south aisle and porch added in C15. Restored in 1864 and 1873 by JP St Aubyn. Cornish rag slate roofs. There is excessive vegetation growth in the damp walls on the north side. The slates have slipped and fractured. The gutters are under-sized, leaking and part fallen and there are symptoms of valley gutter leaks.

Contact: Chris Miners 0117 975 1308



© Historic England

SITE NAME:	Church of St Crewen, Crowan
DESIGNATION:	Listed Place of Worship grade II*
CONDITION:	Poor
PRIORITY CATEGORY:	C (C)
OWNER TYPE:	Religious organisation
LIST ENTRY NUMBER:	1160230

Large rural parish church in the centre of a small village. Cornish three aisle church with a tall west tower. C14 and C15 severely restored 1872, with a C20 south organ chamber. All granite ashlar and Cornish slate roofs. The rainwater system has cracked or fallen with sections missing. A valley gutter leaks causing interior damage.

Contact: Chris Miners 0117 975 1308



© Historic England

SITE NAME:	Church of St Cubert, Cubert
DESIGNATION:	Listed Place of Worship grade I
CONDITION:	Poor
PRIORITY CATEGORY:	C (C)
OWNER TYPE:	Religious organisation
LIST ENTRY NUMBER:	1141573

Small parish church with a prominent spire. Two aisles with north and south transepts and south porch. Tower added c1300, south aisle and transept C15. Restored by GE Street 1849, tower rebuilt 1852. Slatestone rubble with granite dressings, the broached spire is ashlar. Cornish slate roofs. South transept gable is unstable as is the south east corner of the south aisle. Some rainwater goods have rusted, leak and need urgent overhaul. A damp spire is causing timber decay in the tower.

Contact: Chris Miners 0117 975 1308

PRIORITY CATEGORIES

- A** Immediate risk of further rapid deterioration or loss of fabric; no solution agreed.
- B** Immediate risk of further rapid deterioration or loss of fabric; solution agreed but not yet implemented.
- C** Slow decay; no solution agreed.
- D** Slow decay; solution agreed but not yet implemented.
- E** Under repair or in fair to good repair, but no user identified; or under threat of vacancy with no obvious new user (applicable only to buildings capable of beneficial use).
- F** Repair scheme in progress and (where applicable) end use or user identified; or functionally redundant buildings with new use agreed but not yet implemented.

NOTE
Last year's priority category is shown in brackets (otherwise, New Entry is noted).

ABBREVIATIONS

- CA** Conservation Area
- LB** Listed Building
- LPA** Local Planning Authority
- NP** National Park
- RPG** Registered Park and Garden
- SM** Scheduled Monument
- UA** Unitary Authority
- WHS** World Heritage Site



© Historic England

SITE NAME:	Church of St Cuby, Cuby
DESIGNATION:	Listed Place of Worship grade I, CA
CONDITION:	Fair
PRIORITY CATEGORY:	C (C)
OWNER TYPE:	Religious organisation
LIST ENTRY NUMBER:	1291868

Small parish church. The tower is C14, of slate. The rest of the church is of rubble with granite dressings and has medieval origins but mostly displays the 1828 rebuilding with the 1899 St Aubyn restoration. Cornish slate roofs. The church is in fair condition overall but the tower has major problems with its drainage resulting in a wet north wall with harmful excessive vegetation growth.

Contact: Chris Miners 0117 975 1308



© Historic England

SITE NAME:	Church of St Corentin, Cury
DESIGNATION:	Listed Place of Worship grade I
CONDITION:	Poor
PRIORITY CATEGORY:	C (C)
OWNER TYPE:	Religious organisation
LIST ENTRY NUMBER:	1157903

Small rural parish church in the centre of a village. C14 nave and chancel with C15 south transept, north aisle and tower, and roofs all from 1858 restoration. Granite with Cornish slate roofs. The walls have low level open jointing and damp ingress. The gutters and downpipes are rusted and partly fallen.

Contact: Chris Miners 0117 975 1308



© Historic England

SITE NAME:	Church of St Michael, Stratton Terrace, Falmouth
DESIGNATION:	Listed Place of Worship grade II, CA
CONDITION:	Very bad
PRIORITY CATEGORY:	D (C)
OWNER TYPE:	Religious organisation
LIST ENTRY NUMBER:	1269974

A large suburban parish church fronting the estuary north of Falmouth. It was built in 1827 to the design of R Grout and has remained substantially unaltered since. A repair grant was offered by the Heritage Lottery Fund and Historic England for roof repairs and this was completed in 2012. However, work is still needed to the timber windows which are progressively decaying and the building has been the subject of heritage crime.

Contact: Chris Miners 0117 975 1308



© Historic England

SITE NAME:	Church of St Stephen, St Stephen's Hill, Launceston
DESIGNATION:	Listed Place of Worship grade I, CA
CONDITION:	Poor
PRIORITY CATEGORY:	A (New entry)
OWNER TYPE:	Religious organisation
LIST ENTRY NUMBER:	1297830

Large urban parish church and the mother church for Launceston. Norman core with many additions finishing with the C16 tower. Restored 1883. Granite ashlar tower and outer walls to the west and south, the rest slatestone rubble with granite or greenstone dressings. The roof leaks and needs extensive renewal/repair.

Contact: Chris Miners 0117 975 1308



© Historic England

SITE NAME:	Church of St Torney, North Hill
DESIGNATION:	Listed Place of Worship grade I
CONDITION:	Poor
PRIORITY CATEGORY:	C (C)
OWNER TYPE:	Religious organisation
LIST ENTRY NUMBER:	1249982

Large parish church on the eastern edge of Bodmin Moor. There are structural problems in the tower where the floors are unsafe for use. The rainwater goods are rusted and leak.

Contact: Chris Miners 0117 975 1308

PRIORITY CATEGORIES

- A** Immediate risk of further rapid deterioration or loss of fabric; no solution agreed.
- B** Immediate risk of further rapid deterioration or loss of fabric; solution agreed but not yet implemented.
- C** Slow decay; no solution agreed.
- D** Slow decay; solution agreed but not yet implemented.
- E** Under repair or in fair to good repair, but no user identified; or under threat of vacancy with no obvious new user (applicable only to buildings capable of beneficial use).
- F** Repair scheme in progress and (where applicable) end use or user identified; or functionally redundant buildings with new use agreed but not yet implemented.

NOTE
Last year's priority category is shown in brackets (otherwise, New Entry is noted).

ABBREVIATIONS

CA	Conservation Area
LB	Listed Building
LPA	Local Planning Authority
NP	National Park
RPG	Registered Park and Garden
SM	Scheduled Monument
UA	Unitary Authority
WHS	World Heritage Site



© Historic England

SITE NAME:	Church of St Denis, North Tamerton
DESIGNATION:	Listed Place of Worship grade I
CONDITION:	Poor
PRIORITY CATEGORY:	C (C)
OWNER TYPE:	Religious organisation
LIST ENTRY NUMBER:	1142437

A parish church set in a hillside churchyard. Plan of twin aisles with south porch, north vestry and west tower. Early C15 with C19 north vestry added in 1875 restoration. Rubble stone with granite dressings, complete ashlar tower and porch. Cornish slate roofs, some pitches rag slate. The rainwater goods are in poor condition especially on the north side with rusting and fallen sections. The slate roofs have slipped and fractured slates need replacement.

Contact: Chris Miners 0117 975 1308



© Historic England

SITE NAME:	Church of St Petroc, Church Street, Padstow
DESIGNATION:	Listed Place of Worship grade I, CA
CONDITION:	Poor
PRIORITY CATEGORY:	B (New entry)
OWNER TYPE:	Religious organisation
LIST ENTRY NUMBER:	1289931

Large parish church in the village of Padstow. Three aisled plan with a west tower mostly C15 with C12 work surviving on the lower stages of the tower. The tower stonework has bowing and unstable stonework in the core, at mid height and head. Inserted internal reinforced concrete beams are now decaying. Some of the bellied stonework could become sufficiently fluid in very wet weather to collapse without notice. A C20 flat tower roof has failed with decay threatening the structure. A Heritage Lottery Fund repair grant has been awarded which is now in the development stage.

Contact: Chris Miners 0117 975 1308



© Historic England

SITE NAME:	Church of St Rumon, Ruanlanihorne
DESIGNATION:	Listed Place of Worship grade I
CONDITION:	Poor
PRIORITY CATEGORY:	C (C)
OWNER TYPE:	Religious organisation
LIST ENTRY NUMBER:	1141087

Small parish church in the centre of a small village. Two aisles and a south transept and west tower mostly from the C14 but roofs from the C19 restoration. The stonework is badly open jointed at the west end, the roofs need repair as there are evident leaks and rot in the valley gutter with resultant falls of ceiling plaster.

Contact: Chris Miners 0117 975 1308



© Historic England

SITE NAME:	Church of St Credan, Sancreed
DESIGNATION:	Listed Place of Worship grade II*, CA
CONDITION:	Very bad
PRIORITY CATEGORY:	B (A)
OWNER TYPE:	Religious organisation
LIST ENTRY NUMBER:	1143822

Small parish church. C14 short west tower otherwise twin aisled plan, south porch and north transept all C15 and all granite with Cornish slate roofs. Largely rebuilt in restoration by JD Sedding of 1891. Vegetation growth on and around the church makes the condition difficult to assess. Slates have slipped from the main roofs. The rainwater system is rusted and leaking, harming the structure behind, and the leaking valley has caused internal decay. Falls of masonry have shattered slates on the tower roof. A Heritage Lottery Fund repair grant has been awarded and is now at development stage.

Contact: Chris Miners 0117 975 1308



© Historic England

SITE NAME:	Church of St Brueredus, Churchtown St Breward, St. Breward
DESIGNATION:	Listed Place of Worship grade I
CONDITION:	Poor
PRIORITY CATEGORY:	C (C)
OWNER TYPE:	Religious organisation
LIST ENTRY NUMBER:	1158842

Small parish church in a small village on the edge of Bodmin Moor. Plan of two aisles and a west tower. C12 origins of the cruciform church plan now masked by the C15 south aisle and tower. Granite ashlar except for granite rubble on the earlier nave wall, Cornish slate roofs. These roofs are leaking and have caused falls of ceiling plaster in the nave.

Contact: Chris Miners 0117 975 1308

PRIORITY CATEGORIES

- A** Immediate risk of further rapid deterioration or loss of fabric; no solution agreed.
- B** Immediate risk of further rapid deterioration or loss of fabric; solution agreed but not yet implemented.
- C** Slow decay; no solution agreed.
- D** Slow decay; solution agreed but not yet implemented.
- E** Under repair or in fair to good repair, but no user identified; or under threat of vacancy with no obvious new user (applicable only to buildings capable of beneficial use).
- F** Repair scheme in progress and (where applicable) end use or user identified; or functionally redundant buildings with new use agreed but not yet implemented.

NOTE
Last year's priority category is shown in brackets (otherwise, New Entry is noted).

ABBREVIATIONS

CA	Conservation Area
LB	Listed Building
LPA	Local Planning Authority
NP	National Park
RPG	Registered Park and Garden
SM	Scheduled Monument
UA	Unitary Authority
WHS	World Heritage Site



© Historic England

SITE NAME:	Church of St Enoder, St. Enoder
DESIGNATION:	Listed Place of Worship grade I
CONDITION:	Fair
PRIORITY CATEGORY:	F (F)
OWNER TYPE:	Religious organisation
LIST ENTRY NUMBER:	1311865

A large three aisled church in mid Cornwall. The six main large roof pitches need relaying because the C19 nails holding the slates on are rusting away. The valleys have split and although patched frequently, still let in water which is causing internal damage. A Heritage Lottery Fund and Historic England Repair Grant for Places of Worship for repairs to the roof was offered in 2011 and repairs are nearing completion.

Contact: Chris Miners 0117 975 1308



© Historic England

SITE NAME:	Church of St Hermes, St. Ervan
DESIGNATION:	Listed Place of Worship grade II*
CONDITION:	Poor
PRIORITY CATEGORY:	C (C)
OWNER TYPE:	Religious organisation
LIST ENTRY NUMBER:	1212526

Small rural parish church famed for reference in John Betjeman's autobiographical 'Summoned by Bells'. C15 core but part ruinous until a 1956 restoration when the unusual truncated tower with hipped roof was created. Cruciform plan of nave and chancel with opposing north and south transepts all C13. There are structural problems with three of the gables, one of which has harmful vegetation growth.

Contact: Chris Miners 0117 975 1308



© Historic England

SITE NAME:	Church of St Ida, St. Issey
DESIGNATION:	Listed Place of Worship grade II
CONDITION:	Poor
PRIORITY CATEGORY:	A (A)
OWNER TYPE:	Religious organisation
LIST ENTRY NUMBER:	1212700

The church has C14 and C15 origins evidenced in the north and south aisle arcades. Rebuilt in 1872 to designs by JP St Aubyn, following collapse of tower and part of the nave. The ring beams were inserted at two levels in the tower walls to address structural weaknesses, probably when the bells were lowered in the 1950s. The damp environment of the tower and the inadequate cover to the concrete means the reinforcement is corroding and therefore presenting a structural weakness which will only deteriorate if left unrepaired.

Contact: Chris Miners 0117 975 1308



© Historic England

SITE NAME:	Wesleyan Reform Union Chapel and attached walls, gates and railings, Bosorne Terrace, St. Just
DESIGNATION:	Listed Place of Worship grade II, CA, WHS
CONDITION:	Very bad
PRIORITY CATEGORY:	F (B)
OWNER TYPE:	Religious organisation
LIST ENTRY NUMBER:	1386531

Small Methodist Chapel known as St Just Free Church. Built in 1860 and substantially unaltered. Large span hipped scantle slated roof, granite rubble walls with granite dressings (rendered to the front). The roof leaks, mostly from the south and west, with some sections blown away in winter 2013. The rainwater goods need replacing with more durable types. The walls and the failing render need repair. A Heritage Lottery Fund Grant for Places of Worship has been awarded with repairs underway in 2015.

Contact: Chris Miners 0117 975 1308



© Historic England

SITE NAME:	Parish Church of St Just, Church Street, St. Just
DESIGNATION:	Listed Place of Worship grade II, CA, WHS
CONDITION:	Poor
PRIORITY CATEGORY:	C (C)
OWNER TYPE:	Religious organisation
LIST ENTRY NUMBER:	1159637

Large parish church in the centre of the most westerly town in England. Classic Cornish pattern church of three aisles and a tall west tower. C13 cruciform church remodelled in the early C15 creating the outer aisles and tower. C19 restoration created the current roofs. All of granite ashlar with Cornish slate roofs. The slate roofs are failing and have caused the fall of ceiling plaster. Rainwater goods are rusted and failing.

Contact: Chris Miners 0117 975 1308

PRIORITY CATEGORIES

- A** Immediate risk of further rapid deterioration or loss of fabric; no solution agreed.
B Immediate risk of further rapid deterioration or loss of fabric; solution agreed but not yet implemented.
C Slow decay; no solution agreed.

- D** Slow decay; solution agreed but not yet implemented.
E Under repair or in fair to good repair, but no user identified; or under threat of vacancy with no obvious new user (applicable only to buildings capable of beneficial use).

- F** Repair scheme in progress and (where applicable) end use or user identified; or functionally redundant buildings with new use agreed but not yet implemented.

NOTE
 Last year's priority category is shown in brackets (otherwise, New Entry is noted).

ABBREVIATIONS

CA	Conservation Area
LB	Listed Building
LPA	Local Planning Authority
NP	National Park
RPG	Registered Park and Garden
SM	Scheduled Monument
UA	Unitary Authority
WHS	World Heritage Site



© Historic England

SITE NAME:	Church of St Anietus, St. Neot
DESIGNATION:	Listed Place of Worship grade I, CA
CONDITION:	Poor
PRIORITY CATEGORY:	D (C)
OWNER TYPE:	Religious organisation
LIST ENTRY NUMBER:	1329212

Large parish church on the south edge of Bodmin Moor. Severe rain ingress into the tower has recently happened despite Historic England funded repair work to the tower in 2002. A new specification of works to repair the tower has now been produced in June 2015.

Contact: Chris Miners 0117 975 1308



© Historic England

SITE NAME:	Church of St Pynnochus, St. Pinnock
DESIGNATION:	Listed Place of Worship grade I
CONDITION:	Poor
PRIORITY CATEGORY:	C (C)
OWNER TYPE:	Religious organisation
LIST ENTRY NUMBER:	1140308

Small parish church. Norman cruciform origins with C15 north aisle and nave rebuilds, the tower of C14, C16 south porch. Coursed rubble with granite dressings. Cornish slated roofs with some slates slipped. Damp tower with much vegetation growth and problem downpipe on the north side.

Contact: Chris Miners 0117 975 1308



© Historic England

SITE NAME:	Church of St Stephen, St. Stephen-in-Brannel
DESIGNATION:	Listed Place of Worship grade I
CONDITION:	Very bad
PRIORITY CATEGORY:	B (B)
OWNER TYPE:	Religious organisation
LIST ENTRY NUMBER:	1137033

Large parish church. Classic Cornish plan of three parallel ranges with a west tower and south porch. C12 origins and developed in the C15 and C19 restorations. Granite walls and sized Cornish slates, with ragslates on the outer pitches. The porch roof and the south outer pitch have sufficient slippage to need replacement. The south valley gutter arcade plate has dry rot from a former leak (now cured). The tower roof has stress cracking. A Heritage Lottery Fund Grant for Places of Worship has been offered and accepted, and development work completed.

Contact: Chris Miners 0117 975 1308



© Historic England

SITE NAME:	Chapel of St Piran, Tintagel
DESIGNATION:	Listed Place of Worship grade II
CONDITION:	Very bad
PRIORITY CATEGORY:	B (A)
OWNER TYPE:	Religious organisation
LIST ENTRY NUMBER:	1143411

Tiny single cell chapel in an isolated position. Rubble stone walls and Cornish ragslate roof. C15 origins, became agricultural outbuilding at the reformation and converted back to a chapel in 1941. Vegetation growth on and around the building. Gutters have fallen, and the internal paint finish is badly discoloured by damp especially at low level. A grant has been offered through the Listed Places of Worship Roof Repair Fund 2015.

Contact: Chris Miners 0117 975 1308



© Historic England

SITE NAME:	Church of St Gregory, Trenglos
DESIGNATION:	Listed Place of Worship grade II*
CONDITION:	Poor
PRIORITY CATEGORY:	C (C)
OWNER TYPE:	Religious organisation
LIST ENTRY NUMBER:	1310214

Small parish church high on the North Cornish plateau. Two aisles and a high west tower are from the C15, heavily restored 1858. Tower rebuilt 1871. The slate roofs need renewing with slipped or missing slates. The tower internal structure has major timber decay. The rainwater goods are leaking or cracked with bad replacements.

Contact: Chris Miners 0117 975 1308

PRIORITY CATEGORIES

- A** Immediate risk of further rapid deterioration or loss of fabric; no solution agreed.
- B** Immediate risk of further rapid deterioration or loss of fabric; solution agreed but not yet implemented.
- C** Slow decay; no solution agreed.
- D** Slow decay; solution agreed but not yet implemented.
- E** Under repair or in fair to good repair, but no user identified; or under threat of vacancy with no obvious new user (applicable only to buildings capable of beneficial use).
- F** Repair scheme in progress and (where applicable) end use or user identified; or functionally redundant buildings with new use agreed but not yet implemented.

NOTE
Last year's priority category is shown in brackets (otherwise, New Entry is noted).

ABBREVIATIONS

- CA** Conservation Area
- LB** Listed Building
- LPA** Local Planning Authority
- NP** National Park
- RPG** Registered Park and Garden
- SM** Scheduled Monument
- UA** Unitary Authority
- WHS** World Heritage Site



© Historic England

SITE NAME:	Church of St Werburgh, Warbstow	Small parish church. Nave and chancel of Norman origin and of rubblestone, coursed slate tower and granite ashlar north aisle added in C15 and north porch in 1601. Restored 1861. Cornish slate roofs which have slipped slates, especially the porch.
DESIGNATION:	Listed Place of Worship grade II*	
CONDITION:	Poor	
PRIORITY CATEGORY:	C (C)	
OWNER TYPE:	Religious organisation	
LIST ENTRY NUMBER:	1161531	Contact: Chris Miners 0117 975 1308



© Historic England

SITE NAME:	Parish Church of St Anne, Whitstone Head, Whitstone	Large parish church. C13 core with C15 upper tower and three aisle plan. The porch and the chancel from the 1882 restoration. Mostly slatestone rubble with granite dressings. Cornish slate roofs. In fair condition overall but very bad damp in the tower due to a leaking downpipe on the north side. Unguttered pitches on the north and south eaves. Slates are now starting to slip from the roof pitches.
DESIGNATION:	Listed Place of Worship grade I	
CONDITION:	Poor	
PRIORITY CATEGORY:	C (C)	
OWNER TYPE:	Religious organisation	
LIST ENTRY NUMBER:	1142426	Contact: Chris Miners 0117 975 1308

SITE NAME:	Deserted medieval settlement and field system with incorporated prehistoric settlement and field system and post-medieval farmhouse north west of Tresibbet Farm, Altarnun		
DESIGNATION:	Scheduled Monument	LIST ENTRY NUMBER:	1007775
CONDITION:	Generally unsatisfactory with major localised problems	TREND:	Declining
PRINCIPAL VULNERABILITY:	Scrub/tree growth	NEW ENTRY?:	No
OWNER TYPE:	Private	CONTACT:	Ann Preston-Jones 07917 642388
SITE NAME:	Prehistoric coaxial field system, incorporated and adjacent hut circles, stone setting, linear boundaries and medieval settlement on Fox Tor and Treburland Farm, Altarnun		
DESIGNATION:	Scheduled Monument	LIST ENTRY NUMBER:	1008245
CONDITION:	Generally unsatisfactory with major localised problems	TREND:	Declining
PRINCIPAL VULNERABILITY:	Stock erosion - extensive	NEW ENTRY?:	No
OWNER TYPE:	Private, multiple owners	CONTACT:	Ann Preston-Jones 07917 642388
SITE NAME:	Prehistoric irregular field system and hut circle settlement with adjacent medieval regular field system and deserted settlement south east of Tresibbet Farm, Altarnun		
DESIGNATION:	Scheduled Monument	LIST ENTRY NUMBER:	1007776
CONDITION:	Generally unsatisfactory with major localised problems	TREND:	Improving
PRINCIPAL VULNERABILITY:	Scrub/tree growth	NEW ENTRY?:	No
OWNER TYPE:	Private, multiple owners	CONTACT:	Ann Preston-Jones 07917 642388
SITE NAME:	Prehistoric stone alignment 1 kilometre SSE of Eastmoorgate, Altarnun		
DESIGNATION:	Scheduled Monument	LIST ENTRY NUMBER:	1012228
CONDITION:	Generally unsatisfactory with major localised problems	TREND:	Declining
PRINCIPAL VULNERABILITY:	Stock erosion - moderate	NEW ENTRY?:	No
OWNER TYPE:	Mixed, multiple owners	CONTACT:	Ann Preston-Jones 07917 642388

PRIORITY CATEGORIES

- A** Immediate risk of further rapid deterioration or loss of fabric; no solution agreed.
B Immediate risk of further rapid deterioration or loss of fabric; solution agreed but not yet implemented.
C Slow decay; no solution agreed.

- D** Slow decay; solution agreed but not yet implemented.
E Under repair or in fair to good repair, but no user identified; or under threat of vacancy with no obvious new user (applicable only to buildings capable of beneficial use).

- F** Repair scheme in progress and (where applicable) end use or user identified; or functionally redundant buildings with new use agreed but not yet implemented.

NOTE
 Last year's priority category is shown in brackets (otherwise, New Entry is noted).

ABBREVIATIONS

CA	Conservation Area
LB	Listed Building
LPA	Local Planning Authority
NP	National Park
RPG	Registered Park and Garden
SM	Scheduled Monument
UA	Unitary Authority
WHS	World Heritage Site

SITE NAME:	Nine Stones stone circle 1.03 kilometres NNW of Bowhayland Farm, Altarnun / North Hill		
DESIGNATION:	Scheduled Monument	LIST ENTRY NUMBER:	1008631
CONDITION:	Generally unsatisfactory with major localised problems	TREND:	Stable
PRINCIPAL VULNERABILITY:	Stock erosion - extensive	NEW ENTRY?:	No
OWNER TYPE:	Private, multiple owners	CONTACT:	Ann Preston-Jones 07917 642388
SITE NAME:	Sraesdon Fort, Antony		
DESIGNATION:	Scheduled Monument and Listed Building grade II	LIST ENTRY NUMBER:	1004347 and 1140707
CONDITION:	Generally satisfactory but with significant localised problems	TREND:	Improving
PRINCIPAL VULNERABILITY:	Scrub/tree growth	NEW ENTRY?:	No
OWNER TYPE:	Government or agency	CONTACT:	Meriel O'Dowd 0117 975 0673
SITE NAME:	Hut circle group and enclosure north east of Carwen, Blisland		
DESIGNATION:	Scheduled Monument	LIST ENTRY NUMBER:	1004659
CONDITION:	Extensive significant problems	TREND:	Declining
PRINCIPAL VULNERABILITY:	Scrub/tree growth	NEW ENTRY?:	No
OWNER TYPE:	Private	CONTACT:	Ann Preston-Jones 07917 642388
SITE NAME:	Stripple Stones (stone circle), Hawkstor Downs, Blisland		
DESIGNATION:	Scheduled Monument	LIST ENTRY NUMBER:	1006693
CONDITION:	Generally unsatisfactory with major localised problems	TREND:	Improving
PRINCIPAL VULNERABILITY:	Stock erosion - extensive	NEW ENTRY?:	No
OWNER TYPE:	Private, multiple owners	CONTACT:	Ann Preston-Jones 07917 642388
SITE NAME:	Castle Pencaire hillfort, two rounds and a field system, Tregonning Hill, Breage / Germoe		
DESIGNATION:	Scheduled Monument, LB grade II, CA, WHS	LIST ENTRY NUMBER:	1007293
CONDITION:	Generally unsatisfactory with major localised problems	TREND:	Declining
PRINCIPAL VULNERABILITY:	Scrub/tree growth	NEW ENTRY?:	No
OWNER TYPE:	Private	CONTACT:	Ann Preston-Jones 07917 642388
SITE NAME:	Group of round barrows south east of Middle Taphouse, Broadoak		
DESIGNATION:	Scheduled Monument, RB	LIST ENTRY NUMBER:	1004433
CONDITION:	Extensive significant problems	TREND:	Declining
PRINCIPAL VULNERABILITY:	Arable ploughing	NEW ENTRY?:	No
OWNER TYPE:	Private	CONTACT:	Caroline Vulliamy 01579 371260
SITE NAME:	Group of round barrows south of Penadlake, Broadoak		
DESIGNATION:	Scheduled Monument	LIST ENTRY NUMBER:	1004436
CONDITION:	Generally satisfactory but with significant localised problems	TREND:	Declining
PRINCIPAL VULNERABILITY:	Arable clipping	NEW ENTRY?:	No
OWNER TYPE:	Commercial company	CONTACT:	Caroline Vulliamy 01579 371260

PRIORITY CATEGORIES

- A** Immediate risk of further rapid deterioration or loss of fabric; no solution agreed.
B Immediate risk of further rapid deterioration or loss of fabric; solution agreed but not yet implemented.
C Slow decay; no solution agreed.

- D** Slow decay; solution agreed but not yet implemented.
E Under repair or in fair to good repair, but no user identified; or under threat of vacancy with no obvious new user (applicable only to buildings capable of beneficial use).

- F** Repair scheme in progress and (where applicable) end use or user identified; or functionally redundant buildings with new use agreed but not yet implemented.

NOTE
Last year's priority category is shown in brackets (otherwise, New Entry is noted).

ABBREVIATIONS

CA	Conservation Area
LB	Listed Building
LPA	Local Planning Authority
NP	National Park
RPG	Registered Park and Garden
SM	Scheduled Monument
UA	Unitary Authority
WHS	World Heritage Site

SITE NAME:	Round barrow 310 yards (280 metres) south of Kilmansag, Broadoak		
DESIGNATION:	Scheduled Monument	LIST ENTRY NUMBER:	1004434
CONDITION:	Generally satisfactory but with significant localised problems	TREND:	Declining
PRINCIPAL VULNERABILITY:	Scrub/tree growth	NEW ENTRY?:	No
OWNER TYPE:	Private, multiple owners	CONTACT:	Caroline Vulliamy 01579 371260

SITE NAME:	Round barrows west of West Taphouse, Broadoak		
DESIGNATION:	Scheduled Monument	LIST ENTRY NUMBER:	1004617
CONDITION:	Generally satisfactory but with significant localised problems	TREND:	Declining
PRINCIPAL VULNERABILITY:	Arable clipping	NEW ENTRY?:	No
OWNER TYPE:	Private	CONTACT:	Caroline Vulliamy 01579 371260

SITE NAME:	Two round barrows north west of Middle Taphouse, Broadoak / St. Pinnock		
DESIGNATION:	Scheduled Monument	LIST ENTRY NUMBER:	1003077
CONDITION:	Extensive significant problems	TREND:	Declining
PRINCIPAL VULNERABILITY:	Arable ploughing	NEW ENTRY?:	No
OWNER TYPE:	Private, multiple owners	CONTACT:	Caroline Vulliamy 01579 371260

SITE NAME:	Binhamy moat 500 yards (460 metres) W of Binhamy Farm, Bude-Stratton		
DESIGNATION:	Scheduled Monument	LIST ENTRY NUMBER:	1004655
CONDITION:	Generally unsatisfactory with major localised problems	TREND:	Declining
PRINCIPAL VULNERABILITY:	Permitted development	NEW ENTRY?:	Yes
OWNER TYPE:	Private	CONTACT:	Ann Preston-Jones 07917 642388

SITE NAME:	Gunnislake Clitters copper, tin, arsenic and wolfram mine, Calstock		
DESIGNATION:	Scheduled Monument, LB grade II, WHS	LIST ENTRY NUMBER:	1017088
CONDITION:	Generally unsatisfactory with major localised problems	TREND:	Declining
PRINCIPAL VULNERABILITY:	Scrub/tree growth	NEW ENTRY?:	Yes
OWNER TYPE:	Mixed, multiple owners	CONTACT:	Caroline Vulliamy 01579 371260

SITE NAME:	Okeltor C19 arsenic, copper and tin mine, Calstock		
DESIGNATION:	Scheduled Monument, WHS	LIST ENTRY NUMBER:	1019440
CONDITION:	Generally unsatisfactory with major localised problems	TREND:	Declining
PRINCIPAL VULNERABILITY:	Permitted development	NEW ENTRY?:	No
OWNER TYPE:	Private	CONTACT:	Caroline Vulliamy 01579 371260

SITE NAME:	Prince of Wales Mine at Harrowbarrow, Calstock		
DESIGNATION:	Scheduled Monument, WHS	LIST ENTRY NUMBER:	1021411
CONDITION:	Extensive significant problems	TREND:	Declining
PRINCIPAL VULNERABILITY:	Vandalism	NEW ENTRY?:	No
OWNER TYPE:	Crown	CONTACT:	Caroline Vulliamy 01579 371260

PRIORITY CATEGORIES

- A** Immediate risk of further rapid deterioration or loss of fabric; no solution agreed.
B Immediate risk of further rapid deterioration or loss of fabric; solution agreed but not yet implemented.
C Slow decay; no solution agreed.

- D** Slow decay; solution agreed but not yet implemented.
E Under repair or in fair to good repair, but no user identified; or under threat of vacancy with no obvious new user (applicable only to buildings capable of beneficial use).

- F** Repair scheme in progress and (where applicable) end use or user identified; or functionally redundant buildings with new use agreed but not yet implemented.

NOTE
 Last year's priority category is shown in brackets (otherwise, New Entry is noted).

ABBREVIATIONS

CA	Conservation Area
LB	Listed Building
LPA	Local Planning Authority
NP	National Park
RPG	Registered Park and Garden
SM	Scheduled Monument
UA	Unitary Authority
WHS	World Heritage Site

SITE NAME:	Tamar Canal, Gunnislake, Calstock		
DESIGNATION:	Scheduled Monument, WHS	LIST ENTRY NUMBER:	1007302
CONDITION:	Generally satisfactory but with significant localised problems	TREND:	Improving
PRINCIPAL VULNERABILITY:	Deterioration - in need of management	NEW ENTRY?:	No
OWNER TYPE:	Private, multiple owners	CONTACT:	Caroline Vulliamy 01579 371260
SITE NAME:	St Bellarmin's Chapel, Cardinham		
DESIGNATION:	Scheduled Monument	LIST ENTRY NUMBER:	1004442
CONDITION:	Generally satisfactory but with significant localised problems	TREND:	Stable
PRINCIPAL VULNERABILITY:	Plant growth	NEW ENTRY?:	No
OWNER TYPE:	Mixed, multiple owners	CONTACT:	Ann Preston-Jones 07917 642388
SITE NAME:	Carn Brea Castle, Carn Brea		
DESIGNATION:	Scheduled Monument, 2 LBs, CA, WHS	LIST ENTRY NUMBER:	1006704
CONDITION:	Generally unsatisfactory with major localised problems	TREND:	Stable
PRINCIPAL VULNERABILITY:	Scrub/tree growth	NEW ENTRY?:	No
OWNER TYPE:	Local authority	CONTACT:	Ann Preston-Jones 07917 642388
SITE NAME:	Wheal Busy, Chacewater		
DESIGNATION:	Scheduled Monument, LB grade II, WHS	LIST ENTRY NUMBER:	1021392
CONDITION:	Generally unsatisfactory with major localised problems	TREND:	Stable
PRINCIPAL VULNERABILITY:	Deterioration - in need of management	NEW ENTRY?:	No
OWNER TYPE:	Private	CONTACT:	Ann Preston-Jones 07917 642388
SITE NAME:	Melangoose camp, Colan		
DESIGNATION:	Scheduled Monument	LIST ENTRY NUMBER:	1004426
CONDITION:	Generally unsatisfactory with major localised problems	TREND:	Declining
PRINCIPAL VULNERABILITY:	Scrub/tree growth	NEW ENTRY?:	No
OWNER TYPE:	Mixed, multiple owners	CONTACT:	Ann Preston-Jones 07917 642388
SITE NAME:	Killibury Castle later prehistoric hillfort, Egloshayle		
DESIGNATION:	Scheduled Monument	LIST ENTRY NUMBER:	1010439
CONDITION:	Extensive significant problems	TREND:	Declining
PRINCIPAL VULNERABILITY:	Deterioration - in need of management	NEW ENTRY?:	No
OWNER TYPE:	Commercial company	CONTACT:	Ann Preston-Jones 07917 642388
SITE NAME:	Jewish and Congregationalist cemeteries at Ponsharden, Falmouth / Penryn		
DESIGNATION:	Scheduled Monument, LB grade II	LIST ENTRY NUMBER:	1020815
CONDITION:	Generally unsatisfactory with major localised problems	TREND:	Stable
PRINCIPAL VULNERABILITY:	Vandalism	NEW ENTRY?:	No
OWNER TYPE:	Mixed, multiple owners	CONTACT:	Ann Preston-Jones 07917 642388

PRIORITY CATEGORIES

- A** Immediate risk of further rapid deterioration or loss of fabric; no solution agreed.
B Immediate risk of further rapid deterioration or loss of fabric; solution agreed but not yet implemented.
C Slow decay; no solution agreed.

- D** Slow decay; solution agreed but not yet implemented.
E Under repair or in fair to good repair, but no user identified; or under threat of vacancy with no obvious new user (applicable only to buildings capable of beneficial use).

- F** Repair scheme in progress and (where applicable) end use or user identified; or functionally redundant buildings with new use agreed but not yet implemented.

NOTE
 Last year's priority category is shown in brackets (otherwise, New Entry is noted).

ABBREVIATIONS

CA	Conservation Area
LB	Listed Building
LPA	Local Planning Authority
NP	National Park
RPG	Registered Park and Garden
SM	Scheduled Monument
UA	Unitary Authority
WHS	World Heritage Site

SITE NAME:	Round barrow 120 metres south east of Parkwood Hill, Feock		
DESIGNATION:	Scheduled Monument	LIST ENTRY NUMBER:	1019087
CONDITION:	Generally satisfactory but with significant localised problems	TREND:	Stable
PRINCIPAL VULNERABILITY:	Arable ploughing	NEW ENTRY?:	No
OWNER TYPE:	Private	CONTACT:	Ann Preston-Jones 07917 642388
SITE NAME:	An early Christian memorial stone 380 metres south east of Worthyvale Manor, Forrabury and Minster		
DESIGNATION:	Scheduled Monument	LIST ENTRY NUMBER:	1018701
CONDITION:	Generally unsatisfactory with major localised problems	TREND:	Declining
PRINCIPAL VULNERABILITY:	Flooding	NEW ENTRY?:	Yes
OWNER TYPE:	Private	CONTACT:	Ann Preston-Jones 07917 642388
SITE NAME:	Cliff castle west of Gunwalloe Church, Gunwalloe		
DESIGNATION:	Scheduled Monument	LIST ENTRY NUMBER:	1004265
CONDITION:	Generally unsatisfactory with major localised problems	TREND:	Declining
PRINCIPAL VULNERABILITY:	Coastal erosion	NEW ENTRY?:	No
OWNER TYPE:	Charity (heritage)	CONTACT:	Ann Preston-Jones 07917 642388
SITE NAME:	Grambla Roman camp, Gweek		
DESIGNATION:	Scheduled Monument	LIST ENTRY NUMBER:	1003078
CONDITION:	Generally unsatisfactory with major localised problems	TREND:	Declining
PRINCIPAL VULNERABILITY:	Stock erosion - moderate	NEW ENTRY?:	No
OWNER TYPE:	Commercial company	CONTACT:	Ann Preston-Jones 07917 642388
SITE NAME:	Rectangular camp south west of Trevarnon Round, Gwinear-Gwithian		
DESIGNATION:	Scheduled Monument	LIST ENTRY NUMBER:	1004468
CONDITION:	Generally unsatisfactory with major localised problems	TREND:	Declining
PRINCIPAL VULNERABILITY:	Arable ploughing	NEW ENTRY?:	No
OWNER TYPE:	Commercial company	CONTACT:	Ann Preston-Jones 07917 642388
SITE NAME:	Roseworthy Arsenic Works, 700 metres west of Cornhill Farm, Gwinear-Gwithian		
DESIGNATION:	Scheduled Monument	LIST ENTRY NUMBER:	1021418
CONDITION:	Generally unsatisfactory with major localised problems	TREND:	Declining
PRINCIPAL VULNERABILITY:	Collapse	NEW ENTRY?:	No
OWNER TYPE:	Private, multiple owners	CONTACT:	Ann Preston-Jones 07917 642388
SITE NAME:	Trevarnon Round, Gwithian, Gwinear-Gwithian		
DESIGNATION:	Scheduled Monument	LIST ENTRY NUMBER:	1006696
CONDITION:	Extensive significant problems	TREND:	Declining
PRINCIPAL VULNERABILITY:	Arable ploughing	NEW ENTRY?:	No
OWNER TYPE:	Private, multiple owners	CONTACT:	Ann Preston-Jones 07917 642388

PRIORITY CATEGORIES

- A** Immediate risk of further rapid deterioration or loss of fabric; no solution agreed.
B Immediate risk of further rapid deterioration or loss of fabric; solution agreed but not yet implemented.
C Slow decay; no solution agreed.

- D** Slow decay; solution agreed but not yet implemented.
E Under repair or in fair to good repair, but no user identified; or under threat of vacancy with no obvious new user (applicable only to buildings capable of beneficial use).

- F** Repair scheme in progress and (where applicable) end use or user identified; or functionally redundant buildings with new use agreed but not yet implemented.

NOTE
 Last year's priority category is shown in brackets (otherwise, New Entry is noted).

ABBREVIATIONS

CA	Conservation Area
LB	Listed Building
LPA	Local Planning Authority
NP	National Park
RPG	Registered Park and Garden
SM	Scheduled Monument
UA	Unitary Authority
WHS	World Heritage Site

SITE NAME:	Castle Kayle (earthwork), Phillack, Hayle		
DESIGNATION:	Scheduled Monument	LIST ENTRY NUMBER:	1006688
CONDITION:	Extensive significant problems	TREND:	Declining
PRINCIPAL VULNERABILITY:	Permitted development	NEW ENTRY?:	No
OWNER TYPE:	Private, multiple owners	CONTACT:	Ann Preston-Jones 07917 642388
SITE NAME:	Hayle inscribed stone, Hayle		
DESIGNATION:	Scheduled Monument, CA, WHS	LIST ENTRY NUMBER:	1006720
CONDITION:	Generally unsatisfactory with major localised problems	TREND:	Declining
PRINCIPAL VULNERABILITY:	Deterioration - in need of management	NEW ENTRY?:	No
OWNER TYPE:	Local authority	CONTACT:	Ann Preston-Jones 07917 642388
SITE NAME:	Carvannel cliff castle, Illogan		
DESIGNATION:	Scheduled Monument	LIST ENTRY NUMBER:	1004390
CONDITION:	Generally unsatisfactory with major localised problems	TREND:	Stable
PRINCIPAL VULNERABILITY:	Coastal erosion	NEW ENTRY?:	No
OWNER TYPE:	Charity (heritage)	CONTACT:	Ann Preston-Jones 07917 642388
SITE NAME:	'Headon Barrow' near Headon Cross, Jacobstow		
DESIGNATION:	Scheduled Monument	LIST ENTRY NUMBER:	1005434
CONDITION:	Generally unsatisfactory with major localised problems	TREND:	Declining
PRINCIPAL VULNERABILITY:	Scrub/tree growth	NEW ENTRY?:	No
OWNER TYPE:	Private	CONTACT:	Ann Preston-Jones 07917 642388
SITE NAME:	Round 200 metres north west of Penventinnie, Kenwyn		
DESIGNATION:	Scheduled Monument	LIST ENTRY NUMBER:	1016063
CONDITION:	Generally unsatisfactory with major localised problems	TREND:	Declining
PRINCIPAL VULNERABILITY:	Animal burrowing - extensive	NEW ENTRY?:	No
OWNER TYPE:	Private	CONTACT:	Ann Preston-Jones 07917 642388
SITE NAME:	Five bowl barrows 480 metres and 510 metres north of Hendra Farm, Ladock		
DESIGNATION:	Scheduled Monument	LIST ENTRY NUMBER:	1019021
CONDITION:	Generally satisfactory but with significant localised problems	TREND:	Stable
PRINCIPAL VULNERABILITY:	Scrub/tree growth	NEW ENTRY?:	No
OWNER TYPE:	Private	CONTACT:	Ann Preston-Jones 07917 642388
SITE NAME:	Round and annexe 720 metres WSW of Tregear, Ladock		
DESIGNATION:	Scheduled Monument	LIST ENTRY NUMBER:	1020179
CONDITION:	Generally unsatisfactory with major localised problems	TREND:	Declining
PRINCIPAL VULNERABILITY:	Arable ploughing	NEW ENTRY?:	No
OWNER TYPE:	Private	CONTACT:	Ann Preston-Jones 07917 642388

PRIORITY CATEGORIES

- A** Immediate risk of further rapid deterioration or loss of fabric; no solution agreed.
B Immediate risk of further rapid deterioration or loss of fabric; solution agreed but not yet implemented.
C Slow decay; no solution agreed.

- D** Slow decay; solution agreed but not yet implemented.
E Under repair or in fair to good repair, but no user identified; or under threat of vacancy with no obvious new user (applicable only to buildings capable of beneficial use).

- F** Repair scheme in progress and (where applicable) end use or user identified; or functionally redundant buildings with new use agreed but not yet implemented.

NOTE
 Last year's priority category is shown in brackets (otherwise, New Entry is noted).

ABBREVIATIONS

CA	Conservation Area
LB	Listed Building
LPA	Local Planning Authority
NP	National Park
RPG	Registered Park and Garden
SM	Scheduled Monument
UA	Unitary Authority
WHS	World Heritage Site

SITE NAME:	Old windmill, Landewednack		
DESIGNATION:	Scheduled Monument, LB grade II	LIST ENTRY NUMBER:	1004397
CONDITION:	Generally satisfactory but with significant localised problems	TREND:	Improving
PRINCIPAL VULNERABILITY:	Collapse	NEW ENTRY?:	No
OWNER TYPE:	Utility	CONTACT:	Ann Preston-Jones 07917 642388
SITE NAME:	Respryn Bridge, Lanhydrock / St. Winnow		
DESIGNATION:	Scheduled Monument, 2 LBs, RPG grade II*	LIST ENTRY NUMBER:	1006701
CONDITION:	Generally satisfactory but with significant localised problems	TREND:	Declining
PRINCIPAL VULNERABILITY:	Vehicle damage/erosion - limited/localised	NEW ENTRY?:	No
OWNER TYPE:	Local authority	CONTACT:	Caroline Vulliamy 01579 371260
SITE NAME:	Neolithic settlement and hut circle on Helman Tor, Lanlivery		
DESIGNATION:	Scheduled Monument	LIST ENTRY NUMBER:	1007306
CONDITION:	Generally unsatisfactory with major localised problems	TREND:	Improving
PRINCIPAL VULNERABILITY:	Scrub/tree growth	NEW ENTRY?:	No
OWNER TYPE:	Mixed, multiple owners	CONTACT:	Ann Preston-Jones 07917 642388
SITE NAME:	Giants Hedge, Lerryn to Lanreath, Lanreath / St. Veep		
DESIGNATION:	Scheduled Monument	LIST ENTRY NUMBER:	1006681
CONDITION:	Generally satisfactory but with significant localised problems	TREND:	Declining
PRINCIPAL VULNERABILITY:	Other	NEW ENTRY?:	No
OWNER TYPE:	Mixed, multiple owners	CONTACT:	Caroline Vulliamy 01579 371260
SITE NAME:	Mabel Barrow, Lansallos		
DESIGNATION:	Scheduled Monument	LIST ENTRY NUMBER:	1006683
CONDITION:	Extensive significant problems	TREND:	Declining
PRINCIPAL VULNERABILITY:	Arable ploughing	NEW ENTRY?:	No
OWNER TYPE:	Private	CONTACT:	Caroline Vulliamy 01579 371260
SITE NAME:	Earlier prehistoric hillfort, two cairns, medieval pound and adjacent prehistoric field systems, hut circles and transhumance huts on Stowe's Hill, Linkinhorne		
DESIGNATION:	Scheduled Monument, CA, WHS	LIST ENTRY NUMBER:	1012352
CONDITION:	Generally satisfactory but with significant localised problems	TREND:	Declining
PRINCIPAL VULNERABILITY:	Plant growth	NEW ENTRY?:	No
OWNER TYPE:	Crown	CONTACT:	Caroline Vulliamy 01579 371260
SITE NAME:	Early medieval transhumance hut 740 metres west of Blackcoombe Farm, Linkinhorne		
DESIGNATION:	Scheduled Monument	LIST ENTRY NUMBER:	1011899
CONDITION:	Generally unsatisfactory with major localised problems	TREND:	Declining
PRINCIPAL VULNERABILITY:	Plant growth	NEW ENTRY?:	No
OWNER TYPE:	Crown	CONTACT:	Caroline Vulliamy 01579 371260

PRIORITY CATEGORIES

- A** Immediate risk of further rapid deterioration or loss of fabric; no solution agreed.
B Immediate risk of further rapid deterioration or loss of fabric; solution agreed but not yet implemented.
C Slow decay; no solution agreed.

- D** Slow decay; solution agreed but not yet implemented.
E Under repair or in fair to good repair, but no user identified; or under threat of vacancy with no obvious new user (applicable only to buildings capable of beneficial use).

- F** Repair scheme in progress and (where applicable) end use or user identified; or functionally redundant buildings with new use agreed but not yet implemented.

NOTE
 Last year's priority category is shown in brackets (otherwise, New Entry is noted).

ABBREVIATIONS

CA	Conservation Area
LB	Listed Building
LPA	Local Planning Authority
NP	National Park
RPG	Registered Park and Garden
SM	Scheduled Monument
UA	Unitary Authority
WHS	World Heritage Site

SITE NAME:	Prehistoric funerary cist 1.275 kilometres north west of Wardbrook Farm, Linkinhorne		
DESIGNATION:	Scheduled Monument	LIST ENTRY NUMBER:	1012043
CONDITION:	Generally unsatisfactory with major localised problems	TREND:	Declining
PRINCIPAL VULNERABILITY:	Flooding	NEW ENTRY?:	No
OWNER TYPE:	Crown	CONTACT:	Caroline Vulliamy 01579 371260
SITE NAME:	Round cairn with central cist on Bearah Common, 1.106 kilometres north of Wardbrook Farm, Linkinhorne		
DESIGNATION:	Scheduled Monument	LIST ENTRY NUMBER:	1010411
CONDITION:	Generally satisfactory but with significant localised problems	TREND:	Unknown
PRINCIPAL VULNERABILITY:	Plant growth	NEW ENTRY?:	No
OWNER TYPE:	Crown	CONTACT:	Caroline Vulliamy 01579 371260
SITE NAME:	Two adjacent transhumance huts on Caradon Hill, 450 metres north of East Caradon Farm, Linkinhorne		
DESIGNATION:	Scheduled Monument, CA, WHS	LIST ENTRY NUMBER:	1011900
CONDITION:	Generally unsatisfactory with major localised problems	TREND:	Declining
PRINCIPAL VULNERABILITY:	Plant growth	NEW ENTRY?:	No
OWNER TYPE:	Private	CONTACT:	Caroline Vulliamy 01579 371260
SITE NAME:	Neolithic long cairn, prehistoric regular and irregular aggregate field systems, linear boundaries and medieval enclosure 625 metres west of Blackcoombe Farm, Linkinhorne / North Hill		
DESIGNATION:	Scheduled Monument	LIST ENTRY NUMBER:	1010221
CONDITION:	Generally unsatisfactory with major localised problems	TREND:	Declining
PRINCIPAL VULNERABILITY:	Plant growth	NEW ENTRY?:	No
OWNER TYPE:	Private	CONTACT:	Caroline Vulliamy 01579 371260
SITE NAME:	Medieval and post-medieval tin and copper mines with medieval field system on the middle and lower northern slopes of Caradon Hill, Linkinhorne / St. Cleer		
DESIGNATION:	Scheduled Monument, 2 LBs, CA, WHS	LIST ENTRY NUMBER:	1020942
CONDITION:	Generally satisfactory but with significant localised problems	TREND:	Declining
PRINCIPAL VULNERABILITY:	Plant growth	NEW ENTRY?:	No
OWNER TYPE:	Private	CONTACT:	Caroline Vulliamy 01579 371260
SITE NAME:	Castle an Dinas, Ludgvan		
DESIGNATION:	Scheduled Monument, LB grade II	LIST ENTRY NUMBER:	1006725
CONDITION:	Generally unsatisfactory with major localised problems	TREND:	Stable
PRINCIPAL VULNERABILITY:	Scrub/tree growth	NEW ENTRY?:	No
OWNER TYPE:	Mixed, multiple owners	CONTACT:	Ann Preston-Jones 07917 642388
SITE NAME:	Round 450 yards (405 metres) north west of Lower Chellew Farm, Ludgvan		
DESIGNATION:	Scheduled Monument	LIST ENTRY NUMBER:	1004262
CONDITION:	Extensive significant problems	TREND:	Declining
PRINCIPAL VULNERABILITY:	Vehicle damage/erosion - extensive	NEW ENTRY?:	No
OWNER TYPE:	Private	CONTACT:	Ann Preston-Jones 07917 642388

PRIORITY CATEGORIES

- A** Immediate risk of further rapid deterioration or loss of fabric; no solution agreed.
- B** Immediate risk of further rapid deterioration or loss of fabric; solution agreed but not yet implemented.
- C** Slow decay; no solution agreed.
- D** Slow decay; solution agreed but not yet implemented.
- E** Under repair or in fair to good repair, but no user identified; or under threat of vacancy with no obvious new user (applicable only to buildings capable of beneficial use).
- F** Repair scheme in progress and (where applicable) end use or user identified; or functionally redundant buildings with new use agreed but not yet implemented.

NOTE
Last year's priority category is shown in brackets (otherwise, New Entry is noted).

ABBREVIATIONS

CA	Conservation Area
LB	Listed Building
LPA	Local Planning Authority
NP	National Park
RPG	Registered Park and Garden
SM	Scheduled Monument
UA	Unitary Authority
WHS	World Heritage Site

SITE NAME:	Trencrom Castle, Ludgvan		
DESIGNATION:	Scheduled Monument	LIST ENTRY NUMBER:	1006721
CONDITION:	Generally satisfactory but with significant localised problems	TREND:	Improving
PRINCIPAL VULNERABILITY:	Scrub/tree growth	NEW ENTRY?:	No
OWNER TYPE:	Charity (heritage)	CONTACT:	Ann Preston-Jones 07917 642388
SITE NAME:	Innis Downs earthwork, Luxulyan		
DESIGNATION:	Scheduled Monument	LIST ENTRY NUMBER:	1006684
CONDITION:	Generally satisfactory but with significant localised problems	TREND:	Declining
PRINCIPAL VULNERABILITY:	Scrub/tree growth	NEW ENTRY?:	No
OWNER TYPE:	Private, multiple owners	CONTACT:	Ann Preston-Jones 07917 642388
SITE NAME:	Ancient village and fields at Boswarva Carn, Madron		
DESIGNATION:	Scheduled Monument	LIST ENTRY NUMBER:	1004466
CONDITION:	Generally unsatisfactory with major localised problems	TREND:	Improving
PRINCIPAL VULNERABILITY:	Scrub/tree growth	NEW ENTRY?:	No
OWNER TYPE:	Private	CONTACT:	Ann Preston-Jones 07917 642388
SITE NAME:	Courtyard houses north east of Newmill, Madron		
DESIGNATION:	Scheduled Monument	LIST ENTRY NUMBER:	1004356
CONDITION:	Generally unsatisfactory with major localised problems	TREND:	Declining
PRINCIPAL VULNERABILITY:	Scrub/tree growth	NEW ENTRY?:	No
OWNER TYPE:	Private	CONTACT:	Ann Preston-Jones 07917 642388
SITE NAME:	Hut circles with associated field system 400 yards (360 metres) south west of Little Higher Bosullow, Madron		
DESIGNATION:	Scheduled Monument, WHS	LIST ENTRY NUMBER:	1004316
CONDITION:	Generally unsatisfactory with major localised problems	TREND:	Declining
PRINCIPAL VULNERABILITY:	Scrub/tree growth	NEW ENTRY?:	No
OWNER TYPE:	Private	CONTACT:	Ann Preston-Jones 07917 642388
SITE NAME:	Round 300 yards (270 metres) north east of Newmill, Madron		
DESIGNATION:	Scheduled Monument	LIST ENTRY NUMBER:	1004627
CONDITION:	Generally unsatisfactory with major localised problems	TREND:	Declining
PRINCIPAL VULNERABILITY:	Scrub/tree growth	NEW ENTRY?:	No
OWNER TYPE:	Private	CONTACT:	Ann Preston-Jones 07917 642388
SITE NAME:	Settlement 450 yards (400 metres) north west of Middle Carnaquidden, Madron		
DESIGNATION:	Scheduled Monument	LIST ENTRY NUMBER:	1003100
CONDITION:	Extensive significant problems	TREND:	Stable
PRINCIPAL VULNERABILITY:	Scrub/tree growth	NEW ENTRY?:	No
OWNER TYPE:	Private	CONTACT:	Ann Preston-Jones 07917 642388

PRIORITY CATEGORIES

- A** Immediate risk of further rapid deterioration or loss of fabric; no solution agreed.
B Immediate risk of further rapid deterioration or loss of fabric; solution agreed but not yet implemented.
C Slow decay; no solution agreed.

- D** Slow decay; solution agreed but not yet implemented.
E Under repair or in fair to good repair, but no user identified; or under threat of vacancy with no obvious new user (applicable only to buildings capable of beneficial use).

- F** Repair scheme in progress and (where applicable) end use or user identified; or functionally redundant buildings with new use agreed but not yet implemented.

NOTE
 Last year's priority category is shown in brackets (otherwise, New Entry is noted).

ABBREVIATIONS

CA	Conservation Area
LB	Listed Building
LPA	Local Planning Authority
NP	National Park
RPG	Registered Park and Garden
SM	Scheduled Monument
UA	Unitary Authority
WHS	World Heritage Site

SITE NAME:	St Madron Well 500 yards (460 metres) SE of Boswarthen, Madron		
DESIGNATION:	Scheduled Monument	LIST ENTRY NUMBER:	1004310
CONDITION:	Generally unsatisfactory with major localised problems	TREND:	Stable
PRINCIPAL VULNERABILITY:	Flooding	NEW ENTRY?:	Yes
OWNER TYPE:	Private	CONTACT:	Ann Preston-Jones 07917 642388
SITE NAME:	Chun Downs prehistoric landscape complex, incorporating Chun Cromlech, Chun Castle, and barrow 200 yards (180 metres) south west of Chun Farm, Madron / Morvah / Sancreed / St. Just		
DESIGNATION:	Scheduled Monument	LIST ENTRY NUMBER:	1007264
CONDITION:	Generally unsatisfactory with major localised problems	TREND:	Declining
PRINCIPAL VULNERABILITY:	Scrub/tree growth	NEW ENTRY?:	No
OWNER TYPE:	Private, multiple owners	CONTACT:	Ann Preston-Jones 07917 642388
SITE NAME:	Barrow 800 yards (730 metres) WNW of Boswens Farm, Madron / St. Just		
DESIGNATION:	Scheduled Monument	LIST ENTRY NUMBER:	1004286
CONDITION:	Generally satisfactory but with significant localised problems	TREND:	Declining
PRINCIPAL VULNERABILITY:	Visitor erosion - moderate	NEW ENTRY?:	No
OWNER TYPE:	Private	CONTACT:	Ann Preston-Jones 07917 642388
SITE NAME:	Cawsand Fort, Maker-with-Rame		
DESIGNATION:	Scheduled Monument, LB grade II	LIST ENTRY NUMBER:	1016102
CONDITION:	Generally satisfactory but with significant localised problems	TREND:	Declining
PRINCIPAL VULNERABILITY:	Development requiring planning permission	NEW ENTRY?:	No
OWNER TYPE:	Mixed, multiple owners	CONTACT:	Caroline Vulliamy 01579 371260
SITE NAME:	Earthwork redoubts Nos. 1, 2 and 3, Maker-with-Rame		
DESIGNATION:	Scheduled Monument	LIST ENTRY NUMBER:	1004254
CONDITION:	Generally satisfactory but with significant localised problems	TREND:	Declining
PRINCIPAL VULNERABILITY:	Scrub/tree growth	NEW ENTRY?:	No
OWNER TYPE:	Mixed, multiple owners	CONTACT:	Caroline Vulliamy 01579 371260
SITE NAME:	Grenville Battery 550 yards (500 metres) SSW of Maker Farm, Maker-with-Rame		
DESIGNATION:	Scheduled Monument, LB grade II	LIST ENTRY NUMBER:	1003114
CONDITION:	Generally satisfactory but with significant localised problems	TREND:	Declining
PRINCIPAL VULNERABILITY:	Development requiring planning permission	NEW ENTRY?:	No
OWNER TYPE:	Mixed, multiple owners	CONTACT:	Caroline Vulliamy 01579 371260
SITE NAME:	Incomplete Palmerstonian fort 650 yards (600 metres) west of Forder, Maker-with-Rame		
DESIGNATION:	Scheduled Monument	LIST ENTRY NUMBER:	1007299
CONDITION:	Generally satisfactory but with significant localised problems	TREND:	Declining
PRINCIPAL VULNERABILITY:	Stock erosion - localised/limited	NEW ENTRY?:	No
OWNER TYPE:	Private	CONTACT:	Caroline Vulliamy 01579 371260

PRIORITY CATEGORIES

- A** Immediate risk of further rapid deterioration or loss of fabric; no solution agreed.
- B** Immediate risk of further rapid deterioration or loss of fabric; solution agreed but not yet implemented.
- C** Slow decay; no solution agreed.
- D** Slow decay; solution agreed but not yet implemented.
- E** Under repair or in fair to good repair, but no user identified; or under threat of vacancy with no obvious new user (applicable only to buildings capable of beneficial use).
- F** Repair scheme in progress and (where applicable) end use or user identified; or functionally redundant buildings with new use agreed but not yet implemented.

NOTE
Last year's priority category is shown in brackets (otherwise, New Entry is noted).

ABBREVIATIONS

CA	Conservation Area
LB	Listed Building
LPA	Local Planning Authority
NP	National Park
RPG	Registered Park and Garden
SM	Scheduled Monument
UA	Unitary Authority
WHS	World Heritage Site

SITE NAME:	Mount Edgcombe round barrow, Maker-with-Rame		
DESIGNATION:	Scheduled Monument, RPG grade I	LIST ENTRY NUMBER:	1004496
CONDITION:	Generally unsatisfactory with major localised problems	TREND:	Declining
PRINCIPAL VULNERABILITY:	Stock erosion - extensive	NEW ENTRY?:	No
OWNER TYPE:	Local authority	CONTACT:	Caroline Vulliamy 01579 371260
SITE NAME:	No. 5 redoubt 450 yards (410 metres) north west of Maker Farm, Maker-with-Rame		
DESIGNATION:	Scheduled Monument, LB grade II	LIST ENTRY NUMBER:	1004255
CONDITION:	Generally satisfactory but with significant localised problems	TREND:	Declining
PRINCIPAL VULNERABILITY:	Development requiring planning permission	NEW ENTRY?:	No
OWNER TYPE:	Mixed, multiple owners	CONTACT:	Caroline Vulliamy 01579 371260
SITE NAME:	Mawgan Porth Dark Age settlement, Mawgan-in-Pydar		
DESIGNATION:	Scheduled Monument	LIST ENTRY NUMBER:	1003087
CONDITION:	Generally satisfactory but with significant localised problems	TREND:	Stable
PRINCIPAL VULNERABILITY:	Scrub/tree growth	NEW ENTRY?:	No
OWNER TYPE:	Private, multiple owners	CONTACT:	Ann Preston-Jones 07917 642388
SITE NAME:	Hillfort at Blacketon Farm, Menheniot		
DESIGNATION:	Scheduled Monument	LIST ENTRY NUMBER:	1007296
CONDITION:	Generally satisfactory but with significant localised problems	TREND:	Declining
PRINCIPAL VULNERABILITY:	Other	NEW ENTRY?:	No
OWNER TYPE:	Private	CONTACT:	Caroline Vulliamy 01579 371260
SITE NAME:	Inswork Chapel, Millbrook		
DESIGNATION:	Scheduled Monument, LB grade II*	LIST ENTRY NUMBER:	1003095
CONDITION:	Generally satisfactory but with significant localised problems	TREND:	Declining
PRINCIPAL VULNERABILITY:	Development requiring planning permission	NEW ENTRY?:	No
OWNER TYPE:	Private	CONTACT:	Caroline Vulliamy 01579 371260
SITE NAME:	Croftoe British village, Morvah		
DESIGNATION:	Scheduled Monument	LIST ENTRY NUMBER:	1006740
CONDITION:	Generally unsatisfactory with major localised problems	TREND:	Improving
PRINCIPAL VULNERABILITY:	Scrub/tree growth	NEW ENTRY?:	No
OWNER TYPE:	Private	CONTACT:	Ann Preston-Jones 07917 642388
SITE NAME:	Round barrow on Bin Down, Morval		
DESIGNATION:	Scheduled Monument	LIST ENTRY NUMBER:	1006651
CONDITION:	Generally satisfactory but with significant localised problems	TREND:	Declining
PRINCIPAL VULNERABILITY:	Other	NEW ENTRY?:	No
OWNER TYPE:	Private	CONTACT:	Caroline Vulliamy 01579 371260

PRIORITY CATEGORIES

- A** Immediate risk of further rapid deterioration or loss of fabric; no solution agreed.
B Immediate risk of further rapid deterioration or loss of fabric; solution agreed but not yet implemented.
C Slow decay; no solution agreed.

- D** Slow decay; solution agreed but not yet implemented.
E Under repair or in fair to good repair, but no user identified; or under threat of vacancy with no obvious new user (applicable only to buildings capable of beneficial use).

- F** Repair scheme in progress and (where applicable) end use or user identified; or functionally redundant buildings with new use agreed but not yet implemented.

NOTE
 Last year's priority category is shown in brackets (otherwise, New Entry is noted).

ABBREVIATIONS

CA	Conservation Area
LB	Listed Building
LPA	Local Planning Authority
NP	National Park
RPG	Registered Park and Garden
SM	Scheduled Monument
UA	Unitary Authority
WHS	World Heritage Site

SITE NAME:	Group of four round barrows east of Bottaborough, Morwenstow / Kilkhampton		
DESIGNATION:	Scheduled Monument	LIST ENTRY NUMBER:	1004402
CONDITION:	Generally satisfactory but with significant localised problems	TREND:	Stable
PRINCIPAL VULNERABILITY:	Arable ploughing	NEW ENTRY?:	No
OWNER TYPE:	Private	CONTACT:	Ann Preston-Jones 07917 642388
SITE NAME:	Trelvague promontory camp and two barrows, Newquay		
DESIGNATION:	Scheduled Monument	LIST ENTRY NUMBER:	1006712
CONDITION:	Extensive significant problems	TREND:	Declining
PRINCIPAL VULNERABILITY:	Visitor erosion - extensive	NEW ENTRY?:	No
OWNER TYPE:	Local authority	CONTACT:	Ann Preston-Jones 07917 642388
SITE NAME:	Battens Cross, one of three medieval wayside crosses 70 metres south west of Trebartha Hall, North Hill		
DESIGNATION:	Scheduled Monument	LIST ENTRY NUMBER:	1012045
CONDITION:	Generally unsatisfactory with major localised problems	TREND:	Declining
PRINCIPAL VULNERABILITY:	Collapse	NEW ENTRY?:	No
OWNER TYPE:	Private, multiple owners	CONTACT:	Ann Preston-Jones 07917 642388
SITE NAME:	Hut circle settlement 975 metres north east of Trewortha Farm, North Hill		
DESIGNATION:	Scheduled Monument	LIST ENTRY NUMBER:	1009806
CONDITION:	Generally unsatisfactory with major localised problems	TREND:	Stable
PRINCIPAL VULNERABILITY:	Plant growth	NEW ENTRY?:	No
OWNER TYPE:	Crown	CONTACT:	Ann Preston-Jones 07917 642388
SITE NAME:	Prehistoric co-axial and regular aggregate field systems with incorporated and adjacent hut circle settlements on Bastreet Downs, south of Bowda Farm, North Hill		
DESIGNATION:	Scheduled Monument	LIST ENTRY NUMBER:	1011558
CONDITION:	Generally unsatisfactory with major localised problems	TREND:	Declining
PRINCIPAL VULNERABILITY:	Scrub/tree growth	NEW ENTRY?:	No
OWNER TYPE:	Commercial company	CONTACT:	Ann Preston-Jones 07917 642388
SITE NAME:	Round cairn 1,175 metres WSW of East Castick Farm, North Hill		
DESIGNATION:	Scheduled Monument	LIST ENTRY NUMBER:	1010412
CONDITION:	Generally unsatisfactory with major localised problems	TREND:	Declining
PRINCIPAL VULNERABILITY:	Scrub/tree growth	NEW ENTRY?:	No
OWNER TYPE:	Commercial company	CONTACT:	Ann Preston-Jones 07917 642388
SITE NAME:	Stone hut circle 1,225 metres WSW of East Castick Farm, North Hill		
DESIGNATION:	Scheduled Monument	LIST ENTRY NUMBER:	1010414
CONDITION:	Generally satisfactory but with significant localised problems	TREND:	Declining
PRINCIPAL VULNERABILITY:	Scrub/tree growth	NEW ENTRY?:	No
OWNER TYPE:	Commercial company	CONTACT:	Ann Preston-Jones 07917 642388

PRIORITY CATEGORIES

- A** Immediate risk of further rapid deterioration or loss of fabric; no solution agreed.
B Immediate risk of further rapid deterioration or loss of fabric; solution agreed but not yet implemented.
C Slow decay; no solution agreed.

- D** Slow decay; solution agreed but not yet implemented.
E Under repair or in fair to good repair, but no user identified; or under threat of vacancy with no obvious new user (applicable only to buildings capable of beneficial use).

- F** Repair scheme in progress and (where applicable) end use or user identified; or functionally redundant buildings with new use agreed but not yet implemented.

NOTE
 Last year's priority category is shown in brackets (otherwise, New Entry is noted).

ABBREVIATIONS

CA	Conservation Area
LB	Listed Building
LPA	Local Planning Authority
NP	National Park
RPG	Registered Park and Garden
SM	Scheduled Monument
UA	Unitary Authority
WHS	World Heritage Site

SITE NAME:	Three adjoining prehistoric linear boundaries on Bearah Tor, 687 metres south west of Nodmans Bowda Farm, North Hill		
DESIGNATION:	Scheduled Monument	LIST ENTRY NUMBER:	1010220
CONDITION:	Generally unsatisfactory with major localised problems	TREND:	Declining
PRINCIPAL VULNERABILITY:	Scrub/tree growth	NEW ENTRY?:	No
OWNER TYPE:	Crown	CONTACT:	Ann Preston-Jones 07917 642388
SITE NAME:	Three stone hut circles 1.06 kilometres north east of Trewortha Farm, North Hill		
DESIGNATION:	Scheduled Monument	LIST ENTRY NUMBER:	1009807
CONDITION:	Generally unsatisfactory with major localised problems	TREND:	Stable
PRINCIPAL VULNERABILITY:	Scrub/tree growth	NEW ENTRY?:	No
OWNER TYPE:	Crown	CONTACT:	Ann Preston-Jones 07917 642388
SITE NAME:	Two stone hut circles and adjacent prehistoric boundary wall 575 metres west of West Berriow Farm, North Hill		
DESIGNATION:	Scheduled Monument	LIST ENTRY NUMBER:	1010218
CONDITION:	Generally unsatisfactory with major localised problems	TREND:	Declining
PRINCIPAL VULNERABILITY:	Scrub/tree growth	NEW ENTRY?:	No
OWNER TYPE:	Commercial company	CONTACT:	Ann Preston-Jones 07917 642388
SITE NAME:	Unenclosed hut circle settlement and adjacent prehistoric linear boundary 800 metres SSE of Trewortha Farm, North Hill		
DESIGNATION:	Scheduled Monument	LIST ENTRY NUMBER:	1008958
CONDITION:	Generally unsatisfactory with major localised problems	TREND:	Stable
PRINCIPAL VULNERABILITY:	Scrub/tree growth	NEW ENTRY?:	No
OWNER TYPE:	Unknown	CONTACT:	Ann Preston-Jones 07917 642388
SITE NAME:	Unenclosed hut circle settlement with incorporated enclosure 1.5 kilometres north west of Wardbrook Farm, North Hill		
DESIGNATION:	Scheduled Monument	LIST ENTRY NUMBER:	1008954
CONDITION:	Generally unsatisfactory with major localised problems	TREND:	Declining
PRINCIPAL VULNERABILITY:	Bracken	NEW ENTRY?:	No
OWNER TYPE:	Unknown	CONTACT:	Ann Preston-Jones 07917 642388
SITE NAME:	Two adjacent prehistoric coaxial field systems incorporating regular field systems, stone hut circles, cairns and medieval fields on East Moor and Ridge, North Hill / Altarnun		
DESIGNATION:	Scheduled Monument	LIST ENTRY NUMBER:	1008439
CONDITION:	Generally unsatisfactory with major localised problems	TREND:	Declining
PRINCIPAL VULNERABILITY:	Plant growth	NEW ENTRY?:	No
OWNER TYPE:	Mixed, multiple owners	CONTACT:	Ann Preston-Jones 07917 642388
SITE NAME:	Three barrows 550 metres ENE of Cansford, Otterham		
DESIGNATION:	Scheduled Monument	LIST ENTRY NUMBER:	1005463
CONDITION:	Generally satisfactory but with significant localised problems	TREND:	Stable
PRINCIPAL VULNERABILITY:	Plant growth	NEW ENTRY?:	No
OWNER TYPE:	Mixed, multiple owners	CONTACT:	Ann Preston-Jones 07917 642388

PRIORITY CATEGORIES

- A** Immediate risk of further rapid deterioration or loss of fabric; no solution agreed.
B Immediate risk of further rapid deterioration or loss of fabric; solution agreed but not yet implemented.
C Slow decay; no solution agreed.

- D** Slow decay; solution agreed but not yet implemented.
E Under repair or in fair to good repair, but no user identified; or under threat of vacancy with no obvious new user (applicable only to buildings capable of beneficial use).

- F** Repair scheme in progress and (where applicable) end use or user identified; or functionally redundant buildings with new use agreed but not yet implemented.

NOTE
 Last year's priority category is shown in brackets (otherwise, New Entry is noted).

ABBREVIATIONS

CA	Conservation Area
LB	Listed Building
LPA	Local Planning Authority
NP	National Park
RPG	Registered Park and Garden
SM	Scheduled Monument
UA	Unitary Authority
WHS	World Heritage Site

SITE NAME:	Roundago, hut circle and field system on Castalack Carn, Paul		
DESIGNATION:	Scheduled Monument	LIST ENTRY NUMBER:	1004654
CONDITION:	Generally unsatisfactory with major localised problems	TREND:	Declining
PRINCIPAL VULNERABILITY:	Scrub/tree growth	NEW ENTRY?:	No
OWNER TYPE:	Private	CONTACT:	Ann Preston-Jones 07917 642388

SITE NAME:	Bake Rings later prehistoric-Roman round with attached enclosure and outwork, Pelynt		
DESIGNATION:	Scheduled Monument	LIST ENTRY NUMBER:	1017682
CONDITION:	Extensive significant problems	TREND:	Declining
PRINCIPAL VULNERABILITY:	Arable ploughing	NEW ENTRY?:	No
OWNER TYPE:	Private, multiple owners	CONTACT:	Caroline Vulliamy 01579 371260

SITE NAME:	Group of three round barrows north of Hendra, Pelynt		
DESIGNATION:	Scheduled Monument	LIST ENTRY NUMBER:	1004621
CONDITION:	Generally satisfactory but with significant localised problems	TREND:	Declining
PRINCIPAL VULNERABILITY:	Stock erosion - localised/limited	NEW ENTRY?:	No
OWNER TYPE:	Private	CONTACT:	Caroline Vulliamy 01579 371260

SITE NAME:	Hall Rings, Pelynt		
DESIGNATION:	Scheduled Monument	LIST ENTRY NUMBER:	1006682
CONDITION:	Extensive significant problems	TREND:	Declining
PRINCIPAL VULNERABILITY:	Arable ploughing	NEW ENTRY?:	No
OWNER TYPE:	Mixed, multiple owners	CONTACT:	Caroline Vulliamy 01579 371260

SITE NAME:	Ten barrows south of Wilton Mill, Pelynt		
DESIGNATION:	Scheduled Monument	LIST ENTRY NUMBER:	1004465
CONDITION:	Generally unsatisfactory with major localised problems	TREND:	Declining
PRINCIPAL VULNERABILITY:	Arable ploughing	NEW ENTRY?:	No
OWNER TYPE:	Commercial company	CONTACT:	Caroline Vulliamy 01579 371260

SITE NAME:	Glasney College, Penryn		
DESIGNATION:	Scheduled Monument, LB grade II, part in CA	LIST ENTRY NUMBER:	1007260
CONDITION:	Generally satisfactory but with significant localised problems	TREND:	Stable
PRINCIPAL VULNERABILITY:	Permitted development	NEW ENTRY?:	No
OWNER TYPE:	Local authority	CONTACT:	Ann Preston-Jones 07917 642388

SITE NAME:	Lescudjack Castle, Penzance		
DESIGNATION:	Scheduled Monument	LIST ENTRY NUMBER:	1003270
CONDITION:	Generally satisfactory but with significant localised problems	TREND:	Declining
PRINCIPAL VULNERABILITY:	Scrub/tree growth	NEW ENTRY?:	Yes
OWNER TYPE:	Local authority	CONTACT:	Ann Preston-Jones 07917 642388

PRIORITY CATEGORIES

- A** Immediate risk of further rapid deterioration or loss of fabric; no solution agreed.
B Immediate risk of further rapid deterioration or loss of fabric; solution agreed but not yet implemented.
C Slow decay; no solution agreed.

- D** Slow decay; solution agreed but not yet implemented.
E Under repair or in fair to good repair, but no user identified; or under threat of vacancy with no obvious new user (applicable only to buildings capable of beneficial use).

- F** Repair scheme in progress and (where applicable) end use or user identified; or functionally redundant buildings with new use agreed but not yet implemented.

NOTE
 Last year's priority category is shown in brackets (otherwise, New Entry is noted).

ABBREVIATIONS

CA	Conservation Area
LB	Listed Building
LPA	Local Planning Authority
NP	National Park
RPG	Registered Park and Garden
SM	Scheduled Monument
UA	Unitary Authority
WHS	World Heritage Site

SITE NAME:	St Piran's Oratory and associated early medieval cemetery, Perranzabuloe		
DESIGNATION:	Scheduled Monument, LB grade II	LIST ENTRY NUMBER:	1018955
CONDITION:	Generally unsatisfactory with major localised problems	TREND:	Improving
PRINCIPAL VULNERABILITY:	Flooding	NEW ENTRY?:	No
OWNER TYPE:	Local authority	CONTACT:	Ann Preston-Jones 07917 642388
SITE NAME:	The Tolgus arsenic works 80 metres south east of East Tolgus House, Redruth		
DESIGNATION:	Scheduled Monument, LB grade II, WHS	LIST ENTRY NUMBER:	1021240
CONDITION:	Generally unsatisfactory with major localised problems	TREND:	Declining
PRINCIPAL VULNERABILITY:	Other	NEW ENTRY?:	No
OWNER TYPE:	Mixed, multiple owners	CONTACT:	Ann Preston-Jones 07917 642388
SITE NAME:	Botrea barrows, Sancreed		
DESIGNATION:	Scheduled Monument	LIST ENTRY NUMBER:	1004467
CONDITION:	Generally unsatisfactory with major localised problems	TREND:	Declining
PRINCIPAL VULNERABILITY:	Scrub/tree growth	NEW ENTRY?:	Yes
OWNER TYPE:	Private	CONTACT:	Ann Preston-Jones 07917 642388
SITE NAME:	Early Christian memorial stone and churchyard cross in Sancreed churchyard, 10 metres south of the church, Sancreed		
DESIGNATION:	Scheduled Monument, LB grade II*, CA	LIST ENTRY NUMBER:	1015615
CONDITION:	Generally unsatisfactory with major localised problems	TREND:	Declining
PRINCIPAL VULNERABILITY:	Collapse	NEW ENTRY?:	No
OWNER TYPE:	Mixed, multiple owners	CONTACT:	Ann Preston-Jones 07917 642388
SITE NAME:	Enclosed hut circle settlement and field system, 500 metres north-west of Jericho Farm, Sancreed		
DESIGNATION:	Scheduled Monument, WHS	LIST ENTRY NUMBER:	1418283
CONDITION:	Generally satisfactory but with significant localised problems	TREND:	Declining
PRINCIPAL VULNERABILITY:	Plant growth	NEW ENTRY?:	Yes
OWNER TYPE:	Private	CONTACT:	Ann Preston-Jones 07917 642388
SITE NAME:	Field system on Boswens Common, Sancreed		
DESIGNATION:	Scheduled Monument	LIST ENTRY NUMBER:	1007268
CONDITION:	Generally unsatisfactory with major localised problems	TREND:	Declining
PRINCIPAL VULNERABILITY:	Scrub/tree growth	NEW ENTRY?:	No
OWNER TYPE:	Unknown	CONTACT:	Ann Preston-Jones 07917 642388
SITE NAME:	Hut cluster Chirgwiddean Vean, Sancreed		
DESIGNATION:	Scheduled Monument	LIST ENTRY NUMBER:	1006715
CONDITION:	Generally unsatisfactory with major localised problems	TREND:	Declining
PRINCIPAL VULNERABILITY:	Scrub/tree growth	NEW ENTRY?:	No
OWNER TYPE:	Private	CONTACT:	Ann Preston-Jones 07917 642388

PRIORITY CATEGORIES

- A** Immediate risk of further rapid deterioration or loss of fabric; no solution agreed.
B Immediate risk of further rapid deterioration or loss of fabric; solution agreed but not yet implemented.
C Slow decay; no solution agreed.

- D** Slow decay; solution agreed but not yet implemented.
E Under repair or in fair to good repair, but no user identified; or under threat of vacancy with no obvious new user (applicable only to buildings capable of beneficial use).

- F** Repair scheme in progress and (where applicable) end use or user identified; or functionally redundant buildings with new use agreed but not yet implemented.

NOTE
Last year's priority category is shown in brackets (otherwise, New Entry is noted).

ABBREVIATIONS

CA	Conservation Area
LB	Listed Building
LPA	Local Planning Authority
NP	National Park
RPG	Registered Park and Garden
SM	Scheduled Monument
UA	Unitary Authority
WHS	World Heritage Site

SITE NAME:	Bolster Bank, St. Agnes		
DESIGNATION:	Scheduled Monument, WHS	LIST ENTRY NUMBER:	1016444
CONDITION:	Generally satisfactory but with minor localised problems	TREND:	Stable
PRINCIPAL VULNERABILITY:	Arable clipping	NEW ENTRY?:	No
OWNER TYPE:	Mixed, multiple owners	CONTACT:	Ann Preston-Jones 07917 642388
SITE NAME:	Wheal Kitty C20 tin processing works, St. Agnes		
DESIGNATION:	Scheduled Monument, WHS	LIST ENTRY NUMBER:	1021164
CONDITION:	Generally unsatisfactory with major localised problems	TREND:	Declining
PRINCIPAL VULNERABILITY:	Deterioration - in need of management	NEW ENTRY?:	No
OWNER TYPE:	Commercial company	CONTACT:	Ann Preston-Jones 07917 642388
SITE NAME:	Black Head promontory fort, St. Austell Bay		
DESIGNATION:	Scheduled Monument	LIST ENTRY NUMBER:	1004391
CONDITION:	Generally unsatisfactory with major localised problems	TREND:	Stable
PRINCIPAL VULNERABILITY:	Scrub/tree growth	NEW ENTRY?:	No
OWNER TYPE:	Charity (heritage)	CONTACT:	Ann Preston-Jones 07917 642388
SITE NAME:	Promontory fort and Civil War battery, Little Dennis Head, St. Anthony-in-Meneage		
DESIGNATION:	Scheduled Monument	LIST ENTRY NUMBER:	1004431
CONDITION:	Generally unsatisfactory with major localised problems	TREND:	Declining
PRINCIPAL VULNERABILITY:	Scrub/tree growth	NEW ENTRY?:	No
OWNER TYPE:	Private	CONTACT:	Ann Preston-Jones 07917 642388
SITE NAME:	Prehistoric to post-medieval settlement, and religious and funerary remains on the middle and lower slopes west and south of Roughtor, St. Beward		
DESIGNATION:	Scheduled Monument	LIST ENTRY NUMBER:	1019172
CONDITION:	Generally satisfactory but with significant localised problems	TREND:	Stable
PRINCIPAL VULNERABILITY:	Scrub/tree growth	NEW ENTRY?:	No
OWNER TYPE:	Private	CONTACT:	Ann Preston-Jones 07917 642388
SITE NAME:	Stone circle on Emblance Common, St. Beward		
DESIGNATION:	Scheduled Monument	LIST ENTRY NUMBER:	1004459
CONDITION:	Generally unsatisfactory with major localised problems	TREND:	Stable
PRINCIPAL VULNERABILITY:	Stock erosion - extensive	NEW ENTRY?:	No
OWNER TYPE:	Unknown	CONTACT:	Ann Preston-Jones 07917 642388
SITE NAME:	Camp 900 yards (820 metres) south east of St Buryan village, St. Buryan		
DESIGNATION:	Scheduled Monument	LIST ENTRY NUMBER:	1004483
CONDITION:	Extensive significant problems	TREND:	Declining
PRINCIPAL VULNERABILITY:	Arable ploughing	NEW ENTRY?:	No
OWNER TYPE:	Private, multiple owners	CONTACT:	Ann Preston-Jones 07917 642388

PRIORITY CATEGORIES

- A** Immediate risk of further rapid deterioration or loss of fabric; no solution agreed.
B Immediate risk of further rapid deterioration or loss of fabric; solution agreed but not yet implemented.
C Slow decay; no solution agreed.

- D** Slow decay; solution agreed but not yet implemented.
E Under repair or in fair to good repair, but no user identified; or under threat of vacancy with no obvious new user (applicable only to buildings capable of beneficial use).

- F** Repair scheme in progress and (where applicable) end use or user identified; or functionally redundant buildings with new use agreed but not yet implemented.

NOTE
 Last year's priority category is shown in brackets (otherwise, New Entry is noted).

ABBREVIATIONS

CA	Conservation Area
LB	Listed Building
LPA	Local Planning Authority
NP	National Park
RPG	Registered Park and Garden
SM	Scheduled Monument
UA	Unitary Authority
WHS	World Heritage Site

SITE NAME:	Churchyard cross in St Buryan churchyard, St. Buryan		
DESIGNATION:	Scheduled Monument, LB grade II, CA	LIST ENTRY NUMBER:	1015060
CONDITION:	Generally unsatisfactory with major localised problems	TREND:	Declining
PRINCIPAL VULNERABILITY:	Deterioration - in need of management	NEW ENTRY?:	No
OWNER TYPE:	Religious organisation	CONTACT:	Ann Preston-Jones 07917 642388
SITE NAME:	Round barrow 200 yards (180 metres) north of the Merry Maidens, St. Buryan		
DESIGNATION:	Scheduled Monument	LIST ENTRY NUMBER:	1004358
CONDITION:	Generally unsatisfactory with major localised problems	TREND:	Declining
PRINCIPAL VULNERABILITY:	Scrub/tree growth	NEW ENTRY?:	No
OWNER TYPE:	Private	CONTACT:	Ann Preston-Jones 07917 642388
SITE NAME:	Embanked platform cairn with central mound 375 metres north west of Trewalla Farm, St. Cleer		
DESIGNATION:	Scheduled Monument, CA	LIST ENTRY NUMBER:	1015976
CONDITION:	Generally satisfactory but with minor localised problems	TREND:	Declining
PRINCIPAL VULNERABILITY:	Scrub/tree growth	NEW ENTRY?:	No
OWNER TYPE:	Private	CONTACT:	Caroline Vulliamy 01579 371260
SITE NAME:	Platform cairn with central mound 760 metres ESE of Lambadla Farm, St. Cleer		
DESIGNATION:	Scheduled Monument, CA	LIST ENTRY NUMBER:	1010327
CONDITION:	Generally satisfactory but with significant localised problems	TREND:	Stable
PRINCIPAL VULNERABILITY:	Plant growth	NEW ENTRY?:	No
OWNER TYPE:	Private	CONTACT:	Caroline Vulliamy 01579 371260
SITE NAME:	Platform cairn with central mound 900 metres ESE of Lambadla Farm, St. Cleer		
DESIGNATION:	Scheduled Monument, CA	LIST ENTRY NUMBER:	1010328
CONDITION:	Generally satisfactory but with minor localised problems	TREND:	Stable
PRINCIPAL VULNERABILITY:	Plant growth	NEW ENTRY?:	No
OWNER TYPE:	Private	CONTACT:	Caroline Vulliamy 01579 371260
SITE NAME:	Prehistoric cist, cairns and cairnfield on north east Smallacoombe Downs, 570 metres north west of Smallacoombe Tor, St. Cleer		
DESIGNATION:	Scheduled Monument	LIST ENTRY NUMBER:	1018630
CONDITION:	Generally satisfactory but with significant localised problems	TREND:	Stable
PRINCIPAL VULNERABILITY:	Plant growth	NEW ENTRY?:	No
OWNER TYPE:	Mixed, multiple owners	CONTACT:	Caroline Vulliamy 01579 371260
SITE NAME:	Prehistoric enclosure 325 metres west of Trewalla Farm, St. Cleer		
DESIGNATION:	Scheduled Monument, CA	LIST ENTRY NUMBER:	1010434
CONDITION:	Generally unsatisfactory with major localised problems	TREND:	Declining
PRINCIPAL VULNERABILITY:	Plant growth	NEW ENTRY?:	No
OWNER TYPE:	Mixed, multiple owners	CONTACT:	Caroline Vulliamy 01579 371260

PRIORITY CATEGORIES

- A** Immediate risk of further rapid deterioration or loss of fabric; no solution agreed.
- B** Immediate risk of further rapid deterioration or loss of fabric; solution agreed but not yet implemented.
- C** Slow decay; no solution agreed.
- D** Slow decay; solution agreed but not yet implemented.
- E** Under repair or in fair to good repair, but no user identified; or under threat of vacancy with no obvious new user (applicable only to buildings capable of beneficial use).
- F** Repair scheme in progress and (where applicable) end use or user identified; or functionally redundant buildings with new use agreed but not yet implemented.

NOTE
Last year's priority category is shown in brackets (otherwise, New Entry is noted).

ABBREVIATIONS

CA	Conservation Area
LB	Listed Building
LPA	Local Planning Authority
NP	National Park
RPG	Registered Park and Garden
SM	Scheduled Monument
UA	Unitary Authority
WHS	World Heritage Site

SITE NAME:	Prehistoric enclosure and field system, two hut circles and parts of a medieval field system 350 metres south east of Sparretts Farm, St. Cleer		
DESIGNATION:	Scheduled Monument, CA	LIST ENTRY NUMBER:	1013216
CONDITION:	Generally unsatisfactory with major localised problems	TREND:	Declining
PRINCIPAL VULNERABILITY:	Plant growth	NEW ENTRY?:	No
OWNER TYPE:	Private	CONTACT:	Caroline Vulliamy 01579 371260
SITE NAME:	Prehistoric irregular aggregate field system with incorporated stone hut circles 375 metres SSE of Sparretts Farm, St. Cleer		
DESIGNATION:	Scheduled Monument, CA	LIST ENTRY NUMBER:	1008765
CONDITION:	Generally satisfactory but with significant localised problems	TREND:	Declining
PRINCIPAL VULNERABILITY:	Plant growth	NEW ENTRY?:	No
OWNER TYPE:	Private, multiple owners	CONTACT:	Caroline Vulliamy 01579 371260
SITE NAME:	Prehistoric irregular and regular aggregate field systems with incorporated stone hut circles 750 metres ENE of Siblyback Farm, St. Cleer		
DESIGNATION:	Scheduled Monument, part in CA	LIST ENTRY NUMBER:	1011315
CONDITION:	Generally unsatisfactory with major localised problems	TREND:	Declining
PRINCIPAL VULNERABILITY:	Plant growth	NEW ENTRY?:	No
OWNER TYPE:	Mixed, multiple owners	CONTACT:	Caroline Vulliamy 01579 371260
SITE NAME:	Prehistoric irregular and regular aggregate field systems, enclosure, stone hut circles, cairnfield and kerbed boulder 750 metres ESE of Siblyback Farm, St. Cleer		
DESIGNATION:	Scheduled Monument, CA	LIST ENTRY NUMBER:	1010060
CONDITION:	Generally unsatisfactory with major localised problems	TREND:	Unknown
PRINCIPAL VULNERABILITY:	Plant growth	NEW ENTRY?:	No
OWNER TYPE:	Private	CONTACT:	Caroline Vulliamy 01579 371260
SITE NAME:	Prehistoric regular aggregate field system with incorporated and adjacent stone hut circles and an adjacent enclosure 550 metres WSW of Trewalla Farm, St. Cleer		
DESIGNATION:	Scheduled Monument, part in CA	LIST ENTRY NUMBER:	1009731
CONDITION:	Generally satisfactory but with significant localised problems	TREND:	Declining
PRINCIPAL VULNERABILITY:	Plant growth	NEW ENTRY?:	No
OWNER TYPE:	Private, multiple owners	CONTACT:	Caroline Vulliamy 01579 371260
SITE NAME:	Prehistoric to post-medieval field systems, boundaries, settlements and railway at Smallacombe Parks and north eastern Siblyback Moor, St. Cleer		
DESIGNATION:	Scheduled Monument	LIST ENTRY NUMBER:	1018631
CONDITION:	Generally satisfactory but with significant localised problems	TREND:	Stable
PRINCIPAL VULNERABILITY:	Forestry	NEW ENTRY?:	No
OWNER TYPE:	Mixed, multiple owners	CONTACT:	Caroline Vulliamy 01579 371260

PRIORITY CATEGORIES

- A** Immediate risk of further rapid deterioration or loss of fabric; no solution agreed.
B Immediate risk of further rapid deterioration or loss of fabric; solution agreed but not yet implemented.
C Slow decay; no solution agreed.

- D** Slow decay; solution agreed but not yet implemented.
E Under repair or in fair to good repair, but no user identified; or under threat of vacancy with no obvious new user (applicable only to buildings capable of beneficial use).

- F** Repair scheme in progress and (where applicable) end use or user identified; or functionally redundant buildings with new use agreed but not yet implemented.

NOTE
 Last year's priority category is shown in brackets (otherwise, New Entry is noted).

ABBREVIATIONS

CA	Conservation Area
LB	Listed Building
LPA	Local Planning Authority
NP	National Park
RPG	Registered Park and Garden
SM	Scheduled Monument
UA	Unitary Authority
WHS	World Heritage Site

SITE NAME:	Round cairn 450 metres east of Sparretts Farm, St. Cleer		
DESIGNATION:	Scheduled Monument, CA	LIST ENTRY NUMBER:	1009838
CONDITION:	Generally unsatisfactory with major localised problems	TREND:	Unknown
PRINCIPAL VULNERABILITY:	Plant growth	NEW ENTRY?:	No
OWNER TYPE:	Private	CONTACT:	Caroline Vulliamy 01579 371260
SITE NAME:	Round cairn 480 metres SSW of Caradon Hill summit, St. Cleer		
DESIGNATION:	Scheduled Monument, CA, WHS	LIST ENTRY NUMBER:	1011825
CONDITION:	Generally unsatisfactory with major localised problems	TREND:	Stable
PRINCIPAL VULNERABILITY:	Vandalism	NEW ENTRY?:	No
OWNER TYPE:	Private	CONTACT:	Caroline Vulliamy 01579 371260
SITE NAME:	Round cairn 525 metres east of Trewalla Farm, St. Cleer		
DESIGNATION:	Scheduled Monument, CA, WHS	LIST ENTRY NUMBER:	1012041
CONDITION:	Generally satisfactory but with significant localised problems	TREND:	Declining
PRINCIPAL VULNERABILITY:	Plant growth	NEW ENTRY?:	No
OWNER TYPE:	Private	CONTACT:	Caroline Vulliamy 01579 371260
SITE NAME:	Round cairn 527 metres SSW of Caradon Hill summit, St. Cleer		
DESIGNATION:	Scheduled Monument, CA, WHS	LIST ENTRY NUMBER:	1011840
CONDITION:	Generally satisfactory but with minor localised problems	TREND:	Declining
PRINCIPAL VULNERABILITY:	Plant growth	NEW ENTRY?:	No
OWNER TYPE:	Private	CONTACT:	Caroline Vulliamy 01579 371260
SITE NAME:	Round cairn 557 metres SSW of Caradon Hill summit, St. Cleer		
DESIGNATION:	Scheduled Monument, CA, WHS	LIST ENTRY NUMBER:	1011844
CONDITION:	Generally satisfactory but with significant localised problems	TREND:	Declining
PRINCIPAL VULNERABILITY:	Vehicle damage/erosion - moderate	NEW ENTRY?:	No
OWNER TYPE:	Private	CONTACT:	Caroline Vulliamy 01579 371260
SITE NAME:	Round cairn 740 metres SSW of Caradon Hill summit, St. Cleer		
DESIGNATION:	Scheduled Monument, CA, WHS	LIST ENTRY NUMBER:	1011774
CONDITION:	Generally satisfactory but with minor localised problems	TREND:	Declining
PRINCIPAL VULNERABILITY:	Plant growth	NEW ENTRY?:	No
OWNER TYPE:	Private	CONTACT:	Caroline Vulliamy 01579 371260
SITE NAME:	Round cairn 800 metres ESE of Lambadla Farm, St. Cleer		
DESIGNATION:	Scheduled Monument, CA	LIST ENTRY NUMBER:	1010326
CONDITION:	Generally satisfactory but with significant localised problems	TREND:	Improving
PRINCIPAL VULNERABILITY:	Plant growth	NEW ENTRY?:	No
OWNER TYPE:	Private	CONTACT:	Caroline Vulliamy 01579 371260

PRIORITY CATEGORIES

- A** Immediate risk of further rapid deterioration or loss of fabric; no solution agreed.
B Immediate risk of further rapid deterioration or loss of fabric; solution agreed but not yet implemented.
C Slow decay; no solution agreed.

- D** Slow decay; solution agreed but not yet implemented.
E Under repair or in fair to good repair, but no user identified; or under threat of vacancy with no obvious new user (applicable only to buildings capable of beneficial use).

- F** Repair scheme in progress and (where applicable) end use or user identified; or functionally redundant buildings with new use agreed but not yet implemented.

NOTE
 Last year's priority category is shown in brackets (otherwise, New Entry is noted).

ABBREVIATIONS

CA	Conservation Area
LB	Listed Building
LPA	Local Planning Authority
NP	National Park
RPG	Registered Park and Garden
SM	Scheduled Monument
UA	Unitary Authority
WHS	World Heritage Site

SITE NAME:	Round cairn and shelters 812 metres SSW of Caradon Hill summit, St. Cleer		
DESIGNATION:	Scheduled Monument, CA, WHS	LIST ENTRY NUMBER:	1011784
CONDITION:	Generally satisfactory but with significant localised problems	TREND:	Declining
PRINCIPAL VULNERABILITY:	Public utilities	NEW ENTRY?:	No
OWNER TYPE:	Private	CONTACT:	Caroline Vulliamy 01579 371260
SITE NAME:	Round cairn with peripheral berm 402 metres SSW of Caradon Hill summit, St. Cleer		
DESIGNATION:	Scheduled Monument, CA, WHS	LIST ENTRY NUMBER:	1011822
CONDITION:	Generally satisfactory but with significant localised problems	TREND:	Declining
PRINCIPAL VULNERABILITY:	Vehicle damage/erosion - moderate	NEW ENTRY?:	No
OWNER TYPE:	Private	CONTACT:	Caroline Vulliamy 01579 371260
SITE NAME:	South Caradon C19 copper mine, St. Cleer		
DESIGNATION:	Scheduled Monument, 2 LBs, part in CA, WHS	LIST ENTRY NUMBER:	1020614
CONDITION:	Generally satisfactory but with significant localised problems	TREND:	Improving
PRINCIPAL VULNERABILITY:	Collapse	NEW ENTRY?:	No
OWNER TYPE:	Mixed, multiple owners	CONTACT:	Caroline Vulliamy 01579 371260
SITE NAME:	The Tinnars' Dyke 160 yards (150 metres) in length south of Hendergrove Wood, St. Cleer		
DESIGNATION:	Scheduled Monument	LIST ENTRY NUMBER:	1004364
CONDITION:	Generally satisfactory but with significant localised problems	TREND:	Declining
PRINCIPAL VULNERABILITY:	Arable ploughing	NEW ENTRY?:	No
OWNER TYPE:	Private	CONTACT:	Caroline Vulliamy 01579 371260
SITE NAME:	Tor cairn with adjacent sub-rectangular hut 650 metres SSW of Caradon Hill summit, St. Cleer		
DESIGNATION:	Scheduled Monument, CA, WHS	LIST ENTRY NUMBER:	1011793
CONDITION:	Generally satisfactory but with minor localised problems	TREND:	Stable
PRINCIPAL VULNERABILITY:	Plant growth	NEW ENTRY?:	No
OWNER TYPE:	Private	CONTACT:	Caroline Vulliamy 01579 371260
SITE NAME:	Two adjacent stone hut circles 265 metres WNW of Trewalla Farm, St. Cleer		
DESIGNATION:	Scheduled Monument, CA	LIST ENTRY NUMBER:	1009738
CONDITION:	Generally unsatisfactory with major localised problems	TREND:	Declining
PRINCIPAL VULNERABILITY:	Plant growth	NEW ENTRY?:	No
OWNER TYPE:	Private, multiple owners	CONTACT:	Caroline Vulliamy 01579 371260
SITE NAME:	Two adjacent stone hut circles 290 metres west of Trewalla Farm, St. Cleer		
DESIGNATION:	Scheduled Monument, CA	LIST ENTRY NUMBER:	1009703
CONDITION:	Generally unsatisfactory with major localised problems	TREND:	Declining
PRINCIPAL VULNERABILITY:	Plant growth	NEW ENTRY?:	No
OWNER TYPE:	Private, multiple owners	CONTACT:	Caroline Vulliamy 01579 371260

PRIORITY CATEGORIES

- A** Immediate risk of further rapid deterioration or loss of fabric; no solution agreed.
B Immediate risk of further rapid deterioration or loss of fabric; solution agreed but not yet implemented.
C Slow decay; no solution agreed.

- D** Slow decay; solution agreed but not yet implemented.
E Under repair or in fair to good repair, but no user identified; or under threat of vacancy with no obvious new user (applicable only to buildings capable of beneficial use).

- F** Repair scheme in progress and (where applicable) end use or user identified; or functionally redundant buildings with new use agreed but not yet implemented.

NOTE
 Last year's priority category is shown in brackets (otherwise, New Entry is noted).

ABBREVIATIONS

CA	Conservation Area
LB	Listed Building
LPA	Local Planning Authority
NP	National Park
RPG	Registered Park and Garden
SM	Scheduled Monument
UA	Unitary Authority
WHS	World Heritage Site

SITE NAME:	Two platform cairns 750 metres and 785 metres east of Sparretts Farm, St. Cleer		
DESIGNATION:	Scheduled Monument, CA	LIST ENTRY NUMBER:	1010325
CONDITION:	Generally satisfactory but with significant localised problems	TREND:	Improving
PRINCIPAL VULNERABILITY:	Vehicle damage/erosion - moderate	NEW ENTRY?:	No
OWNER TYPE:	Private	CONTACT:	Caroline Vulliamy 01579 371260
SITE NAME:	Two round cairns 455 metres and 475 metres north west of Trewalla Farm, St. Cleer		
DESIGNATION:	Scheduled Monument, CA	LIST ENTRY NUMBER:	1010324
CONDITION:	Generally satisfactory but with minor localised problems	TREND:	Declining
PRINCIPAL VULNERABILITY:	Scrub/tree growth	NEW ENTRY?:	No
OWNER TYPE:	Private	CONTACT:	Caroline Vulliamy 01579 371260
SITE NAME:	Two stone hut circles and an adjoining prehistoric boundary wall 470 metres east of Trewalla Farm, St. Cleer		
DESIGNATION:	Scheduled Monument, CA, WHS	LIST ENTRY NUMBER:	1012000
CONDITION:	Generally unsatisfactory with major localised problems	TREND:	Declining
PRINCIPAL VULNERABILITY:	Plant growth	NEW ENTRY?:	No
OWNER TYPE:	Private	CONTACT:	Caroline Vulliamy 01579 371260
SITE NAME:	Prehistoric to medieval settlements, field systems, enclosures and cairns, with post-medieval boundary and railway on north east Smallacombe Down, St. Cleer / Altarnun		
DESIGNATION:	Scheduled Monument	LIST ENTRY NUMBER:	1018629
CONDITION:	Generally unsatisfactory with major localised problems	TREND:	Improving
PRINCIPAL VULNERABILITY:	Forestry	NEW ENTRY?:	No
OWNER TYPE:	Mixed, multiple owners	CONTACT:	Caroline Vulliamy 01579 371260
SITE NAME:	Prehistoric round cairn on Caradon Hill, 310 metres west of Heather House, St. Cleer / Linkinhorne		
DESIGNATION:	Scheduled Monument, CA, WHS	LIST ENTRY NUMBER:	1020939
CONDITION:	Generally satisfactory but with significant localised problems	TREND:	Declining
PRINCIPAL VULNERABILITY:	Plant growth	NEW ENTRY?:	No
OWNER TYPE:	Private	CONTACT:	Caroline Vulliamy 01579 371260
SITE NAME:	The Nine Maidens stone alignment, The Fiddler standing stone and two Bronze Age round barrows, St. Columb Major / St. Issey		
DESIGNATION:	Scheduled Monument, LB grade I	LIST ENTRY NUMBER:	1021223
CONDITION:	Generally unsatisfactory with major localised problems	TREND:	Declining
PRINCIPAL VULNERABILITY:	Stock erosion - extensive	NEW ENTRY?:	Yes
OWNER TYPE:	Private	CONTACT:	Ann Preston-Jones 07917 642388
SITE NAME:	Bury camp, St. Dominick		
DESIGNATION:	Scheduled Monument	LIST ENTRY NUMBER:	1004393
CONDITION:	Generally satisfactory but with significant localised problems	TREND:	Declining
PRINCIPAL VULNERABILITY:	Stock erosion - localised/limited	NEW ENTRY?:	No
OWNER TYPE:	Private, multiple owners	CONTACT:	Caroline Vulliamy 01579 371260

PRIORITY CATEGORIES

- A** Immediate risk of further rapid deterioration or loss of fabric; no solution agreed.
B Immediate risk of further rapid deterioration or loss of fabric; solution agreed but not yet implemented.
C Slow decay; no solution agreed.

- D** Slow decay; solution agreed but not yet implemented.
E Under repair or in fair to good repair, but no user identified; or under threat of vacancy with no obvious new user (applicable only to buildings capable of beneficial use).

- F** Repair scheme in progress and (where applicable) end use or user identified; or functionally redundant buildings with new use agreed but not yet implemented.

NOTE
 Last year's priority category is shown in brackets (otherwise, New Entry is noted).

ABBREVIATIONS

CA	Conservation Area
LB	Listed Building
LPA	Local Planning Authority
NP	National Park
RPG	Registered Park and Garden
SM	Scheduled Monument
UA	Unitary Authority
WHS	World Heritage Site

SITE NAME:	Medieval wayside cross in the churchyard at St Endellion, St. Endellion		
DESIGNATION:	Scheduled Monument	LIST ENTRY NUMBER:	1014011
CONDITION:	Generally unsatisfactory with major localised problems	TREND:	Stable
PRINCIPAL VULNERABILITY:	Other	NEW ENTRY?:	Yes
OWNER TYPE:	Private	CONTACT:	Ann Preston-Jones 07917 642388
SITE NAME:	Warren's Barrow, St. Erme		
DESIGNATION:	Scheduled Monument	LIST ENTRY NUMBER:	1016888
CONDITION:	Generally satisfactory but with significant localised problems	TREND:	Improving
PRINCIPAL VULNERABILITY:	Scrub/tree growth	NEW ENTRY?:	No
OWNER TYPE:	Commercial company	CONTACT:	Ann Preston-Jones 07917 642388
SITE NAME:	Enclosures east of Gurlyn, St. Erth		
DESIGNATION:	Scheduled Monument, WHS	LIST ENTRY NUMBER:	1007282
CONDITION:	Extensive significant problems	TREND:	Declining
PRINCIPAL VULNERABILITY:	Arable ploughing	NEW ENTRY?:	No
OWNER TYPE:	Private	CONTACT:	Ann Preston-Jones 07917 642388
SITE NAME:	Redcliff Castle, later prehistoric cliff castle 550 metres south west of Bedruthan, St. Eval		
DESIGNATION:	Scheduled Monument	LIST ENTRY NUMBER:	1021006
CONDITION:	Generally unsatisfactory with major localised problems	TREND:	Declining
PRINCIPAL VULNERABILITY:	Coastal erosion	NEW ENTRY?:	No
OWNER TYPE:	Private	CONTACT:	Ann Preston-Jones 07917 642388
SITE NAME:	Promontory fort north of village, St. Gennys		
DESIGNATION:	Scheduled Monument	LIST ENTRY NUMBER:	1003097
CONDITION:	Generally unsatisfactory with major localised problems	TREND:	Declining
PRINCIPAL VULNERABILITY:	Scrub/tree growth	NEW ENTRY?:	No
OWNER TYPE:	Charity (heritage)	CONTACT:	Ann Preston-Jones 07917 642388
SITE NAME:	Gunpowder storage complex at Kennall Vale, St. Gluvias		
DESIGNATION:	Scheduled Monument, 3 LBs, WHS	LIST ENTRY NUMBER:	1020441
CONDITION:	Generally unsatisfactory with major localised problems	TREND:	Declining
PRINCIPAL VULNERABILITY:	Deterioration - in need of management	NEW ENTRY?:	No
OWNER TYPE:	Private	CONTACT:	Ann Preston-Jones 07917 642388
SITE NAME:	Later prehistoric cliff castle, two prehistoric round barrows, medieval field system, and associated remains on Dodman Point, St. Goran		
DESIGNATION:	Scheduled Monument, LB grade II	LIST ENTRY NUMBER:	1020865
CONDITION:	Generally satisfactory but with significant localised problems	TREND:	Improving
PRINCIPAL VULNERABILITY:	Scrub/tree growth	NEW ENTRY?:	No
OWNER TYPE:	Private, multiple owners	CONTACT:	Ann Preston-Jones 07917 642388

PRIORITY CATEGORIES

- A** Immediate risk of further rapid deterioration or loss of fabric; no solution agreed.
- B** Immediate risk of further rapid deterioration or loss of fabric; solution agreed but not yet implemented.
- C** Slow decay; no solution agreed.
- D** Slow decay; solution agreed but not yet implemented.
- E** Under repair or in fair to good repair, but no user identified; or under threat of vacancy with no obvious new user (applicable only to buildings capable of beneficial use).
- F** Repair scheme in progress and (where applicable) end use or user identified; or functionally redundant buildings with new use agreed but not yet implemented.

NOTE
Last year's priority category is shown in brackets (otherwise, New Entry is noted).

ABBREVIATIONS

CA	Conservation Area
LB	Listed Building
LPA	Local Planning Authority
NP	National Park
RPG	Registered Park and Garden
SM	Scheduled Monument
UA	Unitary Authority
WHS	World Heritage Site

SITE NAME:	Camp 500 yards (460 metres) west of Trenance, St. Issey		
DESIGNATION:	Scheduled Monument	LIST ENTRY NUMBER:	1004235
CONDITION:	Generally satisfactory but with significant localised problems	TREND:	Declining
PRINCIPAL VULNERABILITY:	Permitted development	NEW ENTRY?:	No
OWNER TYPE:	Private, multiple owners	CONTACT:	Ann Preston-Jones 07917 642388
SITE NAME:	Cadson Bury hillfort, St. Ives		
DESIGNATION:	Scheduled Monument	LIST ENTRY NUMBER:	1004494
CONDITION:	Extensive significant problems	TREND:	Declining
PRINCIPAL VULNERABILITY:	Scrub/tree growth	NEW ENTRY?:	No
OWNER TYPE:	Charity (heritage)	CONTACT:	Caroline Vulliamy 01579 371260
SITE NAME:	Hut circles, Higher Bussow, St. Ives		
DESIGNATION:	Scheduled Monument	LIST ENTRY NUMBER:	1006689
CONDITION:	Generally unsatisfactory with major localised problems	TREND:	Declining
PRINCIPAL VULNERABILITY:	Scrub/tree growth	NEW ENTRY?:	No
OWNER TYPE:	Private	CONTACT:	Ann Preston-Jones 07917 642388
SITE NAME:	Whitesand Bay (or Tregonhawke) battery, St. John		
DESIGNATION:	Scheduled Monument	LIST ENTRY NUMBER:	1004664
CONDITION:	Generally unsatisfactory with major localised problems	TREND:	Declining
PRINCIPAL VULNERABILITY:	Permitted development	NEW ENTRY?:	No
OWNER TYPE:	Commercial company	CONTACT:	Caroline Vulliamy 01579 371260
SITE NAME:	Chambered barrow 100 yards (90 metres) east of Kerrow Farm, St. Just		
DESIGNATION:	Scheduled Monument	LIST ENTRY NUMBER:	1004637
CONDITION:	Generally unsatisfactory with major localised problems	TREND:	Declining
PRINCIPAL VULNERABILITY:	Scrub/tree growth	NEW ENTRY?:	No
OWNER TYPE:	Private	CONTACT:	Ann Preston-Jones 07917 642388
SITE NAME:	Geevor Mine, St. Just		
DESIGNATION:	Scheduled Monument, WHS	LIST ENTRY NUMBER:	1021361
CONDITION:	Generally unsatisfactory with major localised problems	TREND:	Stable
PRINCIPAL VULNERABILITY:	Collapse	NEW ENTRY?:	No
OWNER TYPE:	Local authority	CONTACT:	Nick Russell 0117 975 0671
SITE NAME:	Standing stone 200 yards (180 metres) west of Chycarne, St. Just		
DESIGNATION:	Scheduled Monument	LIST ENTRY NUMBER:	1003116
CONDITION:	Unknown	TREND:	Unknown
PRINCIPAL VULNERABILITY:	Arable ploughing	NEW ENTRY?:	No
OWNER TYPE:	Private	CONTACT:	Ann Preston-Jones 07917 642388

PRIORITY CATEGORIES

- A** Immediate risk of further rapid deterioration or loss of fabric; no solution agreed.
B Immediate risk of further rapid deterioration or loss of fabric; solution agreed but not yet implemented.
C Slow decay; no solution agreed.

- D** Slow decay; solution agreed but not yet implemented.
E Under repair or in fair to good repair, but no user identified; or under threat of vacancy with no obvious new user (applicable only to buildings capable of beneficial use).

- F** Repair scheme in progress and (where applicable) end use or user identified; or functionally redundant buildings with new use agreed but not yet implemented.

NOTE
 Last year's priority category is shown in brackets (otherwise, New Entry is noted).

ABBREVIATIONS

CA	Conservation Area
LB	Listed Building
LPA	Local Planning Authority
NP	National Park
RPG	Registered Park and Garden
SM	Scheduled Monument
UA	Unitary Authority
WHS	World Heritage Site

SITE NAME:	Two barrows on Woon Gumpus Common 700 yards (640 metres) NNW of Boslow Farm, St. Just		
DESIGNATION:	Scheduled Monument	LIST ENTRY NUMBER:	1004287
CONDITION:	Generally unsatisfactory with major localised problems	TREND:	Stable
PRINCIPAL VULNERABILITY:	Scrub/tree growth	NEW ENTRY?:	No
OWNER TYPE:	Private	CONTACT:	Ann Preston-Jones 07917 642388
SITE NAME:	Chapel enclosure 150 yards (140 metres) south of Trelease Farm, St. Keverne		
DESIGNATION:	Scheduled Monument	LIST ENTRY NUMBER:	1004334
CONDITION:	Extensive significant problems	TREND:	Declining
PRINCIPAL VULNERABILITY:	Other	NEW ENTRY?:	No
OWNER TYPE:	Private	CONTACT:	Ann Preston-Jones 07917 642388
SITE NAME:	St Levan Chapel site, St. Levan		
DESIGNATION:	Scheduled Monument	LIST ENTRY NUMBER:	1007285
CONDITION:	Generally unsatisfactory with major localised problems	TREND:	Declining
PRINCIPAL VULNERABILITY:	Coastal erosion	NEW ENTRY?:	No
OWNER TYPE:	Private	CONTACT:	Ann Preston-Jones 07917 642388
SITE NAME:	Treryn Dinas fort, St. Levan		
DESIGNATION:	Scheduled Monument	LIST ENTRY NUMBER:	1006733
CONDITION:	Generally unsatisfactory with major localised problems	TREND:	Declining
PRINCIPAL VULNERABILITY:	Scrub/tree growth	NEW ENTRY?:	Yes
OWNER TYPE:	Private	CONTACT:	Ann Preston-Jones 07917 642388
SITE NAME:	Westcott Cross, 480 metres south east of Westcott Lodge, St. Mellion / St. Dominick		
DESIGNATION:	Scheduled Monument	LIST ENTRY NUMBER:	1018019
CONDITION:	Generally satisfactory but with significant localised problems	TREND:	Declining
PRINCIPAL VULNERABILITY:	Other	NEW ENTRY?:	No
OWNER TYPE:	Local authority	CONTACT:	Caroline Vulliamy 01579 371260
SITE NAME:	Cliff castle at Winecove Point, St. Merryn		
DESIGNATION:	Scheduled Monument	LIST ENTRY NUMBER:	1004234
CONDITION:	Generally satisfactory but with significant localised problems	TREND:	Declining
PRINCIPAL VULNERABILITY:	Coastal erosion	NEW ENTRY?:	No
OWNER TYPE:	Private, multiple owners	CONTACT:	Ann Preston-Jones 07917 642388
SITE NAME:	St Constantine's chapel and holy well, St. Merryn		
DESIGNATION:	Scheduled Monument, LB grade II	LIST ENTRY NUMBER:	1018569
CONDITION:	Generally unsatisfactory with major localised problems	TREND:	Declining
PRINCIPAL VULNERABILITY:	Plant growth	NEW ENTRY?:	No
OWNER TYPE:	Commercial company	CONTACT:	Ann Preston-Jones 07917 642388

PRIORITY CATEGORIES

- A** Immediate risk of further rapid deterioration or loss of fabric; no solution agreed.
B Immediate risk of further rapid deterioration or loss of fabric; solution agreed but not yet implemented.
C Slow decay; no solution agreed.

- D** Slow decay; solution agreed but not yet implemented.
E Under repair or in fair to good repair, but no user identified; or under threat of vacancy with no obvious new user (applicable only to buildings capable of beneficial use).

- F** Repair scheme in progress and (where applicable) end use or user identified; or functionally redundant buildings with new use agreed but not yet implemented.

NOTE
 Last year's priority category is shown in brackets (otherwise, New Entry is noted).

ABBREVIATIONS

CA	Conservation Area
LB	Listed Building
LPA	Local Planning Authority
NP	National Park
RPG	Registered Park and Garden
SM	Scheduled Monument
UA	Unitary Authority
WHS	World Heritage Site

SITE NAME:	Hobbs Hill tin mine, openwork and lodeback tinwork 530 metres east and 160 metres north east of Chyseger Farm, St. Neot		
DESIGNATION:	Scheduled Monument	LIST ENTRY NUMBER:	1021410
CONDITION:	Extensive significant problems	TREND:	Unknown
PRINCIPAL VULNERABILITY:	Scrub/tree growth	NEW ENTRY?:	No
OWNER TYPE:	Private	CONTACT:	Caroline Vulliamy 01579 371260
SITE NAME:	Hut circle village 330 yards (300 metres) west of West Northwood Farm, St. Neot		
DESIGNATION:	Scheduled Monument	LIST ENTRY NUMBER:	1004662
CONDITION:	Generally unsatisfactory with major localised problems	TREND:	Declining
PRINCIPAL VULNERABILITY:	Scrub/tree growth	NEW ENTRY?:	No
OWNER TYPE:	Mixed, multiple owners	CONTACT:	Caroline Vulliamy 01579 371260
SITE NAME:	Medieval homestead and fields on Redhill Downs, St. Neot		
DESIGNATION:	Scheduled Monument	LIST ENTRY NUMBER:	1003074
CONDITION:	Generally unsatisfactory with major localised problems	TREND:	Declining
PRINCIPAL VULNERABILITY:	Plant growth	NEW ENTRY?:	No
OWNER TYPE:	Commercial company	CONTACT:	Caroline Vulliamy 01579 371260
SITE NAME:	Prehistoric field systems, enclosure, hut circles and rounds, with adjacent medieval settlement, longhouse and field system on Higher Langdon Farm, St. Neot		
DESIGNATION:	Scheduled Monument	LIST ENTRY NUMBER:	1007475
CONDITION:	Generally satisfactory but with significant localised problems	TREND:	Improving
PRINCIPAL VULNERABILITY:	Scrub/tree growth	NEW ENTRY?:	No
OWNER TYPE:	Private, multiple owners	CONTACT:	Caroline Vulliamy 01579 371260
SITE NAME:	Prehistoric settlements and field system with adjacent medieval settlement, field systems, boundaries and tin streamworks on the Brown Gelly Downs, St. Neot		
DESIGNATION:	Scheduled Monument	LIST ENTRY NUMBER:	1007770
CONDITION:	Generally unsatisfactory with major localised problems	TREND:	Declining
PRINCIPAL VULNERABILITY:	Scrub/tree growth	NEW ENTRY?:	No
OWNER TYPE:	Private, multiple owners	CONTACT:	Caroline Vulliamy 01579 371260
SITE NAME:	Round cairn 1.062 kilometres south west of Higher Langdon Farm, St. Neot		
DESIGNATION:	Scheduled Monument	LIST ENTRY NUMBER:	1007476
CONDITION:	Generally satisfactory but with minor localised problems	TREND:	Unknown
PRINCIPAL VULNERABILITY:	Other	NEW ENTRY?:	No
OWNER TYPE:	Private	CONTACT:	Caroline Vulliamy 01579 371260
SITE NAME:	Round cairn 1.17 kilometres south west of Higher Langdon Farm, St. Neot		
DESIGNATION:	Scheduled Monument	LIST ENTRY NUMBER:	1007477
CONDITION:	Generally satisfactory but with minor localised problems	TREND:	Unknown
PRINCIPAL VULNERABILITY:	Other	NEW ENTRY?:	No
OWNER TYPE:	Private	CONTACT:	Caroline Vulliamy 01579 371260

PRIORITY CATEGORIES

- A** Immediate risk of further rapid deterioration or loss of fabric; no solution agreed.
B Immediate risk of further rapid deterioration or loss of fabric; solution agreed but not yet implemented.
C Slow decay; no solution agreed.

- D** Slow decay; solution agreed but not yet implemented.
E Under repair or in fair to good repair, but no user identified; or under threat of vacancy with no obvious new user (applicable only to buildings capable of beneficial use).

- F** Repair scheme in progress and (where applicable) end use or user identified; or functionally redundant buildings with new use agreed but not yet implemented.

NOTE
 Last year's priority category is shown in brackets (otherwise, New Entry is noted).

ABBREVIATIONS

CA	Conservation Area
LB	Listed Building
LPA	Local Planning Authority
NP	National Park
RPG	Registered Park and Garden
SM	Scheduled Monument
UA	Unitary Authority
WHS	World Heritage Site

SITE NAME:	Tregargus stone grinding mill No 2, St. Stephen-in-Brannel		
DESIGNATION:	Scheduled Monument, LB grade II	LIST ENTRY NUMBER:	1003101
CONDITION:	Generally unsatisfactory with major localised problems	TREND:	Declining
PRINCIPAL VULNERABILITY:	Deterioration - in need of management	NEW ENTRY?:	No
OWNER TYPE:	Other not for profit group	CONTACT:	Ann Preston-Jones 07917 642388
SITE NAME:	Round barrow north east of Kernick, St. Stephens By Launceston Rural		
DESIGNATION:	Scheduled Monument	LIST ENTRY NUMBER:	1003272
CONDITION:	Generally unsatisfactory with major localised problems	TREND:	Declining
PRINCIPAL VULNERABILITY:	Scrub/tree growth	NEW ENTRY?:	No
OWNER TYPE:	Private, multiple owners	CONTACT:	Ann Preston-Jones 07917 642388
SITE NAME:	Two round barrows north east of Fairy Cross, St. Winnow		
DESIGNATION:	Scheduled Monument	LIST ENTRY NUMBER:	1004439
CONDITION:	Generally unsatisfactory with major localised problems	TREND:	Declining
PRINCIPAL VULNERABILITY:	Arable ploughing	NEW ENTRY?:	No
OWNER TYPE:	Commercial company	CONTACT:	Caroline Vulliamy 01579 371260
SITE NAME:	Gunpowder works at Kennall Vale, Stithians / St. Gluvias		
DESIGNATION:	Scheduled Monument, 9 LBs, WHS	LIST ENTRY NUMBER:	1020143
CONDITION:	Generally satisfactory but with significant localised problems	TREND:	Improving
PRINCIPAL VULNERABILITY:	Scrub/tree growth	NEW ENTRY?:	No
OWNER TYPE:	Private, multiple owners	CONTACT:	Ann Preston-Jones 07917 642388
SITE NAME:	New Consols Mine: surface, buried and underground remains, Lockett , Stokeclimland		
DESIGNATION:	Scheduled Monument, 5 LBs, CA, WHS	LIST ENTRY NUMBER:	1409595
CONDITION:	Generally unsatisfactory with major localised problems	TREND:	Declining
PRINCIPAL VULNERABILITY:	Collapse	NEW ENTRY?:	Yes
OWNER TYPE:	Crown	CONTACT:	Ann Preston-Jones 07917 642388
SITE NAME:	Condolden Barrow, Tintagel		
DESIGNATION:	Scheduled Monument	LIST ENTRY NUMBER:	1004652
CONDITION:	Generally satisfactory but with significant localised problems	TREND:	Declining
PRINCIPAL VULNERABILITY:	Stock erosion - localised/limited	NEW ENTRY?:	No
OWNER TYPE:	Private	CONTACT:	Ann Preston-Jones 07917 642388
SITE NAME:	The Ballast Pond, Torpoint		
DESIGNATION:	Scheduled Monument	LIST ENTRY NUMBER:	1007261
CONDITION:	Generally satisfactory but with significant localised problems	TREND:	Unknown
PRINCIPAL VULNERABILITY:	Coastal erosion	NEW ENTRY?:	No
OWNER TYPE:	Private	CONTACT:	Caroline Vulliamy 01579 371260

PRIORITY CATEGORIES

- A** Immediate risk of further rapid deterioration or loss of fabric; no solution agreed.
B Immediate risk of further rapid deterioration or loss of fabric; solution agreed but not yet implemented.
C Slow decay; no solution agreed.

- D** Slow decay; solution agreed but not yet implemented.
E Under repair or in fair to good repair, but no user identified; or under threat of vacancy with no obvious new user (applicable only to buildings capable of beneficial use).

- F** Repair scheme in progress and (where applicable) end use or user identified; or functionally redundant buildings with new use agreed but not yet implemented.

NOTE
 Last year's priority category is shown in brackets (otherwise, New Entry is noted).

ABBREVIATIONS

CA	Conservation Area
LB	Listed Building
LPA	Local Planning Authority
NP	National Park
RPG	Registered Park and Garden
SM	Scheduled Monument
UA	Unitary Authority
WHS	World Heritage Site

SITE NAME:	Wheal Martyn china clay works, Treverbyn		
DESIGNATION:	Scheduled Monument	LIST ENTRY NUMBER:	1003265
CONDITION:	Generally unsatisfactory with major localised problems	TREND:	Declining
PRINCIPAL VULNERABILITY:	Collapse	NEW ENTRY?:	No
OWNER TYPE:	Mixed, multiple owners	CONTACT:	Ann Preston-Jones 07917 642388
SITE NAME:	Carne Beacon round barrow 320 metres north of Carne Farm, Veyan		
DESIGNATION:	Scheduled Monument	LIST ENTRY NUMBER:	1019745
CONDITION:	Generally satisfactory but with significant localised problems	TREND:	Improving
PRINCIPAL VULNERABILITY:	Animal burrowing - extensive	NEW ENTRY?:	No
OWNER TYPE:	Charity (heritage)	CONTACT:	Ann Preston-Jones 07917 642388
SITE NAME:	Warbstow Bury camp, Warbstow		
DESIGNATION:	Scheduled Monument	LIST ENTRY NUMBER:	1006710
CONDITION:	Generally satisfactory but with significant localised problems	TREND:	Improving
PRINCIPAL VULNERABILITY:	Scrub/tree growth	NEW ENTRY?:	No
OWNER TYPE:	Local authority	CONTACT:	Ann Preston-Jones 07917 642388
SITE NAME:	Ancient village south of Carburrow Tor, Warleggan		
DESIGNATION:	Scheduled Monument	LIST ENTRY NUMBER:	1003073
CONDITION:	Generally satisfactory but with significant localised problems	TREND:	Stable
PRINCIPAL VULNERABILITY:	Plant growth	NEW ENTRY?:	No
OWNER TYPE:	Private	CONTACT:	Caroline Vulliamy 01579 371260
SITE NAME:	Bosigran Castle 900 yards (820 metres) west of Bosigran, Zennor		
DESIGNATION:	Scheduled Monument, LB grade II, WHS	LIST ENTRY NUMBER:	1003106
CONDITION:	Generally unsatisfactory with major localised problems	TREND:	Stable
PRINCIPAL VULNERABILITY:	Scrub/tree growth	NEW ENTRY?:	No
OWNER TYPE:	Charity (heritage)	CONTACT:	Ann Preston-Jones 07917 642388
SITE NAME:	Porthmeor ancient village, Zennor		
DESIGNATION:	Scheduled Monument	LIST ENTRY NUMBER:	1003071
CONDITION:	Generally unsatisfactory with major localised problems	TREND:	Improving
PRINCIPAL VULNERABILITY:	Scrub/tree growth	NEW ENTRY?:	No
OWNER TYPE:	Private	CONTACT:	Ann Preston-Jones 07917 642388
SITE NAME:	Treen Common barrows, Zennor		
DESIGNATION:	Scheduled Monument	LIST ENTRY NUMBER:	1004473
CONDITION:	Generally satisfactory but with significant localised problems	TREND:	Declining
PRINCIPAL VULNERABILITY:	Plant growth	NEW ENTRY?:	No
OWNER TYPE:	Mixed, multiple owners	CONTACT:	Ann Preston-Jones 07917 642388

PRIORITY CATEGORIES

- A** Immediate risk of further rapid deterioration or loss of fabric; no solution agreed.
B Immediate risk of further rapid deterioration or loss of fabric; solution agreed but not yet implemented.
C Slow decay; no solution agreed.

- D** Slow decay; solution agreed but not yet implemented.
E Under repair or in fair to good repair, but no user identified; or under threat of vacancy with no obvious new user (applicable only to buildings capable of beneficial use).

- F** Repair scheme in progress and (where applicable) end use or user identified; or functionally redundant buildings with new use agreed but not yet implemented.

NOTE
 Last year's priority category is shown in brackets (otherwise, New Entry is noted).

ABBREVIATIONS

CA	Conservation Area
LB	Listed Building
LPA	Local Planning Authority
NP	National Park
RPG	Registered Park and Garden
SM	Scheduled Monument
UA	Unitary Authority
WHS	World Heritage Site

SITE NAME:	Carclew, Mylor	Mid C18 formal terraced and water gardens, together with an C18 landscape park. The main house burned down in 1934 and the site is now in divided ownership. Infill residential development has taken place in the park belts, substantial areas of woodland have been cleared and many individual parkland trees have been lost.
DESIGNATION:	Registered Park and Garden grade II, 5 LBs, WHS	
CONDITION:	Extensive significant problems	
VULNERABILITY:	Medium	
TREND:	Unknown	
NEW ENTRY?:	No	
OWNER TYPE:	Private, multiple owners	
LIST ENTRY NUMBER:	1000544	



© Historic England

SITE NAME:	Battle of Braddock Down, Broadoak / St. Pinnock	Battle of Braddock Down, 1643. A large proportion of the designated area of the battlefield is under the plough, including two of the scheduled barrows. The site is therefore at risk. Geophysical survey work is being undertaken in 2015 on two of the barrows within the battlefield, surrounding ditches, and a small area of adjacent ground. If arable reversion follows to protect the barrows, it will also afford protection from further disturbance to the battlefield and any buried deposits, particularly in the barrow ditches. However the battlefield as a whole will still be at risk.
DESIGNATION:	Registered Battlefield, LB grade II, 2 SMs	
CONDITION:	Extensive significant problems	
VULNERABILITY:	High	
TREND:	Declining	
PRIORITY CATEGORY:	A (A)	
OWNER TYPE:	Private	
LIST ENTRY NUMBER:	1000005	

SITE NAME:	Bodmin	
DESIGNATION:	Conservation Area, 96 LBs, SM	NEW ENTRY?: No
CONDITION:	Poor	TREND: Deteriorating
VULNERABILITY:	Low	CONTACT: Alyson Cooper (LPA) 01872 323603

DEVON

DARTMOOR (NP)



© Historic England

SITE NAME:	Higher Sigford, Sweet's Sigford, Ilsington, Teignbridge	A rare example of a longhouse derivative in a farmstead context which has been used for agricultural storage in more recent years. Conditional consents for reoccupation of the house have been granted. The new owner is negotiating amendments following appeals.
DESIGNATION:	Listed Building grade II*	
CONDITION:	Poor	
OCCUPANCY:	Vacant/not in use	
PRIORITY CATEGORY:	D (D)	
OWNER TYPE:	Private	
LIST ENTRY NUMBER:	1389617	

SITE NAME:	Agglomerated enclosure on the west side of the Erme Valley below Stalldown, Cornwood, South Hams	
DESIGNATION:	Scheduled Monument	LIST ENTRY NUMBER: 1012740
CONDITION:	Generally unsatisfactory with major localised problems	TREND: Declining
PRINCIPAL VULNERABILITY:	Plant growth	NEW ENTRY?: No
OWNER TYPE:	Private, multiple owners	CONTACT: Andy Crabb 01626 832093

PRIORITY CATEGORIES

- A** Immediate risk of further rapid deterioration or loss of fabric; no solution agreed.
B Immediate risk of further rapid deterioration or loss of fabric; solution agreed but not yet implemented.
C Slow decay; no solution agreed.

- D** Slow decay; solution agreed but not yet implemented.
E Under repair or in fair to good repair, but no user identified; or under threat of vacancy with no obvious new user (applicable only to buildings capable of beneficial use).

- F** Repair scheme in progress and (where applicable) end use or user identified; or functionally redundant buildings with new use agreed but not yet implemented.

NOTE
 Last year's priority category is shown in brackets (otherwise, New Entry is noted).

ABBREVIATIONS

CA	Conservation Area
LB	Listed Building
LPA	Local Planning Authority
NP	National Park
RPG	Registered Park and Garden
SM	Scheduled Monument
UA	Unitary Authority
WHS	World Heritage Site

SITE NAME:	Blowing house north of Yealm Steps, Cornwood, South Hams		
DESIGNATION:	Scheduled Monument	LIST ENTRY NUMBER:	1002628
CONDITION:	Generally satisfactory but with significant localised problems	TREND:	Declining
PRINCIPAL VULNERABILITY:	Plant growth	NEW ENTRY?:	No
OWNER TYPE:	Unknown	CONTACT:	Andy Crabb 01626 832093
SITE NAME:	Enclosure on the west side of the Erme valley below Stalldown, Cornwood, South Hams		
DESIGNATION:	Scheduled Monument	LIST ENTRY NUMBER:	1012767
CONDITION:	Generally satisfactory but with significant localised problems	TREND:	Declining
PRINCIPAL VULNERABILITY:	Plant growth	NEW ENTRY?:	No
OWNER TYPE:	Private	CONTACT:	Andy Crabb 01626 832093
SITE NAME:	Medieval settlement on Ford Waste, Cornwood, South Hams		
DESIGNATION:	Scheduled Monument	LIST ENTRY NUMBER:	1002627
CONDITION:	Generally satisfactory but with minor localised problems	TREND:	Declining
PRINCIPAL VULNERABILITY:	Scrub/tree growth	NEW ENTRY?:	No
OWNER TYPE:	Private	CONTACT:	Andy Crabb 01626 832093
SITE NAME:	The southern of three enclosures north of Ford Waste, Cornwood, South Hams		
DESIGNATION:	Scheduled Monument	LIST ENTRY NUMBER:	1012700
CONDITION:	Generally satisfactory but with minor localised problems	TREND:	Declining
PRINCIPAL VULNERABILITY:	Plant growth	NEW ENTRY?:	No
OWNER TYPE:	Unknown	CONTACT:	Andy Crabb 01626 832093
SITE NAME:	Three unenclosed stone hut circles on the west side of the Erme Valley, north of Lower Piles, Cornwood, South Hams		
DESIGNATION:	Scheduled Monument	LIST ENTRY NUMBER:	1012768
CONDITION:	Generally unsatisfactory with major localised problems	TREND:	Declining
PRINCIPAL VULNERABILITY:	Plant growth	NEW ENTRY?:	No
OWNER TYPE:	Private	CONTACT:	Andy Crabb 01626 832093
SITE NAME:	Two hut circles on the south east slope of Stalldown, Cornwood, South Hams		
DESIGNATION:	Scheduled Monument	LIST ENTRY NUMBER:	1012766
CONDITION:	Generally satisfactory but with significant localised problems	TREND:	Declining
PRINCIPAL VULNERABILITY:	Plant growth	NEW ENTRY?:	No
OWNER TYPE:	Private, multiple owners	CONTACT:	Andy Crabb 01626 832093
SITE NAME:	Unenclosed stone hut settlement north east of Yadsworthy, Cornwood, South Hams		
DESIGNATION:	Scheduled Monument	LIST ENTRY NUMBER:	1012771
CONDITION:	Generally unsatisfactory with major localised problems	TREND:	Declining
PRINCIPAL VULNERABILITY:	Plant growth	NEW ENTRY?:	No
OWNER TYPE:	Private, multiple owners	CONTACT:	Andy Crabb 01626 832093

PRIORITY CATEGORIES

- A** Immediate risk of further rapid deterioration or loss of fabric; no solution agreed.
B Immediate risk of further rapid deterioration or loss of fabric; solution agreed but not yet implemented.
C Slow decay; no solution agreed.

- D** Slow decay; solution agreed but not yet implemented.
E Under repair or in fair to good repair, but no user identified; or under threat of vacancy with no obvious new user (applicable only to buildings capable of beneficial use).

- F** Repair scheme in progress and (where applicable) end use or user identified; or functionally redundant buildings with new use agreed but not yet implemented.

NOTE
 Last year's priority category is shown in brackets (otherwise, New Entry is noted).

ABBREVIATIONS

CA	Conservation Area
LB	Listed Building
LPA	Local Planning Authority
NP	National Park
RPG	Registered Park and Garden
SM	Scheduled Monument
UA	Unitary Authority
WHS	World Heritage Site

SITE NAME:	Enclosure and hut circles east of Huntingdon Ford, Dean Prior, South Hams		
DESIGNATION:	Scheduled Monument	LIST ENTRY NUMBER:	1002536
CONDITION:	Generally satisfactory but with significant localised problems	TREND:	Declining
PRINCIPAL VULNERABILITY:	Plant growth	NEW ENTRY?:	No
OWNER TYPE:	Private	CONTACT:	Andy Crabb 01626 832093
SITE NAME:	Agglomerated enclosure with hut circles, south of Lower Piles, Harford, South Hams		
DESIGNATION:	Scheduled Monument	LIST ENTRY NUMBER:	1009578
CONDITION:	Generally unsatisfactory with major localised problems	TREND:	Declining
PRINCIPAL VULNERABILITY:	Plant growth	NEW ENTRY?:	No
OWNER TYPE:	Private	CONTACT:	Andy Crabb 01626 832093
SITE NAME:	Blowing house at junction of Hook Lake and River Erme, Harford, South Hams		
DESIGNATION:	Scheduled Monument	LIST ENTRY NUMBER:	1002605
CONDITION:	Generally satisfactory but with significant localised problems	TREND:	Declining
PRINCIPAL VULNERABILITY:	Plant growth	NEW ENTRY?:	No
OWNER TYPE:	Private	CONTACT:	Andy Crabb 01626 832093
SITE NAME:	Blowing house north of Dry Lake, Harford, South Hams		
DESIGNATION:	Scheduled Monument	LIST ENTRY NUMBER:	1002609
CONDITION:	Generally unsatisfactory with major localised problems	TREND:	Stable
PRINCIPAL VULNERABILITY:	Plant growth	NEW ENTRY?:	No
OWNER TYPE:	Private	CONTACT:	Andy Crabb 01626 832093
SITE NAME:	Enclosure and hut circles at Piles Corner, Harford, South Hams		
DESIGNATION:	Scheduled Monument	LIST ENTRY NUMBER:	1013108
CONDITION:	Generally unsatisfactory with major localised problems	TREND:	Declining
PRINCIPAL VULNERABILITY:	Plant growth	NEW ENTRY?:	No
OWNER TYPE:	Private	CONTACT:	Andy Crabb 01626 832093
SITE NAME:	Enclosure with hut circles east of Addicombe, Harford, South Hams		
DESIGNATION:	Scheduled Monument	LIST ENTRY NUMBER:	1012484
CONDITION:	Generally satisfactory but with significant localised problems	TREND:	Declining
PRINCIPAL VULNERABILITY:	Plant growth	NEW ENTRY?:	No
OWNER TYPE:	Private	CONTACT:	Andy Crabb 01626 832093
SITE NAME:	Enclosure with hut circles east of Addicombe, Harford, South Hams		
DESIGNATION:	Scheduled Monument	LIST ENTRY NUMBER:	1017609
CONDITION:	Generally unsatisfactory with major localised problems	TREND:	Declining
PRINCIPAL VULNERABILITY:	Plant growth	NEW ENTRY?:	No
OWNER TYPE:	Private	CONTACT:	Andy Crabb 01626 832093

PRIORITY CATEGORIES

- A** Immediate risk of further rapid deterioration or loss of fabric; no solution agreed.
B Immediate risk of further rapid deterioration or loss of fabric; solution agreed but not yet implemented.
C Slow decay; no solution agreed.

- D** Slow decay; solution agreed but not yet implemented.
E Under repair or in fair to good repair, but no user identified; or under threat of vacancy with no obvious new user (applicable only to buildings capable of beneficial use).

- F** Repair scheme in progress and (where applicable) end use or user identified; or functionally redundant buildings with new use agreed but not yet implemented.

NOTE
 Last year's priority category is shown in brackets (otherwise, New Entry is noted).

ABBREVIATIONS

CA	Conservation Area
LB	Listed Building
LPA	Local Planning Authority
NP	National Park
RPG	Registered Park and Garden
SM	Scheduled Monument
UA	Unitary Authority
WHS	World Heritage Site

SITE NAME:	Enclosure with hut circles in Higher Piles newtake, Harford, South Hams		
DESIGNATION:	Scheduled Monument	LIST ENTRY NUMBER:	1013110
CONDITION:	Generally unsatisfactory with major localised problems	TREND:	Declining
PRINCIPAL VULNERABILITY:	Plant growth	NEW ENTRY?:	No
OWNER TYPE:	Private	CONTACT:	Andy Crabb 01626 832093
SITE NAME:	Enclosure with hut circles to the north east of Piles Copse, Harford, South Hams		
DESIGNATION:	Scheduled Monument	LIST ENTRY NUMBER:	1013106
CONDITION:	Generally satisfactory but with significant localised problems	TREND:	Declining
PRINCIPAL VULNERABILITY:	Plant growth	NEW ENTRY?:	No
OWNER TYPE:	Private	CONTACT:	Andy Crabb 01626 832093
SITE NAME:	Hut circles and enclosure to south of Left Lake, Harford, South Hams		
DESIGNATION:	Scheduled Monument	LIST ENTRY NUMBER:	1004574
CONDITION:	Generally satisfactory but with significant localised problems	TREND:	Declining
PRINCIPAL VULNERABILITY:	Plant growth	NEW ENTRY?:	No
OWNER TYPE:	Private	CONTACT:	Andy Crabb 01626 832093
SITE NAME:	Hut circles in Erme Pound east of River Erme, Harford, South Hams		
DESIGNATION:	Scheduled Monument	LIST ENTRY NUMBER:	1002604
CONDITION:	Generally unsatisfactory with major localised problems	TREND:	Declining
PRINCIPAL VULNERABILITY:	Plant growth	NEW ENTRY?:	No
OWNER TYPE:	Crown	CONTACT:	Andy Crabb 01626 832093
SITE NAME:	Stone row, cairn and enclosures near Hook Lane, Erme Valley, Harford, South Hams		
DESIGNATION:	Scheduled Monument	LIST ENTRY NUMBER:	1002493
CONDITION:	Generally unsatisfactory with major localised problems	TREND:	Declining
PRINCIPAL VULNERABILITY:	Plant growth	NEW ENTRY?:	No
OWNER TYPE:	Private	CONTACT:	Andy Crabb 01626 832093
SITE NAME:	Unenclosed stone hut settlement on the east side of the Erme Valley, north Harford Moor, Harford, South Hams		
DESIGNATION:	Scheduled Monument	LIST ENTRY NUMBER:	1012747
CONDITION:	Generally satisfactory but with significant localised problems	TREND:	Declining
PRINCIPAL VULNERABILITY:	Plant growth	NEW ENTRY?:	No
OWNER TYPE:	Private	CONTACT:	Andy Crabb 01626 832093
SITE NAME:	Unenclosed stone hut settlement with enclosures north of Piles Copse, Harford, South Hams		
DESIGNATION:	Scheduled Monument	LIST ENTRY NUMBER:	1012765
CONDITION:	Generally unsatisfactory with major localised problems	TREND:	Declining
PRINCIPAL VULNERABILITY:	Plant growth	NEW ENTRY?:	No
OWNER TYPE:	Private	CONTACT:	Andy Crabb 01626 832093

PRIORITY CATEGORIES

- A** Immediate risk of further rapid deterioration or loss of fabric; no solution agreed.
- B** Immediate risk of further rapid deterioration or loss of fabric; solution agreed but not yet implemented.
- C** Slow decay; no solution agreed.
- D** Slow decay; solution agreed but not yet implemented.
- E** Under repair or in fair to good repair, but no user identified; or under threat of vacancy with no obvious new user (applicable only to buildings capable of beneficial use).
- F** Repair scheme in progress and (where applicable) end use or user identified; or functionally redundant buildings with new use agreed but not yet implemented.

NOTE
Last year's priority category is shown in brackets (otherwise, New Entry is noted).

ABBREVIATIONS

CA	Conservation Area
LB	Listed Building
LPA	Local Planning Authority
NP	National Park
RPG	Registered Park and Garden
SM	Scheduled Monument
UA	Unitary Authority
WHS	World Heritage Site

SITE NAME:	Enclosed prehistoric settlement and three round cairns 870 metres south east of Horn's Cross, Holne, South Hams		
DESIGNATION:	Scheduled Monument	LIST ENTRY NUMBER:	1020096
CONDITION:	Generally unsatisfactory with major localised problems	TREND:	Declining
PRINCIPAL VULNERABILITY:	Plant growth	NEW ENTRY?:	No
OWNER TYPE:	Utility	CONTACT:	Andy Crabb 01626 832093
SITE NAME:	Part of the Dartmeet coaxial field system and other archaeological remains on Holne Moor west and north west of Venford Reservoir, Holne, South Hams		
DESIGNATION:	Scheduled Monument	LIST ENTRY NUMBER:	1020487
CONDITION:	Generally unsatisfactory with major localised problems	TREND:	Declining
PRINCIPAL VULNERABILITY:	Plant growth	NEW ENTRY?:	No
OWNER TYPE:	Mixed, multiple owners	CONTACT:	Andy Crabb 01626 832093
SITE NAME:	Partially enclosed stone hut circle settlement 350 metres south west of Horn's Cross, Holne, South Hams		
DESIGNATION:	Scheduled Monument	LIST ENTRY NUMBER:	1019274
CONDITION:	Generally satisfactory but with significant localised problems	TREND:	Declining
PRINCIPAL VULNERABILITY:	Plant growth	NEW ENTRY?:	No
OWNER TYPE:	Local authority	CONTACT:	Andy Crabb 01626 832093
SITE NAME:	Partially enclosed stone hut circle settlement 420 metres north west and 440 metres west of Horn's Cross, Holne, South Hams		
DESIGNATION:	Scheduled Monument	LIST ENTRY NUMBER:	1020185
CONDITION:	Generally satisfactory but with significant localised problems	TREND:	Declining
PRINCIPAL VULNERABILITY:	Plant growth	NEW ENTRY?:	No
OWNER TYPE:	Local authority	CONTACT:	Andy Crabb 01626 832093
SITE NAME:	Prehistoric fields and settlements north east of Venford Reservoir forming part of the Dartmeet coaxial field system, Holne, South Hams		
DESIGNATION:	Scheduled Monument	LIST ENTRY NUMBER:	1020091
CONDITION:	Generally satisfactory but with significant localised problems	TREND:	Declining
PRINCIPAL VULNERABILITY:	Plant growth	NEW ENTRY?:	No
OWNER TYPE:	Local authority	CONTACT:	Andy Crabb 01626 832093
SITE NAME:	Prehistoric fields, settlements and cairn south east of Venford Reservoir forming part of the Dartmeet coaxial field system, Holne, South Hams		
DESIGNATION:	Scheduled Monument	LIST ENTRY NUMBER:	1020092
CONDITION:	Generally satisfactory but with significant localised problems	TREND:	Declining
PRINCIPAL VULNERABILITY:	Plant growth	NEW ENTRY?:	No
OWNER TYPE:	Mixed, multiple owners	CONTACT:	Andy Crabb 01626 832093

PRIORITY CATEGORIES

- A** Immediate risk of further rapid deterioration or loss of fabric; no solution agreed.
- B** Immediate risk of further rapid deterioration or loss of fabric; solution agreed but not yet implemented.
- C** Slow decay; no solution agreed.
- D** Slow decay; solution agreed but not yet implemented.
- E** Under repair or in fair to good repair, but no user identified; or under threat of vacancy with no obvious new user (applicable only to buildings capable of beneficial use).
- F** Repair scheme in progress and (where applicable) end use or user identified; or functionally redundant buildings with new use agreed but not yet implemented.

NOTE
Last year's priority category is shown in brackets (otherwise, New Entry is noted).

ABBREVIATIONS

CA	Conservation Area
LB	Listed Building
LPA	Local Planning Authority
NP	National Park
RPG	Registered Park and Garden
SM	Scheduled Monument
UA	Unitary Authority
WHS	World Heritage Site

SITE NAME:	Medieval farmstead and field system, post-medieval tinworks, prehistoric settlements and cairns north and west of Gibby Coombe, Holne / West Buckfastleigh, South Hams		
DESIGNATION:	Scheduled Monument	LIST ENTRY NUMBER:	1019591
CONDITION:	Generally satisfactory but with significant localised problems	TREND:	Declining
PRINCIPAL VULNERABILITY:	Plant growth	NEW ENTRY?:	No
OWNER TYPE:	Local authority	CONTACT:	Andy Crabb 01626 832093
SITE NAME:	Two ring cairns 330 metres south east of Coldharbour Cross, Loddiswell, South Hams		
DESIGNATION:	Scheduled Monument	LIST ENTRY NUMBER:	1014244
CONDITION:	Generally unsatisfactory with major localised problems	TREND:	Declining
PRINCIPAL VULNERABILITY:	Dumping	NEW ENTRY?:	No
OWNER TYPE:	Private, multiple owners	CONTACT:	Andy Crabb 01626 832093
SITE NAME:	Agglomerated enclosure with hut circles south west of Ditsworthy Clam, Shaugh Prior, South Hams		
DESIGNATION:	Scheduled Monument	LIST ENTRY NUMBER:	1009573
CONDITION:	Generally satisfactory but with significant localised problems	TREND:	Declining
PRINCIPAL VULNERABILITY:	Plant growth	NEW ENTRY?:	No
OWNER TYPE:	Commercial company	CONTACT:	Andy Crabb 01626 832093
SITE NAME:	An enclosed settlement, length of reave, two vermin traps and a pillow mound 770 metres east of Trowlesworthy Warren House, Shaugh Prior, South Hams		
DESIGNATION:	Scheduled Monument	LIST ENTRY NUMBER:	1015748
CONDITION:	Generally satisfactory but with significant localised problems	TREND:	Declining
PRINCIPAL VULNERABILITY:	Plant growth	NEW ENTRY?:	No
OWNER TYPE:	Mixed, multiple owners	CONTACT:	Andy Crabb 01626 832093
SITE NAME:	An unenclosed stone hut circle settlement 760 metres north east of Trowlesworthy Warren House, Shaugh Prior, South Hams		
DESIGNATION:	Scheduled Monument	LIST ENTRY NUMBER:	1014656
CONDITION:	Generally satisfactory but with significant localised problems	TREND:	Declining
PRINCIPAL VULNERABILITY:	Plant growth	NEW ENTRY?:	No
OWNER TYPE:	Mixed, multiple owners	CONTACT:	Andy Crabb 01626 832093
SITE NAME:	Barrow near Shaugh Cross, Shaugh Prior, South Hams		
DESIGNATION:	Scheduled Monument	LIST ENTRY NUMBER:	1003824
CONDITION:	Generally unsatisfactory with major localised problems	TREND:	Declining
PRINCIPAL VULNERABILITY:	Plant growth	NEW ENTRY?:	No
OWNER TYPE:	Private	CONTACT:	Andy Crabb 01626 832093
SITE NAME:	Cairn south of Mill Corner, Shaugh Prior, South Hams		
DESIGNATION:	Scheduled Monument	LIST ENTRY NUMBER:	1013413
CONDITION:	Generally satisfactory but with significant localised problems	TREND:	Declining
PRINCIPAL VULNERABILITY:	Plant growth	NEW ENTRY?:	No
OWNER TYPE:	Charity (heritage)	CONTACT:	Andy Crabb 01626 832093

PRIORITY CATEGORIES

- A** Immediate risk of further rapid deterioration or loss of fabric; no solution agreed.
B Immediate risk of further rapid deterioration or loss of fabric; solution agreed but not yet implemented.
C Slow decay; no solution agreed.

- D** Slow decay; solution agreed but not yet implemented.
E Under repair or in fair to good repair, but no user identified; or under threat of vacancy with no obvious new user (applicable only to buildings capable of beneficial use).

- F** Repair scheme in progress and (where applicable) end use or user identified; or functionally redundant buildings with new use agreed but not yet implemented.

NOTE
 Last year's priority category is shown in brackets (otherwise, New Entry is noted).

ABBREVIATIONS

CA	Conservation Area
LB	Listed Building
LPA	Local Planning Authority
NP	National Park
RPG	Registered Park and Garden
SM	Scheduled Monument
UA	Unitary Authority
WHS	World Heritage Site

SITE NAME:	Cairn with a cist east of Willings Walls Reave, Shaugh Prior, South Hams		
DESIGNATION:	Scheduled Monument	LIST ENTRY NUMBER:	1012209
CONDITION:	Generally satisfactory but with significant localised problems	TREND:	Declining
PRINCIPAL VULNERABILITY:	Plant growth	NEW ENTRY?:	No
OWNER TYPE:	Charity (heritage)	CONTACT:	Andy Crabb 01626 832093
SITE NAME:	Cross Dyke reave, Shaugh Prior, South Hams		
DESIGNATION:	Scheduled Monument	LIST ENTRY NUMBER:	1010811
CONDITION:	Generally satisfactory but with significant localised problems	TREND:	Declining
PRINCIPAL VULNERABILITY:	Plant growth	NEW ENTRY?:	No
OWNER TYPE:	Charity (heritage)	CONTACT:	Andy Crabb 01626 832093
SITE NAME:	Eight pillow mounds and a vermin trap on the northern slope of Little Trowlesworthy Tor forming part of Trowlesworthy Warren, Shaugh Prior, South Hams		
DESIGNATION:	Scheduled Monument	LIST ENTRY NUMBER:	1015758
CONDITION:	Generally satisfactory but with significant localised problems	TREND:	Declining
PRINCIPAL VULNERABILITY:	Plant growth	NEW ENTRY?:	No
OWNER TYPE:	Mixed, multiple owners	CONTACT:	Andy Crabb 01626 832093
SITE NAME:	Enclosed stone hut circle settlement and three round cairns on Giant's Hill, Shaugh Prior, South Hams		
DESIGNATION:	Scheduled Monument	LIST ENTRY NUMBER:	1019081
CONDITION:	Generally satisfactory but with significant localised problems	TREND:	Declining
PRINCIPAL VULNERABILITY:	Plant growth	NEW ENTRY?:	No
OWNER TYPE:	Mixed, multiple owners	CONTACT:	Andy Crabb 01626 832093
SITE NAME:	Enclosure with hut circles west of Plym Steps, Shaugh Prior, South Hams		
DESIGNATION:	Scheduled Monument	LIST ENTRY NUMBER:	1012297
CONDITION:	Generally satisfactory but with significant localised problems	TREND:	Declining
PRINCIPAL VULNERABILITY:	Plant growth	NEW ENTRY?:	No
OWNER TYPE:	Charity (heritage)	CONTACT:	Andy Crabb 01626 832093
SITE NAME:	Hut circles west of Saddlesborough, Shaugh Prior, South Hams		
DESIGNATION:	Scheduled Monument	LIST ENTRY NUMBER:	1002520
CONDITION:	Generally unsatisfactory with major localised problems	TREND:	Declining
PRINCIPAL VULNERABILITY:	Plant growth	NEW ENTRY?:	No
OWNER TYPE:	Private	CONTACT:	Andy Crabb 01626 832093
SITE NAME:	Multi-period remains at Hentor Warren, Shaugh Prior, South Hams		
DESIGNATION:	Scheduled Monument	LIST ENTRY NUMBER:	1019082
CONDITION:	Generally satisfactory but with minor localised problems	TREND:	Declining
PRINCIPAL VULNERABILITY:	Plant growth	NEW ENTRY?:	No
OWNER TYPE:	Mixed, multiple owners	CONTACT:	Andy Crabb 01626 832093

PRIORITY CATEGORIES

- A** Immediate risk of further rapid deterioration or loss of fabric; no solution agreed.
B Immediate risk of further rapid deterioration or loss of fabric; solution agreed but not yet implemented.
C Slow decay; no solution agreed.

- D** Slow decay; solution agreed but not yet implemented.
E Under repair or in fair to good repair, but no user identified; or under threat of vacancy with no obvious new user (applicable only to buildings capable of beneficial use).

- F** Repair scheme in progress and (where applicable) end use or user identified; or functionally redundant buildings with new use agreed but not yet implemented.

NOTE
 Last year's priority category is shown in brackets (otherwise, New Entry is noted).

ABBREVIATIONS

CA	Conservation Area
LB	Listed Building
LPA	Local Planning Authority
NP	National Park
RPG	Registered Park and Garden
SM	Scheduled Monument
UA	Unitary Authority
WHS	World Heritage Site

SITE NAME:	One of three stone hut circles 500 metres SSE of Legis Tor, Shaugh Prior, South Hams		
DESIGNATION:	Scheduled Monument	LIST ENTRY NUMBER:	1012631
CONDITION:	Generally satisfactory but with significant localised problems	TREND:	Declining
PRINCIPAL VULNERABILITY:	Plant growth	NEW ENTRY?:	No
OWNER TYPE:	Charity (heritage)	CONTACT:	Andy Crabb 01626 832093
SITE NAME:	Pillow mound 100 metres south east of Great Trowlesworthy Tor, forming part of Trowlesworthy Warren, Shaugh Prior, South Hams		
DESIGNATION:	Scheduled Monument	LIST ENTRY NUMBER:	1014666
CONDITION:	Generally satisfactory but with significant localised problems	TREND:	Declining
PRINCIPAL VULNERABILITY:	Plant growth	NEW ENTRY?:	No
OWNER TYPE:	Mixed, multiple owners	CONTACT:	Andy Crabb 01626 832093
SITE NAME:	Pillow mound 160 metres south west of Great Trowlesworthy Tor, forming part of Trowlesworthy Warren, Shaugh Prior, South Hams		
DESIGNATION:	Scheduled Monument	LIST ENTRY NUMBER:	1014665
CONDITION:	Generally unsatisfactory with major localised problems	TREND:	Declining
PRINCIPAL VULNERABILITY:	Plant growth	NEW ENTRY?:	No
OWNER TYPE:	Mixed, multiple owners	CONTACT:	Andy Crabb 01626 832093
SITE NAME:	Pillow mound 270 metres south east of Ditsworthy Warren House forming part of Hentor Warren, Shaugh Prior, South Hams		
DESIGNATION:	Scheduled Monument	LIST ENTRY NUMBER:	1014477
CONDITION:	Generally unsatisfactory with major localised problems	TREND:	Declining
PRINCIPAL VULNERABILITY:	Plant growth	NEW ENTRY?:	No
OWNER TYPE:	Commercial company	CONTACT:	Andy Crabb 01626 832093
SITE NAME:	Pillow mound 530 metres ENE of Trowlesworthy Warren House forming part of Trowlesworthy Warren, Shaugh Prior, South Hams		
DESIGNATION:	Scheduled Monument	LIST ENTRY NUMBER:	1014462
CONDITION:	Generally satisfactory but with significant localised problems	TREND:	Declining
PRINCIPAL VULNERABILITY:	Plant growth	NEW ENTRY?:	No
OWNER TYPE:	Mixed, multiple owners	CONTACT:	Andy Crabb 01626 832093
SITE NAME:	Pillow mound 610 metres SSW of Ditsworthy Warren House forming part of Willings Walls Warren, Shaugh Prior, South Hams		
DESIGNATION:	Scheduled Monument	LIST ENTRY NUMBER:	1014469
CONDITION:	Generally unsatisfactory with major localised problems	TREND:	Declining
PRINCIPAL VULNERABILITY:	Plant growth	NEW ENTRY?:	No
OWNER TYPE:	Mixed, multiple owners	CONTACT:	Andy Crabb 01626 832093

PRIORITY CATEGORIES

- A** Immediate risk of further rapid deterioration or loss of fabric; no solution agreed.
- B** Immediate risk of further rapid deterioration or loss of fabric; solution agreed but not yet implemented.
- C** Slow decay; no solution agreed.
- D** Slow decay; solution agreed but not yet implemented.
- E** Under repair or in fair to good repair, but no user identified; or under threat of vacancy with no obvious new user (applicable only to buildings capable of beneficial use).
- F** Repair scheme in progress and (where applicable) end use or user identified; or functionally redundant buildings with new use agreed but not yet implemented.

NOTE
Last year's priority category is shown in brackets (otherwise, New Entry is noted).

ABBREVIATIONS

CA	Conservation Area
LB	Listed Building
LPA	Local Planning Authority
NP	National Park
RPG	Registered Park and Garden
SM	Scheduled Monument
UA	Unitary Authority
WHS	World Heritage Site

SITE NAME:	Pillow mound 620 metres ESE of Legis Tor forming part of Willings Walls Warren, Shaugh Prior, South Hams		
DESIGNATION:	Scheduled Monument	LIST ENTRY NUMBER:	1014457
CONDITION:	Generally satisfactory but with significant localised problems	TREND:	Declining
PRINCIPAL VULNERABILITY:	Plant growth	NEW ENTRY?:	No
OWNER TYPE:	Commercial company	CONTACT:	Andy Crabb 01626 832093
SITE NAME:	Pillow mound 630 metres east of Legis Tor forming part of Willings Walls Warren, Shaugh Prior, South Hams		
DESIGNATION:	Scheduled Monument	LIST ENTRY NUMBER:	1015742
CONDITION:	Generally satisfactory but with significant localised problems	TREND:	Declining
PRINCIPAL VULNERABILITY:	Plant growth	NEW ENTRY?:	No
OWNER TYPE:	Commercial company	CONTACT:	Andy Crabb 01626 832093
SITE NAME:	Pillow mound 760 metres ENE of Trowlesworthy Warren House, forming part of Trowlesworthy Warren, Shaugh Prior, South Hams		
DESIGNATION:	Scheduled Monument	LIST ENTRY NUMBER:	1014611
CONDITION:	Generally unsatisfactory with major localised problems	TREND:	Declining
PRINCIPAL VULNERABILITY:	Plant growth	NEW ENTRY?:	No
OWNER TYPE:	Mixed, multiple owners	CONTACT:	Andy Crabb 01626 832093
SITE NAME:	Pillow mound 790 metres NNE of Blackaton Cross, forming part of Trowlesworthy Warren, Shaugh Prior, South Hams		
DESIGNATION:	Scheduled Monument	LIST ENTRY NUMBER:	1014662
CONDITION:	Generally unsatisfactory with major localised problems	TREND:	Declining
PRINCIPAL VULNERABILITY:	Plant growth	NEW ENTRY?:	No
OWNER TYPE:	Mixed, multiple owners	CONTACT:	Andy Crabb 01626 832093
SITE NAME:	One of a number of cairns with cists south of Shavercombe Brook, Shaugh Prior, South Hams		
DESIGNATION:	Scheduled Monument	LIST ENTRY NUMBER:	1012172
CONDITION:	Generally satisfactory but with minor localised problems	TREND:	Declining
PRINCIPAL VULNERABILITY:	Plant growth	NEW ENTRY?:	No
OWNER TYPE:	Charity (heritage)	CONTACT:	Andy Crabb 01626 832093
SITE NAME:	Pillow mound 840 metres north east of Trowlesworthy Warren House, forming part of Trowlesworthy Warren, Shaugh Prior, South Hams		
DESIGNATION:	Scheduled Monument	LIST ENTRY NUMBER:	1014658
CONDITION:	Generally satisfactory but with minor localised problems	TREND:	Declining
PRINCIPAL VULNERABILITY:	Plant growth	NEW ENTRY?:	No
OWNER TYPE:	Mixed, multiple owners	CONTACT:	Andy Crabb 01626 832093
SITE NAME:	One of a number of cairns with cists south of Shavercombe Brook, Shaugh Prior, South Hams		
DESIGNATION:	Scheduled Monument	LIST ENTRY NUMBER:	1012214
CONDITION:	Generally satisfactory but with significant localised problems	TREND:	Declining
PRINCIPAL VULNERABILITY:	Plant growth	NEW ENTRY?:	No
OWNER TYPE:	Charity (heritage)	CONTACT:	Andy Crabb 01626 832093

PRIORITY CATEGORIES

- A** Immediate risk of further rapid deterioration or loss of fabric; no solution agreed.
B Immediate risk of further rapid deterioration or loss of fabric; solution agreed but not yet implemented.
C Slow decay; no solution agreed.

- D** Slow decay; solution agreed but not yet implemented.
E Under repair or in fair to good repair, but no user identified; or under threat of vacancy with no obvious new user (applicable only to buildings capable of beneficial use).

- F** Repair scheme in progress and (where applicable) end use or user identified; or functionally redundant buildings with new use agreed but not yet implemented.

NOTE
 Last year's priority category is shown in brackets (otherwise, New Entry is noted).

ABBREVIATIONS

CA	Conservation Area
LB	Listed Building
LPA	Local Planning Authority
NP	National Park
RPG	Registered Park and Garden
SM	Scheduled Monument
UA	Unitary Authority
WHS	World Heritage Site

SITE NAME:	Pillow mound 860 metres NNW of Blackaton Cross, forming part of Trowlesworthy Warren, Shaugh Prior, South Hams		
DESIGNATION:	Scheduled Monument	LIST ENTRY NUMBER:	1014664
CONDITION:	Generally unsatisfactory with major localised problems	TREND:	Declining
PRINCIPAL VULNERABILITY:	Plant growth	NEW ENTRY?:	No
OWNER TYPE:	Mixed, multiple owners	CONTACT:	Andy Crabb 01626 832093
SITE NAME:	Pillow mound 860 metres SSE of Trowlesworthy Warren House, forming part of Trowlesworthy Warren, Shaugh Prior, South Hams		
DESIGNATION:	Scheduled Monument	LIST ENTRY NUMBER:	1014616
CONDITION:	Generally unsatisfactory with major localised problems	TREND:	Declining
PRINCIPAL VULNERABILITY:	Plant growth	NEW ENTRY?:	No
OWNER TYPE:	Mixed, multiple owners	CONTACT:	Andy Crabb 01626 832093
SITE NAME:	Pillow mound and animal run 830 metres north east of Trowlesworthy Warren House, forming part of Trowlesworthy Warren, Shaugh Prior, South Hams		
DESIGNATION:	Scheduled Monument	LIST ENTRY NUMBER:	1014657
CONDITION:	Generally satisfactory but with significant localised problems	TREND:	Declining
PRINCIPAL VULNERABILITY:	Plant growth	NEW ENTRY?:	No
OWNER TYPE:	Mixed, multiple owners	CONTACT:	Andy Crabb 01626 832093
SITE NAME:	Pound and hut circles north of Hawk's Tor, Shaugh Prior, South Hams		
DESIGNATION:	Scheduled Monument	LIST ENTRY NUMBER:	1002516
CONDITION:	Generally unsatisfactory with major localised problems	TREND:	Declining
PRINCIPAL VULNERABILITY:	Plant growth	NEW ENTRY?:	No
OWNER TYPE:	Private	CONTACT:	Andy Crabb 01626 832093
SITE NAME:	Pounds and hut circles north of Saddlesborough, Shaugh Prior, South Hams		
DESIGNATION:	Scheduled Monument	LIST ENTRY NUMBER:	1002517
CONDITION:	Generally unsatisfactory with major localised problems	TREND:	Declining
PRINCIPAL VULNERABILITY:	Plant growth	NEW ENTRY?:	No
OWNER TYPE:	Private, multiple owners	CONTACT:	Andy Crabb 01626 832093
SITE NAME:	Rectangular building 420 metres north west of Hen Tor, forming an outlying part of Hentor Farm, Shaugh Prior, South Hams		
DESIGNATION:	Scheduled Monument	LIST ENTRY NUMBER:	1020011
CONDITION:	Generally satisfactory but with significant localised problems	TREND:	Declining
PRINCIPAL VULNERABILITY:	Plant growth	NEW ENTRY?:	No
OWNER TYPE:	Mixed, multiple owners	CONTACT:	Andy Crabb 01626 832093
SITE NAME:	Round cairn on Lee Moor 950 metres south east of Great Trowlesworthy Tor, Shaugh Prior, South Hams		
DESIGNATION:	Scheduled Monument	LIST ENTRY NUMBER:	1015753
CONDITION:	Generally satisfactory but with minor localised problems	TREND:	Declining
PRINCIPAL VULNERABILITY:	Plant growth	NEW ENTRY?:	No
OWNER TYPE:	Mixed, multiple owners	CONTACT:	Andy Crabb 01626 832093

PRIORITY CATEGORIES

- A** Immediate risk of further rapid deterioration or loss of fabric; no solution agreed.
B Immediate risk of further rapid deterioration or loss of fabric; solution agreed but not yet implemented.
C Slow decay; no solution agreed.

- D** Slow decay; solution agreed but not yet implemented.
E Under repair or in fair to good repair, but no user identified; or under threat of vacancy with no obvious new user (applicable only to buildings capable of beneficial use).

- F** Repair scheme in progress and (where applicable) end use or user identified; or functionally redundant buildings with new use agreed but not yet implemented.

NOTE
 Last year's priority category is shown in brackets (otherwise, New Entry is noted).

ABBREVIATIONS

CA	Conservation Area
LB	Listed Building
LPA	Local Planning Authority
NP	National Park
RPG	Registered Park and Garden
SM	Scheduled Monument
UA	Unitary Authority
WHS	World Heritage Site

SITE NAME:	Stone hut circle north east of Hentor Brook, Shaugh Prior, South Hams		
DESIGNATION:	Scheduled Monument	LIST ENTRY NUMBER:	1012175
CONDITION:	Generally satisfactory but with significant localised problems	TREND:	Declining
PRINCIPAL VULNERABILITY:	Plant growth	NEW ENTRY?:	No
OWNER TYPE:	Charity (heritage)	CONTACT:	Andy Crabb 01626 832093
SITE NAME:	Stone hut circle north of Hentor Brook, Shaugh Prior, South Hams		
DESIGNATION:	Scheduled Monument	LIST ENTRY NUMBER:	1012083
CONDITION:	Generally satisfactory but with significant localised problems	TREND:	Declining
PRINCIPAL VULNERABILITY:	Plant growth	NEW ENTRY?:	No
OWNER TYPE:	Charity (heritage)	CONTACT:	Andy Crabb 01626 832093
SITE NAME:	Three pillow mounds and a linear gully 200 metres north of Great Trowlesworthy Tor forming part of Trowlesworthy Warren, Shaugh Prior, South Hams		
DESIGNATION:	Scheduled Monument	LIST ENTRY NUMBER:	1014481
CONDITION:	Generally satisfactory but with significant localised problems	TREND:	Declining
PRINCIPAL VULNERABILITY:	Plant growth	NEW ENTRY?:	No
OWNER TYPE:	Mixed, multiple owners	CONTACT:	Andy Crabb 01626 832093
SITE NAME:	Two pillow mounds 640 metres ENE of Trowlesworthy Warren House forming part of Trowlesworthy Warren, Shaugh Prior, South Hams		
DESIGNATION:	Scheduled Monument	LIST ENTRY NUMBER:	1015747
CONDITION:	Generally satisfactory but with significant localised problems	TREND:	Declining
PRINCIPAL VULNERABILITY:	Plant growth	NEW ENTRY?:	No
OWNER TYPE:	Mixed, multiple owners	CONTACT:	Andy Crabb 01626 832093
SITE NAME:	Two pillow mounds and a small area of tin streamwork 510 metres south west of Ditsworthy Warren House forming part of Willings Walls Warren, Shaugh Prior, South Hams		
DESIGNATION:	Scheduled Monument	LIST ENTRY NUMBER:	1014467
CONDITION:	Generally satisfactory but with significant localised problems	TREND:	Declining
PRINCIPAL VULNERABILITY:	Plant growth	NEW ENTRY?:	No
OWNER TYPE:	Commercial company	CONTACT:	Andy Crabb 01626 832093
SITE NAME:	Two pillow mounds and a small area of tin streamwork earthworks 770 metres north of Blackaton Cross, forming part of Trowlesworthy Warren, Shaugh Prior, South Hams		
DESIGNATION:	Scheduled Monument	LIST ENTRY NUMBER:	1014663
CONDITION:	Generally satisfactory but with significant localised problems	TREND:	Declining
PRINCIPAL VULNERABILITY:	Plant growth	NEW ENTRY?:	No
OWNER TYPE:	Mixed, multiple owners	CONTACT:	Andy Crabb 01626 832093
SITE NAME:	Two stone hut circles and an enclosure 680 metres ENE of Trowlesworthy Warren House, Shaugh Prior, South Hams		
DESIGNATION:	Scheduled Monument	LIST ENTRY NUMBER:	1014615
CONDITION:	Generally satisfactory but with significant localised problems	TREND:	Declining
PRINCIPAL VULNERABILITY:	Plant growth	NEW ENTRY?:	No
OWNER TYPE:	Mixed, multiple owners	CONTACT:	Andy Crabb 01626 832093

PRIORITY CATEGORIES

- A** Immediate risk of further rapid deterioration or loss of fabric; no solution agreed.
B Immediate risk of further rapid deterioration or loss of fabric; solution agreed but not yet implemented.
C Slow decay; no solution agreed.

- D** Slow decay; solution agreed but not yet implemented.
E Under repair or in fair to good repair, but no user identified; or under threat of vacancy with no obvious new user (applicable only to buildings capable of beneficial use).

- F** Repair scheme in progress and (where applicable) end use or user identified; or functionally redundant buildings with new use agreed but not yet implemented.

NOTE
 Last year's priority category is shown in brackets (otherwise, New Entry is noted).

ABBREVIATIONS

CA	Conservation Area
LB	Listed Building
LPA	Local Planning Authority
NP	National Park
RPG	Registered Park and Garden
SM	Scheduled Monument
UA	Unitary Authority
WHS	World Heritage Site

SITE NAME:	Vermin trap 350 metres south west of Great Trowlesworthy Tor forming part of Trowlesworthy Warren, Shaugh Prior, South Hams		
DESIGNATION:	Scheduled Monument	LIST ENTRY NUMBER:	1014475
CONDITION:	Generally unsatisfactory with major localised problems	TREND:	Declining
PRINCIPAL VULNERABILITY:	Plant growth	NEW ENTRY?:	No
OWNER TYPE:	Mixed, multiple owners	CONTACT:	Andy Crabb 01626 832093
SITE NAME:	Vermin trap 510 metres WSW of Great Trowlesworthy Tor forming part of Trowlesworthy Warren, Shaugh Prior, South Hams		
DESIGNATION:	Scheduled Monument	LIST ENTRY NUMBER:	1014465
CONDITION:	Generally unsatisfactory with major localised problems	TREND:	Declining
PRINCIPAL VULNERABILITY:	Bracken	NEW ENTRY?:	No
OWNER TYPE:	Mixed, multiple owners	CONTACT:	Andy Crabb 01626 832093
SITE NAME:	Vermin trap 520 metres SSW of Trowlesworthy Warren House forming part of Trowlesworthy Warren, Shaugh Prior, South Hams		
DESIGNATION:	Scheduled Monument	LIST ENTRY NUMBER:	1014466
CONDITION:	Generally satisfactory but with significant localised problems	TREND:	Declining
PRINCIPAL VULNERABILITY:	Plant growth	NEW ENTRY?:	No
OWNER TYPE:	Mixed, multiple owners	CONTACT:	Andy Crabb 01626 832093
SITE NAME:	Vermin trap 700 metres ENE of Trowlesworthy Warren House, forming part of Trowlesworthy Warren, Shaugh Prior, South Hams		
DESIGNATION:	Scheduled Monument	LIST ENTRY NUMBER:	1014612
CONDITION:	Generally unsatisfactory with major localised problems	TREND:	Declining
PRINCIPAL VULNERABILITY:	Plant growth	NEW ENTRY?:	No
OWNER TYPE:	Mixed, multiple owners	CONTACT:	Andy Crabb 01626 832093
SITE NAME:	Vermin trap 730 metres ENE of Trowlesworthy Warren House, forming part of Trowlesworthy Warren, Shaugh Prior, South Hams		
DESIGNATION:	Scheduled Monument	LIST ENTRY NUMBER:	1014613
CONDITION:	Generally satisfactory but with significant localised problems	TREND:	Declining
PRINCIPAL VULNERABILITY:	Plant growth	NEW ENTRY?:	No
OWNER TYPE:	Mixed, multiple owners	CONTACT:	Andy Crabb 01626 832093
SITE NAME:	Vermin trap 800 metres south east of Trowlesworthy Warren House forming part of Trowlesworthy Warren, Shaugh Prior, South Hams		
DESIGNATION:	Scheduled Monument	LIST ENTRY NUMBER:	1014464
CONDITION:	Generally unsatisfactory with major localised problems	TREND:	Declining
PRINCIPAL VULNERABILITY:	Plant growth	NEW ENTRY?:	No
OWNER TYPE:	Mixed, multiple owners	CONTACT:	Andy Crabb 01626 832093

PRIORITY CATEGORIES

- A** Immediate risk of further rapid deterioration or loss of fabric; no solution agreed.
B Immediate risk of further rapid deterioration or loss of fabric; solution agreed but not yet implemented.
C Slow decay; no solution agreed.

- D** Slow decay; solution agreed but not yet implemented.
E Under repair or in fair to good repair, but no user identified; or under threat of vacancy with no obvious new user (applicable only to buildings capable of beneficial use).

- F** Repair scheme in progress and (where applicable) end use or user identified; or functionally redundant buildings with new use agreed but not yet implemented.

NOTE
 Last year's priority category is shown in brackets (otherwise, New Entry is noted).

ABBREVIATIONS

CA	Conservation Area
LB	Listed Building
LPA	Local Planning Authority
NP	National Park
RPG	Registered Park and Garden
SM	Scheduled Monument
UA	Unitary Authority
WHS	World Heritage Site

SITE NAME:	Cist with a retaining kerb north west of Corringdon Ball, South Brent, South Hams		
DESIGNATION:	Scheduled Monument	LIST ENTRY NUMBER:	1010180
CONDITION:	Generally satisfactory but with significant localised problems	TREND:	Declining
PRINCIPAL VULNERABILITY:	Plant growth	NEW ENTRY?:	No
OWNER TYPE:	Private	CONTACT:	Andy Crabb 01626 832093
SITE NAME:	Enclosure and hut circle north of Old Hill, South Brent, South Hams		
DESIGNATION:	Scheduled Monument	LIST ENTRY NUMBER:	1003200
CONDITION:	Generally unsatisfactory with major localised problems	TREND:	Stable
PRINCIPAL VULNERABILITY:	Plant growth	NEW ENTRY?:	No
OWNER TYPE:	Utility	CONTACT:	Andy Crabb 01626 832093
SITE NAME:	Enclosure with hut circles and rectangular pens, south of Bala Brook, South Brent, South Hams		
DESIGNATION:	Scheduled Monument	LIST ENTRY NUMBER:	1012775
CONDITION:	Generally unsatisfactory with major localised problems	TREND:	Declining
PRINCIPAL VULNERABILITY:	Plant growth	NEW ENTRY?:	No
OWNER TYPE:	Mixed, multiple owners	CONTACT:	Andy Crabb 01626 832093
SITE NAME:	Enclosure with hut circles north of Bala Brook intake, South Brent, South Hams		
DESIGNATION:	Scheduled Monument	LIST ENTRY NUMBER:	1012776
CONDITION:	Generally unsatisfactory with major localised problems	TREND:	Declining
PRINCIPAL VULNERABILITY:	Plant growth	NEW ENTRY?:	No
OWNER TYPE:	Mixed, multiple owners	CONTACT:	Andy Crabb 01626 832093
SITE NAME:	Enclosure with hut circles north of Bala Brook intake, South Brent, South Hams		
DESIGNATION:	Scheduled Monument	LIST ENTRY NUMBER:	1012783
CONDITION:	Generally satisfactory but with significant localised problems	TREND:	Declining
PRINCIPAL VULNERABILITY:	Plant growth	NEW ENTRY?:	No
OWNER TYPE:	Private, multiple owners	CONTACT:	Andy Crabb 01626 832093
SITE NAME:	Enclosures and hut circles at Petre's Pits Bottom, South Brent, South Hams		
DESIGNATION:	Scheduled Monument	LIST ENTRY NUMBER:	1004557
CONDITION:	Generally satisfactory but with significant localised problems	TREND:	Declining
PRINCIPAL VULNERABILITY:	Plant growth	NEW ENTRY?:	No
OWNER TYPE:	Mixed, multiple owners	CONTACT:	Andy Crabb 01626 832093
SITE NAME:	Hut circle and fields, Bishop's Mead, South Brent, South Hams		
DESIGNATION:	Scheduled Monument	LIST ENTRY NUMBER:	1002537
CONDITION:	Generally satisfactory but with significant localised problems	TREND:	Declining
PRINCIPAL VULNERABILITY:	Plant growth	NEW ENTRY?:	No
OWNER TYPE:	Utility	CONTACT:	Andy Crabb 01626 832093

PRIORITY CATEGORIES

- A** Immediate risk of further rapid deterioration or loss of fabric; no solution agreed.
B Immediate risk of further rapid deterioration or loss of fabric; solution agreed but not yet implemented.
C Slow decay; no solution agreed.

- D** Slow decay; solution agreed but not yet implemented.
E Under repair or in fair to good repair, but no user identified; or under threat of vacancy with no obvious new user (applicable only to buildings capable of beneficial use).

- F** Repair scheme in progress and (where applicable) end use or user identified; or functionally redundant buildings with new use agreed but not yet implemented.

NOTE
 Last year's priority category is shown in brackets (otherwise, New Entry is noted).

ABBREVIATIONS

CA	Conservation Area
LB	Listed Building
LPA	Local Planning Authority
NP	National Park
RPG	Registered Park and Garden
SM	Scheduled Monument
UA	Unitary Authority
WHS	World Heritage Site

SITE NAME:	Hut enclosure north of Old Hill, South Brent, South Hams		
DESIGNATION:	Scheduled Monument	LIST ENTRY NUMBER:	1002664
CONDITION:	Generally satisfactory but with significant localised problems	TREND:	Declining
PRINCIPAL VULNERABILITY:	Plant growth	NEW ENTRY?:	No
OWNER TYPE:	Mixed, multiple owners	CONTACT:	Andy Crabb 01626 832093
SITE NAME:	One of several stone hut circles north of Corringdon Ball, South Brent, South Hams		
DESIGNATION:	Scheduled Monument	LIST ENTRY NUMBER:	1010202
CONDITION:	Generally satisfactory but with significant localised problems	TREND:	Declining
PRINCIPAL VULNERABILITY:	Plant growth	NEW ENTRY?:	No
OWNER TYPE:	Private	CONTACT:	Andy Crabb 01626 832093
SITE NAME:	Three enclosed hut groups, Black Tor, Shipley Bridge, South Brent, South Hams		
DESIGNATION:	Scheduled Monument	LIST ENTRY NUMBER:	1002505
CONDITION:	Generally satisfactory but with significant localised problems	TREND:	Declining
PRINCIPAL VULNERABILITY:	Plant growth	NEW ENTRY?:	No
OWNER TYPE:	Utility	CONTACT:	Andy Crabb 01626 832093
SITE NAME:	Two conjoined huts between two enclosures north of Bala Brook intake, South Brent, South Hams		
DESIGNATION:	Scheduled Monument	LIST ENTRY NUMBER:	1012778
CONDITION:	Generally unsatisfactory with major localised problems	TREND:	Declining
PRINCIPAL VULNERABILITY:	Plant growth	NEW ENTRY?:	No
OWNER TYPE:	Private, multiple owners	CONTACT:	Andy Crabb 01626 832093
SITE NAME:	Two hut circles on the right bank of Red Brook, South Brent, South Hams		
DESIGNATION:	Scheduled Monument	LIST ENTRY NUMBER:	1013035
CONDITION:	Generally unsatisfactory with major localised problems	TREND:	Declining
PRINCIPAL VULNERABILITY:	Plant growth	NEW ENTRY?:	No
OWNER TYPE:	Private, multiple owners	CONTACT:	Andy Crabb 01626 832093
SITE NAME:	Chambered cairn in Cuckoo Ball newtake, Ugborough, South Hams		
DESIGNATION:	Scheduled Monument	LIST ENTRY NUMBER:	1012284
CONDITION:	Generally satisfactory but with significant localised problems	TREND:	Declining
PRINCIPAL VULNERABILITY:	Plant growth	NEW ENTRY?:	No
OWNER TYPE:	Private	CONTACT:	Andy Crabb 01626 832093
SITE NAME:	Enclosure with hut circles north of Scad Brook, Ugborough, South Hams		
DESIGNATION:	Scheduled Monument	LIST ENTRY NUMBER:	1012485
CONDITION:	Generally unsatisfactory with major localised problems	TREND:	Declining
PRINCIPAL VULNERABILITY:	Plant growth	NEW ENTRY?:	No
OWNER TYPE:	Private, multiple owners	CONTACT:	Andy Crabb 01626 832093

PRIORITY CATEGORIES

- A** Immediate risk of further rapid deterioration or loss of fabric; no solution agreed.
B Immediate risk of further rapid deterioration or loss of fabric; solution agreed but not yet implemented.
C Slow decay; no solution agreed.

- D** Slow decay; solution agreed but not yet implemented.
E Under repair or in fair to good repair, but no user identified; or under threat of vacancy with no obvious new user (applicable only to buildings capable of beneficial use).

- F** Repair scheme in progress and (where applicable) end use or user identified; or functionally redundant buildings with new use agreed but not yet implemented.

NOTE
 Last year's priority category is shown in brackets (otherwise, New Entry is noted).

ABBREVIATIONS

CA	Conservation Area
LB	Listed Building
LPA	Local Planning Authority
NP	National Park
RPG	Registered Park and Garden
SM	Scheduled Monument
UA	Unitary Authority
WHS	World Heritage Site

SITE NAME:	One of a number of cairns at Black Pool, Ugborough, South Hams		
DESIGNATION:	Scheduled Monument	LIST ENTRY NUMBER:	1012285
CONDITION:	Generally unsatisfactory with major localised problems	TREND:	Declining
PRINCIPAL VULNERABILITY:	Plant growth	NEW ENTRY?:	No
OWNER TYPE:	Private, multiple owners	CONTACT:	Andy Crabb 01626 832093
SITE NAME:	One of a number of cairns at Black Pool, Ugborough, South Hams		
DESIGNATION:	Scheduled Monument	LIST ENTRY NUMBER:	1012232
CONDITION:	Generally unsatisfactory with major localised problems	TREND:	Declining
PRINCIPAL VULNERABILITY:	Plant growth	NEW ENTRY?:	No
OWNER TYPE:	Private, multiple owners	CONTACT:	Andy Crabb 01626 832093
SITE NAME:	Stone alignment and cairn south east of Western Beacon, Ugborough, South Hams		
DESIGNATION:	Scheduled Monument	LIST ENTRY NUMBER:	1017604
CONDITION:	Generally satisfactory but with significant localised problems	TREND:	Declining
PRINCIPAL VULNERABILITY:	Plant growth	NEW ENTRY?:	No
OWNER TYPE:	Private, multiple owners	CONTACT:	Andy Crabb 01626 832093
SITE NAME:	Medieval farmstead 340 metres south east of Cold East Cross, Ashburton, Teignbridge		
DESIGNATION:	Scheduled Monument	LIST ENTRY NUMBER:	1019604
CONDITION:	Generally satisfactory but with significant localised problems	TREND:	Declining
PRINCIPAL VULNERABILITY:	Plant growth	NEW ENTRY?:	No
OWNER TYPE:	Utility	CONTACT:	Andy Crabb 01626 832093
SITE NAME:	Hut circles and fields on Buckland Common, Buckland in the Moor, Teignbridge		
DESIGNATION:	Scheduled Monument	LIST ENTRY NUMBER:	1004589
CONDITION:	Generally unsatisfactory with major localised problems	TREND:	Declining
PRINCIPAL VULNERABILITY:	Plant growth	NEW ENTRY?:	No
OWNER TYPE:	Private	CONTACT:	Andy Crabb 01626 832093
SITE NAME:	Cairn 240 metres north of Crownley Parks, Ilsington, Teignbridge		
DESIGNATION:	Scheduled Monument	LIST ENTRY NUMBER:	1019588
CONDITION:	Generally satisfactory but with significant localised problems	TREND:	Declining
PRINCIPAL VULNERABILITY:	Scrub/tree growth	NEW ENTRY?:	No
OWNER TYPE:	Other not for profit group	CONTACT:	Andy Crabb 01626 832093
SITE NAME:	Pound north east of Holwell Tor, Ilsington, Teignbridge		
DESIGNATION:	Scheduled Monument	LIST ENTRY NUMBER:	1002530
CONDITION:	Generally unsatisfactory with major localised problems	TREND:	Declining
PRINCIPAL VULNERABILITY:	Plant growth	NEW ENTRY?:	No
OWNER TYPE:	Local authority	CONTACT:	Andy Crabb 01626 832093

PRIORITY CATEGORIES

- A** Immediate risk of further rapid deterioration or loss of fabric; no solution agreed.
B Immediate risk of further rapid deterioration or loss of fabric; solution agreed but not yet implemented.
C Slow decay; no solution agreed.

- D** Slow decay; solution agreed but not yet implemented.
E Under repair or in fair to good repair, but no user identified; or under threat of vacancy with no obvious new user (applicable only to buildings capable of beneficial use).

- F** Repair scheme in progress and (where applicable) end use or user identified; or functionally redundant buildings with new use agreed but not yet implemented.

NOTE
 Last year's priority category is shown in brackets (otherwise, New Entry is noted).

ABBREVIATIONS

CA	Conservation Area
LB	Listed Building
LPA	Local Planning Authority
NP	National Park
RPG	Registered Park and Garden
SM	Scheduled Monument
UA	Unitary Authority
WHS	World Heritage Site

SITE NAME:	Settlement on Smallacombe Rocks, Ilsington, Teignbridge		
DESIGNATION:	Scheduled Monument	LIST ENTRY NUMBER:	1002531
CONDITION:	Generally satisfactory but with significant localised problems	TREND:	Declining
PRINCIPAL VULNERABILITY:	Plant growth	NEW ENTRY?:	No
OWNER TYPE:	Mixed, multiple owners	CONTACT:	Andy Crabb 01626 832093
SITE NAME:	Settlement west of Holwell Tor, Ilsington, Teignbridge		
DESIGNATION:	Scheduled Monument	LIST ENTRY NUMBER:	1002529
CONDITION:	Generally unsatisfactory with major localised problems	TREND:	Declining
PRINCIPAL VULNERABILITY:	Plant growth	NEW ENTRY?:	No
OWNER TYPE:	Local authority	CONTACT:	Andy Crabb 01626 832093
SITE NAME:	Enclosure south west of Hingston Rocks, Moretonhampstead, Teignbridge		
DESIGNATION:	Scheduled Monument	LIST ENTRY NUMBER:	1002496
CONDITION:	Generally unsatisfactory with major localised problems	TREND:	Declining
PRINCIPAL VULNERABILITY:	Scrub/tree growth	NEW ENTRY?:	No
OWNER TYPE:	Private, multiple owners	CONTACT:	Andy Crabb 01626 832093
SITE NAME:	Prehistoric settlement and field system 240 metres east of Challacombe Cross, North Bovey, Teignbridge		
DESIGNATION:	Scheduled Monument	LIST ENTRY NUMBER:	1020097
CONDITION:	Generally satisfactory but with minor localised problems	TREND:	Declining
PRINCIPAL VULNERABILITY:	Plant growth	NEW ENTRY?:	No
OWNER TYPE:	Crown	CONTACT:	Andy Crabb 01626 832093
SITE NAME:	Deserted medieval settlement at Blackaton, 340 metres and 400 metres north east of Lower Blackaton, Widecombe in the Moor, Teignbridge		
DESIGNATION:	Scheduled Monument	LIST ENTRY NUMBER:	1021396
CONDITION:	Generally satisfactory but with significant localised problems	TREND:	Improving
PRINCIPAL VULNERABILITY:	Plant growth	NEW ENTRY?:	No
OWNER TYPE:	Private, multiple owners	CONTACT:	Andy Crabb 01626 832093
SITE NAME:	Enclosure and fields north of Yar Tor, Widecombe in the Moor, Teignbridge		
DESIGNATION:	Scheduled Monument	LIST ENTRY NUMBER:	1003292
CONDITION:	Generally satisfactory but with significant localised problems	TREND:	Declining
PRINCIPAL VULNERABILITY:	Plant growth	NEW ENTRY?:	No
OWNER TYPE:	Private	CONTACT:	Andy Crabb 01626 832093
SITE NAME:	Foale's Arrishes, huts and fields, Blackslade Down, Widecombe in the Moor, Teignbridge		
DESIGNATION:	Scheduled Monument	LIST ENTRY NUMBER:	1003283
CONDITION:	Generally satisfactory but with significant localised problems	TREND:	Stable
PRINCIPAL VULNERABILITY:	Plant growth	NEW ENTRY?:	No
OWNER TYPE:	Private	CONTACT:	Andy Crabb 01626 832093

PRIORITY CATEGORIES

- A** Immediate risk of further rapid deterioration or loss of fabric; no solution agreed.
B Immediate risk of further rapid deterioration or loss of fabric; solution agreed but not yet implemented.
C Slow decay; no solution agreed.

- D** Slow decay; solution agreed but not yet implemented.
E Under repair or in fair to good repair, but no user identified; or under threat of vacancy with no obvious new user (applicable only to buildings capable of beneficial use).

- F** Repair scheme in progress and (where applicable) end use or user identified; or functionally redundant buildings with new use agreed but not yet implemented.

NOTE
 Last year's priority category is shown in brackets (otherwise, New Entry is noted).

ABBREVIATIONS

CA	Conservation Area
LB	Listed Building
LPA	Local Planning Authority
NP	National Park
RPG	Registered Park and Garden
SM	Scheduled Monument
UA	Unitary Authority
WHS	World Heritage Site

SITE NAME:	Hut circles on Bonehill Down, Widecombe in the Moor, Teignbridge		
DESIGNATION:	Scheduled Monument	LIST ENTRY NUMBER:	1002619
CONDITION:	Generally satisfactory but with significant localised problems	TREND:	Stable
PRINCIPAL VULNERABILITY:	Plant growth	NEW ENTRY?:	No
OWNER TYPE:	Private	CONTACT:	Andy Crabb 01626 832093
SITE NAME:	Hut circles on Hedge Down, Widecombe in the Moor, Teignbridge		
DESIGNATION:	Scheduled Monument	LIST ENTRY NUMBER:	1002620
CONDITION:	Generally unsatisfactory with major localised problems	TREND:	Declining
PRINCIPAL VULNERABILITY:	Plant growth	NEW ENTRY?:	No
OWNER TYPE:	Private	CONTACT:	Andy Crabb 01626 832093
SITE NAME:	Two cairns on Cator Common, Widecombe in the Moor, Teignbridge		
DESIGNATION:	Scheduled Monument	LIST ENTRY NUMBER:	1003297
CONDITION:	Generally satisfactory but with significant localised problems	TREND:	Declining
PRINCIPAL VULNERABILITY:	Plant growth	NEW ENTRY?:	No
OWNER TYPE:	Private, multiple owners	CONTACT:	Andy Crabb 01626 832093
SITE NAME:	Lizwell Bridge, Widecombe in the Moor / Buckland in the Moor, Teignbridge		
DESIGNATION:	Scheduled Monument	LIST ENTRY NUMBER:	1003294
CONDITION:	Generally unsatisfactory with major localised problems	TREND:	Declining
PRINCIPAL VULNERABILITY:	Natural erosion - extensive	NEW ENTRY?:	No
OWNER TYPE:	Commercial company	CONTACT:	Andy Crabb 01626 832093
SITE NAME:	A double stone hut circle and enclosure 280 metres south of Deadlake Foot, Dartmoor Forest, West Devon		
DESIGNATION:	Scheduled Monument	LIST ENTRY NUMBER:	1011569
CONDITION:	Generally satisfactory but with significant localised problems	TREND:	Declining
PRINCIPAL VULNERABILITY:	Plant growth	NEW ENTRY?:	No
OWNER TYPE:	Crown	CONTACT:	Andy Crabb 01626 832093
SITE NAME:	Camp 325 yards (300 metres) south east of Archerton, Dartmoor Forest, West Devon		
DESIGNATION:	Scheduled Monument	LIST ENTRY NUMBER:	1002636
CONDITION:	Generally unsatisfactory with major localised problems	TREND:	Declining
PRINCIPAL VULNERABILITY:	Forestry	NEW ENTRY?:	No
OWNER TYPE:	Crown	CONTACT:	Andy Crabb 01626 832093
SITE NAME:	Coaxial fields, prehistoric settlement, two cairns and a stone alignment in Little Stannon Newtake, 900 metres south east of Stannon Tor, Dartmoor Forest, West Devon		
DESIGNATION:	Scheduled Monument	LIST ENTRY NUMBER:	1021339
CONDITION:	Generally satisfactory but with significant localised problems	TREND:	Declining
PRINCIPAL VULNERABILITY:	Plant growth	NEW ENTRY?:	No
OWNER TYPE:	Crown	CONTACT:	Andy Crabb 01626 832093

PRIORITY CATEGORIES

- A** Immediate risk of further rapid deterioration or loss of fabric; no solution agreed.
B Immediate risk of further rapid deterioration or loss of fabric; solution agreed but not yet implemented.
C Slow decay; no solution agreed.

- D** Slow decay; solution agreed but not yet implemented.
E Under repair or in fair to good repair, but no user identified; or under threat of vacancy with no obvious new user (applicable only to buildings capable of beneficial use).

- F** Repair scheme in progress and (where applicable) end use or user identified; or functionally redundant buildings with new use agreed but not yet implemented.

NOTE
 Last year's priority category is shown in brackets (otherwise, New Entry is noted).

ABBREVIATIONS

CA	Conservation Area
LB	Listed Building
LPA	Local Planning Authority
NP	National Park
RPG	Registered Park and Garden
SM	Scheduled Monument
UA	Unitary Authority
WHS	World Heritage Site

SITE NAME:	Hut circle and field system north west of Saddle Bridge, Dartmoor Forest, West Devon		
DESIGNATION:	Scheduled Monument	LIST ENTRY NUMBER:	1002601
CONDITION:	Generally unsatisfactory with major localised problems	TREND:	Stable
PRINCIPAL VULNERABILITY:	Plant growth	NEW ENTRY?:	No
OWNER TYPE:	Crown	CONTACT:	Andy Crabb 01626 832093
SITE NAME:	Medieval settlement 470 metres east of Hartyland, Dartmoor Forest, West Devon		
DESIGNATION:	Scheduled Monument	LIST ENTRY NUMBER:	1021338
CONDITION:	Generally satisfactory but with significant localised problems	TREND:	Stable
PRINCIPAL VULNERABILITY:	Plant growth	NEW ENTRY?:	No
OWNER TYPE:	Crown	CONTACT:	Andy Crabb 01626 832093
SITE NAME:	Prehistoric enclosed settlement 740 metres north west of Hartland Tor, Dartmoor Forest, West Devon		
DESIGNATION:	Scheduled Monument	LIST ENTRY NUMBER:	1021335
CONDITION:	Generally unsatisfactory with major localised problems	TREND:	Declining
PRINCIPAL VULNERABILITY:	Plant growth	NEW ENTRY?:	No
OWNER TYPE:	Crown	CONTACT:	Andy Crabb 01626 832093
SITE NAME:	Two irregular aggregate field systems with associated settlements, part of a coaxial field system, boundary stones and historic fields on Riddon Ridge, Dartmoor Forest, West Devon		
DESIGNATION:	Scheduled Monument	LIST ENTRY NUMBER:	1018930
CONDITION:	Generally satisfactory but with significant localised problems	TREND:	Declining
PRINCIPAL VULNERABILITY:	Plant growth	NEW ENTRY?:	No
OWNER TYPE:	Crown	CONTACT:	Andy Crabb 01626 832093
SITE NAME:	Prestonbury Castle (hillfort), Drewsteignton, West Devon		
DESIGNATION:	Scheduled Monument	LIST ENTRY NUMBER:	1003861
CONDITION:	Generally satisfactory but with significant localised problems	TREND:	Declining
PRINCIPAL VULNERABILITY:	Animal burrowing - moderate	NEW ENTRY?:	No
OWNER TYPE:	Private	CONTACT:	Andy Crabb 01626 832093
SITE NAME:	Chambered cairn 430 metres south of Buttern, Gidleigh, West Devon		
DESIGNATION:	Scheduled Monument	LIST ENTRY NUMBER:	1021217
CONDITION:	Generally unsatisfactory with major localised problems	TREND:	Declining
PRINCIPAL VULNERABILITY:	Plant growth	NEW ENTRY?:	No
OWNER TYPE:	Private	CONTACT:	Andy Crabb 01626 832093
SITE NAME:	Chambered cairn 830 metres south of Buttern, Gidleigh, West Devon		
DESIGNATION:	Scheduled Monument	LIST ENTRY NUMBER:	1021216
CONDITION:	Generally satisfactory but with significant localised problems	TREND:	Declining
PRINCIPAL VULNERABILITY:	Plant growth	NEW ENTRY?:	No
OWNER TYPE:	Private	CONTACT:	Andy Crabb 01626 832093

PRIORITY CATEGORIES

- A** Immediate risk of further rapid deterioration or loss of fabric; no solution agreed.
B Immediate risk of further rapid deterioration or loss of fabric; solution agreed but not yet implemented.
C Slow decay; no solution agreed.

- D** Slow decay; solution agreed but not yet implemented.
E Under repair or in fair to good repair, but no user identified; or under threat of vacancy with no obvious new user (applicable only to buildings capable of beneficial use).

- F** Repair scheme in progress and (where applicable) end use or user identified; or functionally redundant buildings with new use agreed but not yet implemented.

NOTE
 Last year's priority category is shown in brackets (otherwise, New Entry is noted).

ABBREVIATIONS

CA	Conservation Area
LB	Listed Building
LPA	Local Planning Authority
NP	National Park
RPG	Registered Park and Garden
SM	Scheduled Monument
UA	Unitary Authority
WHS	World Heritage Site

SITE NAME:	Part of a coaxial field system, prehistoric settlements and cairns on Buttern Hill, Gidleigh, West Devon		
DESIGNATION:	Scheduled Monument	LIST ENTRY NUMBER:	1021215
CONDITION:	Generally satisfactory but with significant localised problems	TREND:	Declining
PRINCIPAL VULNERABILITY:	Plant growth	NEW ENTRY?:	No
OWNER TYPE:	Private, multiple owners	CONTACT:	Andy Crabb 01626 832093
SITE NAME:	Stone hut circle 380 metres north west of North Creaber, Gidleigh, West Devon		
DESIGNATION:	Scheduled Monument	LIST ENTRY NUMBER:	1021220
CONDITION:	Generally satisfactory but with significant localised problems	TREND:	Declining
PRINCIPAL VULNERABILITY:	Plant growth	NEW ENTRY?:	No
OWNER TYPE:	Private	CONTACT:	Andy Crabb 01626 832093
SITE NAME:	Stone hut circle and field system 580 metres north west of North Creaber, forming part of a coaxial field system on Buttern Hill, Gidleigh, West Devon		
DESIGNATION:	Scheduled Monument	LIST ENTRY NUMBER:	1021219
CONDITION:	Generally satisfactory but with significant localised problems	TREND:	Declining
PRINCIPAL VULNERABILITY:	Plant growth	NEW ENTRY?:	No
OWNER TYPE:	Private	CONTACT:	Andy Crabb 01626 832093
SITE NAME:	Two stone hut circles and field system, 590 metres south of Buttern, forming part of a coaxial field system on Buttern Hill, Gidleigh, West Devon		
DESIGNATION:	Scheduled Monument	LIST ENTRY NUMBER:	1021218
CONDITION:	Generally unsatisfactory with major localised problems	TREND:	Declining
PRINCIPAL VULNERABILITY:	Plant growth	NEW ENTRY?:	No
OWNER TYPE:	Private	CONTACT:	Andy Crabb 01626 832093
SITE NAME:	Enclosure, two stone hut circles and an alignment of upright stones 780 metres north west of Little Links Tor, Lands common to the Parishes of Bridestowe and Sourton, West Devon		
DESIGNATION:	Scheduled Monument	LIST ENTRY NUMBER:	1007648
CONDITION:	Generally satisfactory but with significant localised problems	TREND:	Declining
PRINCIPAL VULNERABILITY:	Plant growth	NEW ENTRY?:	No
OWNER TYPE:	Crown	CONTACT:	Andy Crabb 01626 832093
SITE NAME:	Hut circles and a length of enclosure wall, forming part of a stone hut circle settlement 600 metres east of Nodden Gate, Lands common to the Parishes of Bridestowe and Sourton / Lydford, West Devon		
DESIGNATION:	Scheduled Monument	LIST ENTRY NUMBER:	1008638
CONDITION:	Generally satisfactory but with significant localised problems	TREND:	Declining
PRINCIPAL VULNERABILITY:	Plant growth	NEW ENTRY?:	No
OWNER TYPE:	Crown	CONTACT:	Andy Crabb 01626 832093
SITE NAME:	Stone hut circle 530 metres ESE of Nodden Gate forming an outlying part of a stone hut circle settlement, Lydford, West Devon		
DESIGNATION:	Scheduled Monument	LIST ENTRY NUMBER:	1008639
CONDITION:	Generally satisfactory but with significant localised problems	TREND:	Declining
PRINCIPAL VULNERABILITY:	Plant growth	NEW ENTRY?:	No
OWNER TYPE:	Crown	CONTACT:	Andy Crabb 01626 832093

PRIORITY CATEGORIES

- A** Immediate risk of further rapid deterioration or loss of fabric; no solution agreed.
B Immediate risk of further rapid deterioration or loss of fabric; solution agreed but not yet implemented.
C Slow decay; no solution agreed.

- D** Slow decay; solution agreed but not yet implemented.
E Under repair or in fair to good repair, but no user identified; or under threat of vacancy with no obvious new user (applicable only to buildings capable of beneficial use).

- F** Repair scheme in progress and (where applicable) end use or user identified; or functionally redundant buildings with new use agreed but not yet implemented.

NOTE
 Last year's priority category is shown in brackets (otherwise, New Entry is noted).

ABBREVIATIONS

CA	Conservation Area
LB	Listed Building
LPA	Local Planning Authority
NP	National Park
RPG	Registered Park and Garden
SM	Scheduled Monument
UA	Unitary Authority
WHS	World Heritage Site

SITE NAME:	Stone hut circle 610 metres ESE of Nodden Gate forming an outlying part of a stone hut circle settlement, Lydford, West Devon		
DESIGNATION:	Scheduled Monument	LIST ENTRY NUMBER:	1008656
CONDITION:	Generally satisfactory but with significant localised problems	TREND:	Declining
PRINCIPAL VULNERABILITY:	Plant growth	NEW ENTRY?:	No
OWNER TYPE:	Crown	CONTACT:	Andy Crabb 01626 832093
SITE NAME:	Four round barrows on Wigford Down, Meavy, West Devon		
DESIGNATION:	Scheduled Monument	LIST ENTRY NUMBER:	1002522
CONDITION:	Generally satisfactory but with significant localised problems	TREND:	Declining
PRINCIPAL VULNERABILITY:	Plant growth	NEW ENTRY?:	No
OWNER TYPE:	Mixed, multiple owners	CONTACT:	Andy Crabb 01626 832093
SITE NAME:	Hut circles south east of Brisworthy, Meavy, West Devon		
DESIGNATION:	Scheduled Monument	LIST ENTRY NUMBER:	1004585
CONDITION:	Generally unsatisfactory with major localised problems	TREND:	Declining
PRINCIPAL VULNERABILITY:	Plant growth	NEW ENTRY?:	No
OWNER TYPE:	Commercial company	CONTACT:	Andy Crabb 01626 832093
SITE NAME:	Prehistoric enclosures on Dewerstone Hill, 500 metres south east of Dewerstone Cottage, Meavy, West Devon		
DESIGNATION:	Scheduled Monument	LIST ENTRY NUMBER:	1020241
CONDITION:	Generally unsatisfactory with major localised problems	TREND:	Declining
PRINCIPAL VULNERABILITY:	Plant growth	NEW ENTRY?:	No
OWNER TYPE:	Charity (heritage)	CONTACT:	Andy Crabb 01626 832093
SITE NAME:	Greenwell Girt socket stone 600 metres SSW of Lovaton hamlet, Meavy, West Devon		
DESIGNATION:	Scheduled Monument	LIST ENTRY NUMBER:	1008929
CONDITION:	Unknown	TREND:	Unknown
PRINCIPAL VULNERABILITY:	Other	NEW ENTRY?:	No
OWNER TYPE:	Private	CONTACT:	Andy Crabb 01626 832093
SITE NAME:	Settlement on Wigford Down south of Durance, Meavy, West Devon		
DESIGNATION:	Scheduled Monument	LIST ENTRY NUMBER:	1002523
CONDITION:	Generally satisfactory but with significant localised problems	TREND:	Declining
PRINCIPAL VULNERABILITY:	Plant growth	NEW ENTRY?:	No
OWNER TYPE:	Private	CONTACT:	Andy Crabb 01626 832093
SITE NAME:	Settlement on Wigford Down, Meavy, West Devon		
DESIGNATION:	Scheduled Monument	LIST ENTRY NUMBER:	1002550
CONDITION:	Generally satisfactory but with significant localised problems	TREND:	Declining
PRINCIPAL VULNERABILITY:	Plant growth	NEW ENTRY?:	No
OWNER TYPE:	Private	CONTACT:	Andy Crabb 01626 832093

PRIORITY CATEGORIES

- A** Immediate risk of further rapid deterioration or loss of fabric; no solution agreed.
- B** Immediate risk of further rapid deterioration or loss of fabric; solution agreed but not yet implemented.
- C** Slow decay; no solution agreed.
- D** Slow decay; solution agreed but not yet implemented.
- E** Under repair or in fair to good repair, but no user identified; or under threat of vacancy with no obvious new user (applicable only to buildings capable of beneficial use).
- F** Repair scheme in progress and (where applicable) end use or user identified; or functionally redundant buildings with new use agreed but not yet implemented.

NOTE
Last year's priority category is shown in brackets (otherwise, New Entry is noted).

ABBREVIATIONS

CA	Conservation Area
LB	Listed Building
LPA	Local Planning Authority
NP	National Park
RPG	Registered Park and Garden
SM	Scheduled Monument
UA	Unitary Authority
WHS	World Heritage Site

SITE NAME:	Three hut circles north west of Cadworthy, Meavy, West Devon		
DESIGNATION:	Scheduled Monument	LIST ENTRY NUMBER:	1003057
CONDITION:	Generally unsatisfactory with major localised problems	TREND:	Declining
PRINCIPAL VULNERABILITY:	Plant growth	NEW ENTRY?:	No
OWNER TYPE:	Private	CONTACT:	Andy Crabb 01626 832093
SITE NAME:	Two hut circles south of Catstor Down, Meavy, West Devon		
DESIGNATION:	Scheduled Monument	LIST ENTRY NUMBER:	1002548
CONDITION:	Generally satisfactory but with significant localised problems	TREND:	Declining
PRINCIPAL VULNERABILITY:	Plant growth	NEW ENTRY?:	No
OWNER TYPE:	Private	CONTACT:	Andy Crabb 01626 832093
SITE NAME:	Cairnfield and two stone hut circles 490 metres and 550 metres south west of Cox Tor, Peter Tavy, West Devon		
DESIGNATION:	Scheduled Monument	LIST ENTRY NUMBER:	1020004
CONDITION:	Generally satisfactory but with significant localised problems	TREND:	Declining
PRINCIPAL VULNERABILITY:	Plant growth	NEW ENTRY?:	No
OWNER TYPE:	Crown	CONTACT:	Andy Crabb 01626 832093
SITE NAME:	Coaxial field system and prehistoric settlement 410 metres west of Cox Tor, Peter Tavy, West Devon		
DESIGNATION:	Scheduled Monument	LIST ENTRY NUMBER:	1020090
CONDITION:	Generally satisfactory but with significant localised problems	TREND:	Declining
PRINCIPAL VULNERABILITY:	Plant growth	NEW ENTRY?:	No
OWNER TYPE:	Crown	CONTACT:	Andy Crabb 01626 832093
SITE NAME:	Prehistoric settlement 610 metres south west of Cox Tor, Peter Tavy, West Devon		
DESIGNATION:	Scheduled Monument	LIST ENTRY NUMBER:	1020002
CONDITION:	Generally satisfactory but with significant localised problems	TREND:	Declining
PRINCIPAL VULNERABILITY:	Plant growth	NEW ENTRY?:	No
OWNER TYPE:	Crown	CONTACT:	Andy Crabb 01626 832093
SITE NAME:	Stone hut circle and a short length of boundary wall forming part of an unenclosed stone hut circle settlement on the north east slope of Cox Tor, Peter Tavy, West Devon		
DESIGNATION:	Scheduled Monument	LIST ENTRY NUMBER:	1011432
CONDITION:	Generally satisfactory but with significant localised problems	TREND:	Declining
PRINCIPAL VULNERABILITY:	Plant growth	NEW ENTRY?:	No
OWNER TYPE:	Crown	CONTACT:	Andy Crabb 01626 832093
SITE NAME:	Cairnfield 460 metres south east of Cox Tor, Peter Tavy / Whitchurch, West Devon		
DESIGNATION:	Scheduled Monument	LIST ENTRY NUMBER:	1020005
CONDITION:	Generally satisfactory but with significant localised problems	TREND:	Declining
PRINCIPAL VULNERABILITY:	Plant growth	NEW ENTRY?:	No
OWNER TYPE:	Crown	CONTACT:	Andy Crabb 01626 832093

PRIORITY CATEGORIES

- A** Immediate risk of further rapid deterioration or loss of fabric; no solution agreed.
B Immediate risk of further rapid deterioration or loss of fabric; solution agreed but not yet implemented.
C Slow decay; no solution agreed.

- D** Slow decay; solution agreed but not yet implemented.
E Under repair or in fair to good repair, but no user identified; or under threat of vacancy with no obvious new user (applicable only to buildings capable of beneficial use).

- F** Repair scheme in progress and (where applicable) end use or user identified; or functionally redundant buildings with new use agreed but not yet implemented.

NOTE
 Last year's priority category is shown in brackets (otherwise, New Entry is noted).

ABBREVIATIONS

CA	Conservation Area
LB	Listed Building
LPA	Local Planning Authority
NP	National Park
RPG	Registered Park and Garden
SM	Scheduled Monument
UA	Unitary Authority
WHS	World Heritage Site

SITE NAME:	Agglomerated enclosure with hut circles and later farmstead at Whittenknowles Rocks, Sheepstor, West Devon		
DESIGNATION:	Scheduled Monument	LIST ENTRY NUMBER:	1010650
CONDITION:	Generally unsatisfactory with major localised problems	TREND:	Declining
PRINCIPAL VULNERABILITY:	Plant growth	NEW ENTRY?:	No
OWNER TYPE:	Private	CONTACT:	Andy Crabb 01626 832093
SITE NAME:	Cairn east of Scout Hut, Sheepstor, West Devon		
DESIGNATION:	Scheduled Monument	LIST ENTRY NUMBER:	1011993
CONDITION:	Generally satisfactory but with significant localised problems	TREND:	Stable
PRINCIPAL VULNERABILITY:	Plant growth	NEW ENTRY?:	No
OWNER TYPE:	Private	CONTACT:	Andy Crabb 01626 832093
SITE NAME:	Cairn south west of Lower Hartor Tor, Sheepstor, West Devon		
DESIGNATION:	Scheduled Monument	LIST ENTRY NUMBER:	1012293
CONDITION:	Generally satisfactory but with significant localised problems	TREND:	Stable
PRINCIPAL VULNERABILITY:	Plant growth	NEW ENTRY?:	No
OWNER TYPE:	Private	CONTACT:	Andy Crabb 01626 832093
SITE NAME:	Cairn with a cist north of Drizzlecombe stone alignments, Sheepstor, West Devon		
DESIGNATION:	Scheduled Monument	LIST ENTRY NUMBER:	1010654
CONDITION:	Generally satisfactory but with significant localised problems	TREND:	Declining
PRINCIPAL VULNERABILITY:	Plant growth	NEW ENTRY?:	No
OWNER TYPE:	Private	CONTACT:	Andy Crabb 01626 832093
SITE NAME:	Cairn with cist north of Gutter Tor, Sheepstor, West Devon		
DESIGNATION:	Scheduled Monument	LIST ENTRY NUMBER:	1012473
CONDITION:	Generally unsatisfactory with major localised problems	TREND:	Declining
PRINCIPAL VULNERABILITY:	Plant growth	NEW ENTRY?:	No
OWNER TYPE:	Private	CONTACT:	Andy Crabb 01626 832093
SITE NAME:	Enclosure north west of Gutter Tor, Sheepstor, West Devon		
DESIGNATION:	Scheduled Monument	LIST ENTRY NUMBER:	1012032
CONDITION:	Generally satisfactory but with significant localised problems	TREND:	Declining
PRINCIPAL VULNERABILITY:	Plant growth	NEW ENTRY?:	No
OWNER TYPE:	Private	CONTACT:	Andy Crabb 01626 832093
SITE NAME:	Enclosed stone hut settlement south west of Gutter Tor, Sheepstor, West Devon		
DESIGNATION:	Scheduled Monument	LIST ENTRY NUMBER:	1012251
CONDITION:	Generally satisfactory but with significant localised problems	TREND:	Declining
PRINCIPAL VULNERABILITY:	Plant growth	NEW ENTRY?:	No
OWNER TYPE:	Private	CONTACT:	Andy Crabb 01626 832093

PRIORITY CATEGORIES

- A** Immediate risk of further rapid deterioration or loss of fabric; no solution agreed.
B Immediate risk of further rapid deterioration or loss of fabric; solution agreed but not yet implemented.
C Slow decay; no solution agreed.

- D** Slow decay; solution agreed but not yet implemented.
E Under repair or in fair to good repair, but no user identified; or under threat of vacancy with no obvious new user (applicable only to buildings capable of beneficial use).

- F** Repair scheme in progress and (where applicable) end use or user identified; or functionally redundant buildings with new use agreed but not yet implemented.

NOTE
 Last year's priority category is shown in brackets (otherwise, New Entry is noted).

ABBREVIATIONS

CA	Conservation Area
LB	Listed Building
LPA	Local Planning Authority
NP	National Park
RPG	Registered Park and Garden
SM	Scheduled Monument
UA	Unitary Authority
WHS	World Heritage Site

SITE NAME:	Enclosure with hut circles on Eastern Tor, Sheepstor, West Devon		
DESIGNATION:	Scheduled Monument	LIST ENTRY NUMBER:	1010652
CONDITION:	Generally unsatisfactory with major localised problems	TREND:	Declining
PRINCIPAL VULNERABILITY:	Plant growth	NEW ENTRY?:	No
OWNER TYPE:	Private	CONTACT:	Andy Crabb 01626 832093
SITE NAME:	Enclosure with hut circles south east of Eastern Tor, Sheepstor, West Devon		
DESIGNATION:	Scheduled Monument	LIST ENTRY NUMBER:	1010651
CONDITION:	Generally unsatisfactory with major localised problems	TREND:	Declining
PRINCIPAL VULNERABILITY:	Plant growth	NEW ENTRY?:	No
OWNER TYPE:	Private	CONTACT:	Andy Crabb 01626 832093
SITE NAME:	Part of Eylesbarrow reave, Sheepstor, West Devon		
DESIGNATION:	Scheduled Monument	LIST ENTRY NUMBER:	1011958
CONDITION:	Generally satisfactory but with significant localised problems	TREND:	Declining
PRINCIPAL VULNERABILITY:	Plant growth	NEW ENTRY?:	No
OWNER TYPE:	Private	CONTACT:	Andy Crabb 01626 832093
SITE NAME:	Part of Eylesbarrow watershed reave, Sheepstor, West Devon		
DESIGNATION:	Scheduled Monument	LIST ENTRY NUMBER:	1010669
CONDITION:	Generally satisfactory but with significant localised problems	TREND:	Declining
PRINCIPAL VULNERABILITY:	Plant growth	NEW ENTRY?:	No
OWNER TYPE:	Private	CONTACT:	Andy Crabb 01626 832093
SITE NAME:	Prehistoric enclosed settlement 950 metres north east of Ditsworthy Warren House, Sheepstor, West Devon		
DESIGNATION:	Scheduled Monument	LIST ENTRY NUMBER:	1021058
CONDITION:	Generally satisfactory but with significant localised problems	TREND:	Declining
PRINCIPAL VULNERABILITY:	Plant growth	NEW ENTRY?:	No
OWNER TYPE:	Private	CONTACT:	Andy Crabb 01626 832093
SITE NAME:	Prehistoric settlement, three round cairns and a post-medieval rabbit warren at Legis Tor, Sheepstor, West Devon		
DESIGNATION:	Scheduled Monument	LIST ENTRY NUMBER:	1019876
CONDITION:	Generally unsatisfactory with major localised problems	TREND:	Declining
PRINCIPAL VULNERABILITY:	Plant growth	NEW ENTRY?:	No
OWNER TYPE:	Private	CONTACT:	Andy Crabb 01626 832093
SITE NAME:	Round cairn east of Whittenknowles Rocks, 960 metres ENE of Gutter Tor, Sheepstor, West Devon		
DESIGNATION:	Scheduled Monument	LIST ENTRY NUMBER:	1021052
CONDITION:	Generally satisfactory but with significant localised problems	TREND:	Declining
PRINCIPAL VULNERABILITY:	Plant growth	NEW ENTRY?:	No
OWNER TYPE:	Private	CONTACT:	Andy Crabb 01626 832093

PRIORITY CATEGORIES

- A** Immediate risk of further rapid deterioration or loss of fabric; no solution agreed.
B Immediate risk of further rapid deterioration or loss of fabric; solution agreed but not yet implemented.
C Slow decay; no solution agreed.

- D** Slow decay; solution agreed but not yet implemented.
E Under repair or in fair to good repair, but no user identified; or under threat of vacancy with no obvious new user (applicable only to buildings capable of beneficial use).

- F** Repair scheme in progress and (where applicable) end use or user identified; or functionally redundant buildings with new use agreed but not yet implemented.

NOTE
 Last year's priority category is shown in brackets (otherwise, New Entry is noted).

ABBREVIATIONS

CA	Conservation Area
LB	Listed Building
LPA	Local Planning Authority
NP	National Park
RPG	Registered Park and Garden
SM	Scheduled Monument
UA	Unitary Authority
WHS	World Heritage Site

SITE NAME:	Three stone alignments, 15 cairns, a cist, a partially enclosed stone hut circle settlement and a small clapper bridge at Drizzle Combe, Sheepstor, West Devon		
DESIGNATION:	Scheduled Monument	LIST ENTRY NUMBER:	1014145
CONDITION:	Generally satisfactory but with significant localised problems	TREND:	Declining
PRINCIPAL VULNERABILITY:	Plant growth	NEW ENTRY?:	No
OWNER TYPE:	Private	CONTACT:	Andy Crabb 01626 832093
SITE NAME:	Two enclosures and a length of the Eylesbarrow watershed reave 800 metres WSW of Eylesbarrow, Sheepstor, West Devon		
DESIGNATION:	Scheduled Monument	LIST ENTRY NUMBER:	1013474
CONDITION:	Generally satisfactory but with significant localised problems	TREND:	Declining
PRINCIPAL VULNERABILITY:	Plant growth	NEW ENTRY?:	No
OWNER TYPE:	Utility	CONTACT:	Andy Crabb 01626 832093
SITE NAME:	Unenclosed stone hut settlement south west of Gutter Tor, Sheepstor, West Devon		
DESIGNATION:	Scheduled Monument	LIST ENTRY NUMBER:	1012239
CONDITION:	Generally satisfactory but with significant localised problems	TREND:	Declining
PRINCIPAL VULNERABILITY:	Plant growth	NEW ENTRY?:	No
OWNER TYPE:	Private	CONTACT:	Andy Crabb 01626 832093
SITE NAME:	Warren at Sheeps Tor, 520 metres north of Chubstone Cottage, Sheepstor, West Devon		
DESIGNATION:	Scheduled Monument	LIST ENTRY NUMBER:	1021391
CONDITION:	Generally satisfactory but with significant localised problems	TREND:	Stable
PRINCIPAL VULNERABILITY:	Plant growth	NEW ENTRY?:	No
OWNER TYPE:	Mixed, multiple owners	CONTACT:	Andy Crabb 01626 832093
SITE NAME:	Agglomerate enclosure and 15 stone hut circles 560 metres west of Cawsand Beacon, South Tawton, West Devon		
DESIGNATION:	Scheduled Monument	LIST ENTRY NUMBER:	1010791
CONDITION:	Generally satisfactory but with significant localised problems	TREND:	Declining
PRINCIPAL VULNERABILITY:	Plant growth	NEW ENTRY?:	No
OWNER TYPE:	Crown	CONTACT:	Andy Crabb 01626 832093
SITE NAME:	Agglomerate enclosure and ten stone hut circles 500 metres west of Cawsand Beacon, South Tawton, West Devon		
DESIGNATION:	Scheduled Monument	LIST ENTRY NUMBER:	1010790
CONDITION:	Generally satisfactory but with significant localised problems	TREND:	Declining
PRINCIPAL VULNERABILITY:	Plant growth	NEW ENTRY?:	No
OWNER TYPE:	Crown	CONTACT:	Andy Crabb 01626 832093
SITE NAME:	An agglomerated enclosed settlement 480 metres west of Stoneyhurst, South Tawton, West Devon		
DESIGNATION:	Scheduled Monument	LIST ENTRY NUMBER:	1017285
CONDITION:	Generally satisfactory but with significant localised problems	TREND:	Declining
PRINCIPAL VULNERABILITY:	Plant growth	NEW ENTRY?:	No
OWNER TYPE:	Crown	CONTACT:	Andy Crabb 01626 832093

PRIORITY CATEGORIES

- A** Immediate risk of further rapid deterioration or loss of fabric; no solution agreed.
B Immediate risk of further rapid deterioration or loss of fabric; solution agreed but not yet implemented.
C Slow decay; no solution agreed.

- D** Slow decay; solution agreed but not yet implemented.
E Under repair or in fair to good repair, but no user identified; or under threat of vacancy with no obvious new user (applicable only to buildings capable of beneficial use).

- F** Repair scheme in progress and (where applicable) end use or user identified; or functionally redundant buildings with new use agreed but not yet implemented.

NOTE
 Last year's priority category is shown in brackets (otherwise, New Entry is noted).

ABBREVIATIONS

CA	Conservation Area
LB	Listed Building
LPA	Local Planning Authority
NP	National Park
RPG	Registered Park and Garden
SM	Scheduled Monument
UA	Unitary Authority
WHS	World Heritage Site

SITE NAME:	Cairn cemetery and earthwork bank 340 metres south west of Blackaton Brook Ford, South Tawton, West Devon		
DESIGNATION:	Scheduled Monument	LIST ENTRY NUMBER:	1018906
CONDITION:	Generally satisfactory but with significant localised problems	TREND:	Declining
PRINCIPAL VULNERABILITY:	Plant growth	NEW ENTRY?:	No
OWNER TYPE:	Crown	CONTACT:	Andy Crabb 01626 832093
SITE NAME:	Cairnfield 760 metres west of Stoneyhurst, South Tawton, West Devon		
DESIGNATION:	Scheduled Monument	LIST ENTRY NUMBER:	1017287
CONDITION:	Generally satisfactory but with significant localised problems	TREND:	Declining
PRINCIPAL VULNERABILITY:	Plant growth	NEW ENTRY?:	No
OWNER TYPE:	Crown	CONTACT:	Andy Crabb 01626 832093
SITE NAME:	A prehistoric settlement complex, length of reave, tin streamwork and stamping mill on the western slopes of Cosdon Hill, South Tawton / Dartmoor Forest, West Devon		
DESIGNATION:	Scheduled Monument	LIST ENTRY NUMBER:	1015760
CONDITION:	Generally satisfactory but with significant localised problems	TREND:	Declining
PRINCIPAL VULNERABILITY:	Plant growth	NEW ENTRY?:	No
OWNER TYPE:	Crown	CONTACT:	Andy Crabb 01626 832093
SITE NAME:	Coaxial field system, associated and later remains at Throwleigh Common and Kennon Hill, Throwleigh / Gidleigh, West Devon		
DESIGNATION:	Scheduled Monument	LIST ENTRY NUMBER:	1018916
CONDITION:	Generally unsatisfactory with major localised problems	TREND:	Declining
PRINCIPAL VULNERABILITY:	Plant growth	NEW ENTRY?:	No
OWNER TYPE:	Mixed, multiple owners	CONTACT:	Andy Crabb 01626 832093
SITE NAME:	A length of the Great Western Reave, a prehistoric settlement, three cairns and two field systems on Walkhampton Common, Walkhampton, West Devon		
DESIGNATION:	Scheduled Monument	LIST ENTRY NUMBER:	1019589
CONDITION:	Generally satisfactory but with significant localised problems	TREND:	Declining
PRINCIPAL VULNERABILITY:	Plant growth	NEW ENTRY?:	No
OWNER TYPE:	Private	CONTACT:	Andy Crabb 01626 832093
SITE NAME:	An enclosed stone hut circle settlement and later tin working earthworks, 540 metres south east of Down Tor, Walkhampton, West Devon		
DESIGNATION:	Scheduled Monument	LIST ENTRY NUMBER:	1009088
CONDITION:	Generally satisfactory but with significant localised problems	TREND:	Declining
PRINCIPAL VULNERABILITY:	Plant growth	NEW ENTRY?:	No
OWNER TYPE:	Utility	CONTACT:	Andy Crabb 01626 832093

PRIORITY CATEGORIES

- A** Immediate risk of further rapid deterioration or loss of fabric; no solution agreed.
B Immediate risk of further rapid deterioration or loss of fabric; solution agreed but not yet implemented.
C Slow decay; no solution agreed.

- D** Slow decay; solution agreed but not yet implemented.
E Under repair or in fair to good repair, but no user identified; or under threat of vacancy with no obvious new user (applicable only to buildings capable of beneficial use).

- F** Repair scheme in progress and (where applicable) end use or user identified; or functionally redundant buildings with new use agreed but not yet implemented.

NOTE
 Last year's priority category is shown in brackets (otherwise, New Entry is noted).

ABBREVIATIONS

CA	Conservation Area
LB	Listed Building
LPA	Local Planning Authority
NP	National Park
RPG	Registered Park and Garden
SM	Scheduled Monument
UA	Unitary Authority
WHS	World Heritage Site

SITE NAME:	An enclosure, six stone hut circles, a length of reave and several prospecting pits 170 metres north east of Leather Tor, Walkhampton, West Devon		
DESIGNATION:	Scheduled Monument	LIST ENTRY NUMBER:	1011247
CONDITION:	Generally satisfactory but with significant localised problems	TREND:	Declining
PRINCIPAL VULNERABILITY:	Plant growth	NEW ENTRY?:	No
OWNER TYPE:	Utility	CONTACT:	Andy Crabb 01626 832093
SITE NAME:	Stone hut circle settlement 250 metres east of Cuckoo Rock, Walkhampton, West Devon		
DESIGNATION:	Scheduled Monument	LIST ENTRY NUMBER:	1021057
CONDITION:	Generally satisfactory but with significant localised problems	TREND:	Declining
PRINCIPAL VULNERABILITY:	Plant growth	NEW ENTRY?:	No
OWNER TYPE:	Utility	CONTACT:	Andy Crabb 01626 832093
SITE NAME:	Stone hut circle settlement, irregular aggregate field system, two long houses and a medieval and post-medieval field system 700 metres SSW of Black Tor, Walkhampton, West Devon		
DESIGNATION:	Scheduled Monument	LIST ENTRY NUMBER:	1011170
CONDITION:	Generally satisfactory but with significant localised problems	TREND:	Declining
PRINCIPAL VULNERABILITY:	Plant growth	NEW ENTRY?:	No
OWNER TYPE:	Utility	CONTACT:	Andy Crabb 01626 832093
SITE NAME:	Tinworks and other archaeological remains in the Meavy valley at Stanlake, Black Tor, Hart Tor and Cramber Tor, Walkhampton, West Devon		
DESIGNATION:	Scheduled Monument	LIST ENTRY NUMBER:	1020129
CONDITION:	Generally satisfactory but with significant localised problems	TREND:	Declining
PRINCIPAL VULNERABILITY:	Plant growth	NEW ENTRY?:	No
OWNER TYPE:	Utility	CONTACT:	Andy Crabb 01626 832093
SITE NAME:	Two stone hut circles 570 metres south west of Down Tor, Walkhampton, West Devon		
DESIGNATION:	Scheduled Monument	LIST ENTRY NUMBER:	1019572
CONDITION:	Generally unsatisfactory with major localised problems	TREND:	Declining
PRINCIPAL VULNERABILITY:	Plant growth	NEW ENTRY?:	No
OWNER TYPE:	Utility	CONTACT:	Andy Crabb 01626 832093
SITE NAME:	Two stone hut circles, a reave, round cairn and shelter south east of Sharpitor, Walkhampton, West Devon		
DESIGNATION:	Scheduled Monument	LIST ENTRY NUMBER:	1011167
CONDITION:	Generally satisfactory but with significant localised problems	TREND:	Declining
PRINCIPAL VULNERABILITY:	Plant growth	NEW ENTRY?:	No
OWNER TYPE:	Utility	CONTACT:	Andy Crabb 01626 832093
SITE NAME:	Unenclosed stone hut circle settlement 370 metres south west of Routrundle, Walkhampton, West Devon		
DESIGNATION:	Scheduled Monument	LIST ENTRY NUMBER:	1019565
CONDITION:	Generally satisfactory but with significant localised problems	TREND:	Declining
PRINCIPAL VULNERABILITY:	Plant growth	NEW ENTRY?:	No
OWNER TYPE:	Private	CONTACT:	Andy Crabb 01626 832093

PRIORITY CATEGORIES

- A** Immediate risk of further rapid deterioration or loss of fabric; no solution agreed.
B Immediate risk of further rapid deterioration or loss of fabric; solution agreed but not yet implemented.
C Slow decay; no solution agreed.

- D** Slow decay; solution agreed but not yet implemented.
E Under repair or in fair to good repair, but no user identified; or under threat of vacancy with no obvious new user (applicable only to buildings capable of beneficial use).

- F** Repair scheme in progress and (where applicable) end use or user identified; or functionally redundant buildings with new use agreed but not yet implemented.

NOTE
 Last year's priority category is shown in brackets (otherwise, New Entry is noted).

ABBREVIATIONS

CA	Conservation Area
LB	Listed Building
LPA	Local Planning Authority
NP	National Park
RPG	Registered Park and Garden
SM	Scheduled Monument
UA	Unitary Authority
WHS	World Heritage Site

SITE NAME:	An enclosure, attached stone hut circle and length of reave 180 metres NNE of Leather Tor, Walkhampton, West Devon		
DESIGNATION:	Scheduled Monument	LIST ENTRY NUMBER:	1011248
CONDITION:	Generally satisfactory but with significant localised problems	TREND:	Declining
PRINCIPAL VULNERABILITY:	Plant growth	NEW ENTRY?:	No
OWNER TYPE:	Utility	CONTACT:	Andy Crabb 01626 832093
SITE NAME:	An enclosure containing one stone hut circle 460 metres west of Cross Gate, Walkhampton, West Devon		
DESIGNATION:	Scheduled Monument	LIST ENTRY NUMBER:	1009091
CONDITION:	Generally unsatisfactory with major localised problems	TREND:	Declining
PRINCIPAL VULNERABILITY:	Plant growth	NEW ENTRY?:	No
OWNER TYPE:	Utility	CONTACT:	Andy Crabb 01626 832093
SITE NAME:	Eleven stone hut circles, a length of boundary wall and a field system forming part of an unenclosed settlement on the north east slope of Sharpitor, Walkhampton, West Devon		
DESIGNATION:	Scheduled Monument	LIST ENTRY NUMBER:	1007435
CONDITION:	Generally unsatisfactory with major localised problems	TREND:	Declining
PRINCIPAL VULNERABILITY:	Plant growth	NEW ENTRY?:	No
OWNER TYPE:	Utility	CONTACT:	Andy Crabb 01626 832093
SITE NAME:	Enclosure and stone hut circle 320 metres north east of Sharpitor forming part of a stone hut circle settlement, Walkhampton, West Devon		
DESIGNATION:	Scheduled Monument	LIST ENTRY NUMBER:	1007434
CONDITION:	Generally unsatisfactory with major localised problems	TREND:	Declining
PRINCIPAL VULNERABILITY:	Plant growth	NEW ENTRY?:	No
OWNER TYPE:	Utility	CONTACT:	Andy Crabb 01626 832093
SITE NAME:	Enclosure and stone hut circle 700 metres west of Sharpitor, Walkhampton, West Devon		
DESIGNATION:	Scheduled Monument	LIST ENTRY NUMBER:	1019590
CONDITION:	Generally satisfactory but with significant localised problems	TREND:	Declining
PRINCIPAL VULNERABILITY:	Plant growth	NEW ENTRY?:	No
OWNER TYPE:	Private	CONTACT:	Andy Crabb 01626 832093
SITE NAME:	Medieval settlement on Peek Hill, 240 metres and 280 metres north east of Lowery Tor, Walkhampton, West Devon		
DESIGNATION:	Scheduled Monument	LIST ENTRY NUMBER:	1020237
CONDITION:	Generally satisfactory but with significant localised problems	TREND:	Declining
PRINCIPAL VULNERABILITY:	Plant growth	NEW ENTRY?:	No
OWNER TYPE:	Utility	CONTACT:	Andy Crabb 01626 832093
SITE NAME:	Prehistoric coaxial field system and cairns, an historic enclosure and part of RAF Sharpitor, situated on and around Peek Hill, Walkhampton, West Devon		
DESIGNATION:	Scheduled Monument	LIST ENTRY NUMBER:	1020238
CONDITION:	Generally satisfactory but with significant localised problems	TREND:	Declining
PRINCIPAL VULNERABILITY:	Plant growth	NEW ENTRY?:	No
OWNER TYPE:	Mixed, multiple owners	CONTACT:	Andy Crabb 01626 832093

PRIORITY CATEGORIES

- A** Immediate risk of further rapid deterioration or loss of fabric; no solution agreed.
B Immediate risk of further rapid deterioration or loss of fabric; solution agreed but not yet implemented.
C Slow decay; no solution agreed.

- D** Slow decay; solution agreed but not yet implemented.
E Under repair or in fair to good repair, but no user identified; or under threat of vacancy with no obvious new user (applicable only to buildings capable of beneficial use).

- F** Repair scheme in progress and (where applicable) end use or user identified; or functionally redundant buildings with new use agreed but not yet implemented.

NOTE
 Last year's priority category is shown in brackets (otherwise, New Entry is noted).

ABBREVIATIONS

CA	Conservation Area
LB	Listed Building
LPA	Local Planning Authority
NP	National Park
RPG	Registered Park and Garden
SM	Scheduled Monument
UA	Unitary Authority
WHS	World Heritage Site

SITE NAME:	Round cairn 190 metres east of Cross Gate, Walkhampton, West Devon		
DESIGNATION:	Scheduled Monument	LIST ENTRY NUMBER:	1008652
CONDITION:	Generally satisfactory but with significant localised problems	TREND:	Declining
PRINCIPAL VULNERABILITY:	Forestry	NEW ENTRY?:	No
OWNER TYPE:	Utility	CONTACT:	Andy Crabb 01626 832093
SITE NAME:	Round cairn 340 metres ESE of Norsworthy Bridge, Walkhampton, West Devon		
DESIGNATION:	Scheduled Monument	LIST ENTRY NUMBER:	1008651
CONDITION:	Generally unsatisfactory with major localised problems	TREND:	Declining
PRINCIPAL VULNERABILITY:	Plant growth	NEW ENTRY?:	No
OWNER TYPE:	Utility	CONTACT:	Andy Crabb 01626 832093
SITE NAME:	Stone alignment, two round cairns and a length of Walkhampton Common reave lying in a valley between Sharpitor and Leeden Tor, Walkhampton, West Devon		
DESIGNATION:	Scheduled Monument	LIST ENTRY NUMBER:	1007433
CONDITION:	Generally satisfactory but with significant localised problems	TREND:	Declining
PRINCIPAL VULNERABILITY:	Plant growth	NEW ENTRY?:	No
OWNER TYPE:	Mixed, multiple owners	CONTACT:	Andy Crabb 01626 832093
SITE NAME:	Stone hut circle 155 metres east of Sharpitor, Walkhampton, West Devon		
DESIGNATION:	Scheduled Monument	LIST ENTRY NUMBER:	1007421
CONDITION:	Generally satisfactory but with significant localised problems	TREND:	Declining
PRINCIPAL VULNERABILITY:	Plant growth	NEW ENTRY?:	No
OWNER TYPE:	Charity (heritage)	CONTACT:	Andy Crabb 01626 832093
SITE NAME:	Stone hut circle 240 metres south of Down Tor, Walkhampton, West Devon		
DESIGNATION:	Scheduled Monument	LIST ENTRY NUMBER:	1008641
CONDITION:	Generally satisfactory but with significant localised problems	TREND:	Declining
PRINCIPAL VULNERABILITY:	Plant growth	NEW ENTRY?:	No
OWNER TYPE:	Utility	CONTACT:	Andy Crabb 01626 832093
SITE NAME:	Stone hut circle 315 metres north east of Sharpitor forming part of a stone hut circle settlement, Walkhampton, West Devon		
DESIGNATION:	Scheduled Monument	LIST ENTRY NUMBER:	1007436
CONDITION:	Generally satisfactory but with significant localised problems	TREND:	Declining
PRINCIPAL VULNERABILITY:	Plant growth	NEW ENTRY?:	No
OWNER TYPE:	Utility	CONTACT:	Andy Crabb 01626 832093
SITE NAME:	Stone hut circle 350 metres north east of Sharpitor forming part of a stone hut circle settlement, Walkhampton, West Devon		
DESIGNATION:	Scheduled Monument	LIST ENTRY NUMBER:	1007437
CONDITION:	Generally unsatisfactory with major localised problems	TREND:	Declining
PRINCIPAL VULNERABILITY:	Plant growth	NEW ENTRY?:	No
OWNER TYPE:	Utility	CONTACT:	Andy Crabb 01626 832093

PRIORITY CATEGORIES

- A** Immediate risk of further rapid deterioration or loss of fabric; no solution agreed.
B Immediate risk of further rapid deterioration or loss of fabric; solution agreed but not yet implemented.
C Slow decay; no solution agreed.

- D** Slow decay; solution agreed but not yet implemented.
E Under repair or in fair to good repair, but no user identified; or under threat of vacancy with no obvious new user (applicable only to buildings capable of beneficial use).

- F** Repair scheme in progress and (where applicable) end use or user identified; or functionally redundant buildings with new use agreed but not yet implemented.

NOTE
 Last year's priority category is shown in brackets (otherwise, New Entry is noted).

ABBREVIATIONS

CA	Conservation Area
LB	Listed Building
LPA	Local Planning Authority
NP	National Park
RPG	Registered Park and Garden
SM	Scheduled Monument
UA	Unitary Authority
WHS	World Heritage Site

SITE NAME:	Stone hut circle 370 metres north east of Sharpitor forming part of a stone hut circle settlement, Walkhampton, West Devon		
DESIGNATION:	Scheduled Monument	LIST ENTRY NUMBER:	1007438
CONDITION:	Generally unsatisfactory with major localised problems	TREND:	Declining
PRINCIPAL VULNERABILITY:	Plant growth	NEW ENTRY?:	No
OWNER TYPE:	Utility	CONTACT:	Andy Crabb 01626 832093
SITE NAME:	Enclosure and stone hut circle 770 metres south of Cox Tor, Whitchurch, West Devon		
DESIGNATION:	Scheduled Monument	LIST ENTRY NUMBER:	1020006
CONDITION:	Generally satisfactory but with significant localised problems	TREND:	Declining
PRINCIPAL VULNERABILITY:	Plant growth	NEW ENTRY?:	No
OWNER TYPE:	Crown	CONTACT:	Andy Crabb 01626 832093
SITE NAME:	Eluvial tin streamworks and prehistoric coaxial field system together with other archaeological remains on Whitchurch Common, Whitchurch / Peter Tavy / Sampford Spiney, West Devon		
DESIGNATION:	Scheduled Monument	LIST ENTRY NUMBER:	1020089
CONDITION:	Generally satisfactory but with significant localised problems	TREND:	Unknown
PRINCIPAL VULNERABILITY:	Plant growth	NEW ENTRY?:	No
OWNER TYPE:	Crown	CONTACT:	Andy Crabb 01626 832093

EAST DEVON



© Historic England

SITE NAME:	Dunkeswell Abbey, Dunkeswell	Remains of gatehouse. There is cracking to elevations and failure of mortar pointing. Remains of west range also showing cracking. Mortar failure and instability. Historic England has been monitoring both the gatehouse and west range.
DESIGNATION:	Scheduled Monument and Listed Building grade II, 3 LBs	
CONDITION:	Very bad	
OCCUPANCY:	N/A	
PRIORITY CATEGORY:	A (A)	
OWNER TYPE:	Charity (heritage)	
LIST ENTRY NUMBER:	1009303 and 1098253	

SITE NAME:	Poltimore House, Poltimore	C16 country house with later additions. Acquired by a trust with funding from Historic England and the Local Planning Authority in 1997. Urgent works carried out in 1998 to make the building wind/weathertight. Emergency roof cover erected 2006. A feasibility study was undertaken in 2007 with grant from Architectural Heritage Fund and Historic England. Historic England is offering technical advice to the Trust to help find a repair solution for the house.
DESIGNATION:	Listed Building grade II*	
CONDITION:	Very bad	
OCCUPANCY:	Vacant/not in use	
PRIORITY CATEGORY:	A (A)	
OWNER TYPE:	Charity (heritage)	
LIST ENTRY NUMBER:	1098310	



© Historic England

SITE NAME:	Stable block at Bishop's Court, Clyst St Mary, Sowton	Large mid-C14 barn with arch-braced base-cruck roof of seven bays, and long early C16 range of stables. The site is unused with a temporary corrugated roof. The owners undertook an Historic England grant-aided feasibility study into potential uses, completed 2011.
DESIGNATION:	Listed Building grade I	
CONDITION:	Very bad	
OCCUPANCY:	Vacant/not in use	
PRIORITY CATEGORY:	C (C)	
OWNER TYPE:	Private	
LIST ENTRY NUMBER:	1333998	

PRIORITY CATEGORIES

- A** Immediate risk of further rapid deterioration or loss of fabric; no solution agreed.
- B** Immediate risk of further rapid deterioration or loss of fabric; solution agreed but not yet implemented.
- C** Slow decay; no solution agreed.
- D** Slow decay; solution agreed but not yet implemented.
- E** Under repair or in fair to good repair, but no user identified; or under threat of vacancy with no obvious new user (applicable only to buildings capable of beneficial use).
- F** Repair scheme in progress and (where applicable) end use or user identified; or functionally redundant buildings with new use agreed but not yet implemented.

NOTE
Last year's priority category is shown in brackets (otherwise, New Entry is noted).

ABBREVIATIONS

CA	Conservation Area
LB	Listed Building
LPA	Local Planning Authority
NP	National Park
RPG	Registered Park and Garden
SM	Scheduled Monument
UA	Unitary Authority
WHS	World Heritage Site



© Historic England

SITE NAME:	Tithe barn at Bishop's Court, Sowton
DESIGNATION:	Listed Building grade I
CONDITION:	Very bad
OCCUPANCY:	Vacant/not in use
PRIORITY CATEGORY:	C (C)
OWNER TYPE:	Private
LIST ENTRY NUMBER:	1164637

Long early C16 range of stables attached to Bishop's Court tithe barn. Site is not in use. Historic England funded a feasibility study, which was completed in 2011.

Contact: Sarah Ball 0117 975 0666



© Historic England

SITE NAME:	Church of St Michael and All Angels, Awliscombe
DESIGNATION:	Listed Place of Worship grade I
CONDITION:	Poor
PRIORITY CATEGORY:	C (C)
OWNER TYPE:	Religious organisation
LIST ENTRY NUMBER:	1098097

Parish church. Largely late C15/early C16, mostly rebuilt in 1846 by Robert Medley Fulford. Mostly local flint with Beerstone dressings; slate roof. A grand church with impressive medieval and C19 features. Tower roof and valley gutter in a poor condition and some other minor areas of concern.

Contact: Meriel O'Dowd 0117 975 0673



© Historic England

SITE NAME:	Church of St Andrew, Church Street, Chardstock
DESIGNATION:	Listed Place of Worship grade II*, CA
CONDITION:	Poor
PRIORITY CATEGORY:	D (New entry)
OWNER TYPE:	Religious organisation
LIST ENTRY NUMBER:	1333540

Large parish church, mainly C19. Rainwater system needs completely overhauling. South-facing gables and valley gutters need work. Green mould in south transept at high level and the building is damp with poor stonework. The building has been a victim of heritage crime.

Contact: Meriel O'Dowd 0117 975 0673



© Historic England

SITE NAME:	Church of Holy Trinity, Dunkeswell
DESIGNATION:	Listed Place of Worship grade II, SM
CONDITION:	Poor
PRIORITY CATEGORY:	C (C)
OWNER TYPE:	Religious organisation
LIST ENTRY NUMBER:	1308999

Parish church, built on the site of Dunkeswell Abbey Church in 1842. Local stone and flint rubble with Hamstone dressings and detail; slate roof. The roofs had substantial leaks which have caused significant water ingress. This has damaged the internal plaster. The congregation has temporarily repaired the north aisle and the north side is beginning to dry out. The congregation is considering how to raise funds to re-roof the building.

Contact: Meriel O'Dowd 0117 975 0673



© Historic England

SITE NAME:	Church of St Michael, Honiton
DESIGNATION:	Listed Place of Worship grade II*
CONDITION:	Poor
PRIORITY CATEGORY:	C (C)
OWNER TYPE:	Religious organisation
LIST ENTRY NUMBER:	1306112

Former parish church, now Chapel-of-Ease. Dates mainly from late C15. Interior destroyed by fire and rebuilt 1912. Metal corroding internally in arcaded capital heads.

Contact: Meriel O'Dowd 0117 975 0673

PRIORITY CATEGORIES

- A** Immediate risk of further rapid deterioration or loss of fabric; no solution agreed.
- B** Immediate risk of further rapid deterioration or loss of fabric; solution agreed but not yet implemented.
- C** Slow decay; no solution agreed.
- D** Slow decay; solution agreed but not yet implemented.
- E** Under repair or in fair to good repair, but no user identified; or under threat of vacancy with no obvious new user (applicable only to buildings capable of beneficial use).
- F** Repair scheme in progress and (where applicable) end use or user identified; or functionally redundant buildings with new use agreed but not yet implemented.

NOTE
Last year's priority category is shown in brackets (otherwise, New Entry is noted).

ABBREVIATIONS

CA	Conservation Area
LB	Listed Building
LPA	Local Planning Authority
NP	National Park
RPG	Registered Park and Garden
SM	Scheduled Monument
UA	Unitary Authority
WHS	World Heritage Site



© Historic England

SITE NAME:	Church of St Paul, High Street, Honiton
DESIGNATION:	Listed Place of Worship grade II, CA
CONDITION:	Poor
PRIORITY CATEGORY:	D (D)
OWNER TYPE:	Religious organisation
LIST ENTRY NUMBER:	1116954

Parish church. Completed 1838 by Charles Fowler, architect. Romanesque style with apse. Seven bays with round-arched aisle and clerestorey windows. Galleries. Restored 1849. Stone and plaster falling internally. Beer stone hoodmoulds are actually cement on nails which is causing decay problems. Windows also in need of repair and there are cracks in tower. The parish is working proactively with their architect who has inspected the problems and is hoping to undertake repairs in the near future.

Contact: Meriel O'Dowd 0117 975 0673



© Historic England

SITE NAME:	Church of St Michael, Church Hill, Otterton
DESIGNATION:	Listed Place of Worship grade II*, CA
CONDITION:	Poor
PRIORITY CATEGORY:	C (C)
OWNER TYPE:	Religious organisation
LIST ENTRY NUMBER:	1281083

There are some significant problems with the roofs (fifty slipped, missing or broken tiles) The design of the gutters has led to widespread saturation of the wall heads and this in turn has led to large areas of salt presence and mould growth in the interior of the church. As of 2015 an application has been made to the Heritage Lottery Fund for grant aid.

Contact: Meriel O'Dowd 0117 975 0673

SITE NAME:	Newenham Abbey, Axminster	
DESIGNATION:	Scheduled Monument, 3 LBs	LIST ENTRY NUMBER: 1011671
CONDITION:	Extensive significant problems	TREND: Declining
PRINCIPAL VULNERABILITY:	Deterioration - in need of management	NEW ENTRY?: No
OWNER TYPE:	Private, multiple owners	CONTACT: Charlotte Russell 01271 831505

SITE NAME:	Trinity Beacon, Axminster	
DESIGNATION:	Scheduled Monument	LIST ENTRY NUMBER: 1017950
CONDITION:	Generally satisfactory but with significant localised problems	TREND: Declining
PRINCIPAL VULNERABILITY:	Plant growth	NEW ENTRY?: No
OWNER TYPE:	Private, multiple owners	CONTACT: Charlotte Russell 01271 831505

SITE NAME:	Hawkesdown Camp and associated outwork, Axmouth	
DESIGNATION:	Scheduled Monument	LIST ENTRY NUMBER: 1017775
CONDITION:	Generally satisfactory but with significant localised problems	TREND: Stable
PRINCIPAL VULNERABILITY:	Forestry	NEW ENTRY?: No
OWNER TYPE:	Private	CONTACT: Charlotte Russell 01271 831505

SITE NAME:	Bowl barrow 400 metres north east of Common Farm, Aylesbeare	
DESIGNATION:	Scheduled Monument	LIST ENTRY NUMBER: 1017770
CONDITION:	Extensive significant problems	TREND: Declining
PRINCIPAL VULNERABILITY:	Other	NEW ENTRY?: No
OWNER TYPE:	Private	CONTACT: Charlotte Russell 01271 831505

SITE NAME:	Bowl barrow 210 metres north east of Starved Oak Cross, Brampford Speke	
DESIGNATION:	Scheduled Monument	LIST ENTRY NUMBER: 1010633
CONDITION:	Extensive significant problems	TREND: Declining
PRINCIPAL VULNERABILITY:	Arable ploughing	NEW ENTRY?: No
OWNER TYPE:	Private, multiple owners	CONTACT: Charlotte Russell 01271 831505

PRIORITY CATEGORIES

- A** Immediate risk of further rapid deterioration or loss of fabric; no solution agreed.
- B** Immediate risk of further rapid deterioration or loss of fabric; solution agreed but not yet implemented.
- C** Slow decay; no solution agreed.
- D** Slow decay; solution agreed but not yet implemented.
- E** Under repair or in fair to good repair, but no user identified; or under threat of vacancy with no obvious new user (applicable only to buildings capable of beneficial use).
- F** Repair scheme in progress and (where applicable) end use or user identified; or functionally redundant buildings with new use agreed but not yet implemented.

NOTE
Last year's priority category is shown in brackets (otherwise, New Entry is noted).

ABBREVIATIONS

CA	Conservation Area
LB	Listed Building
LPA	Local Planning Authority
NP	National Park
RPG	Registered Park and Garden
SM	Scheduled Monument
UA	Unitary Authority
WHS	World Heritage Site

SITE NAME:	Bowl barrow in Long Plantation, 610 metres north east of Starved Oak Cross, Brampford Speke		
DESIGNATION:	Scheduled Monument	LIST ENTRY NUMBER:	1010636
CONDITION:	Extensive significant problems	TREND:	Declining
PRINCIPAL VULNERABILITY:	Animal burrowing - extensive	NEW ENTRY?:	No
OWNER TYPE:	Private, multiple owners	CONTACT:	Charlotte Russell 01271 831505
SITE NAME:	Bowl barrow in Long Plantation, 680 metres north east of Starved Oak Cross, Brampford Speke		
DESIGNATION:	Scheduled Monument	LIST ENTRY NUMBER:	1010634
CONDITION:	Extensive significant problems	TREND:	Declining
PRINCIPAL VULNERABILITY:	Animal burrowing - extensive	NEW ENTRY?:	No
OWNER TYPE:	Private, multiple owners	CONTACT:	Charlotte Russell 01271 831505
SITE NAME:	Bowl barrow 320 metres north east of Starved Oak Cross, Brampford Speke / Upton Pyne		
DESIGNATION:	Scheduled Monument	LIST ENTRY NUMBER:	1010632
CONDITION:	Extensive significant problems	TREND:	Declining
PRINCIPAL VULNERABILITY:	Arable ploughing	NEW ENTRY?:	No
OWNER TYPE:	Private, multiple owners	CONTACT:	Charlotte Russell 01271 831505
SITE NAME:	Two bowl barrows at Big Wood, 580 metres south west and 470 metres south of Moorland Cottage, Exmouth		
DESIGNATION:	Scheduled Monument	LIST ENTRY NUMBER:	1017949
CONDITION:	Generally satisfactory but with significant localised problems	TREND:	Declining
PRINCIPAL VULNERABILITY:	Forestry	NEW ENTRY?:	No
OWNER TYPE:	Mixed, multiple owners	CONTACT:	Charlotte Russell 01271 831505
SITE NAME:	Round barrow cemetery on Broad Down, Farway / Southleigh		
DESIGNATION:	Scheduled Monument	LIST ENTRY NUMBER:	1017642
CONDITION:	Extensive significant problems	TREND:	Improving
PRINCIPAL VULNERABILITY:	Deterioration - in need of management	NEW ENTRY?:	No
OWNER TYPE:	Mixed, multiple owners	CONTACT:	Charlotte Russell 01271 831505
SITE NAME:	A bowl barrow 370 metres WNW of Ring-in-the-Mire, forming part of a round barrow cemetery on Gittisham Hill, Gittisham		
DESIGNATION:	Scheduled Monument	LIST ENTRY NUMBER:	1014249
CONDITION:	Generally unsatisfactory with major localised problems	TREND:	Declining
PRINCIPAL VULNERABILITY:	Plant growth	NEW ENTRY?:	No
OWNER TYPE:	Private	CONTACT:	Charlotte Russell 01271 831505
SITE NAME:	A bowl barrow 460 metres NNW of Ring-in-the-Mire, forming part of a round barrow cemetery on Gittisham Hill, Gittisham		
DESIGNATION:	Scheduled Monument	LIST ENTRY NUMBER:	1014248
CONDITION:	Generally satisfactory but with significant localised problems	TREND:	Declining
PRINCIPAL VULNERABILITY:	Plant growth	NEW ENTRY?:	No
OWNER TYPE:	Private	CONTACT:	Charlotte Russell 01271 831505

PRIORITY CATEGORIES

- A** Immediate risk of further rapid deterioration or loss of fabric; no solution agreed.
B Immediate risk of further rapid deterioration or loss of fabric; solution agreed but not yet implemented.
C Slow decay; no solution agreed.

- D** Slow decay; solution agreed but not yet implemented.
E Under repair or in fair to good repair, but no user identified; or under threat of vacancy with no obvious new user (applicable only to buildings capable of beneficial use).

- F** Repair scheme in progress and (where applicable) end use or user identified; or functionally redundant buildings with new use agreed but not yet implemented.

NOTE
 Last year's priority category is shown in brackets (otherwise, New Entry is noted).

ABBREVIATIONS

CA	Conservation Area
LB	Listed Building
LPA	Local Planning Authority
NP	National Park
RPG	Registered Park and Garden
SM	Scheduled Monument
UA	Unitary Authority
WHS	World Heritage Site

SITE NAME:	A bowl barrow 500 metres WNW of Ring-in-the-Mire, forming part of a round barrow cemetery on Gittisham Hill, Gittisham		
DESIGNATION:	Scheduled Monument	LIST ENTRY NUMBER:	1014250
CONDITION:	Extensive significant problems	TREND:	Declining
PRINCIPAL VULNERABILITY:	Plant growth	NEW ENTRY?:	No
OWNER TYPE:	Private	CONTACT:	Charlotte Russell 01271 831505
SITE NAME:	A bowl barrow 570 metres NNE of Putts Corner, forming part of a round barrow cemetery on Gittisham Hill, Gittisham		
DESIGNATION:	Scheduled Monument	LIST ENTRY NUMBER:	1014254
CONDITION:	Generally unsatisfactory with major localised problems	TREND:	Declining
PRINCIPAL VULNERABILITY:	Plant growth	NEW ENTRY?:	No
OWNER TYPE:	Private	CONTACT:	Charlotte Russell 01271 831505
SITE NAME:	A cairn 450 metres WNW of Putts Corner, forming part of a round barrow cemetery on Gittisham Hill, Gittisham		
DESIGNATION:	Scheduled Monument	LIST ENTRY NUMBER:	1014255
CONDITION:	Generally unsatisfactory with major localised problems	TREND:	Declining
PRINCIPAL VULNERABILITY:	Scrub/tree growth	NEW ENTRY?:	No
OWNER TYPE:	Commercial company	CONTACT:	Charlotte Russell 01271 831505
SITE NAME:	A ring cairn and bowl barrow 54 metres NNE of Putts Corner, forming part of a round barrow cemetery on Gittisham Hill, Gittisham		
DESIGNATION:	Scheduled Monument	LIST ENTRY NUMBER:	1014253
CONDITION:	Generally unsatisfactory with major localised problems	TREND:	Declining
PRINCIPAL VULNERABILITY:	Scrub/tree growth	NEW ENTRY?:	No
OWNER TYPE:	Private	CONTACT:	Charlotte Russell 01271 831505
SITE NAME:	A bowl barrow 420 metres NNW of Ring-in-the-Mire, forming part of a round barrow cemetery on Gittisham Hill, Gittisham / Honiton		
DESIGNATION:	Scheduled Monument	LIST ENTRY NUMBER:	1014247
CONDITION:	Generally unsatisfactory with major localised problems	TREND:	Declining
PRINCIPAL VULNERABILITY:	Scrub/tree growth	NEW ENTRY?:	No
OWNER TYPE:	Private	CONTACT:	Charlotte Russell 01271 831505
SITE NAME:	Two bowl barrows, 220 metres ESE of Putts Corner, forming part of a round barrow cemetery on Gittisham Hill, Gittisham / Sidmouth		
DESIGNATION:	Scheduled Monument	LIST ENTRY NUMBER:	1014251
CONDITION:	Generally satisfactory but with significant localised problems	TREND:	Declining
PRINCIPAL VULNERABILITY:	Scrub/tree growth	NEW ENTRY?:	No
OWNER TYPE:	Mixed, multiple owners	CONTACT:	Charlotte Russell 01271 831505
SITE NAME:	Membury Castle, Membury		
DESIGNATION:	Scheduled Monument	LIST ENTRY NUMBER:	1017951
CONDITION:	Extensive significant problems	TREND:	Declining
PRINCIPAL VULNERABILITY:	Plant growth	NEW ENTRY?:	No
OWNER TYPE:	Mixed, multiple owners	CONTACT:	Charlotte Russell 01271 831505

PRIORITY CATEGORIES

- A** Immediate risk of further rapid deterioration or loss of fabric; no solution agreed.
B Immediate risk of further rapid deterioration or loss of fabric; solution agreed but not yet implemented.
C Slow decay; no solution agreed.

- D** Slow decay; solution agreed but not yet implemented.
E Under repair or in fair to good repair, but no user identified; or under threat of vacancy with no obvious new user (applicable only to buildings capable of beneficial use).

- F** Repair scheme in progress and (where applicable) end use or user identified; or functionally redundant buildings with new use agreed but not yet implemented.

NOTE
 Last year's priority category is shown in brackets (otherwise, New Entry is noted).

ABBREVIATIONS

CA	Conservation Area
LB	Listed Building
LPA	Local Planning Authority
NP	National Park
RPG	Registered Park and Garden
SM	Scheduled Monument
UA	Unitary Authority
WHS	World Heritage Site

SITE NAME:	Two bowl barrows north of Green Lane, 430 metres and 330 metres west of Rewe Cross, Nether Exe		
DESIGNATION:	Scheduled Monument	LIST ENTRY NUMBER:	1016565
CONDITION:	Extensive significant problems	TREND:	Declining
PRINCIPAL VULNERABILITY:	Arable ploughing	NEW ENTRY?:	No
OWNER TYPE:	Private	CONTACT:	Charlotte Russell 01271 831505
SITE NAME:	Round barrow cemetery on Venn Ottery Hill, 660 metres south east of Happy Valley, Newton Poppleford and Harpford		
DESIGNATION:	Scheduled Monument	LIST ENTRY NUMBER:	1017476
CONDITION:	Extensive significant problems	TREND:	Declining
PRINCIPAL VULNERABILITY:	Plant growth	NEW ENTRY?:	No
OWNER TYPE:	Private	CONTACT:	Charlotte Russell 01271 831505
SITE NAME:	Belbury Castle, Ottery St. Mary		
DESIGNATION:	Scheduled Monument	LIST ENTRY NUMBER:	1017774
CONDITION:	Unknown	TREND:	Unknown
PRINCIPAL VULNERABILITY:	Scrub/tree growth	NEW ENTRY?:	No
OWNER TYPE:	Private	CONTACT:	Charlotte Russell 01271 831505
SITE NAME:	Promontory fort on Seaton Down, Seaton		
DESIGNATION:	Scheduled Monument	LIST ENTRY NUMBER:	1017776
CONDITION:	Generally satisfactory but with significant localised problems	TREND:	Declining
PRINCIPAL VULNERABILITY:	Stock erosion - moderate	NEW ENTRY?:	No
OWNER TYPE:	Utility	CONTACT:	Charlotte Russell 01271 831505
SITE NAME:	The Beacon on Shute Hill, 200 metres north east of Rowlands, Shute		
DESIGNATION:	Scheduled Monument	LIST ENTRY NUMBER:	1020312
CONDITION:	Generally satisfactory but with significant localised problems	TREND:	Declining
PRINCIPAL VULNERABILITY:	Deterioration - in need of management	NEW ENTRY?:	No
OWNER TYPE:	Private	CONTACT:	Charlotte Russell 01271 831505
SITE NAME:	A bowl barrow 120 metres south west of Ring-in-the-Mire, forming part of a round barrow cemetery on Gittisham Hill, Sidmouth		
DESIGNATION:	Scheduled Monument	LIST ENTRY NUMBER:	1014246
CONDITION:	Generally unsatisfactory with major localised problems	TREND:	Declining
PRINCIPAL VULNERABILITY:	Plant growth	NEW ENTRY?:	No
OWNER TYPE:	Private	CONTACT:	Charlotte Russell 01271 831505
SITE NAME:	Cross ridge dyke extending north and south of The Three Horse Shoes Inn, Southleigh / Branscombe		
DESIGNATION:	Scheduled Monument	LIST ENTRY NUMBER:	1017771
CONDITION:	Extensive significant problems	TREND:	Declining
PRINCIPAL VULNERABILITY:	Arable ploughing	NEW ENTRY?:	No
OWNER TYPE:	Private, multiple owners	CONTACT:	Charlotte Russell 01271 831505

PRIORITY CATEGORIES

- A** Immediate risk of further rapid deterioration or loss of fabric; no solution agreed.
- B** Immediate risk of further rapid deterioration or loss of fabric; solution agreed but not yet implemented.
- C** Slow decay; no solution agreed.
- D** Slow decay; solution agreed but not yet implemented.
- E** Under repair or in fair to good repair, but no user identified; or under threat of vacancy with no obvious new user (applicable only to buildings capable of beneficial use).
- F** Repair scheme in progress and (where applicable) end use or user identified; or functionally redundant buildings with new use agreed but not yet implemented.

NOTE
Last year's priority category is shown in brackets (otherwise, New Entry is noted).

ABBREVIATIONS

CA	Conservation Area
LB	Listed Building
LPA	Local Planning Authority
NP	National Park
RPG	Registered Park and Garden
SM	Scheduled Monument
UA	Unitary Authority
WHS	World Heritage Site

SITE NAME:	Stockland Great Castle, Stockland		
DESIGNATION:	Scheduled Monument	LIST ENTRY NUMBER:	1017952
CONDITION:	Extensive significant problems	TREND:	Declining
PRINCIPAL VULNERABILITY:	Arable ploughing	NEW ENTRY?:	No
OWNER TYPE:	Mixed, multiple owners	CONTACT:	Charlotte Russell 01271 831505
SITE NAME:	Bowl barrow 470 metres east of Fortescue, Stoke Canon		
DESIGNATION:	Scheduled Monument	LIST ENTRY NUMBER:	1016564
CONDITION:	Extensive significant problems	TREND:	Declining
PRINCIPAL VULNERABILITY:	Arable ploughing	NEW ENTRY?:	No
OWNER TYPE:	Mixed, multiple owners	CONTACT:	Charlotte Russell 01271 831505
SITE NAME:	Roman villa 300 yards (270 metres) SSW of Holcombe Farm, Uplyme		
DESIGNATION:	Scheduled Monument	LIST ENTRY NUMBER:	1002558
CONDITION:	Extensive significant problems	TREND:	Declining
PRINCIPAL VULNERABILITY:	Other	NEW ENTRY?:	No
OWNER TYPE:	Private	CONTACT:	Charlotte Russell 01271 831505
SITE NAME:	Bowl barrow 280 metres NNE of Starved Oak Cross, Upton Pyne		
DESIGNATION:	Scheduled Monument	LIST ENTRY NUMBER:	1010638
CONDITION:	Extensive significant problems	TREND:	Declining
PRINCIPAL VULNERABILITY:	Arable ploughing	NEW ENTRY?:	No
OWNER TYPE:	Private, multiple owners	CONTACT:	Charlotte Russell 01271 831505
SITE NAME:	Bowl barrow 300 metres SSE of Stevenstone Farm, Upton Pyne		
DESIGNATION:	Scheduled Monument	LIST ENTRY NUMBER:	1015973
CONDITION:	Extensive significant problems	TREND:	Declining
PRINCIPAL VULNERABILITY:	Arable ploughing	NEW ENTRY?:	No
OWNER TYPE:	Private, multiple owners	CONTACT:	Charlotte Russell 01271 831505
SITE NAME:	Bowl barrow 350 metres NNE of Starved Oak Cross, Upton Pyne		
DESIGNATION:	Scheduled Monument	LIST ENTRY NUMBER:	1010639
CONDITION:	Extensive significant problems	TREND:	Declining
PRINCIPAL VULNERABILITY:	Arable ploughing	NEW ENTRY?:	No
OWNER TYPE:	Private, multiple owners	CONTACT:	Charlotte Russell 01271 831505
SITE NAME:	Bowl barrow 450 metres SSE of Stevenstone Farm, Upton Pyne		
DESIGNATION:	Scheduled Monument	LIST ENTRY NUMBER:	1015974
CONDITION:	Extensive significant problems	TREND:	Declining
PRINCIPAL VULNERABILITY:	Arable ploughing	NEW ENTRY?:	No
OWNER TYPE:	Private, multiple owners	CONTACT:	Charlotte Russell 01271 831505
SITE NAME:	Earthwork enclosure 330 yards (300 metres) south west of Three Horse Shoes Inn, Upton Pyne		
DESIGNATION:	Scheduled Monument	LIST ENTRY NUMBER:	1002645
CONDITION:	Extensive significant problems	TREND:	Declining
PRINCIPAL VULNERABILITY:	Other	NEW ENTRY?:	No
OWNER TYPE:	Private	CONTACT:	Charlotte Russell 01271 831505

PRIORITY CATEGORIES

- A** Immediate risk of further rapid deterioration or loss of fabric; no solution agreed.
- B** Immediate risk of further rapid deterioration or loss of fabric; solution agreed but not yet implemented.
- C** Slow decay; no solution agreed.
- D** Slow decay; solution agreed but not yet implemented.
- E** Under repair or in fair to good repair, but no user identified; or under threat of vacancy with no obvious new user (applicable only to buildings capable of beneficial use).
- F** Repair scheme in progress and (where applicable) end use or user identified; or functionally redundant buildings with new use agreed but not yet implemented.

NOTE
Last year's priority category is shown in brackets (otherwise, New Entry is noted).

ABBREVIATIONS

CA	Conservation Area
LB	Listed Building
LPA	Local Planning Authority
NP	National Park
RPG	Registered Park and Garden
SM	Scheduled Monument
UA	Unitary Authority
WHS	World Heritage Site

SITE NAME:	Two bowl barrows, 350 metres south of Stevenstone Farm, Upton Pyne		
DESIGNATION:	Scheduled Monument	LIST ENTRY NUMBER:	1010631
CONDITION:	Extensive significant problems	TREND:	Declining
PRINCIPAL VULNERABILITY:	Arable ploughing	NEW ENTRY?:	No
OWNER TYPE:	Private, multiple owners	CONTACT:	Charlotte Russell 01271 831505

SITE NAME:	Bowl barrow 310 metres south of Widworthy Barton, Widworthy		
DESIGNATION:	Scheduled Monument	LIST ENTRY NUMBER:	1017475
CONDITION:	Unknown	TREND:	Unknown
PRINCIPAL VULNERABILITY:	Forestry	NEW ENTRY?:	No
OWNER TYPE:	Private	CONTACT:	Charlotte Russell 01271 831505

SITE NAME:	Castle Hill, Widworthy		
DESIGNATION:	Scheduled Monument	LIST ENTRY NUMBER:	1017477
CONDITION:	Generally satisfactory but with significant localised problems	TREND:	Declining
PRINCIPAL VULNERABILITY:	Scrub/tree growth	NEW ENTRY?:	No
OWNER TYPE:	Private, multiple owners	CONTACT:	Charlotte Russell 01271 831505

SITE NAME:	Woodbury Castle, Woodbury		
DESIGNATION:	Scheduled Monument	LIST ENTRY NUMBER:	1003862
CONDITION:	Extensive significant problems	TREND:	Declining
PRINCIPAL VULNERABILITY:	Visitor erosion - extensive	NEW ENTRY?:	No
OWNER TYPE:	Commercial company	CONTACT:	Charlotte Russell 01271 831505



© Historic England

SITE NAME:	Bicton, Bicton / Colaton Raleigh	C18 and C19 country house estate developed from earlier manor. Extensive park, important gardens and arboretum. Registered park in three main ownerships. The core of the site, including the principal house, has been developed in the post-war era as a land-based college. Continuous pressure for development as the college has expanded has tended to erode the integrity of the designed landscape. The absence of a masterplan to guide and inform development remains a major cause for concern in 2015.
DESIGNATION:	Registered Park and Garden grade I, 19 LBs, SM	
CONDITION:	Generally unsatisfactory with major localised problems	
VULNERABILITY:	High	
TREND:	Stable	
NEW ENTRY?:	Yes	
OWNER TYPE:	Mixed, multiple owners	
LIST ENTRY NUMBER:	1000338	Contact: Kim Auston 0117 975 0696

SITE NAME:	Albion Street/Windsor Square, Exmouth		
DESIGNATION:	Conservation Area, 17 LBs	NEW ENTRY?:	No
CONDITION:	Very bad	TREND:	No significant change
VULNERABILITY:	Low	CONTACT:	Stephen Guy (LPA) 01395 516551

SITE NAME:	Ottery St Mary, Ottery St. Mary		
DESIGNATION:	Conservation Area, 45 LBs	NEW ENTRY?:	No
CONDITION:	Very bad	TREND:	Improving
VULNERABILITY:	Medium	CONTACT:	Stephen Guy (LPA) 01395 516551

PRIORITY CATEGORIES

- A** Immediate risk of further rapid deterioration or loss of fabric; no solution agreed.
- B** Immediate risk of further rapid deterioration or loss of fabric; solution agreed but not yet implemented.
- C** Slow decay; no solution agreed.
- D** Slow decay; solution agreed but not yet implemented.
- E** Under repair or in fair to good repair, but no user identified; or under threat of vacancy with no obvious new user (applicable only to buildings capable of beneficial use).
- F** Repair scheme in progress and (where applicable) end use or user identified; or functionally redundant buildings with new use agreed but not yet implemented.

NOTE
Last year's priority category is shown in brackets (otherwise, New Entry is noted).

ABBREVIATIONS

CA	Conservation Area
LB	Listed Building
LPA	Local Planning Authority
NP	National Park
RPG	Registered Park and Garden
SM	Scheduled Monument
UA	Unitary Authority
WHS	World Heritage Site

EXETER



© Historic England

SITE NAME:	The Devon and Exeter Institution, 7 The Close, Exeter
DESIGNATION:	Listed Building grade II*, CA
CONDITION:	Very bad
OCCUPANCY:	Occupied/in use
PRIORITY CATEGORY:	F (C)
OWNER TYPE:	Charity (non-heritage)
LIST ENTRY NUMBER:	I104062

C15 Canon's House, leased as town house from 1672. In 1813 the lease was given to the Devon and Exeter Institution who carried out extensive rebuilding. Since 2009 there has been ongoing cracking to plaster ceilings in the two library ceiling roofs. Investigation has led to major structural deficiencies being revealed and ceilings being scaffolded. Structural repair urgently required. Historic England is grant-aiding a conservation and repair project which is underway in 2015.

Contact: Sarah Ball 0117 975 0666



© Historic England

SITE NAME:	Church of St Thomas the Apostle, Cowick Street, Exeter
DESIGNATION:	Listed Place of Worship grade I, CA
CONDITION:	Very bad
PRIORITY CATEGORY:	B (B)
OWNER TYPE:	Religious organisation
LIST ENTRY NUMBER:	I169954

The church was largely rebuilt in 1657; west tower, south aisle and east end of north aisle are C17. The roofs over the chancel and transepts are in very bad condition. Due to poor original design and lack of maintenance over time the rainwater goods have failed and water is penetrating the parapet walls and entering the church. Water ingress above north transept and chapel is damaging decorative detail. Received a Repair Grant for Places of Worship from Historic England and Heritage Lottery Fund and repairs carried out in 2013. HLF grant awarded for further repairs which are underway in 2015.

Contact: Meriel O'Dowd 0117 975 0673



© Historic England

SITE NAME:	Church of St David, St David's Hill, Exeter
DESIGNATION:	Listed Place of Worship grade I, CA
CONDITION:	Poor
PRIORITY CATEGORY:	A (A)
OWNER TYPE:	Religious organisation
LIST ENTRY NUMBER:	I267226

This highly distinctive church was designed by the leading architect WD Caroe (1897-9) and is in a freely-treated Gothic style. There have been longstanding issues with the west end of the church, which is moving but has been secured with scaffolding to prevent further cracking. Options for repair are ongoing.

Contact: Meriel O'Dowd 0117 975 0673



© Historic England

SITE NAME:	Church of St Mary Steps, West Street, Exeter
DESIGNATION:	Listed Place of Worship grade I, CA
CONDITION:	Very bad
PRIORITY CATEGORY:	B (B)
OWNER TYPE:	Religious organisation
LIST ENTRY NUMBER:	I224263

C15 fabric. Restored 1868-72 by Edward Ashworth. Chancel reordered 1966 by Lawrence King. Red Heavitree stone in large blocks; limestone dressings. North west red-brick vestry. Slate roofs. Nave, chancel, south west tower, south aisle and chapel, north west vestry. The church is very compact, which reflects its constricted site just within the walls of medieval Exeter. Scaffolding was put up to inspect the tower stonework in late 2013/14 and it was found to be in a very bad condition. The congregation have applied for a Heritage Lottery Fund grant to repair the tower in 2015/16.

Contact: Meriel O'Dowd 0117 975 0673

SITE NAME:	Alphin Brook, Exeter	NEW ENTRY?:	No
DESIGNATION:	Conservation Area, 15 LBs, 2 SMs	TREND:	Deteriorating significantly
CONDITION:	Optimal	CONTACT:	Andrew Pye (LPA) 01392 265224
VULNERABILITY:	Medium		

EXMOOR (NP)

SITE NAME:	Doone's Houses, Brendon, North Devon	LIST ENTRY NUMBER:	I003886
DESIGNATION:	Scheduled Monument	TREND:	Declining
CONDITION:	Extensive significant problems	NEW ENTRY?:	No
PRINCIPAL VULNERABILITY:	Plant growth	CONTACT:	Charlotte Russell 01271 831505
OWNER TYPE:	Commercial company		

PRIORITY CATEGORIES

- A** Immediate risk of further rapid deterioration or loss of fabric; no solution agreed.
B Immediate risk of further rapid deterioration or loss of fabric; solution agreed but not yet implemented.
C Slow decay; no solution agreed.

- D** Slow decay; solution agreed but not yet implemented.
E Under repair or in fair to good repair, but no user identified; or under threat of vacancy with no obvious new user (applicable only to buildings capable of beneficial use).

- F** Repair scheme in progress and (where applicable) end use or user identified; or functionally redundant buildings with new use agreed but not yet implemented.

NOTE
Last year's priority category is shown in brackets (otherwise, New Entry is noted).

ABBREVIATIONS

CA	Conservation Area
LB	Listed Building
LPA	Local Planning Authority
NP	National Park
RPG	Registered Park and Garden
SM	Scheduled Monument
UA	Unitary Authority
WHS	World Heritage Site

SITE NAME:	Two round barrows on Cheriton Ridge, Brendon, North Devon		
DESIGNATION:	Scheduled Monument	LIST ENTRY NUMBER:	1002583
CONDITION:	Extensive significant problems	TREND:	Declining
PRINCIPAL VULNERABILITY:	Plant growth	NEW ENTRY?:	No
OWNER TYPE:	Commercial company	CONTACT:	Charlotte Russell 01271 831505
SITE NAME:	Five barrows and an enclosure on Challacombe Common, Challacombe, North Devon		
DESIGNATION:	Scheduled Monument	LIST ENTRY NUMBER:	1002634
CONDITION:	Extensive significant problems	TREND:	Declining
PRINCIPAL VULNERABILITY:	Plant growth	NEW ENTRY?:	No
OWNER TYPE:	Private	CONTACT:	Charlotte Russell 01271 831505
SITE NAME:	Roborough Castle, Lynton and Lynmouth, North Devon		
DESIGNATION:	Scheduled Monument	LIST ENTRY NUMBER:	1003281
CONDITION:	Generally satisfactory but with significant localised problems	TREND:	Declining
PRINCIPAL VULNERABILITY:	Natural erosion - localised/limited	NEW ENTRY?:	No
OWNER TYPE:	Private, multiple owners	CONTACT:	Charlotte Russell 01271 831505
SITE NAME:	Round barrow south east of Down Linhay, Lynton and Lynmouth, North Devon		
DESIGNATION:	Scheduled Monument	LIST ENTRY NUMBER:	1002545
CONDITION:	Extensive significant problems	TREND:	Declining
PRINCIPAL VULNERABILITY:	Other	NEW ENTRY?:	No
OWNER TYPE:	Private	CONTACT:	Charlotte Russell 01271 831505
SITE NAME:	Two round barrows and cairn cemetery, Ilkerton Ridge, Lynton and Lynmouth, North Devon		
DESIGNATION:	Scheduled Monument	LIST ENTRY NUMBER:	1002566
CONDITION:	Extensive significant problems	TREND:	Declining
PRINCIPAL VULNERABILITY:	Plant growth	NEW ENTRY?:	No
OWNER TYPE:	Commercial company	CONTACT:	Charlotte Russell 01271 831505
SITE NAME:	Two round barrows near Warcombe Water, Lynton and Lynmouth, North Devon		
DESIGNATION:	Scheduled Monument	LIST ENTRY NUMBER:	1003299
CONDITION:	Extensive significant problems	TREND:	Declining
PRINCIPAL VULNERABILITY:	Stock erosion - extensive	NEW ENTRY?:	No
OWNER TYPE:	Private	CONTACT:	Charlotte Russell 01271 831505

MID DEVON



© Historic England

SITE NAME:	The Manor House Hotel, 2, Fore Street, Cullompton
DESIGNATION:	Listed Building grade II*, CA
CONDITION:	Poor
OCCUPANCY:	Part occupied/part in use
PRIORITY CATEGORY:	B (New entry)
OWNER TYPE:	Commercial company
LIST ENTRY NUMBER:	1105901

Hotel in partial use, formerly early C17 merchant's house. Condition has deteriorated to the point where its structural stability caused concern for public safety, and Mid Devon District Council authorised serving a repairs notice. Discussions between the owner and the Local Authority have led to submission of a listed building consent application for structural repairs to the most vulnerable part of the building, but its long-term future remains uncertain.

Contact: Jenny Chesher 0117 975 0686

PRIORITY CATEGORIES

- A** Immediate risk of further rapid deterioration or loss of fabric; no solution agreed.
- B** Immediate risk of further rapid deterioration or loss of fabric; solution agreed but not yet implemented.
- C** Slow decay; no solution agreed.
- D** Slow decay; solution agreed but not yet implemented.
- E** Under repair or in fair to good repair, but no user identified; or under threat of vacancy with no obvious new user (applicable only to buildings capable of beneficial use).
- F** Repair scheme in progress and (where applicable) end use or user identified; or functionally redundant buildings with new use agreed but not yet implemented.

NOTE
Last year's priority category is shown in brackets (otherwise, New Entry is noted).

ABBREVIATIONS

CA	Conservation Area
LB	Listed Building
LPA	Local Planning Authority
NP	National Park
RPG	Registered Park and Garden
SM	Scheduled Monument
UA	Unitary Authority
WHS	World Heritage Site



© Historic England

SITE NAME:	Prescott Baptist Chapel, Culmstock
DESIGNATION:	Listed Building grade II*
CONDITION:	Poor
OCCUPANCY:	Part occupied/part in use
PRIORITY CATEGORY:	C (C)
OWNER TYPE:	Private
LIST ENTRY NUMBER:	1147714

This simple C18 church is in an isolated rural location. There are two other Baptist churches within a five mile radius which are closer to centres of population. Its physical problems are putting historic fabric at risk in respect of windows, and could rapidly escalate into more serious repair problems if not remedied. The chapel has been sold and is no longer in use as a place of worship. Historic England has had discussions with the owner.

Contact: Meriel O'Dowd 0117 975 0673



© Historic England

SITE NAME:	Parish Church of St Andrew, Church Road, Cullompton
DESIGNATION:	Listed Place of Worship grade I, CA
CONDITION:	Poor
PRIORITY CATEGORY:	D (D)
OWNER TYPE:	Religious organisation
LIST ENTRY NUMBER:	1306902

Parish church. Nave and north and south aisles possibly first half of the C15; Lane's Aisle begun in 1526 and building still in progress in 1552; west tower begun 1539 and building still in progress in 1545; church restored and the chancel rebuilt in 1849-51 by Edward Ashworth. Coursed rubble red sandstone and breccia with Beerstone dressing. West tower, nave, north and south aisles, outer south aisle, south-west porch, chancel, south-east vestry. Tower stonework is dangerous and has been netted to prevent further falls. Grant given by Heritage Lottery Fund to go on site in 2015.

Contact: Meriel O'Dowd 0117 975 0673



© Historic England

SITE NAME:	Parish Church of St Mary the Virgin, Willand
DESIGNATION:	Listed Place of Worship grade I, CA
CONDITION:	Poor
PRIORITY CATEGORY:	D (C)
OWNER TYPE:	Religious organisation
LIST ENTRY NUMBER:	1306617

C15 parish church with C16 north aisle and some window tracery renewed in the C19. The fabric of the church is generally well maintained, but the tower suffers from damp problems and the roof and roof structure are in poor condition. The appointed surveyor and a structural engineer inspected the roof in 2013 and a scheme of repair is under consideration in 2015.

Contact: Meriel O'Dowd 0117 975 0673

SITE NAME:	Roman fort 300 metres north east of Cudmore Farm, Bampton / Clayhanger	
DESIGNATION:	Scheduled Monument	LIST ENTRY NUMBER: 1011251
CONDITION:	Unknown	TREND: Declining
PRINCIPAL VULNERABILITY:	Arable ploughing	NEW ENTRY?: No
OWNER TYPE:	Private, multiple owners	CONTACT: Andy Crabb 01626 832093

SITE NAME:	A henge, two barrows, two ring ditches, two enclosures and part of a linear feature 420 metres north west of Lower Hampson, Bow	
DESIGNATION:	Scheduled Monument	LIST ENTRY NUMBER: 1015472
CONDITION:	Generally satisfactory but with significant localised problems	TREND: Declining
PRINCIPAL VULNERABILITY:	Arable ploughing	NEW ENTRY?: No
OWNER TYPE:	Private	CONTACT: Andy Crabb 01626 832093

SITE NAME:	Bowl barrow 80 metres south west of Hampson Cottage, Bow	
DESIGNATION:	Scheduled Monument	LIST ENTRY NUMBER: 1016189
CONDITION:	Extensive significant problems	TREND: Declining
PRINCIPAL VULNERABILITY:	Arable ploughing	NEW ENTRY?: No
OWNER TYPE:	Private	CONTACT: Andy Crabb 01626 832093

PRIORITY CATEGORIES

- A** Immediate risk of further rapid deterioration or loss of fabric; no solution agreed.
B Immediate risk of further rapid deterioration or loss of fabric; solution agreed but not yet implemented.
C Slow decay; no solution agreed.

- D** Slow decay; solution agreed but not yet implemented.
E Under repair or in fair to good repair, but no user identified; or under threat of vacancy with no obvious new user (applicable only to buildings capable of beneficial use).

- F** Repair scheme in progress and (where applicable) end use or user identified; or functionally redundant buildings with new use agreed but not yet implemented.

NOTE
 Last year's priority category is shown in brackets (otherwise, New Entry is noted).

ABBREVIATIONS

CA	Conservation Area
LB	Listed Building
LPA	Local Planning Authority
NP	National Park
RPG	Registered Park and Garden
SM	Scheduled Monument
UA	Unitary Authority
WHS	World Heritage Site

SITE NAME:	Bowl barrow 140 metres south east of Burston Cross, Bow		
DESIGNATION:	Scheduled Monument	LIST ENTRY NUMBER:	1015471
CONDITION:	Unknown	TREND:	Unknown
PRINCIPAL VULNERABILITY:	Stock erosion - moderate	NEW ENTRY?:	No
OWNER TYPE:	Private	CONTACT:	Andy Crabb 01626 832093

SITE NAME:	Bowl barrow 220 metres south west of Hampson Cottage, Bow		
DESIGNATION:	Scheduled Monument	LIST ENTRY NUMBER:	1015474
CONDITION:	Extensive significant problems	TREND:	Declining
PRINCIPAL VULNERABILITY:	Arable ploughing	NEW ENTRY?:	No
OWNER TYPE:	Private, multiple owners	CONTACT:	Andy Crabb 01626 832093

SITE NAME:	Two bowl barrows 180 metres south west of Hampson Cottage, Bow		
DESIGNATION:	Scheduled Monument	LIST ENTRY NUMBER:	1015475
CONDITION:	Unknown	TREND:	Unknown
PRINCIPAL VULNERABILITY:	Arable ploughing	NEW ENTRY?:	No
OWNER TYPE:	Private	CONTACT:	Andy Crabb 01626 832093

SITE NAME:	Two bowl barrows 250 metres north of Natson Farm, Bow		
DESIGNATION:	Scheduled Monument	LIST ENTRY NUMBER:	1015476
CONDITION:	Extensive significant problems	TREND:	Declining
PRINCIPAL VULNERABILITY:	Arable ploughing	NEW ENTRY?:	No
OWNER TYPE:	Private	CONTACT:	Andy Crabb 01626 832093

SITE NAME:	Canonsleigh Abbey, Burescombe		
DESIGNATION:	Scheduled Monument, LB grade II, CA	LIST ENTRY NUMBER:	1003830
CONDITION:	Generally unsatisfactory with major localised problems	TREND:	Unknown
PRINCIPAL VULNERABILITY:	Other	NEW ENTRY?:	No
OWNER TYPE:	Private, multiple owners	CONTACT:	Andy Crabb 01626 832093

SITE NAME:	Posbury camp, Castle Down, Crediton Hamlets		
DESIGNATION:	Scheduled Monument	LIST ENTRY NUMBER:	1003826
CONDITION:	Generally satisfactory but with significant localised problems	TREND:	Declining
PRINCIPAL VULNERABILITY:	Plant growth	NEW ENTRY?:	No
OWNER TYPE:	Private	CONTACT:	Andy Crabb 01626 832093

SITE NAME:	Romano-British villa, Downes, near Crediton, Crediton Hamlets		
DESIGNATION:	Scheduled Monument	LIST ENTRY NUMBER:	1002668
CONDITION:	Extensive significant problems	TREND:	Declining
PRINCIPAL VULNERABILITY:	Other	NEW ENTRY?:	No
OWNER TYPE:	Private	CONTACT:	Andy Crabb 01626 832093

SITE NAME:	Two Roman forts and two Roman camps at St Andrew's Hill, Cullompton		
DESIGNATION:	Scheduled Monument	LIST ENTRY NUMBER:	1019543
CONDITION:	Extensive significant problems	TREND:	Declining
PRINCIPAL VULNERABILITY:	Arable ploughing	NEW ENTRY?:	No
OWNER TYPE:	Mixed, multiple owners	CONTACT:	Andy Crabb 01626 832093

PRIORITY CATEGORIES

- A** Immediate risk of further rapid deterioration or loss of fabric; no solution agreed.
B Immediate risk of further rapid deterioration or loss of fabric; solution agreed but not yet implemented.
C Slow decay; no solution agreed.

- D** Slow decay; solution agreed but not yet implemented.
E Under repair or in fair to good repair, but no user identified; or under threat of vacancy with no obvious new user (applicable only to buildings capable of beneficial use).

- F** Repair scheme in progress and (where applicable) end use or user identified; or functionally redundant buildings with new use agreed but not yet implemented.

NOTE
 Last year's priority category is shown in brackets (otherwise, New Entry is noted).

ABBREVIATIONS

CA	Conservation Area
LB	Listed Building
LPA	Local Planning Authority
NP	National Park
RPG	Registered Park and Garden
SM	Scheduled Monument
UA	Unitary Authority
WHS	World Heritage Site

SITE NAME:	Three bowl barrows 250 metres south east of Gibbet Moor Cross, Templeton		
DESIGNATION:	Scheduled Monument	LIST ENTRY NUMBER:	1017134
CONDITION:	Extensive significant problems	TREND:	Declining
PRINCIPAL VULNERABILITY:	Other	NEW ENTRY?:	No
OWNER TYPE:	Private	CONTACT:	Andy Crabb 01626 832093

SITE NAME:	Bowl barrow 260 metres north west of Putson Cross, Tiverton		
DESIGNATION:	Scheduled Monument	LIST ENTRY NUMBER:	1017132
CONDITION:	Extensive significant problems	TREND:	Declining
PRINCIPAL VULNERABILITY:	Arable ploughing	NEW ENTRY?:	No
OWNER TYPE:	Mixed, multiple owners	CONTACT:	Andy Crabb 01626 832093

SITE NAME:	Eggesford Castle, 640 metres north east of Eggesford House, Wembworthy		
DESIGNATION:	Scheduled Monument	LIST ENTRY NUMBER:	1016208
CONDITION:	Extensive significant problems	TREND:	Declining
PRINCIPAL VULNERABILITY:	Plant growth	NEW ENTRY?:	No
OWNER TYPE:	Private	CONTACT:	Andy Crabb 01626 832093

SITE NAME:	Bowl barrow 130 metres north east of Burston Cross, Zeal Monachorum		
DESIGNATION:	Scheduled Monument	LIST ENTRY NUMBER:	1015152
CONDITION:	Extensive significant problems	TREND:	Declining
PRINCIPAL VULNERABILITY:	Other	NEW ENTRY?:	No
OWNER TYPE:	Private	CONTACT:	Andy Crabb 01626 832093

SITE NAME:	Bow		
DESIGNATION:	Conservation Area, 20 LBs	NEW ENTRY?:	No
CONDITION:	Very bad	TREND:	Deteriorating
VULNERABILITY:	Medium	CONTACT:	Sue Warren (LPA) 01884 234264

SITE NAME:	Cullompton		
DESIGNATION:	Conservation Area, 46 LBs	NEW ENTRY?:	No
CONDITION:	Very bad	TREND:	No significant change
VULNERABILITY:	Low	CONTACT:	Sue Warren (LPA) 01884 234264

SITE NAME:	Tiverton		
DESIGNATION:	Conservation Area, 194 LBs, 2 SMs	NEW ENTRY?:	No
CONDITION:	Very bad	TREND:	Deteriorating
VULNERABILITY:	Low	CONTACT:	Sue Warren (LPA) 01884 234264

NORTH DEVON



SITE NAME:	Hall House, Bishop's Tawton
DESIGNATION:	Listed Building grade II*
CONDITION:	Poor
OCCUPANCY:	Part occupied/part in use
PRIORITY CATEGORY:	C (C)
OWNER TYPE:	Private
LIST ENTRY NUMBER:	1107730

Built circa 1846-50 by Philip Hardwick, with a rear range by RD Gould. The house lies within an estate, and there are several other listed structures within the vicinity. The main range is generally fair, but the rear range is in very poor condition, though the roof is now weathertight.

Contact: Meriel O'Dowd 0117 975 0673

© Historic England Archive

PRIORITY CATEGORIES

- A** Immediate risk of further rapid deterioration or loss of fabric; no solution agreed.
- B** Immediate risk of further rapid deterioration or loss of fabric; solution agreed but not yet implemented.
- C** Slow decay; no solution agreed.
- D** Slow decay; solution agreed but not yet implemented.
- E** Under repair or in fair to good repair, but no user identified; or under threat of vacancy with no obvious new user (applicable only to buildings capable of beneficial use).
- F** Repair scheme in progress and (where applicable) end use or user identified; or functionally redundant buildings with new use agreed but not yet implemented.

NOTE
Last year's priority category is shown in brackets (otherwise, New Entry is noted).

ABBREVIATIONS

CA	Conservation Area
LB	Listed Building
LPA	Local Planning Authority
NP	National Park
RPG	Registered Park and Garden
SM	Scheduled Monument
UA	Unitary Authority
WHS	World Heritage Site



© Historic England Archive

SITE NAME:	Broomham Farmhouse, King's Nympton
DESIGNATION:	Listed Building grade II*
CONDITION:	Poor
OCCUPANCY:	Part occupied/part in use
PRIORITY CATEGORY:	F (F)
OWNER TYPE:	Private
LIST ENTRY NUMBER:	I 152877

Early C16 longhouse with later additions. The roof was re-thatched with Historic England grant aid in 2013. Improvements have permitted the family to return to the house, but in 2015 further structural work is still required.

Contact: Meriel O'Dowd 0117 975 0673



© Historic England

SITE NAME:	Church of St James, Arlington
DESIGNATION:	Listed Place of Worship grade II*
CONDITION:	Poor
PRIORITY CATEGORY:	A (A)
OWNER TYPE:	Religious organisation
LIST ENTRY NUMBER:	I 106820

Parish church. Late C15 or early C16 tower with some C19 work. Set in the landscape of Arlington Court, which is owned by the National Trust. Options are being explored by the congregation, possibly in conjunction with the neighbouring National Trust. Damp has caused deterioration of the fabric and significant works are needed.

Contact: Meriel O'Dowd 0117 975 0673



© Historic England

SITE NAME:	Church of St Brendan, Church Hill, Brendon
DESIGNATION:	Listed Place of Worship grade II
CONDITION:	Poor
PRIORITY CATEGORY:	C (C)
OWNER TYPE:	Religious organisation
LIST ENTRY NUMBER:	I 289343

Parish church. Nave, chancel and south porch of 1738, tower rebuilt 1828; the whole restored and north aisle, north transept and vestry added in 1873. Dressed and roughly dressed stone with some brick dressings to vestry, the C19 work sneaked with ashlar dressings. There are problems with the foundation beams and the tower suffers from damp problems. The gutters and drainage need repair and the external walls need repointing.

Contact: Meriel O'Dowd 0117 975 0673



© Historic England

SITE NAME:	Church of St John the Baptist, East Down
DESIGNATION:	Listed Place of Worship grade II*
CONDITION:	Poor
PRIORITY CATEGORY:	A (A)
OWNER TYPE:	Religious organisation
LIST ENTRY NUMBER:	I 163326

Parish church sited adjacent to the manor house. Surviving C13 fabric to tower, C15 south aisle and some C19 work. The congregation is steadily working through repairs. Roof repairs were completed under the Repair Grants for Places of Worship scheme in 2005, funded by Historic England and the Heritage Lottery Fund. The windows and tower still need significant work.

Contact: Meriel O'Dowd 0117 975 0673



© Historic England

SITE NAME:	Parish Church of Holy Trinity, Church Road, Ilfracombe
DESIGNATION:	Listed Place of Worship grade I, CA
CONDITION:	Poor
PRIORITY CATEGORY:	A (A)
OWNER TYPE:	Religious organisation
LIST ENTRY NUMBER:	I 208207

Large parish church. Early tower with church, enlarged in the 1320s and again in the C15. Problems with roof and gutters led to water penetration and subsequent damage of internal fabric. Congregation is in discussions with Historic England and hopes to apply for a Heritage Lottery Fund grant.

Contact: Meriel O'Dowd 0117 975 0673

PRIORITY CATEGORIES

- A** Immediate risk of further rapid deterioration or loss of fabric; no solution agreed.
- B** Immediate risk of further rapid deterioration or loss of fabric; solution agreed but not yet implemented.
- C** Slow decay; no solution agreed.
- D** Slow decay; solution agreed but not yet implemented.
- E** Under repair or in fair to good repair, but no user identified; or under threat of vacancy with no obvious new user (applicable only to buildings capable of beneficial use).
- F** Repair scheme in progress and (where applicable) end use or user identified; or functionally redundant buildings with new use agreed but not yet implemented.

NOTE
Last year's priority category is shown in brackets (otherwise, New Entry is noted).

ABBREVIATIONS

CA	Conservation Area
LB	Listed Building
LPA	Local Planning Authority
NP	National Park
RPG	Registered Park and Garden
SM	Scheduled Monument
UA	Unitary Authority
WHS	World Heritage Site



© Historic England

SITE NAME:	Church of St Martin, Martinhoe
DESIGNATION:	Listed Place of Worship grade II*
CONDITION:	Poor
PRIORITY CATEGORY:	D (New entry)
OWNER TYPE:	Religious organisation
LIST ENTRY NUMBER:	I 106778

Small parish church dating from C13 with later additions. Stone rubble, tower roughly coursed, with ashlar dressings and slate roofs. Some slipped slates, cracked cement ground gutter and rainwater goods in bad condition. Cement pointing round tower arch, blistering paint on north aisle and south chancel.

Contact: Meriel O'Dowd 0117 975 0673



© Historic England

SITE NAME:	Church of St Michael, Marwood
DESIGNATION:	Listed Place of Worship grade I, CA
CONDITION:	Poor
PRIORITY CATEGORY:	C (C)
OWNER TYPE:	Religious organisation
LIST ENTRY NUMBER:	I 107157

Parish church. C13 fabric to chancel with two lancets to north side and pointed south doorway. South transept with single lancet in east wall and unmoulded pointed arch into nave. Battered plinth in north aisle indicates former north transept and original cruciform plan. Cracked ridge tiles and missing slates. Rainwater goods need overhauling. Internal damp staining to walls. Bench ends with active insect infestation. Vegetation growth on stonework to tower, vestry chimney and north aisle wall.

Contact: Meriel O'Dowd 0117 975 0673



© Historic England

SITE NAME:	Church of St John, Satterleigh and Warkleigh
DESIGNATION:	Listed Place of Worship grade II*
CONDITION:	Poor
PRIORITY CATEGORY:	A (A)
OWNER TYPE:	Religious organisation
LIST ENTRY NUMBER:	I 258818

Parish church, sited in a farmyard. Damp has caused deterioration of the fabric and significant works are needed. The east end of the south aisle has cracking and there is some structural movement to the fabric.

Contact: Meriel O'Dowd 0117 975 0673



© Historic England

SITE NAME:	Church of St Mary Magdalene, The Churchyard, South Molton
DESIGNATION:	Listed Place of Worship grade I, CA
CONDITION:	Poor
PRIORITY CATEGORY:	A (A)
OWNER TYPE:	Religious organisation
LIST ENTRY NUMBER:	I 317855

Large parish church mainly C15, restored in C19. The stonework has started to decay and the roofs are in bad condition. Water ingress to the interior is causing continuing damage and as of 2015 the congregation is hoping to apply for a Heritage Lottery Fund grant.

Contact: Meriel O'Dowd 0117 975 0673



© Historic England

SITE NAME:	Church of St Bartholomew, Stoke Rivers
DESIGNATION:	Listed Place of Worship grade I
CONDITION:	Poor
PRIORITY CATEGORY:	C (C)
OWNER TYPE:	Religious organisation
LIST ENTRY NUMBER:	I 107658

Parish church. Mainly late C15/early C16 but may be some earlier fabric. Some C18 work survives. Main restoration in 1880s and in 1905, but possibly some earlier restoration work of 1831. Stone rubble with stone dressings. Slate roofs with coped gabled ends. West tower, nave, chancel, south aisle and south porch. Rainwater goods need overhauling. Poor drainage. Roofs reported to be in a poor condition and tower internal timbers are also reported to be poor.

Contact: Meriel O'Dowd 0117 975 0673

PRIORITY CATEGORIES

- A** Immediate risk of further rapid deterioration or loss of fabric; no solution agreed.
- B** Immediate risk of further rapid deterioration or loss of fabric; solution agreed but not yet implemented.
- C** Slow decay; no solution agreed.
- D** Slow decay; solution agreed but not yet implemented.
- E** Under repair or in fair to good repair, but no user identified; or under threat of vacancy with no obvious new user (applicable only to buildings capable of beneficial use).
- F** Repair scheme in progress and (where applicable) end use or user identified; or functionally redundant buildings with new use agreed but not yet implemented.

NOTE
Last year's priority category is shown in brackets (otherwise, New Entry is noted).

ABBREVIATIONS

- CA** Conservation Area
- LB** Listed Building
- LPA** Local Planning Authority
- NP** National Park
- RPG** Registered Park and Garden
- SM** Scheduled Monument
- UA** Unitary Authority
- WHS** World Heritage Site

SITE NAME:	Round barrow cemetery 210 metres south west of Hillcrest, Centery Lane, Bittadon		
DESIGNATION:	Scheduled Monument	LIST ENTRY NUMBER:	1019252
CONDITION:	Extensive significant problems	TREND:	Declining
PRINCIPAL VULNERABILITY:	Arable ploughing	NEW ENTRY?:	No
OWNER TYPE:	Private, multiple owners	CONTACT:	Charlotte Russell 01271 831505
SITE NAME:	Three bowl barrows 170 metres and 270 metres east of Friendship Farm, Bratton Fleming		
DESIGNATION:	Scheduled Monument	LIST ENTRY NUMBER:	1017130
CONDITION:	Unknown	TREND:	Unknown
PRINCIPAL VULNERABILITY:	Plant growth	NEW ENTRY?:	No
OWNER TYPE:	Private	CONTACT:	Charlotte Russell 01271 831505
SITE NAME:	Bowl barrow 280 metres north east of Beacon Moor Cross, forming part of a round barrow cemetery, Chulmleigh		
DESIGNATION:	Scheduled Monument	LIST ENTRY NUMBER:	1015153
CONDITION:	Extensive significant problems	TREND:	Declining
PRINCIPAL VULNERABILITY:	Arable ploughing	NEW ENTRY?:	No
OWNER TYPE:	Private	CONTACT:	Charlotte Russell 01271 831505
SITE NAME:	Bowl barrow 330 metres east of Beacon Moor Cross, forming part of a round barrow cemetery, Chulmleigh		
DESIGNATION:	Scheduled Monument	LIST ENTRY NUMBER:	1015154
CONDITION:	Extensive significant problems	TREND:	Declining
PRINCIPAL VULNERABILITY:	Arable ploughing	NEW ENTRY?:	No
OWNER TYPE:	Private	CONTACT:	Charlotte Russell 01271 831505
SITE NAME:	Stone Row on Isley Marsh, Lower Yelland, Fremington		
DESIGNATION:	Scheduled Monument	LIST ENTRY NUMBER:	1003847
CONDITION:	Unknown	TREND:	Unknown
PRINCIPAL VULNERABILITY:	Other	NEW ENTRY?:	Yes
OWNER TYPE:	Charity (non-heritage)	CONTACT:	Charlotte Russell 01271 831505
SITE NAME:	Camp in East Kidland Wood, Knowstone		
DESIGNATION:	Scheduled Monument	LIST ENTRY NUMBER:	1004588
CONDITION:	Unknown	TREND:	Declining
PRINCIPAL VULNERABILITY:	Plant growth	NEW ENTRY?:	No
OWNER TYPE:	Private	CONTACT:	Charlotte Russell 01271 831505
SITE NAME:	Castle Roborough, Loxhore		
DESIGNATION:	Scheduled Monument	LIST ENTRY NUMBER:	1002543
CONDITION:	Extensive significant problems	TREND:	Declining
PRINCIPAL VULNERABILITY:	Plant growth	NEW ENTRY?:	No
OWNER TYPE:	Private	CONTACT:	Charlotte Russell 01271 831505
SITE NAME:	Bowl barrow 320 metres east of New Moor Cross, Molland		
DESIGNATION:	Scheduled Monument	LIST ENTRY NUMBER:	1017136
CONDITION:	Generally unsatisfactory with major localised problems	TREND:	Declining
PRINCIPAL VULNERABILITY:	Arable clipping	NEW ENTRY?:	No
OWNER TYPE:	Private	CONTACT:	Charlotte Russell 01271 831505

PRIORITY CATEGORIES

- A** Immediate risk of further rapid deterioration or loss of fabric; no solution agreed.
B Immediate risk of further rapid deterioration or loss of fabric; solution agreed but not yet implemented.
C Slow decay; no solution agreed.

- D** Slow decay; solution agreed but not yet implemented.
E Under repair or in fair to good repair, but no user identified; or under threat of vacancy with no obvious new user (applicable only to buildings capable of beneficial use).

- F** Repair scheme in progress and (where applicable) end use or user identified; or functionally redundant buildings with new use agreed but not yet implemented.

NOTE
 Last year's priority category is shown in brackets (otherwise, New Entry is noted).

ABBREVIATIONS

CA	Conservation Area
LB	Listed Building
LPA	Local Planning Authority
NP	National Park
RPG	Registered Park and Garden
SM	Scheduled Monument
UA	Unitary Authority
WHS	World Heritage Site

SITE NAME:	Two bowl barrows 150 metres and 220 metres south west of Rews Cross, North Molton		
DESIGNATION:	Scheduled Monument	LIST ENTRY NUMBER:	1019255
CONDITION:	Generally unsatisfactory with major localised problems	TREND:	Declining
PRINCIPAL VULNERABILITY:	No known threat	NEW ENTRY?:	No
OWNER TYPE:	Private	CONTACT:	Charlotte Russell 01271 831505
SITE NAME:	Hillfort 400 metres north west of Woodhouse, Queen's Nympton		
DESIGNATION:	Scheduled Monument	LIST ENTRY NUMBER:	1015463
CONDITION:	Extensive significant problems	TREND:	Declining
PRINCIPAL VULNERABILITY:	Arable ploughing	NEW ENTRY?:	No
OWNER TYPE:	Private	CONTACT:	Charlotte Russell 01271 831505
SITE NAME:	Two bowl barrows 100 metres east of Catkill Cross, Rose Ash		
DESIGNATION:	Scheduled Monument	LIST ENTRY NUMBER:	1015145
CONDITION:	Generally satisfactory but with significant localised problems	TREND:	Declining
PRINCIPAL VULNERABILITY:	Animal burrowing - moderate	NEW ENTRY?:	No
OWNER TYPE:	Private	CONTACT:	Charlotte Russell 01271 831505
SITE NAME:	Camp south of Birch Ham Wood, Stoke Rivers		
DESIGNATION:	Scheduled Monument	LIST ENTRY NUMBER:	1002533
CONDITION:	Generally satisfactory but with minor localised problems	TREND:	Declining
PRINCIPAL VULNERABILITY:	Other	NEW ENTRY?:	No
OWNER TYPE:	Private	CONTACT:	Charlotte Russell 01271 831505
SITE NAME:	Bowl barrow 300 metres north west of Witheridge Moor Cross (west), Witheridge		
DESIGNATION:	Scheduled Monument	LIST ENTRY NUMBER:	1016652
CONDITION:	Extensive significant problems	TREND:	Declining
PRINCIPAL VULNERABILITY:	Plant growth	NEW ENTRY?:	No
OWNER TYPE:	Private, multiple owners	CONTACT:	Charlotte Russell 01271 831505
SITE NAME:	Bowl barrow 610 metres south east of Elworthy Cross, Witheridge		
DESIGNATION:	Scheduled Monument	LIST ENTRY NUMBER:	1016651
CONDITION:	Extensive significant problems	TREND:	Declining
PRINCIPAL VULNERABILITY:	Plant growth	NEW ENTRY?:	No
OWNER TYPE:	Private, multiple owners	CONTACT:	Charlotte Russell 01271 831505
SITE NAME:	Ilfracombe		
DESIGNATION:	Conservation Area, 117 LBs	NEW ENTRY?:	No
CONDITION:	Poor	TREND:	No significant change
VULNERABILITY:	High	CONTACT:	Collette Hall (LPA) 01271 388352

PRIORITY CATEGORIES






- A** Immediate risk of further rapid deterioration or loss of fabric; no solution agreed.
- B** Immediate risk of further rapid deterioration or loss of fabric; solution agreed but not yet implemented.
- C** Slow decay; no solution agreed.
- D** Slow decay; solution agreed but not yet implemented.
- E** Under repair or in fair to good repair, but no user identified; or under threat of vacancy with no obvious new user (applicable only to buildings capable of beneficial use).
- F** Repair scheme in progress and (where applicable) end use or user identified; or functionally redundant buildings with new use agreed but not yet implemented.

NOTE
Last year's priority category is shown in brackets (otherwise, New Entry is noted).

ABBREVIATIONS

CA	Conservation Area
LB	Listed Building
LPA	Local Planning Authority
NP	National Park
RPG	Registered Park and Garden
SM	Scheduled Monument
UA	Unitary Authority
WHS	World Heritage Site

SOUTH HAMS

	<p>SITE NAME: Deer Park wall at Berry Pomeroy Castle, Berry Pomeroy</p> <p>DESIGNATION: Listed Building grade II*</p> <p>CONDITION: Poor</p> <p>OCCUPANCY: N/A</p> <p>PRIORITY CATEGORY: F (F)</p> <p>OWNER TYPE: Private</p> <p>LIST ENTRY NUMBER: I 108572</p>	<p>Medieval deer park wall, extended in the C16. Neglected, heavily overgrown with ivy and partially collapsed in places. The Estate has prepared a condition survey in order to understand and monitor mechanisms of decay and to prioritise repairs, some of which have qualified for funding from Natural England. A pilot repair scheme was undertaken in 2013/14 with funding from Natural England. This has been extended in 2014/15 with good progress made on the repair of further lengths, although work is still required to stabilise other sections.</p> <p>Contact: Meriel O'Dowd 0117 975 0673</p>
	<p>SITE NAME: Warleigh House, Tamerton Foliot, Bickleigh</p> <p>DESIGNATION: Listed Building grade II*</p> <p>CONDITION: Poor</p> <p>OCCUPANCY: Vacant/not in use</p> <p>PRIORITY CATEGORY: B (B)</p> <p>OWNER TYPE: Commercial company</p> <p>LIST ENTRY NUMBER: I 162274</p>	<p>Medieval site. The present C16 house incorporates late medieval roof structures and was remodelled in the mid C18 and again, importantly, by John Foulston of Plymouth from 1825-31. Urgent Works Notice outstanding and conditional Listed Building Consent agreed for reinstatement of significant features.</p> <p>Contact: Meriel O'Dowd 0117 975 0673</p>
	<p>SITE NAME: Yarde Farmhouse, Malborough</p> <p>DESIGNATION: Listed Building grade I</p> <p>CONDITION: Fair</p> <p>OCCUPANCY: Part occupied/part in use</p> <p>PRIORITY CATEGORY: C (F)</p> <p>OWNER TYPE: Private</p> <p>LIST ENTRY NUMBER: I 108479</p>	<p>Late C16 evolved manor house. The house, its detached kitchen and also the early C18 chamber block are now wind and weathertight externally. The greatest area of uncertainty remains the interior of the lodging range and the important painted hangings whose conservation and future display are not resolved.</p> <p>Contact: Meriel O'Dowd 0117 975 0673</p>
	<p>SITE NAME: 39, The High Street, Totnes</p> <p>DESIGNATION: Listed Building grade II*</p> <p>CONDITION: Poor</p> <p>OCCUPANCY: Part occupied/part in use</p> <p>PRIORITY CATEGORY: C (C)</p> <p>OWNER TYPE: Private</p> <p>LIST ENTRY NUMBER: I 236133</p>	<p>Fine C17 plasterwork and interior threatened by poor condition of roof and opening up of floor on the second floor. Ground floor is a shop. Upper floors are unoccupied and in need of repair and new services.</p> <p>Contact: Meriel O'Dowd 0117 975 0673</p>
	<p>SITE NAME: Fort Bovisand, Wembury</p> <p>DESIGNATION: Scheduled Monument, 2 LBs</p> <p>CONDITION: Poor</p> <p>OCCUPANCY: Vacant/not in use</p> <p>PRIORITY CATEGORY: C (C)</p> <p>OWNER TYPE: Private, multiple owners</p> <p>LIST ENTRY NUMBER: I 002584</p>	<p>Major C19 fort complex forming part of the ring of defences around Plymouth. Most recently used as a base for training divers, it is now disused. Most of the site and buildings are leased by a development company and a scheme is in preparation (2015) for an enabling development for mixed residential and heritage use.</p> <p>Contact: Keith Miller 0117 975 0670</p>

© Historic England

© South Hams District Council

© South Hams District Council

© Historic England Archive

© Historic England Archive






PRIORITY CATEGORIES

- A** Immediate risk of further rapid deterioration or loss of fabric; no solution agreed.
- B** Immediate risk of further rapid deterioration or loss of fabric; solution agreed but not yet implemented.
- C** Slow decay; no solution agreed.
- D** Slow decay; solution agreed but not yet implemented.
- E** Under repair or in fair to good repair, but no user identified; or under threat of vacancy with no obvious new user (applicable only to buildings capable of beneficial use).
- F** Repair scheme in progress and (where applicable) end use or user identified; or functionally redundant buildings with new use agreed but not yet implemented.

NOTE
Last year's priority category is shown in brackets (otherwise, New Entry is noted).

ABBREVIATIONS

CA	Conservation Area
LB	Listed Building
LPA	Local Planning Authority
NP	National Park
RPG	Registered Park and Garden
SM	Scheduled Monument
UA	Unitary Authority
WHS	World Heritage Site

	<p>SITE NAME: Garden wall, steps and gate piers south of Langdon Court Hotel, Langdon, Wembury</p> <p>DESIGNATION: Listed Building grade II*, RPG grade II</p> <p>CONDITION: Poor</p> <p>OCCUPANCY: N/A</p> <p>PRIORITY CATEGORY: F (E)</p> <p>OWNER TYPE: Private</p> <p>LIST ENTRY NUMBER: I169143</p>	<p>Late C17 to early C18 formal terraced garden, the layout little altered since the early C18. Terraces extend south from the house on rising ground, with central axial path and connecting steps. Enclosed by walls to the east, south and west. The northern (larger) terrace has C17 gate piers and gates in the east and west walls and a central pool. The present owner has instigated a programme of repair in conjunction with works to the garden cottages, which is now well underway.</p> <p>Contact: Jenny Chesher 0117 975 0686</p>
	<p>SITE NAME: Pair of garden houses south of Langdon Court Hotel, Langdon, Wembury</p> <p>DESIGNATION: Listed Building grade II*, RPG grade II</p> <p>CONDITION: Fair</p> <p>OCCUPANCY: Vacant/not in use</p> <p>PRIORITY CATEGORY: F (E)</p> <p>OWNER TYPE: Private</p> <p>LIST ENTRY NUMBER: I108587</p>	<p>Early C18 gazebos standing at the junction of the northern and southern terraces in the late C17 to early C18 formal terraced garden to the south of the house. Extensive repairs have been undertaken to the building exteriors and an application has been made for their use as ancillary accommodation to the hotel in the main house. The details of the conversion are currently under discussion with the local planning authority and Historic England.</p> <p>Contact: Jenny Chesher 0117 975 0686</p>
	<p>SITE NAME: Watch House battery and ditch, Wembury</p> <p>DESIGNATION: Scheduled Monument, LB grade II</p> <p>CONDITION: Very bad</p> <p>OCCUPANCY: Vacant/not in use</p> <p>PRIORITY CATEGORY: A (A)</p> <p>OWNER TYPE: Government or agency</p> <p>LIST ENTRY NUMBER: I002585</p>	<p>Constructed 1904 but utilising an 1860s ditch system, with First and Second World War additions. The site was leased to a private company until 2009, and since then has been vacant and subject to vandalism. Recording has been put in hand but no options for repair/reuse have been agreed.</p> <p>Contact: Caroline Vulliamy 01579 371260</p>
	<p>SITE NAME: Church of St Mary, Berry Pomeroy</p> <p>DESIGNATION: Listed Place of Worship grade I</p> <p>CONDITION: Poor</p> <p>PRIORITY CATEGORY: D (F)</p> <p>OWNER TYPE: Religious organisation</p> <p>LIST ENTRY NUMBER: I108535</p>	<p>Parish church. Rebuilt in C15 restored circa late C17 and 1878-79. Tower has C13/14 west doorway. Stone rubble with freestone dressings and slate roofs, tower rendered. Nave and chancel in one. The church is generally very well maintained and a number of significant repairs have been undertaken. Despite this, the tower remains damp with problems with the render and the main roofs also need work. Historic England is undertaking further investigations and when the results are known the parish hopes to apply for a grant to undertake the works.</p> <p>Contact: Meriel O'Dowd 0117 975 0673</p>
	<p>SITE NAME: Church of St Lawrence, Bigbury</p> <p>DESIGNATION: Listed Place of Worship grade II*</p> <p>CONDITION: Poor</p> <p>PRIORITY CATEGORY: D (New entry)</p> <p>OWNER TYPE: Religious organisation</p> <p>LIST ENTRY NUMBER: I325078</p>	<p>C14 and C15 much rebuilt by Sedding in the C19. Nave, chancel, north aisle, south transept, south porch, west tower with spire. Though the parish have done a lot of work including undertaking works to the rainwater goods there is still a notice in the church that the plaster is dangerous. Repainting was undertaken in 2013 with paint trials underway. Damp tower. Ringing chamber has little ventilation.</p> <p>Contact: Meriel O'Dowd 0117 975 0673</p>

PRIORITY CATEGORIES

- A** Immediate risk of further rapid deterioration or loss of fabric; no solution agreed.
- B** Immediate risk of further rapid deterioration or loss of fabric; solution agreed but not yet implemented.
- C** Slow decay; no solution agreed.
- D** Slow decay; solution agreed but not yet implemented.
- E** Under repair or in fair to good repair, but no user identified; or under threat of vacancy with no obvious new user (applicable only to buildings capable of beneficial use).
- F** Repair scheme in progress and (where applicable) end use or user identified; or functionally redundant buildings with new use agreed but not yet implemented.

NOTE
Last year's priority category is shown in brackets (otherwise, New Entry is noted).

ABBREVIATIONS

CA	Conservation Area
LB	Listed Building
LPA	Local Planning Authority
NP	National Park
RPG	Registered Park and Garden
SM	Scheduled Monument
UA	Unitary Authority
WHS	World Heritage Site



© Historic England

SITE NAME:	Church of St Michael, Main Street, Blackawton
DESIGNATION:	Listed Place of Worship grade I
CONDITION:	Poor
PRIORITY CATEGORY:	C (C)
OWNER TYPE:	Religious organisation
LIST ENTRY NUMBER:	I108023

Parish church. C14 chancel and possibly tower; nave and aisle rebuilt in circa later C15 or early C16. Restored in 1887, 1893, 1895 and 1898. Local shale rubble with granite and some red sandstone dressings slate roof. The church is generally well maintained and the roofs are all in good condition. However the tower masonry is damp and friable. Steeplejacks have undertaken emergency repairs but it now needs further work.

Contact: Meriel O'Dowd 0117 975 0673



© Historic England

SITE NAME:	Church of St Mary, Charleton
DESIGNATION:	Listed Place of Worship grade II
CONDITION:	Poor
PRIORITY CATEGORY:	C (C)
OWNER TYPE:	Religious organisation
LIST ENTRY NUMBER:	I108510

Parish church. C15 heavily restored in 1849-50. Slatestone rubble walls; windows largely of Caen stone, slate roofs. The fittings are all Victorian and the octagonal font, pulpit and desk are also of Caen stone. High level tower repointed. Rainwater goods rusting and undersized and failing to get the water away from the church resulting in cracking and staining to the interior. Internal decorations poor. The church is generally well maintained and slate roof repairs have been completed. However, significant repairs will now need to be undertaken.

Contact: Meriel O'Dowd 0117 975 0673



© Historic England

SITE NAME:	Church of St Sylvester, Chivelstone
DESIGNATION:	Listed Place of Worship grade II*
CONDITION:	Poor
PRIORITY CATEGORY:	C (C)
OWNER TYPE:	Religious organisation
LIST ENTRY NUMBER:	I108470

Parish church. C15 restored in late C19 or early C20. Slatestone rubble walls. Gabled slate roofs. Good collection of medieval joinery. Small, rural parish church with a number of problems which add up to a significant amount of work for the parish to undertake. Roofs, rainwater goods, damp ingress and structural movement all need addressing.

Contact: Meriel O'Dowd 0117 975 0673



© Historic England

SITE NAME:	Baptist Church, Baptist Lane, Kingsbridge
DESIGNATION:	Listed Place of Worship grade II
CONDITION:	Poor
PRIORITY CATEGORY:	C (New entry)
OWNER TYPE:	Religious organisation
LIST ENTRY NUMBER:	I107546

Simple rubble-built Baptist Chapel. Covered in ivy.

Contact: Meriel O'Dowd 0117 975 0673

SITE NAME:	Church of St Edmund, Fore Street, Kingsbridge
DESIGNATION:	Listed Place of Worship grade I
CONDITION:	Poor
PRIORITY CATEGORY:	C (New entry)
OWNER TYPE:	Religious organisation
LIST ENTRY NUMBER:	I165559

Large parish church of cruciform plan with transepts, north and south aisles to nave, chancel aisles and two storey south porch, C13 tower remains, church rebuilt and dedicated 1414. Restored and extended 1849 and 1896. Internal decorations poor and with staining in numerous places. Valley gutters above staining may be failing. Windows and stonework problems urgent.

Contact: Meriel O'Dowd 0117 975 0673

PRIORITY CATEGORIES

- A** Immediate risk of further rapid deterioration or loss of fabric; no solution agreed.
B Immediate risk of further rapid deterioration or loss of fabric; solution agreed but not yet implemented.
C Slow decay; no solution agreed.

- D** Slow decay; solution agreed but not yet implemented.
E Under repair or in fair to good repair, but no user identified; or under threat of vacancy with no obvious new user (applicable only to buildings capable of beneficial use).

- F** Repair scheme in progress and (where applicable) end use or user identified; or functionally redundant buildings with new use agreed but not yet implemented.

NOTE
 Last year's priority category is shown in brackets (otherwise, New Entry is noted).

ABBREVIATIONS

CA	Conservation Area
LB	Listed Building
LPA	Local Planning Authority
NP	National Park
RPG	Registered Park and Garden
SM	Scheduled Monument
UA	Unitary Authority
WHS	World Heritage Site



© Historic England

SITE NAME:	St George, Church Lane, Modbury
DESIGNATION:	Listed Place of Worship grade I
CONDITION:	Poor
PRIORITY CATEGORY:	D (D)
OWNER TYPE:	Religious organisation
LIST ENTRY NUMBER:	I 108059

Large, mainly C14 church, C15 refenestration. Tower struck by lightning in 1621 and rebuilt in its original form. C19 baptistery to the south aisle west end. Damp tower with water ingress to ringing chamber. Roofs in poor condition, cracking internally and other damp areas. Parish has applied for Heritage Lottery Fund grant (2015) to which Historic England has given initial advice, and has been approved for Development stage.

Contact: Meriel O'Dowd 0117 975 0673



© Historic England

SITE NAME:	Church of the Blessed Virgin Mary, Rattery
DESIGNATION:	Listed Place of Worship grade I
CONDITION:	Poor
PRIORITY CATEGORY:	C (C)
OWNER TYPE:	Religious organisation
LIST ENTRY NUMBER:	I 147626

Parish church. C13, enlarged in C15 by addition of aisles and enlargement of transepts. Restored probably c1860s. Roughcast stone with slate roofs. Internally the walls are entirely plastered with unique incised and painted decoration. This has been affected by previous high level roof leaks and now more so from rising damp retained by hard cementitious external pointing which is causing significant salt damage internally.

Contact: Meriel O'Dowd 0117 975 0673



© Historic England

SITE NAME:	Church of St Edward, Shaugh Prior
DESIGNATION:	Listed Place of Worship grade I
CONDITION:	Poor
PRIORITY CATEGORY:	C (New entry)
OWNER TYPE:	Religious organisation
LIST ENTRY NUMBER:	I 162816

C15 parish church, rubble with granite dressings and tower and slate roofs. Long north and south aisles. Vegetation in upper tower masonry, large areas of cement repointing to walls. Cracks above windows and cement in granite surrounds. A number of broken roof tiles. Lots of green algae at west end of south aisle and around tower window. Paint peeling everywhere. Active insect decay in pews. Broken glass in choir room at back.

Contact: Meriel O'Dowd 0117 975 0673



© Historic England

SITE NAME:	Church of St Petrock, Church Street, South Brent
DESIGNATION:	Listed Place of Worship grade I, CA
CONDITION:	Poor
PRIORITY CATEGORY:	D (D)
OWNER TYPE:	Religious organisation
LIST ENTRY NUMBER:	I 147794

C12 parish church of which the west tower (formerly at the crossing) of the originally cruciform church survives. The west end was demolished circa early C14 when the present nave was rebuilt with two transepts. North and south aisles of early C15, restored late C19. Tower stonework in need of pointing and grouting as evidenced by significant water ingress. Vestry roof in need of repair and south nave roof also needs work. The parish has applied for a Heritage Lottery Fund grant and work is being developed.

Contact: Meriel O'Dowd 0117 975 0673



© Historic England

SITE NAME:	Church of St Paul, Staverton
DESIGNATION:	Listed Place of Worship grade I
CONDITION:	Poor
PRIORITY CATEGORY:	C (New entry)
OWNER TYPE:	Religious organisation
LIST ENTRY NUMBER:	I 108524

Early C14 church, largely rebuilt in the C15, with north and south aisles, western tower and two storey porch. Rainwater goods rusty. Vestry roof poor. Cement render. Very damp at low level with damage to tile floors and evidence of beetle in pew platforms and white salts. Crack in cement render. In need of stonework repair and repointing.

Contact: Meriel O'Dowd 0117 975 0673

PRIORITY CATEGORIES

- A** Immediate risk of further rapid deterioration or loss of fabric; no solution agreed.
B Immediate risk of further rapid deterioration or loss of fabric; solution agreed but not yet implemented.
C Slow decay; no solution agreed.

- D** Slow decay; solution agreed but not yet implemented.
E Under repair or in fair to good repair, but no user identified; or under threat of vacancy with no obvious new user (applicable only to buildings capable of beneficial use).

- F** Repair scheme in progress and (where applicable) end use or user identified; or functionally redundant buildings with new use agreed but not yet implemented.

NOTE
 Last year's priority category is shown in brackets (otherwise, New Entry is noted).

ABBREVIATIONS

CA	Conservation Area
LB	Listed Building
LPA	Local Planning Authority
NP	National Park
RPG	Registered Park and Garden
SM	Scheduled Monument
UA	Unitary Authority
WHS	World Heritage Site



© Historic England

SITE NAME:	Church of St Michael, Strete
DESIGNATION:	Listed Place of Worship grade II
CONDITION:	Poor
PRIORITY CATEGORY:	C (New entry)
OWNER TYPE:	Religious organisation
LIST ENTRY NUMBER:	1165589

Parish church in Perpendicular Gothic style built in 1836 with older tower. Cementitious render over local slate rubble. Single span Welsh slate roof over nave and aisles with gabled ends and eaves brackets to moulded cast-iron gutters. Very damp tower. High level water penetration with salts and damage to interior plaster and decorations.

Contact: Meriel O'Dowd 0117 975 0673



© Historic England

SITE NAME:	Church of St John, Totnes
DESIGNATION:	Listed Place of Worship grade II
CONDITION:	Poor
PRIORITY CATEGORY:	C (New entry)
OWNER TYPE:	Religious organisation
LIST ENTRY NUMBER:	1325376

1980s church within 1830s shell following fire. Five bay nave built of coursed grey limestone, with shallow rectangular apse and western tower. The sides of the nave have tall windows divided by buttresses, their mullions and tracery replaced c1980 with steel frames. Interior not inspected. Tower sprouting vegetation and rainwater goods in poor condition. Re-roofed within last 15 years but fibreglass windows deteriorating.

Contact: Meriel O'Dowd 0117 975 0673



© Historic England

SITE NAME:	Church of St Mary, High Street, Totnes
DESIGNATION:	Listed Place of Worship grade I
CONDITION:	Poor
PRIORITY CATEGORY:	D (New entry)
OWNER TYPE:	Religious organisation
LIST ENTRY NUMBER:	1236065

Former priory church rebuilt 1430-60. Random Devonian rubble with red sandstone dressings, some pale limestone dressings and parapets, and sandstone tower. Tower stonework poor needing repointing and vegetation removal. North aisle parapet and stonework decaying. Ground gutters poor with north side broken. Rainwater goods need painting and vegetation removed. Internal damage to windows from rusty ferramenta and damaged paint to north aisle east end on chancel south wall.

Contact: Meriel O'Dowd 0117 975 0673



© Le Page Architects

SITE NAME:	Church of St Peter, The Square, Ugborough
DESIGNATION:	Listed Place of Worship grade I
CONDITION:	Poor
PRIORITY CATEGORY:	D (D)
OWNER TYPE:	Religious organisation
LIST ENTRY NUMBER:	1168309

Large parish church, dubbed "The Cathedral of the South Hams". The north aisle roof has become porous allowing significant water ingress, threatening the integrity of medieval carved roof bosses. The parish has completed their Heritage Lottery Fund development stage grant and is hoping to start repairs on site.

Contact: Meriel O'Dowd 0117 975 0673

SITE NAME:	Hilltop enclosure known as Maristow Camp, 240 metres east of Middle Park House, Bickleigh		
DESIGNATION:	Scheduled Monument	LIST ENTRY NUMBER:	1019784
CONDITION:	Generally unsatisfactory with major localised problems	TREND:	Declining
PRINCIPAL VULNERABILITY:	Forestry	NEW ENTRY?:	No
OWNER TYPE:	Private	CONTACT:	Caroline Vulliamy 01579 371260

SITE NAME:	Long barrow and two bowl barrows, 200 metres south east of Chapelcombe, Bigbury		
DESIGNATION:	Scheduled Monument	LIST ENTRY NUMBER:	1019239
CONDITION:	Extensive significant problems	TREND:	Declining
PRINCIPAL VULNERABILITY:	Arable ploughing	NEW ENTRY?:	No
OWNER TYPE:	Private	CONTACT:	Caroline Vulliamy 01579 371260

PRIORITY CATEGORIES

- A** Immediate risk of further rapid deterioration or loss of fabric; no solution agreed.
B Immediate risk of further rapid deterioration or loss of fabric; solution agreed but not yet implemented.
C Slow decay; no solution agreed.

- D** Slow decay; solution agreed but not yet implemented.
E Under repair or in fair to good repair, but no user identified; or under threat of vacancy with no obvious new user (applicable only to buildings capable of beneficial use).

- F** Repair scheme in progress and (where applicable) end use or user identified; or functionally redundant buildings with new use agreed but not yet implemented.

NOTE
 Last year's priority category is shown in brackets (otherwise, New Entry is noted).

ABBREVIATIONS

CA	Conservation Area
LB	Listed Building
LPA	Local Planning Authority
NP	National Park
RPG	Registered Park and Garden
SM	Scheduled Monument
UA	Unitary Authority
WHS	World Heritage Site

SITE NAME:	Iron Age hillfort known as Wasteberry Camp, medieval deer park and post-medieval warren, 800 metres north west of Lyneham House, Brixton / Yealmpton		
DESIGNATION:	Scheduled Monument	LIST ENTRY NUMBER:	1020160
CONDITION:	Generally unsatisfactory with major localised problems	TREND:	Declining
PRINCIPAL VULNERABILITY:	Collapse	NEW ENTRY?:	No
OWNER TYPE:	Private	CONTACT:	Caroline Vulliamy 01579 371260
SITE NAME:	Two round barrows on Ridding Down, Cornwood		
DESIGNATION:	Scheduled Monument	LIST ENTRY NUMBER:	1002586
CONDITION:	Extensive significant problems	TREND:	Unknown
PRINCIPAL VULNERABILITY:	Levelling	NEW ENTRY?:	No
OWNER TYPE:	Private	CONTACT:	Caroline Vulliamy 01579 371260
SITE NAME:	Deer park north and north west of Dartington Hall, Dartington		
DESIGNATION:	Scheduled Monument, 2 LBs, part in RPG grade II*	LIST ENTRY NUMBER:	1020870
CONDITION:	Generally satisfactory but with significant localised problems	TREND:	Declining
PRINCIPAL VULNERABILITY:	Collapse	NEW ENTRY?:	No
OWNER TYPE:	Charity (non-heritage)	CONTACT:	Caroline Vulliamy 01579 371260
SITE NAME:	Hilltop enclosure and woodbanks in Chacegrove Wood, 540 metres north west of Dartington Hall, Dartington		
DESIGNATION:	Scheduled Monument	LIST ENTRY NUMBER:	1020553
CONDITION:	Generally satisfactory but with significant localised problems	TREND:	Declining
PRINCIPAL VULNERABILITY:	Collapse	NEW ENTRY?:	No
OWNER TYPE:	Charity (non-heritage)	CONTACT:	Caroline Vulliamy 01579 371260
SITE NAME:	Hilltop enclosures in North Wood, 780 metres NNW of Old Parsonage Farm, Dartington		
DESIGNATION:	Scheduled Monument	LIST ENTRY NUMBER:	1020381
CONDITION:	Extensive significant problems	TREND:	Declining
PRINCIPAL VULNERABILITY:	Forestry	NEW ENTRY?:	No
OWNER TYPE:	Charity (non-heritage)	CONTACT:	Caroline Vulliamy 01579 371260
SITE NAME:	Four bowl barrows at Bickleigh Brake 540 metres south west of Bickleigh, forming part of a linear round barrow cemetery, Halwell and Moreleigh		
DESIGNATION:	Scheduled Monument	LIST ENTRY NUMBER:	1019238
CONDITION:	Generally satisfactory but with significant localised problems	TREND:	Declining
PRINCIPAL VULNERABILITY:	Arable clipping	NEW ENTRY?:	No
OWNER TYPE:	Private, multiple owners	CONTACT:	Caroline Vulliamy 01579 371260
SITE NAME:	Hillfort and two bowl barrows at Halwell Camp, Halwell and Moreleigh		
DESIGNATION:	Scheduled Monument	LIST ENTRY NUMBER:	1019237
CONDITION:	Generally unsatisfactory with major localised problems	TREND:	Declining
PRINCIPAL VULNERABILITY:	Arable ploughing	NEW ENTRY?:	No
OWNER TYPE:	Private, multiple owners	CONTACT:	Caroline Vulliamy 01579 371260

PRIORITY CATEGORIES

- A** Immediate risk of further rapid deterioration or loss of fabric; no solution agreed.
- B** Immediate risk of further rapid deterioration or loss of fabric; solution agreed but not yet implemented.
- C** Slow decay; no solution agreed.
- D** Slow decay; solution agreed but not yet implemented.
- E** Under repair or in fair to good repair, but no user identified; or under threat of vacancy with no obvious new user (applicable only to buildings capable of beneficial use).
- F** Repair scheme in progress and (where applicable) end use or user identified; or functionally redundant buildings with new use agreed but not yet implemented.

NOTE
Last year's priority category is shown in brackets (otherwise, New Entry is noted).

ABBREVIATIONS

CA	Conservation Area
LB	Listed Building
LPA	Local Planning Authority
NP	National Park
RPG	Registered Park and Garden
SM	Scheduled Monument
UA	Unitary Authority
WHS	World Heritage Site

SITE NAME:	Bowl barrow 470 metres south of Borough Farm, Holbeton		
DESIGNATION:	Scheduled Monument	LIST ENTRY NUMBER:	1019316
CONDITION:	Extensive significant problems	TREND:	Declining
PRINCIPAL VULNERABILITY:	Arable ploughing	NEW ENTRY?:	No
OWNER TYPE:	Private	CONTACT:	Caroline Vulliamy 01579 371260

SITE NAME:	Three bowl barrows 140 metres west of Borough Farm, Holbeton		
DESIGNATION:	Scheduled Monument	LIST ENTRY NUMBER:	1019317
CONDITION:	Extensive significant problems	TREND:	Declining
PRINCIPAL VULNERABILITY:	Arable ploughing	NEW ENTRY?:	No
OWNER TYPE:	Private	CONTACT:	Caroline Vulliamy 01579 371260

SITE NAME:	D-Day landing craft maintenance site on the River Dart immediately to the south of Lower Noss Point, Kingswear		
DESIGNATION:	Scheduled Monument	LIST ENTRY NUMBER:	1021076
CONDITION:	Generally unsatisfactory with major localised problems	TREND:	Declining
PRINCIPAL VULNERABILITY:	Development requiring planning permission	NEW ENTRY?:	No
OWNER TYPE:	Private	CONTACT:	Caroline Vulliamy 01579 371260

SITE NAME:	Gomerock Tower, Kingswear		
DESIGNATION:	Scheduled Monument	LIST ENTRY NUMBER:	1003852
CONDITION:	Generally satisfactory but with significant localised problems	TREND:	Declining
PRINCIPAL VULNERABILITY:	Other	NEW ENTRY?:	No
OWNER TYPE:	Private, multiple owners	CONTACT:	Caroline Vulliamy 01579 371260

SITE NAME:	Field systems, hut circles and four beacons, 510 metres south of Middle Soar, Malborough		
DESIGNATION:	Scheduled Monument	LIST ENTRY NUMBER:	1020574
CONDITION:	Generally satisfactory but with significant localised problems	TREND:	Stable
PRINCIPAL VULNERABILITY:	Plant growth	NEW ENTRY?:	No
OWNER TYPE:	Charity (heritage)	CONTACT:	Caroline Vulliamy 01579 371260

SITE NAME:	Hilltop enclosure 380 metres east of Middle Soar, Malborough		
DESIGNATION:	Scheduled Monument	LIST ENTRY NUMBER:	1019533
CONDITION:	Extensive significant problems	TREND:	Declining
PRINCIPAL VULNERABILITY:	Arable ploughing	NEW ENTRY?:	No
OWNER TYPE:	Private	CONTACT:	Caroline Vulliamy 01579 371260

SITE NAME:	Two hut circles and associated field systems and enclosure at Mousehill Brake, Malborough		
DESIGNATION:	Scheduled Monument	LIST ENTRY NUMBER:	1020573
CONDITION:	Generally satisfactory but with significant localised problems	TREND:	Declining
PRINCIPAL VULNERABILITY:	Plant growth	NEW ENTRY?:	No
OWNER TYPE:	Charity (heritage)	CONTACT:	Caroline Vulliamy 01579 371260

PRIORITY CATEGORIES

- A** Immediate risk of further rapid deterioration or loss of fabric; no solution agreed.
B Immediate risk of further rapid deterioration or loss of fabric; solution agreed but not yet implemented.
C Slow decay; no solution agreed.

- D** Slow decay; solution agreed but not yet implemented.
E Under repair or in fair to good repair, but no user identified; or under threat of vacancy with no obvious new user (applicable only to buildings capable of beneficial use).

- F** Repair scheme in progress and (where applicable) end use or user identified; or functionally redundant buildings with new use agreed but not yet implemented.

NOTE
 Last year's priority category is shown in brackets (otherwise, New Entry is noted).

ABBREVIATIONS

CA	Conservation Area
LB	Listed Building
LPA	Local Planning Authority
NP	National Park
RPG	Registered Park and Garden
SM	Scheduled Monument
UA	Unitary Authority
WHS	World Heritage Site

SITE NAME:	Two bowl barrows at Beacon Hill, 120 metres south of The Beacon, Marlton		
DESIGNATION:	Scheduled Monument	LIST ENTRY NUMBER:	1020164
CONDITION:	Generally unsatisfactory with major localised problems	TREND:	Declining
PRINCIPAL VULNERABILITY:	Digging	NEW ENTRY?:	No
OWNER TYPE:	Mixed, multiple owners	CONTACT:	Caroline Vulliamy 01579 371260
SITE NAME:	Fort Charles, Salcombe		
DESIGNATION:	Scheduled Monument, LB grade II	LIST ENTRY NUMBER:	1020165
CONDITION:	Extensive significant problems	TREND:	Declining
PRINCIPAL VULNERABILITY:	Coastal erosion	NEW ENTRY?:	No
OWNER TYPE:	Private	CONTACT:	Caroline Vulliamy 01579 371260
SITE NAME:	Hut circle 1000 yards (915 metres) east of Coleland Bridge, Sparkwell		
DESIGNATION:	Scheduled Monument	LIST ENTRY NUMBER:	1002596
CONDITION:	Generally satisfactory but with significant localised problems	TREND:	Declining
PRINCIPAL VULNERABILITY:	Plant growth	NEW ENTRY?:	No
OWNER TYPE:	Mixed, multiple owners	CONTACT:	Caroline Vulliamy 01579 371260
SITE NAME:	Post-medieval deer park, medieval fishpond, and a C19 lead mine, ore works and smelt mill at Boringdon Park, Sparkwell		
DESIGNATION:	Scheduled Monument and Listed Building grade II*, 2 LBs	LIST ENTRY NUMBER:	1020565 and 1386330
CONDITION:	Extensive significant problems	TREND:	Improving
PRINCIPAL VULNERABILITY:	Collapse	NEW ENTRY?:	No
OWNER TYPE:	Mixed, multiple owners	CONTACT:	Caroline Vulliamy 01579 371260
SITE NAME:	Woodbury Camp, Stoke Fleming		
DESIGNATION:	Scheduled Monument	LIST ENTRY NUMBER:	1019783
CONDITION:	Extensive significant problems	TREND:	Stable
PRINCIPAL VULNERABILITY:	Arable ploughing	NEW ENTRY?:	No
OWNER TYPE:	Private	CONTACT:	Caroline Vulliamy 01579 371260
SITE NAME:	Hillfort known as Slapton Castle, Stokenham		
DESIGNATION:	Scheduled Monument	LIST ENTRY NUMBER:	1019236
CONDITION:	Extensive significant problems	TREND:	Declining
PRINCIPAL VULNERABILITY:	Arable ploughing	NEW ENTRY?:	No
OWNER TYPE:	Mixed, multiple owners	CONTACT:	Caroline Vulliamy 01579 371260
SITE NAME:	Roman settlement site at Bantham Ham, Thurlestone		
DESIGNATION:	Scheduled Monument	LIST ENTRY NUMBER:	1019322
CONDITION:	Generally satisfactory but with significant localised problems	TREND:	Declining
PRINCIPAL VULNERABILITY:	Visitor erosion - moderate	NEW ENTRY?:	No
OWNER TYPE:	Private, multiple owners	CONTACT:	Caroline Vulliamy 01579 371260

PRIORITY CATEGORIES

- A** Immediate risk of further rapid deterioration or loss of fabric; no solution agreed.
B Immediate risk of further rapid deterioration or loss of fabric; solution agreed but not yet implemented.
C Slow decay; no solution agreed.

- D** Slow decay; solution agreed but not yet implemented.
E Under repair or in fair to good repair, but no user identified; or under threat of vacancy with no obvious new user (applicable only to buildings capable of beneficial use).

- F** Repair scheme in progress and (where applicable) end use or user identified; or functionally redundant buildings with new use agreed but not yet implemented.

NOTE
 Last year's priority category is shown in brackets (otherwise, New Entry is noted).

ABBREVIATIONS

CA	Conservation Area
LB	Listed Building
LPA	Local Planning Authority
NP	National Park
RPG	Registered Park and Garden
SM	Scheduled Monument
UA	Unitary Authority
WHS	World Heritage Site

SITE NAME:	Hilltop enclosure at Yellowberries Copse, 430 metres west of Higher Turtley, Ugborough		
DESIGNATION:	Scheduled Monument	LIST ENTRY NUMBER:	1019325
CONDITION:	Generally satisfactory but with significant localised problems	TREND:	Declining
PRINCIPAL VULNERABILITY:	Other	NEW ENTRY?:	No
OWNER TYPE:	Private, multiple owners	CONTACT:	Caroline Vulliamy 01579 371260

TEIGNBRIDGE



© Teignbridge District Council

SITE NAME:	Former stables to Stover House, Stover, Kingsteignton	Built as stables, 1779. The stables were stripped out when they were superseded by a new larger stable block in 1843 and converted to a magnificent backdrop to newly laid out gardens for the 11th Duke of Somerset. It is a key feature of the Stover's grade II designed landscape. Now in very bad condition due to spread and distortion of single ashlar front, rusting cramps, and water and vegetation damage. Fenced off. Repairs have been agreed under a Natural England Higher Level Stewardship scheme.
DESIGNATION:	Listed Building grade II*, RPG grade II	
CONDITION:	Very bad	
OCCUPANCY:	Vacant/not in use	
PRIORITY CATEGORY:	D (D)	
OWNER TYPE:	Commercial company	
LIST ENTRY NUMBER:	1308968	Contact: Meriel O'Dowd 0117 975 0673



© Historic England Archive

SITE NAME:	The Belvedere, Powderham	Gothick Belvedere, 1771-1774, situated 600 metres north west of Powderham Castle on the north east fringe of Powderham Old Plantation within the C18 park. Damaged by fire after the war and now a roofless shell. A Historic England grant funded the first phase of repairs which were completed in 2009. The building remains at risk.
DESIGNATION:	Listed Building grade II*, RPG grade II*	
CONDITION:	Poor	
OCCUPANCY:	N/A	
PRIORITY CATEGORY:	C (C)	
OWNER TYPE:	Private	
LIST ENTRY NUMBER:	1306164	Contact: Meriel O'Dowd 0117 975 0673



© Historic England

SITE NAME:	Church of St Mary the Virgin, Bickington	Parish church. C15 Nave, chancel, with early C16 north aisle, west tower restored in 1883-4 when the south wall, south porch, and east and west gables of north aisle were rebuilt. Devonian limestone, with granite detail in the medieval work and Ham stone used in the C19. Slated roofs with lots of tingles. Tall tower with cementitious pointing and vegetation growth. Black and green staining to east end at high level.
DESIGNATION:	Listed Place of Worship grade I	
CONDITION:	Poor	
PRIORITY CATEGORY:	C (New entry)	
OWNER TYPE:	Religious organisation	
LIST ENTRY NUMBER:	1097150	Contact: Meriel O'Dowd 0117 975 0673



© Historic England

SITE NAME:	Church of St Thomas à Becket, Bridford	A medieval granite church in an exposed location on the southern fringe of Dartmoor National Park. The pointing on the tower is failing and falling, and this is allowing water ingress into the fabric, while rainwater disposal is inadequate.
DESIGNATION:	Listed Place of Worship grade I	
CONDITION:	Poor	
PRIORITY CATEGORY:	C (C)	
OWNER TYPE:	Religious organisation	
LIST ENTRY NUMBER:	1097825	Contact: Meriel O'Dowd 0117 975 0673

PRIORITY CATEGORIES

- A** Immediate risk of further rapid deterioration or loss of fabric; no solution agreed.
- B** Immediate risk of further rapid deterioration or loss of fabric; solution agreed but not yet implemented.
- C** Slow decay; no solution agreed.
- D** Slow decay; solution agreed but not yet implemented.
- E** Under repair or in fair to good repair, but no user identified; or under threat of vacancy with no obvious new user (applicable only to buildings capable of beneficial use).
- F** Repair scheme in progress and (where applicable) end use or user identified; or functionally redundant buildings with new use agreed but not yet implemented.

NOTE
Last year's priority category is shown in brackets (otherwise, New Entry is noted).

ABBREVIATIONS

CA	Conservation Area
LB	Listed Building
LPA	Local Planning Authority
NP	National Park
RPG	Registered Park and Garden
SM	Scheduled Monument
UA	Unitary Authority
WHS	World Heritage Site



© Historic England

SITE NAME:	Parish Church of Holy Trinity, Church Hill, Buckfastleigh
DESIGNATION:	Listed Place of Worship grade II*
CONDITION:	Poor
PRIORITY CATEGORY:	C (C)
OWNER TYPE:	Religious organisation
LIST ENTRY NUMBER:	1209920

Former parish church. Spectacularly sited on a high hill. C13 tower; chancel and transepts possibly also C13 in origin; C15 aisles and chancel chapels. Thorough restoration in 1844 to 1845; Left gutted and roofless after fire on 20 July 1992. The stonework, especially the window tracery, now needs further repair. Despite the fire damage, services are still held at the church.

Contact: Meriel O'Dowd 0117 975 0673



© Historic England

SITE NAME:	Church of St Thomas, Mamhead
DESIGNATION:	Listed Place of Worship grade II*
CONDITION:	Poor
PRIORITY CATEGORY:	C (C)
OWNER TYPE:	Religious organisation
LIST ENTRY NUMBER:	1170048

Parish church. Probably C13 or earlier in origin with surviving early windows in the chancel, C15 three-bay north aisle, south transept (now the baptistery) probably C13 or C14 but much altered, C15 tower. Red sandstone and grey limestone rubble and red sandstone dressings and slate roofs. C19 restorations including one attributable to Anthony Salvin. The high level stonework is in a poor condition.

Contact: Meriel O'Dowd 0117 975 0673



© Historic England

SITE NAME:	St Michael the Archangel, Den Promenade, Teignmouth
DESIGNATION:	Listed Place of Worship grade II, CA
CONDITION:	Fair
PRIORITY CATEGORY:	F (F)
OWNER TYPE:	Religious organisation
LIST ENTRY NUMBER:	1269103

Multi-phase Norman style church. A repair grant funded by Historic England and the Heritage Lottery Fund was offered in 2010 for project development work to address the issue with the valley gutters, which have been leaking for several years. The project development work was completed in 2012. Repair works to the valley gutters and associated works have been carried out and a further phase of work to the windows is now being developed (2015).

Contact: Meriel O'Dowd 0117 975 0673

SITE NAME:	Earthwork (possibly civil war) on Bovey Heath, Bovey Tracey	LIST ENTRY NUMBER:	1002657
DESIGNATION:	Scheduled Monument	TREND:	Declining
CONDITION:	Generally satisfactory but with significant localised problems	NEW ENTRY?:	No
PRINCIPAL VULNERABILITY:	Scrub/tree growth	CONTACT:	Caroline Vulliamy 01579 371260
OWNER TYPE:	Private, multiple owners		

SITE NAME:	Bishop's Palace, Chudleigh	LIST ENTRY NUMBER:	1008679
DESIGNATION:	Scheduled Monument, LB grade II*	TREND:	Declining
CONDITION:	Generally satisfactory but with significant localised problems	NEW ENTRY?:	No
PRINCIPAL VULNERABILITY:	Other	CONTACT:	Caroline Vulliamy 01579 371260
OWNER TYPE:	Private		

SITE NAME:	Cow Cave, Chudleigh Rocks, Chudleigh	LIST ENTRY NUMBER:	1010726
DESIGNATION:	Scheduled Monument	TREND:	Declining
CONDITION:	Generally satisfactory but with significant localised problems	NEW ENTRY?:	No
PRINCIPAL VULNERABILITY:	Vandalism	CONTACT:	Caroline Vulliamy 01579 371260
OWNER TYPE:	Commercial company		

PRIORITY CATEGORIES

- A** Immediate risk of further rapid deterioration or loss of fabric; no solution agreed.
B Immediate risk of further rapid deterioration or loss of fabric; solution agreed but not yet implemented.
C Slow decay; no solution agreed.

- D** Slow decay; solution agreed but not yet implemented.
E Under repair or in fair to good repair, but no user identified; or under threat of vacancy with no obvious new user (applicable only to buildings capable of beneficial use).

- F** Repair scheme in progress and (where applicable) end use or user identified; or functionally redundant buildings with new use agreed but not yet implemented.

NOTE
 Last year's priority category is shown in brackets (otherwise, New Entry is noted).

ABBREVIATIONS

CA	Conservation Area
LB	Listed Building
LPA	Local Planning Authority
NP	National Park
RPG	Registered Park and Garden
SM	Scheduled Monument
UA	Unitary Authority
WHS	World Heritage Site

SITE NAME:	Earthwork enclosure south of Blackall's Copse, Exminster		
DESIGNATION:	Scheduled Monument	LIST ENTRY NUMBER:	1004579
CONDITION:	Generally unsatisfactory with major localised problems	TREND:	Declining
PRINCIPAL VULNERABILITY:	Arable ploughing	NEW ENTRY?:	No
OWNER TYPE:	Private	CONTACT:	Caroline Vulliamy 01579 371260

SITE NAME:	Linear round barrow cemetery at Castle Park, Alphington, Exminster		
DESIGNATION:	Scheduled Monument	LIST ENTRY NUMBER:	1012347
CONDITION:	Extensive significant problems	TREND:	Declining
PRINCIPAL VULNERABILITY:	Arable ploughing	NEW ENTRY?:	No
OWNER TYPE:	Private	CONTACT:	Caroline Vulliamy 01579 371260

SITE NAME:	Kingskerswell Manor House, Kingskerswell		
DESIGNATION:	Scheduled Monument, LB grade II, CA	LIST ENTRY NUMBER:	1020875
CONDITION:	Extensive significant problems	TREND:	Declining
PRINCIPAL VULNERABILITY:	Collapse	NEW ENTRY?:	No
OWNER TYPE:	Private, multiple owners	CONTACT:	Caroline Vulliamy 01579 371260

SITE NAME:	Prehistoric field system and settlements on Kerswell Down and Whilborough Common, Kingskerswell		
DESIGNATION:	Scheduled Monument	LIST ENTRY NUMBER:	1021377
CONDITION:	Extensive significant problems	TREND:	Declining
PRINCIPAL VULNERABILITY:	Scrub/tree growth	NEW ENTRY?:	No
OWNER TYPE:	Mixed, multiple owners	CONTACT:	Caroline Vulliamy 01579 371260

SITE NAME:	Oxton House, Kenton	In the mid C19 the picturesque grounds comprised lawns, parterres, shrubberies, parkland and a lake. In the C20 the property was occupied by a school before being divided into apartments. The pleasure grounds are neglected and much of the park is ploughed, with considerable loss of parkland planting.
DESIGNATION:	Registered Park and Garden grade II, 7 LBs	
CONDITION:	Generally satisfactory but with significant localised problems	
VULNERABILITY:	Medium	
TREND:	Declining	
NEW ENTRY?:	No	
OWNER TYPE:	Private, multiple owners	
LIST ENTRY NUMBER:	1001269	
		Contact: Kim Auston 0117 975 0696



© Historic England

SITE NAME:	Stover Park, Teigngrace	Formerly a seat of the Dukes of Somerset. Late C18 gardens, pleasure grounds and park. Now in divided ownership. A large area of the park is now run by the County Council as a country park and other parts developed as mineral workings. The main house and environs are in use as a school. The setting is under threat from a variety of development pressures, including road widening and housing allocation. A parkland plan was produced with Environmental Stewardship grant aid in 2014 and funding opportunities are currently being explored to implement the plan's recommendations.
DESIGNATION:	Registered Park and Garden grade II, 7 LBs	
CONDITION:	Generally unsatisfactory with major localised problems	
VULNERABILITY:	High	
TREND:	Stable	
NEW ENTRY?:	No	
OWNER TYPE:	Mixed, multiple owners	
LIST ENTRY NUMBER:	1001268	
		Contact: Kim Auston 0117 975 0696

PRIORITY CATEGORIES

- A** Immediate risk of further rapid deterioration or loss of fabric; no solution agreed.
- B** Immediate risk of further rapid deterioration or loss of fabric; solution agreed but not yet implemented.
- C** Slow decay; no solution agreed.
- D** Slow decay; solution agreed but not yet implemented.
- E** Under repair or in fair to good repair, but no user identified; or under threat of vacancy with no obvious new user (applicable only to buildings capable of beneficial use).
- F** Repair scheme in progress and (where applicable) end use or user identified; or functionally redundant buildings with new use agreed but not yet implemented.

NOTE
Last year's priority category is shown in brackets (otherwise, New Entry is noted).

ABBREVIATIONS

CA	Conservation Area
LB	Listed Building
LPA	Local Planning Authority
NP	National Park
RPG	Registered Park and Garden
SM	Scheduled Monument
UA	Unitary Authority
WHS	World Heritage Site

SITE NAME:	Bovey Tracey, Pottery Road, Bovey Tracey		
DESIGNATION:	Conservation Area, SM	NEW ENTRY?:	No
CONDITION:	Very bad	TREND:	No significant change
VULNERABILITY:	Low	CONTACT:	Maureen Pearce (LPA) 01626 215705

SITE NAME:	Chudleigh		
DESIGNATION:	Conservation Area, 37 LBs	NEW ENTRY?:	No
CONDITION:	Very bad	TREND:	Improving
VULNERABILITY:	Low	CONTACT:	Maureen Pearce (LPA) 01626 215705

TORRIDGE



© Historic England

SITE NAME:	Richmond Dock, Appledore	<p>Dry dock, 1856. It is said to have been the largest dry dock in the Bristol Channel at the time it was built. Now re-occupied and in use. In 2015 the condition of the gates remains critical.</p> <p>Contact: Francis Kelly 0117 975 0725</p>
DESIGNATION:	Listed Building grade II*	
CONDITION:	Fair	
OCCUPANCY:	Occupied/in use	
PRIORITY CATEGORY:	C (C)	
OWNER TYPE:	Commercial company	
LIST ENTRY NUMBER:	1140140	



© Historic England

SITE NAME:	Winsford Hospital, Halwill Junction, Halwill	<p>Winsford Centre was built as a cottage hospital in 1899, designed by Charles Voysey and founded by a local landowner. The NHS closed the hospital in 1998 and it was bought by the Winsford Trust. Since then it has been run as a day centre and community resource. Historic England grant aid led to the production of a Conservation Management Plan, options appraisal and costed condition survey in 2012.</p> <p>Contact: Chris Miners 0117 975 1308</p>
DESIGNATION:	Listed Building grade II*	
CONDITION:	Fair	
OCCUPANCY:	Part occupied/part in use	
PRIORITY CATEGORY:	D (C)	
OWNER TYPE:	Charity (heritage)	
LIST ENTRY NUMBER:	1105657	



© Historic England Archive

SITE NAME:	World War II air traffic control building 400 metres north west of Seckington Cross, on the former airfield of RAF Winkleigh, Winkleigh	<p>The monument is a World War II brick and concrete control tower. Although structurally sound it has suffered from vandalism and lack of maintenance, and has failing concrete as a result of oxidising steel reinforcement.</p> <p>Contact: Charlotte Russell 01271 831505</p>
DESIGNATION:	Scheduled Monument	
CONDITION:	Poor	
OCCUPANCY:	Vacant/not in use	
PRIORITY CATEGORY:	A (New entry)	
OWNER TYPE:	Commercial company	
LIST ENTRY NUMBER:	1020765	



© Historic England

SITE NAME:	Church of St Peter ad Vincula, Ashwater	<p>Large parish church. Parts C14, C15 and substantial restoration in the 1880s. Problems with damp: tower, stair turret and nave. Tower needs some repointing. Some minor problems with the roof coverings: broken ridge tiles, tingles and slipped slates. Rainwater goods all need overhauling and enlarging. The congregation has been awarded a grant from the Heritage Lottery Fund and a scheme of repairs is being developed in 2015.</p> <p>Contact: Meriel O'Dowd 0117 975 0673</p>
DESIGNATION:	Listed Place of Worship grade I	
CONDITION:	Poor	
PRIORITY CATEGORY:	D (D)	
OWNER TYPE:	Religious organisation	
LIST ENTRY NUMBER:	1164568	

PRIORITY CATEGORIES

- A** Immediate risk of further rapid deterioration or loss of fabric; no solution agreed.
- B** Immediate risk of further rapid deterioration or loss of fabric; solution agreed but not yet implemented.
- C** Slow decay; no solution agreed.
- D** Slow decay; solution agreed but not yet implemented.
- E** Under repair or in fair to good repair, but no user identified; or under threat of vacancy with no obvious new user (applicable only to buildings capable of beneficial use).
- F** Repair scheme in progress and (where applicable) end use or user identified; or functionally redundant buildings with new use agreed but not yet implemented.

NOTE
Last year's priority category is shown in brackets (otherwise, New Entry is noted).

ABBREVIATIONS

CA	Conservation Area
LB	Listed Building
LPA	Local Planning Authority
NP	National Park
RPG	Registered Park and Garden
SM	Scheduled Monument
UA	Unitary Authority
WHS	World Heritage Site



© Historic England

SITE NAME:	Church of All Saints, Bradford
DESIGNATION:	Listed Place of Worship grade II*
CONDITION:	Poor
PRIORITY CATEGORY:	C (C)
OWNER TYPE:	Religious organisation
LIST ENTRY NUMBER:	I 105088

Parish church with Norman origins, C14 chancel, C15 north aisle and porch, restored from a ruinous state in 1869 and 1875-89. The tower suffers from water ingress and damp and the bellropes drip with water. The rest of the church is damp. The gutters and downpipes need overhauling.

Contact: Meriel O'Dowd 0117 975 0673



© Historic England

SITE NAME:	Church of St Bridget, Bridgerule
DESIGNATION:	Listed Place of Worship grade I
CONDITION:	Poor
PRIORITY CATEGORY:	C (New entry)
OWNER TYPE:	Religious organisation
LIST ENTRY NUMBER:	I 104976

Externally the tower has black staining, indicating that it is a damp tower. There are no rainwater goods and areas of cement ribbon pointing. The church is in need of patch repointing. This has contributed to some paint blistering internally, such as in the east end of the south aisle.

Contact: Meriel O'Dowd 0117 975 0673



© Historic England

SITE NAME:	Church of St Peter and St James, Broadwoodwidge
DESIGNATION:	Listed Place of Worship grade II*
CONDITION:	Poor
PRIORITY CATEGORY:	C (New entry)
OWNER TYPE:	Religious organisation
LIST ENTRY NUMBER:	I 104639

Parish church, C14 or earlier west tower and north nave wall, the rest entirely rebuilt 1870-9 in the Decorated style. North wall of nave random stone rubble, tower coursed rubble C19 work squared stone rubble with freestone dressings. Slate roofs with crested ridge tiles and bargeboards, over C19 arch-braced roof structures. Roofs repaired in 2009-10 under the Repair Grant for Places of Worship scheme funded by Historic England and the Heritage Lottery Fund. Cracks through west and south walls of tower have had some temporary work but appear to be progressive.

Contact: Meriel O'Dowd 0117 975 0673



© Historic England

SITE NAME:	Church of St Mary and St Gregory, Frithelstock
DESIGNATION:	Listed Place of Worship grade I, SM
CONDITION:	Poor
PRIORITY CATEGORY:	C (New entry)
OWNER TYPE:	Religious organisation
LIST ENTRY NUMBER:	I 105177

Parish church. C13 north wall; chancel rebuilt and south aisle built in early C14; c1500 south-east chapel and roofs, and west tower rebuilt in C15. Coursed slatstone rubble; squared and coursed stone to tower; ashlar dressings. Stone-gabled and gabled slate roofs. This church is in need of external patch repointing and a complete overhaul and renewal of all of the rainwater goods is required.

Contact: Meriel O'Dowd 0117 975 0673



© Historic England

SITE NAME:	Church of St Swithun, Littleham
DESIGNATION:	Listed Place of Worship grade I
CONDITION:	Poor
PRIORITY CATEGORY:	C (New entry)
OWNER TYPE:	Religious organisation
LIST ENTRY NUMBER:	I 105152

Parish church. Mid C13 nave and chancel; late C13 north transept; early C15 south aisle and west tower; restored in 1892. Rainwater goods do not appear to be installed. The tower appeared to be damp.

Contact: Meriel O'Dowd 0117 975 0673

PRIORITY CATEGORIES

- A** Immediate risk of further rapid deterioration or loss of fabric; no solution agreed.
- B** Immediate risk of further rapid deterioration or loss of fabric; solution agreed but not yet implemented.
- C** Slow decay; no solution agreed.
- D** Slow decay; solution agreed but not yet implemented.
- E** Under repair or in fair to good repair, but no user identified; or under threat of vacancy with no obvious new user (applicable only to buildings capable of beneficial use).
- F** Repair scheme in progress and (where applicable) end use or user identified; or functionally redundant buildings with new use agreed but not yet implemented.

NOTE
Last year's priority category is shown in brackets (otherwise, New Entry is noted).

ABBREVIATIONS

CA	Conservation Area
LB	Listed Building
LPA	Local Planning Authority
NP	National Park
RPG	Registered Park and Garden
SM	Scheduled Monument
UA	Unitary Authority
WHS	World Heritage Site



© Historic England

SITE NAME:	Church of St Helena, Lundy
DESIGNATION:	Listed Place of Worship grade II
CONDITION:	Very bad
PRIORITY CATEGORY:	B (B)
OWNER TYPE:	Religious organisation
LIST ENTRY NUMBER:	I 104955

Small parish church in a very exposed position on the top of the cliffs. South tower, south porch nave and lower east chancel. Granite ashlar walls and sized slates. Slate roofs are poor, the walls are damp and support vegetation growth and need repointing. Floors damaged by salt expansion. Some of the rainwater goods have been blown off. As of 2014 the congregation is seeking Heritage Lottery Fund grant aid to repair the church.

Contact: Chris Miners 0117 975 1308



© Historic England

SITE NAME:	Church of Holy Trinity, Milton Damerel
DESIGNATION:	Listed Place of Worship grade II*
CONDITION:	Poor
PRIORITY CATEGORY:	C (C)
OWNER TYPE:	Religious organisation
LIST ENTRY NUMBER:	I 162778

Parish church. Late C13 origins with C14 fabric, re-modelled in C16 restored c1900-1910. Stone rubble walls. Gable-ended slate roof. Tower destroyed by lightning in 1879. For 20 years the church was in ruins but was re-opened in 1904. The tower was partly re-erected in 1892 and rebuilt in 1910-11. The church is generally well maintained, but it needs a significant project to secure loose stones on top of the tower and tackle the damp problems. The roofs will need recovering in the medium term. The congregation is hoping to apply for a Heritage Lottery Fund grant in the future.

Contact: Meriel O'Dowd 0117 975 0673



© Historic England

SITE NAME:	Church of St Margaret, Northam
DESIGNATION:	Listed Place of Worship grade I
CONDITION:	Poor
PRIORITY CATEGORY:	C (C)
OWNER TYPE:	Religious organisation
LIST ENTRY NUMBER:	I 169270

Large parish church. Mainly C15 although lower part of tower is older. Thoroughly restored between 1849 and 1865. The roofs are nearing the end of their life, and the ceilings are plastered to the underside of roofing battens. This will mean significant extra work and expense for the congregation.

Contact: Meriel O'Dowd 0117 975 0673



© Historic England

SITE NAME:	Church of St Pancras, Village Centre, Pancrasweek
DESIGNATION:	Listed Place of Worship grade II*
CONDITION:	Poor
PRIORITY CATEGORY:	C (C)
OWNER TYPE:	Religious organisation
LIST ENTRY NUMBER:	I 164477

Parish church. Chancel C13 in part, church rebuilt and enlarged C15, restored 1894-8 and 1927. Squared and coursed local stone, granite dressings, slate roofs. There are issues with the tower masonry with cracking and bulging. The appointed architect has advised that the bells are not rung to prevent further movement. There are also holes in the roof and fallen slates in the churchyard. The rainwater goods need overhauling.

Contact: Meriel O'Dowd 0117 975 0673



© Historic England

SITE NAME:	Church of St Petrock, Petrockstow
DESIGNATION:	Listed Place of Worship grade II*
CONDITION:	Poor
PRIORITY CATEGORY:	C (C)
OWNER TYPE:	Religious organisation
LIST ENTRY NUMBER:	I 333084

Parish church. C14 aisle and C15 tower, the rest rebuilt in 1878-80. There are some problems with the roof surfaces, especially edges, verges and eaves, parapets and flashings. The rainwater goods and drainage need repair and overhauling. This has led to water ingress and salt damage to the interior.

Contact: Meriel O'Dowd 0117 975 0673

PRIORITY CATEGORIES

- A** Immediate risk of further rapid deterioration or loss of fabric; no solution agreed.
- B** Immediate risk of further rapid deterioration or loss of fabric; solution agreed but not yet implemented.
- C** Slow decay; no solution agreed.
- D** Slow decay; solution agreed but not yet implemented.
- E** Under repair or in fair to good repair, but no user identified; or under threat of vacancy with no obvious new user (applicable only to buildings capable of beneficial use).
- F** Repair scheme in progress and (where applicable) end use or user identified; or functionally redundant buildings with new use agreed but not yet implemented.

NOTE
Last year's priority category is shown in brackets (otherwise, New Entry is noted).

ABBREVIATIONS

CA	Conservation Area
LB	Listed Building
LPA	Local Planning Authority
NP	National Park
RPG	Registered Park and Garden
SM	Scheduled Monument
UA	Unitary Authority
WHS	World Heritage Site



© Historic England

SITE NAME:	Church of St Michael, Shebbear
DESIGNATION:	Listed Place of Worship grade II*
CONDITION:	Poor
PRIORITY CATEGORY:	C (C)
OWNER TYPE:	Religious organisation
LIST ENTRY NUMBER:	1309558

Rural Devon church. Most significant feature is mid-C12 south doorway. Plain nave and south aisle; simple rendered tower. Damp interior with carpet hiding salt damage to floor, external ground gutter needs vegetation removing and poor vestry valley gutter arrangement.

Contact: Meriel O'Dowd 0117 975 0673



© Historic England

SITE NAME:	Church of the Holy Cross, Tetcott
DESIGNATION:	Listed Place of Worship grade I
CONDITION:	Poor
PRIORITY CATEGORY:	C (C)
OWNER TYPE:	Religious organisation
LIST ENTRY NUMBER:	1252173

Parish church. Fabric of nave and chancel C13, south transept C13 or C14, tower C15, vestry probably C19. Stone rubble with granite dressings, the tower ashlar masonry with granite quoins and lacing, slate roofs. Fittings including several good C18 wall monuments. The church forms part of an important group including Tetcott Manor and associated buildings. The north wall is still moving even after works to stop the roof spreading. Tower masonry needs repointing and the roof recovering to prevent water ingress to the belfry and ringing chamber.

Contact: Meriel O'Dowd 0117 975 0673

SITE NAME:	Bowl barrow 540 metres south east of Sandymoor Cross, forming part of a round barrow cemetery, Ashwater		
DESIGNATION:	Scheduled Monument	LIST ENTRY NUMBER:	1020080
CONDITION:	Extensive significant problems	TREND:	Declining
PRINCIPAL VULNERABILITY:	Other	NEW ENTRY?:	No
OWNER TYPE:	Private	CONTACT:	Charlotte Russell 01271 831505

SITE NAME:	Bowl barrow 250 metres north east of Oak Cottage, forming part of a round barrow cemetery, Ashwater		
DESIGNATION:	Scheduled Monument	LIST ENTRY NUMBER:	1020079
CONDITION:	Extensive significant problems	TREND:	Declining
PRINCIPAL VULNERABILITY:	Arable ploughing	NEW ENTRY?:	No
OWNER TYPE:	Private	CONTACT:	Charlotte Russell 01271 831505

SITE NAME:	Bowl barrow 770 metres south east of Sandymoor Cross, forming part of a round barrow cemetery, Ashwater		
DESIGNATION:	Scheduled Monument	LIST ENTRY NUMBER:	1020081
CONDITION:	Extensive significant problems	TREND:	Declining
PRINCIPAL VULNERABILITY:	Other	NEW ENTRY?:	No
OWNER TYPE:	Private	CONTACT:	Charlotte Russell 01271 831505

SITE NAME:	Hillfort known as Castle Hill Settlement, 350 metres south of Woolleigh Bridge, Beaford		
DESIGNATION:	Scheduled Monument	LIST ENTRY NUMBER:	1021417
CONDITION:	Unknown	TREND:	Unknown
PRINCIPAL VULNERABILITY:	Other	NEW ENTRY?:	No
OWNER TYPE:	Mixed, multiple owners	CONTACT:	Charlotte Russell 01271 831505

SITE NAME:	Hallsannery limekiln, Bideford		
DESIGNATION:	Scheduled Monument	LIST ENTRY NUMBER:	1004578
CONDITION:	Generally satisfactory but with significant localised problems	TREND:	Improving
PRINCIPAL VULNERABILITY:	Other	NEW ENTRY?:	No
OWNER TYPE:	Private	CONTACT:	Charlotte Russell 01271 831505

PRIORITY CATEGORIES

- A** Immediate risk of further rapid deterioration or loss of fabric; no solution agreed.
- B** Immediate risk of further rapid deterioration or loss of fabric; solution agreed but not yet implemented.
- C** Slow decay; no solution agreed.
- D** Slow decay; solution agreed but not yet implemented.
- E** Under repair or in fair to good repair, but no user identified; or under threat of vacancy with no obvious new user (applicable only to buildings capable of beneficial use).
- F** Repair scheme in progress and (where applicable) end use or user identified; or functionally redundant buildings with new use agreed but not yet implemented.

NOTE
Last year's priority category is shown in brackets (otherwise, New Entry is noted).

ABBREVIATIONS

CA	Conservation Area
LB	Listed Building
LPA	Local Planning Authority
NP	National Park
RPG	Registered Park and Garden
SM	Scheduled Monument
UA	Unitary Authority
WHS	World Heritage Site

SITE NAME:	Bowl barrow 420 metres north west of Dural Cross, Bradworthy		
DESIGNATION:	Scheduled Monument	LIST ENTRY NUMBER:	1016643
CONDITION:	Extensive significant problems	TREND:	Declining
PRINCIPAL VULNERABILITY:	Other	NEW ENTRY?:	No
OWNER TYPE:	Private	CONTACT:	Charlotte Russell 01271 831505
SITE NAME:	Bowl barrow 280 metres south west of Upcott Cross, Broadwoodwider		
DESIGNATION:	Scheduled Monument	LIST ENTRY NUMBER:	1019546
CONDITION:	Generally unsatisfactory with major localised problems	TREND:	Declining
PRINCIPAL VULNERABILITY:	Other	NEW ENTRY?:	No
OWNER TYPE:	Private	CONTACT:	Charlotte Russell 01271 831505
SITE NAME:	Thorn Barrow 520 metres south east of Coop, in Highermoor Plantations, Broadwoodwider		
DESIGNATION:	Scheduled Monument	LIST ENTRY NUMBER:	1017144
CONDITION:	Generally satisfactory but with significant localised problems	TREND:	Declining
PRINCIPAL VULNERABILITY:	Animal burrowing - extensive	NEW ENTRY?:	No
OWNER TYPE:	Government or agency	CONTACT:	Charlotte Russell 01271 831505
SITE NAME:	Bowl barrow 130 metres north of Wrangworthy Cross, forming part of a round barrow cemetery, Buckland Brewer		
DESIGNATION:	Scheduled Monument	LIST ENTRY NUMBER:	1018527
CONDITION:	Extensive significant problems	TREND:	Declining
PRINCIPAL VULNERABILITY:	Other	NEW ENTRY?:	No
OWNER TYPE:	Private	CONTACT:	Charlotte Russell 01271 831505
SITE NAME:	Two bowl barrows 690 metres and 760 metres south west of Leworthy, Clawton		
DESIGNATION:	Scheduled Monument	LIST ENTRY NUMBER:	1017974
CONDITION:	Generally unsatisfactory with major localised problems	TREND:	Declining
PRINCIPAL VULNERABILITY:	Scrub/tree growth	NEW ENTRY?:	No
OWNER TYPE:	Private	CONTACT:	Charlotte Russell 01271 831505
SITE NAME:	Clovelly Dykes hillfort, Clovelly		
DESIGNATION:	Scheduled Monument	LIST ENTRY NUMBER:	1018522
CONDITION:	Generally unsatisfactory with major localised problems	TREND:	Declining
PRINCIPAL VULNERABILITY:	Scrub/tree growth	NEW ENTRY?:	No
OWNER TYPE:	Mixed, multiple owners	CONTACT:	Charlotte Russell 01271 831505
SITE NAME:	Four bowl barrows 110 metres and 360 metres west of Wrangworthy Cross forming part of a round barrow cemetery, East Putford		
DESIGNATION:	Scheduled Monument	LIST ENTRY NUMBER:	1018526
CONDITION:	Generally unsatisfactory with major localised problems	TREND:	Declining
PRINCIPAL VULNERABILITY:	Other	NEW ENTRY?:	No
OWNER TYPE:	Private, multiple owners	CONTACT:	Charlotte Russell 01271 831505

PRIORITY CATEGORIES

- A** Immediate risk of further rapid deterioration or loss of fabric; no solution agreed.
- B** Immediate risk of further rapid deterioration or loss of fabric; solution agreed but not yet implemented.
- C** Slow decay; no solution agreed.
- D** Slow decay; solution agreed but not yet implemented.
- E** Under repair or in fair to good repair, but no user identified; or under threat of vacancy with no obvious new user (applicable only to buildings capable of beneficial use).
- F** Repair scheme in progress and (where applicable) end use or user identified; or functionally redundant buildings with new use agreed but not yet implemented.

NOTE
Last year's priority category is shown in brackets (otherwise, New Entry is noted).

ABBREVIATIONS

CA	Conservation Area
LB	Listed Building
LPA	Local Planning Authority
NP	National Park
RPG	Registered Park and Garden
SM	Scheduled Monument
UA	Unitary Authority
WHS	World Heritage Site

SITE NAME:	Three fishponds at Winslade, East Putford		
DESIGNATION:	Scheduled Monument	LIST ENTRY NUMBER:	1017979
CONDITION:	Generally satisfactory but with significant localised problems	TREND:	Declining
PRINCIPAL VULNERABILITY:	Scrub/tree growth	NEW ENTRY?:	No
OWNER TYPE:	Private	CONTACT:	Charlotte Russell 01271 831505

SITE NAME:	Two bowl barrows 600 metres and 750 metres west of Wrangworthy Cross forming part of a round barrow cemetery, East Putford		
DESIGNATION:	Scheduled Monument	LIST ENTRY NUMBER:	1018515
CONDITION:	Extensive significant problems	TREND:	Declining
PRINCIPAL VULNERABILITY:	Other	NEW ENTRY?:	No
OWNER TYPE:	Mixed, multiple owners	CONTACT:	Charlotte Russell 01271 831505

SITE NAME:	Two bowl barrows one immediately north and one 100 metres south of Commonmoor Cottage forming part of a round barrow cemetery, East Putford		
DESIGNATION:	Scheduled Monument	LIST ENTRY NUMBER:	1018516
CONDITION:	Extensive significant problems	TREND:	Declining
PRINCIPAL VULNERABILITY:	Gardening	NEW ENTRY?:	No
OWNER TYPE:	Private, multiple owners	CONTACT:	Charlotte Russell 01271 831505

SITE NAME:	Round barrow on south east of Darracott Moor, Great Torrington		
DESIGNATION:	Scheduled Monument	LIST ENTRY NUMBER:	1012444
CONDITION:	Generally satisfactory but with significant localised problems	TREND:	Declining
PRINCIPAL VULNERABILITY:	Vehicle damage/erosion - extensive	NEW ENTRY?:	No
OWNER TYPE:	Private	CONTACT:	Charlotte Russell 01271 831505

SITE NAME:	Hender Barrow, Halwill		
DESIGNATION:	Scheduled Monument	LIST ENTRY NUMBER:	1019727
CONDITION:	Generally unsatisfactory with major localised problems	TREND:	Declining
PRINCIPAL VULNERABILITY:	Scrub/tree growth	NEW ENTRY?:	No
OWNER TYPE:	Private	CONTACT:	Charlotte Russell 01271 831505

SITE NAME:	Bowl barrow 520 metres west of Higher Welsford, Hartland		
DESIGNATION:	Scheduled Monument	LIST ENTRY NUMBER:	1017138
CONDITION:	Extensive significant problems	TREND:	Declining
PRINCIPAL VULNERABILITY:	Other	NEW ENTRY?:	No
OWNER TYPE:	Private	CONTACT:	Charlotte Russell 01271 831505

SITE NAME:	Bowl barrow on Ugworthy Moor 510 metres south of West Ugworthy House, Holsworthy Hamlets		
DESIGNATION:	Scheduled Monument	LIST ENTRY NUMBER:	1017977
CONDITION:	Extensive significant problems	TREND:	Declining
PRINCIPAL VULNERABILITY:	Other	NEW ENTRY?:	No
OWNER TYPE:	Private	CONTACT:	Charlotte Russell 01271 831505

PRIORITY CATEGORIES

- A** Immediate risk of further rapid deterioration or loss of fabric; no solution agreed.
- B** Immediate risk of further rapid deterioration or loss of fabric; solution agreed but not yet implemented.
- C** Slow decay; no solution agreed.
- D** Slow decay; solution agreed but not yet implemented.
- E** Under repair or in fair to good repair, but no user identified; or under threat of vacancy with no obvious new user (applicable only to buildings capable of beneficial use).
- F** Repair scheme in progress and (where applicable) end use or user identified; or functionally redundant buildings with new use agreed but not yet implemented.

NOTE
Last year's priority category is shown in brackets (otherwise, New Entry is noted).

ABBREVIATIONS

CA	Conservation Area
LB	Listed Building
LPA	Local Planning Authority
NP	National Park
RPG	Registered Park and Garden
SM	Scheduled Monument
UA	Unitary Authority
WHS	World Heritage Site

SITE NAME:	Berry Castle hillfort in Huntshaw Wood, Huntshaw		
DESIGNATION:	Scheduled Monument	LIST ENTRY NUMBER:	1016225
CONDITION:	Extensive significant problems	TREND:	Improving
PRINCIPAL VULNERABILITY:	Forestry	NEW ENTRY?:	No
OWNER TYPE:	Commercial company	CONTACT:	Charlotte Russell 01271 831505
SITE NAME:	Bowl barrow 60 metres west of St James's Church, Luffincott		
DESIGNATION:	Scheduled Monument	LIST ENTRY NUMBER:	1020476
CONDITION:	Extensive significant problems	TREND:	Declining
PRINCIPAL VULNERABILITY:	Arable ploughing	NEW ENTRY?:	No
OWNER TYPE:	Private	CONTACT:	Charlotte Russell 01271 831505
SITE NAME:	Cairn 20 metres east of Tibbett's Lookout, Lundy		
DESIGNATION:	Scheduled Monument	LIST ENTRY NUMBER:	1016015
CONDITION:	Generally unsatisfactory with major localised problems	TREND:	Declining
PRINCIPAL VULNERABILITY:	Plant growth	NEW ENTRY?:	No
OWNER TYPE:	Mixed, multiple owners	CONTACT:	Charlotte Russell 01271 831505
SITE NAME:	Cairn 100 metres north of Halfway Wall, Lundy		
DESIGNATION:	Scheduled Monument	LIST ENTRY NUMBER:	1017918
CONDITION:	Generally satisfactory but with significant localised problems	TREND:	Declining
PRINCIPAL VULNERABILITY:	Bracken	NEW ENTRY?:	No
OWNER TYPE:	Mixed, multiple owners	CONTACT:	Charlotte Russell 01271 831505
SITE NAME:	Cairn 270 metres west of Tibbett's Lookout, Lundy		
DESIGNATION:	Scheduled Monument	LIST ENTRY NUMBER:	1016018
CONDITION:	Generally satisfactory but with significant localised problems	TREND:	Declining
PRINCIPAL VULNERABILITY:	Animal burrowing - moderate	NEW ENTRY?:	No
OWNER TYPE:	Mixed, multiple owners	CONTACT:	Charlotte Russell 01271 831505
SITE NAME:	Cairn 300 metres south west of Tibbett's Lookout, Lundy		
DESIGNATION:	Scheduled Monument	LIST ENTRY NUMBER:	1016017
CONDITION:	Generally unsatisfactory with major localised problems	TREND:	Declining
PRINCIPAL VULNERABILITY:	Plant growth	NEW ENTRY?:	No
OWNER TYPE:	Mixed, multiple owners	CONTACT:	Charlotte Russell 01271 831505
SITE NAME:	Cairn 325 metres north west of Tibbett's Lookout, Lundy		
DESIGNATION:	Scheduled Monument	LIST ENTRY NUMBER:	1016019
CONDITION:	Generally satisfactory but with significant localised problems	TREND:	Declining
PRINCIPAL VULNERABILITY:	Animal burrowing - moderate	NEW ENTRY?:	No
OWNER TYPE:	Mixed, multiple owners	CONTACT:	Charlotte Russell 01271 831505

PRIORITY CATEGORIES

- A** Immediate risk of further rapid deterioration or loss of fabric; no solution agreed.
B Immediate risk of further rapid deterioration or loss of fabric; solution agreed but not yet implemented.
C Slow decay; no solution agreed.

- D** Slow decay; solution agreed but not yet implemented.
E Under repair or in fair to good repair, but no user identified; or under threat of vacancy with no obvious new user (applicable only to buildings capable of beneficial use).

- F** Repair scheme in progress and (where applicable) end use or user identified; or functionally redundant buildings with new use agreed but not yet implemented.

NOTE
 Last year's priority category is shown in brackets (otherwise, New Entry is noted).

ABBREVIATIONS

CA	Conservation Area
LB	Listed Building
LPA	Local Planning Authority
NP	National Park
RPG	Registered Park and Garden
SM	Scheduled Monument
UA	Unitary Authority
WHS	World Heritage Site

SITE NAME:	Cairn 530 metres west of Quarterwall Cottages, Lundy		
DESIGNATION:	Scheduled Monument	LIST ENTRY NUMBER:	1016012
CONDITION:	Unknown	TREND:	Unknown
PRINCIPAL VULNERABILITY:	Bracken	NEW ENTRY?:	No
OWNER TYPE:	Mixed, multiple owners	CONTACT:	Charlotte Russell 01271 831505
SITE NAME:	Chambered stone dwelling 560 metres south west of Tibbett's Lookout, Lundy		
DESIGNATION:	Scheduled Monument	LIST ENTRY NUMBER:	1016016
CONDITION:	Generally unsatisfactory with major localised problems	TREND:	Declining
PRINCIPAL VULNERABILITY:	Plant growth	NEW ENTRY?:	No
OWNER TYPE:	Mixed, multiple owners	CONTACT:	Charlotte Russell 01271 831505
SITE NAME:	Chambered tomb 165 metres north east of the Rocket Pole Pond, Lundy		
DESIGNATION:	Scheduled Monument	LIST ENTRY NUMBER:	1015931
CONDITION:	Generally satisfactory but with significant localised problems	TREND:	Declining
PRINCIPAL VULNERABILITY:	Animal burrowing - localised/limited	NEW ENTRY?:	No
OWNER TYPE:	Mixed, multiple owners	CONTACT:	Charlotte Russell 01271 831505
SITE NAME:	Chapel remains, cemetery and prehistoric settlement on Beacon Hill, Lundy		
DESIGNATION:	Scheduled Monument	LIST ENTRY NUMBER:	1016040
CONDITION:	Extensive significant problems	TREND:	Declining
PRINCIPAL VULNERABILITY:	Animal burrowing - extensive	NEW ENTRY?:	No
OWNER TYPE:	Mixed, multiple owners	CONTACT:	Charlotte Russell 01271 831505
SITE NAME:	Coastal defence platforms at the Mousehole and Trap, Lundy		
DESIGNATION:	Scheduled Monument	LIST ENTRY NUMBER:	1016031
CONDITION:	Unknown	TREND:	Unknown
PRINCIPAL VULNERABILITY:	Bracken	NEW ENTRY?:	No
OWNER TYPE:	Mixed, multiple owners	CONTACT:	Charlotte Russell 01271 831505
SITE NAME:	Fog battery at Battery Point, Lundy		
DESIGNATION:	Scheduled Monument, 4 LBs	LIST ENTRY NUMBER:	1016038
CONDITION:	Extensive significant problems	TREND:	Declining
PRINCIPAL VULNERABILITY:	Visitor erosion - moderate	NEW ENTRY?:	No
OWNER TYPE:	Mixed, multiple owners	CONTACT:	Charlotte Russell 01271 831505
SITE NAME:	Granite quarry on East Sidelands, Lundy		
DESIGNATION:	Scheduled Monument	LIST ENTRY NUMBER:	1016041
CONDITION:	Generally unsatisfactory with major localised problems	TREND:	Declining
PRINCIPAL VULNERABILITY:	Collapse	NEW ENTRY?:	No
OWNER TYPE:	Mixed, multiple owners	CONTACT:	Charlotte Russell 01271 831505

PRIORITY CATEGORIES

- A** Immediate risk of further rapid deterioration or loss of fabric; no solution agreed.
- B** Immediate risk of further rapid deterioration or loss of fabric; solution agreed but not yet implemented.
- C** Slow decay; no solution agreed.
- D** Slow decay; solution agreed but not yet implemented.
- E** Under repair or in fair to good repair, but no user identified; or under threat of vacancy with no obvious new user (applicable only to buildings capable of beneficial use).
- F** Repair scheme in progress and (where applicable) end use or user identified; or functionally redundant buildings with new use agreed but not yet implemented.

NOTE
Last year's priority category is shown in brackets (otherwise, New Entry is noted).

ABBREVIATIONS

CA	Conservation Area
LB	Listed Building
LPA	Local Planning Authority
NP	National Park
RPG	Registered Park and Garden
SM	Scheduled Monument
UA	Unitary Authority
WHS	World Heritage Site

SITE NAME:	Gun battery at Brazen Ward, Lundy		
DESIGNATION:	Scheduled Monument	LIST ENTRY NUMBER:	1016030
CONDITION:	Generally unsatisfactory with major localised problems	TREND:	Declining
PRINCIPAL VULNERABILITY:	Coastal erosion	NEW ENTRY?:	No
OWNER TYPE:	Mixed, multiple owners	CONTACT:	Charlotte Russell 01271 831505
SITE NAME:	Hut circle and small enclosure 270 metres north west of The Old Lighthouse, Lundy		
DESIGNATION:	Scheduled Monument	LIST ENTRY NUMBER:	1016014
CONDITION:	Extensive significant problems	TREND:	Declining
PRINCIPAL VULNERABILITY:	Plant growth	NEW ENTRY?:	No
OWNER TYPE:	Mixed, multiple owners	CONTACT:	Charlotte Russell 01271 831505
SITE NAME:	Long house and enclosure 160 metres north of Widow's Tenement, Lundy		
DESIGNATION:	Scheduled Monument	LIST ENTRY NUMBER:	1018547
CONDITION:	Extensive significant problems	TREND:	Declining
PRINCIPAL VULNERABILITY:	Plant growth	NEW ENTRY?:	No
OWNER TYPE:	Mixed, multiple owners	CONTACT:	Charlotte Russell 01271 831505
SITE NAME:	Medieval settlement immediately south of Halfway Wall, Lundy		
DESIGNATION:	Scheduled Monument	LIST ENTRY NUMBER:	1017647
CONDITION:	Generally satisfactory but with significant localised problems	TREND:	Declining
PRINCIPAL VULNERABILITY:	Plant growth	NEW ENTRY?:	No
OWNER TYPE:	Mixed, multiple owners	CONTACT:	Charlotte Russell 01271 831505
SITE NAME:	Ruined cottages and well 190 metres north west of Quarterwall Cottages, Lundy		
DESIGNATION:	Scheduled Monument	LIST ENTRY NUMBER:	1016027
CONDITION:	Generally unsatisfactory with major localised problems	TREND:	Declining
PRINCIPAL VULNERABILITY:	Plant growth	NEW ENTRY?:	No
OWNER TYPE:	Mixed, multiple owners	CONTACT:	Charlotte Russell 01271 831505
SITE NAME:	Standing stone 100 metres north east of The Old Lighthouse, Lundy		
DESIGNATION:	Scheduled Monument	LIST ENTRY NUMBER:	1015928
CONDITION:	Generally satisfactory but with minor localised problems	TREND:	Stable
PRINCIPAL VULNERABILITY:	Stock erosion - localised/limited	NEW ENTRY?:	No
OWNER TYPE:	Charity (heritage)	CONTACT:	Charlotte Russell 01271 831505
SITE NAME:	The Widow's Tenement medieval settlement and prehistoric settlement sites, Lundy		
DESIGNATION:	Scheduled Monument	LIST ENTRY NUMBER:	1017646
CONDITION:	Generally satisfactory but with significant localised problems	TREND:	Stable
PRINCIPAL VULNERABILITY:	Plant growth	NEW ENTRY?:	No
OWNER TYPE:	Mixed, multiple owners	CONTACT:	Charlotte Russell 01271 831505

PRIORITY CATEGORIES

- A** Immediate risk of further rapid deterioration or loss of fabric; no solution agreed.
B Immediate risk of further rapid deterioration or loss of fabric; solution agreed but not yet implemented.
C Slow decay; no solution agreed.

- D** Slow decay; solution agreed but not yet implemented.
E Under repair or in fair to good repair, but no user identified; or under threat of vacancy with no obvious new user (applicable only to buildings capable of beneficial use).

- F** Repair scheme in progress and (where applicable) end use or user identified; or functionally redundant buildings with new use agreed but not yet implemented.

NOTE
 Last year's priority category is shown in brackets (otherwise, New Entry is noted).

ABBREVIATIONS

CA	Conservation Area
LB	Listed Building
LPA	Local Planning Authority
NP	National Park
RPG	Registered Park and Garden
SM	Scheduled Monument
UA	Unitary Authority
WHS	World Heritage Site

SITE NAME:	Moated site at Grange Farm, Merton		
DESIGNATION:	Scheduled Monument	LIST ENTRY NUMBER:	1017867
CONDITION:	Extensive significant problems	TREND:	Declining
PRINCIPAL VULNERABILITY:	Other	NEW ENTRY?:	No
OWNER TYPE:	Commercial company	CONTACT:	Charlotte Russell 01271 831505

SITE NAME:	Cross ridge dyke on Godborough Castle earthwork north west of Turner's Wood, Northam		
DESIGNATION:	Scheduled Monument	LIST ENTRY NUMBER:	1002640
CONDITION:	Unknown	TREND:	Stable
PRINCIPAL VULNERABILITY:	Scrub/tree growth	NEW ENTRY?:	No
OWNER TYPE:	Mixed, multiple owners	CONTACT:	Charlotte Russell 01271 831505

SITE NAME:	Earthwork east of Buck's Mills, Parkham		
DESIGNATION:	Scheduled Monument	LIST ENTRY NUMBER:	1002527
CONDITION:	Generally unsatisfactory with major localised problems	TREND:	Declining
PRINCIPAL VULNERABILITY:	Scrub/tree growth	NEW ENTRY?:	Yes
OWNER TYPE:	Charity (heritage)	CONTACT:	Charlotte Russell 01271 831505

SITE NAME:	Bowl barrow 685 metres NNE of Moorfield, Shebbear / Peters Marland		
DESIGNATION:	Scheduled Monument	LIST ENTRY NUMBER:	1017963
CONDITION:	Extensive significant problems	TREND:	Declining
PRINCIPAL VULNERABILITY:	Other	NEW ENTRY?:	No
OWNER TYPE:	Private	CONTACT:	Charlotte Russell 01271 831505

SITE NAME:	World War II air traffic control building 400 metres north west of Seckington Cross, on the former airfield of RAF Winkleigh, Winkleigh		
DESIGNATION:	Scheduled Monument	LIST ENTRY NUMBER:	1020765
CONDITION:	Generally unsatisfactory with major localised problems	TREND:	Declining
PRINCIPAL VULNERABILITY:	Deterioration - in need of management	NEW ENTRY?:	Yes
OWNER TYPE:	Commercial company	CONTACT:	Charlotte Russell 01271 831505

SITE NAME:	Northam		
DESIGNATION:	Conservation Area	NEW ENTRY?:	No
CONDITION:	Poor	TREND:	Deteriorating
VULNERABILITY:	Medium	CONTACT:	Sarah Chappell (LPA) 01237 428742

WEST DEVON



© Historic England

SITE NAME:	Gawton Mine complex, Gulworthy / Bere Ferrers
DESIGNATION:	Scheduled Monument, WHS
CONDITION:	Very bad
OCCUPANCY:	N/A
PRIORITY CATEGORY:	A (A)
OWNER TYPE:	Private

LIST ENTRY NUMBER: 1002667

Former copper and arsenic mine and processing complex, comprising a full range of buildings from cooperage to engine houses. The site has suffered damage from vehicles. Despite recent extensive clearance and emergency support works the structures remain at risk.

Contact: Nick Russell 0117 975 0671

PRIORITY CATEGORIES

- A** Immediate risk of further rapid deterioration or loss of fabric; no solution agreed.
- B** Immediate risk of further rapid deterioration or loss of fabric; solution agreed but not yet implemented.
- C** Slow decay; no solution agreed.
- D** Slow decay; solution agreed but not yet implemented.
- E** Under repair or in fair to good repair, but no user identified; or under threat of vacancy with no obvious new user (applicable only to buildings capable of beneficial use).
- F** Repair scheme in progress and (where applicable) end use or user identified; or functionally redundant buildings with new use agreed but not yet implemented.

NOTE
Last year's priority category is shown in brackets (otherwise, New Entry is noted).

ABBREVIATIONS

CA	Conservation Area
LB	Listed Building
LPA	Local Planning Authority
NP	National Park
RPG	Registered Park and Garden
SM	Scheduled Monument
UA	Unitary Authority
WHS	World Heritage Site



© Historic England

SITE NAME:	Kelly House, Kelly
DESIGNATION:	Listed Building grade I
CONDITION:	Poor
OCCUPANCY:	Part occupied/part in use
PRIORITY CATEGORY:	C (C)
OWNER TYPE:	Private
LIST ENTRY NUMBER:	1318194

C18 house with serious maintenance issues. Roof is in need of renewal, rear medieval wing is partly propped. Main house is weathertight and maintenance is gradually being addressed.

Contact: Meriel O'Dowd 0117 975 0673



© Historic England

SITE NAME:	Stable block north of Kelly House, Kelly
DESIGNATION:	Listed Building grade II*
CONDITION:	Very bad
OCCUPANCY:	Part occupied/part in use
PRIORITY CATEGORY:	A (A)
OWNER TYPE:	Private
LIST ENTRY NUMBER:	1104813

Stables, 1740. Partly used, part collapsed.

Contact: Meriel O'Dowd 0117 975 0673



© South Hams District Council

SITE NAME:	Lower Sessland Farm including cob walls adjoining to north west and south west, Sessland Lane, South Tawton
DESIGNATION:	Listed Building grade II*
CONDITION:	Very bad
OCCUPANCY:	Part occupied/part in use
PRIORITY CATEGORY:	C (C)
OWNER TYPE:	Private
LIST ENTRY NUMBER:	1170877

Late medieval thatched farmhouse with later additions, including C17 hall bay and parlour wing. Further C17 addition to north west has been used as a separate cottage and since 2012 has been vacant and in very poor condition, with severe water penetration and decay of thatch and roof timbers. Temporary protection was erected in 2006 following an Urgent Works Notice.

Contact: Meriel O'Dowd 0117 975 0673



© West Devon Borough Council

SITE NAME:	Guildhall and police station, Abbey Place, Guildhall Square, Tavistock
DESIGNATION:	Listed Building grade II*, SM, CA, WHS
CONDITION:	Poor
OCCUPANCY:	Vacant/not in use
PRIORITY CATEGORY:	D (D)
OWNER TYPE:	Local authority
LIST ENTRY NUMBER:	1309358

Completed 1848, incorporating medieval fabric in part. Court use ended 1997 and police station now relocated. The first known example of a combined police station and magistrates' court. Roof is in very poor condition and fabric in general urgently needs attention. Devon Historic Buildings Trust has recently sold the building to the Town Council, who have made a Heritage Lottery Fund bid in 2015.

Contact: Meriel O'Dowd 0117 975 0673



© Historic England

SITE NAME:	Church of St Albans, Beaworthy
DESIGNATION:	Listed Place of Worship grade II
CONDITION:	Poor
PRIORITY CATEGORY:	C (C)
OWNER TYPE:	Religious organisation
LIST ENTRY NUMBER:	1326286

Parish church. The main fabric dates from a rebuild of 1871, although the base of the tower is medieval. The congregation has managed to repair the tower but now the roof needs attention. An overhaul of the rainwater goods needs to be included as part of these works. As of 2014 the congregation is intending to apply for a grant from the Heritage Lottery Fund.

Contact: Meriel O'Dowd 0117 975 0673

PRIORITY CATEGORIES

- A** Immediate risk of further rapid deterioration or loss of fabric; no solution agreed.
- B** Immediate risk of further rapid deterioration or loss of fabric; solution agreed but not yet implemented.
- C** Slow decay; no solution agreed.
- D** Slow decay; solution agreed but not yet implemented.
- E** Under repair or in fair to good repair, but no user identified; or under threat of vacancy with no obvious new user (applicable only to buildings capable of beneficial use).
- F** Repair scheme in progress and (where applicable) end use or user identified; or functionally redundant buildings with new use agreed but not yet implemented.

NOTE
Last year's priority category is shown in brackets (otherwise, New Entry is noted).

ABBREVIATIONS

CA	Conservation Area
LB	Listed Building
LPA	Local Planning Authority
NP	National Park
RPG	Registered Park and Garden
SM	Scheduled Monument
UA	Unitary Authority
WHS	World Heritage Site



© Historic England

SITE NAME:	Church of St Mary, Bratton Clovelly
DESIGNATION:	Listed Place of Worship grade I, CA
CONDITION:	Poor
PRIORITY CATEGORY:	C (C)
OWNER TYPE:	Religious organisation
LIST ENTRY NUMBER:	1326312

Parish church. Mainly mid to late C14 although the chancel may be earlier, porch probably early C15; various repairs made in C19 and restored in 1891-2. Granite and slate rubble walls with granite dressings, tower is constructed of coursed dressed granite blocks of irregular sizes. Medieval structure enhanced by the remarkable survival of a large amount of wall paintings. The church suffers from water ingress and there is some structural movement at the east end.

Contact: Meriel O'Dowd 0117 975 0673



© Historic England

SITE NAME:	Church of Holy Cross, Highampton
DESIGNATION:	Listed Place of Worship grade II*
CONDITION:	Poor
PRIORITY CATEGORY:	C (C)
OWNER TYPE:	Religious organisation
LIST ENTRY NUMBER:	1165844

Parish church. C12 origins with circa late C15 tower and the rest of the church rebuilt in 1837. Restored in 1876. The church suffers from water ingress and damp possibly associated with its very exposed position. The tower walls are damp, and the parish and appointed architect are investigating the causes. Active insect infestation to ceiling timber ribs. Some roof slates cracked and missing. North-west window buckled and missing glass. The congregation intends to apply to the Heritage Lottery Fund for a grant for work to the tower.

Contact: Meriel O'Dowd 0117 975 0673



© Historic England

SITE NAME:	Church of St James, Jacobstowe
DESIGNATION:	Listed Place of Worship grade II*
CONDITION:	Poor
PRIORITY CATEGORY:	F (D)
OWNER TYPE:	Religious organisation
LIST ENTRY NUMBER:	1326489

Parish church. C12 origins but main fabric dates to C15, restored and extended in 1902-3. Stone rubble walls with granite ashlar to buttresses and upper stage of tower. The pew platforms have decayed due to inadequate ventilation and become dangerous. The westernmost two have collapsed. In 2015 the congregation has been awarded a Heritage Lottery Fund grant for funds to re-seat the church. Works are ongoing.

Contact: Meriel O'Dowd 0117 975 0673

SITE NAME:	Iron Age defended settlement in Dunterue Wood, 570 metres south of Castle Head, Dunterton	
DESIGNATION:	Scheduled Monument, RPG grade I	LIST ENTRY NUMBER: 1020273
CONDITION:	Generally satisfactory but with significant localised problems	TREND: Stable
PRINCIPAL VULNERABILITY:	Scrub/tree growth	NEW ENTRY?: No
OWNER TYPE:	Commercial company	CONTACT: Andy Crabb 01626 832093

SITE NAME:	Bowl barrow 375 metres north east of Higher Eworthy, Germansweek	
DESIGNATION:	Scheduled Monument	LIST ENTRY NUMBER: 1020084
CONDITION:	Generally satisfactory but with significant localised problems	TREND: Declining
PRINCIPAL VULNERABILITY:	Arable ploughing	NEW ENTRY?: No
OWNER TYPE:	Private	CONTACT: Andy Crabb 01626 832093

SITE NAME:	Bowl barrow 620 metres north of Higher Eworthy, Germansweek	
DESIGNATION:	Scheduled Monument	LIST ENTRY NUMBER: 1017971
CONDITION:	Generally unsatisfactory with major localised problems	TREND: Declining
PRINCIPAL VULNERABILITY:	Animal burrowing - extensive	NEW ENTRY?: No
OWNER TYPE:	Private	CONTACT: Andy Crabb 01626 832093

PRIORITY CATEGORIES

- A** Immediate risk of further rapid deterioration or loss of fabric; no solution agreed.
B Immediate risk of further rapid deterioration or loss of fabric; solution agreed but not yet implemented.
C Slow decay; no solution agreed.

- D** Slow decay; solution agreed but not yet implemented.
E Under repair or in fair to good repair, but no user identified; or under threat of vacancy with no obvious new user (applicable only to buildings capable of beneficial use).

- F** Repair scheme in progress and (where applicable) end use or user identified; or functionally redundant buildings with new use agreed but not yet implemented.

NOTE
 Last year's priority category is shown in brackets (otherwise, New Entry is noted).

ABBREVIATIONS

CA	Conservation Area
LB	Listed Building
LPA	Local Planning Authority
NP	National Park
RPG	Registered Park and Garden
SM	Scheduled Monument
UA	Unitary Authority
WHS	World Heritage Site

SITE NAME:	Morwellham Quay: transport infrastructure, part of the water control system and a manganese mill, Gulworthy		
DESIGNATION:	Scheduled Monument, 5 LBs, WHS	LIST ENTRY NUMBER:	1021461
CONDITION:	Generally satisfactory but with significant localised problems	TREND:	Stable
PRINCIPAL VULNERABILITY:	Development requiring planning permission	NEW ENTRY?:	No
OWNER TYPE:	Mixed, multiple owners	CONTACT:	Andy Crabb 01626 832093
SITE NAME:	Gawton arsenic mine and flue, Gulworthy / Bere Ferrers		
DESIGNATION:	Scheduled Monument, WHS	LIST ENTRY NUMBER:	1002667
CONDITION:	Extensive significant problems	TREND:	Declining
PRINCIPAL VULNERABILITY:	Vehicle damage/erosion - extensive	NEW ENTRY?:	No
OWNER TYPE:	Private, multiple owners	CONTACT:	Nick Russell 0117 975 0671
SITE NAME:	Round barrow cemetery and beacon at Heathfield, 650 metres west of Moorlands, Lamerton / Milton Abbot / Brentor		
DESIGNATION:	Scheduled Monument	LIST ENTRY NUMBER:	1020075
CONDITION:	Generally unsatisfactory with major localised problems	TREND:	Declining
PRINCIPAL VULNERABILITY:	Plant growth	NEW ENTRY?:	No
OWNER TYPE:	Private, multiple owners	CONTACT:	Andy Crabb 01626 832093
SITE NAME:	Roman forts, marching camps and associated monuments, North Tawton		
DESIGNATION:	Scheduled Monument	LIST ENTRY NUMBER:	1021151
CONDITION:	Generally satisfactory but with significant localised problems	TREND:	Declining
PRINCIPAL VULNERABILITY:	Arable ploughing	NEW ENTRY?:	No
OWNER TYPE:	Private, multiple owners	CONTACT:	Andy Crabb 01626 832093
SITE NAME:	Guide post at Place Cross, Okehampton Hamlets		
DESIGNATION:	Scheduled Monument	LIST ENTRY NUMBER:	1020069
CONDITION:	Extensive significant problems	TREND:	Declining
PRINCIPAL VULNERABILITY:	Other	NEW ENTRY?:	No
OWNER TYPE:	Local authority	CONTACT:	Andy Crabb 01626 832093
SITE NAME:	Wayside cross in the garden hedge of Southcott Cottage, at a crossroads called Southcott Cross, Okehampton Hamlets		
DESIGNATION:	Scheduled Monument	LIST ENTRY NUMBER:	1013612
CONDITION:	Extensive significant problems	TREND:	Declining
PRINCIPAL VULNERABILITY:	Vehicle damage/erosion - extensive	NEW ENTRY?:	Yes
OWNER TYPE:	Private	CONTACT:	Andy Crabb 01626 832093

DORSET**CHRISTCHURCH**

SITE NAME:	Bowl barrow on East Parley Common 610 metres south west of Fir Grove Farm, Hurn		
DESIGNATION:	Scheduled Monument	LIST ENTRY NUMBER:	1016092
CONDITION:	Extensive significant problems	TREND:	Declining
PRINCIPAL VULNERABILITY:	Animal burrowing - extensive	NEW ENTRY?:	No
OWNER TYPE:	Local authority	CONTACT:	Katy Hoskyn 0117 975 1311

PRIORITY CATEGORIES

- A** Immediate risk of further rapid deterioration or loss of fabric; no solution agreed.
B Immediate risk of further rapid deterioration or loss of fabric; solution agreed but not yet implemented.
C Slow decay; no solution agreed.

- D** Slow decay; solution agreed but not yet implemented.
E Under repair or in fair to good repair, but no user identified; or under threat of vacancy with no obvious new user (applicable only to buildings capable of beneficial use).

- F** Repair scheme in progress and (where applicable) end use or user identified; or functionally redundant buildings with new use agreed but not yet implemented.

NOTE
 Last year's priority category is shown in brackets (otherwise, New Entry is noted).

ABBREVIATIONS

CA	Conservation Area
LB	Listed Building
LPA	Local Planning Authority
NP	National Park
RPG	Registered Park and Garden
SM	Scheduled Monument
UA	Unitary Authority
WHS	World Heritage Site

SITE NAME:	Two bowl barrows at Gibbet Firs, 950 metres south west and 1080 metres south west of Palmers Ford Works, Hurn		
DESIGNATION:	Scheduled Monument	LIST ENTRY NUMBER:	1016091
CONDITION:	Generally unsatisfactory with major localised problems	TREND:	Declining
PRINCIPAL VULNERABILITY:	Arable clipping	NEW ENTRY?:	No
OWNER TYPE:	Private	CONTACT:	Katy Hoskyn 0117 975 1311

EAST DORSET



© Historic England

SITE NAME:	Grotto 250 metres south west of St Giles House, Wimborne St. Giles	Grotto c1751-53, located 250 metres to the south east of the house, at the east end of a winding channel of water running westwards for 300 metres to the northern extremity of the lake (which lies 150 metres to the south of the house). One of several garden buildings situated in the C17 and C18 landscape. The Grotto was subject to a major programme of repair during 2014, with grant from Natural England Higher Level Stewardship. External consolidation and much of the internal shell decoration reinstated. A further and final phase of repair is anticipated.
DESIGNATION:	Listed Building grade II*, RPG grade II*	
CONDITION:	Poor	
OCCUPANCY:	N/A	
PRIORITY CATEGORY:	E (E)	
OWNER TYPE:	Private	
LIST ENTRY NUMBER:	1120131	Contact: Kim Auston 0117 975 0696



© Historic England

SITE NAME:	Remains of medieval buildings, Witchampton	On the southern side of the village of Witchampton lie the ruins of a substantial domestic medieval building. It was used as an agricultural building in C19 but subsequently fell into disrepair. Following a change of ownership, scrub/vegetation clearance work was undertaken (winter 2013-14) and a major conservation repair scheme is in preparation in 2015.
DESIGNATION:	Scheduled Monument and Listed Building grade II	
CONDITION:	Very bad	
OCCUPANCY:	N/A	
PRIORITY CATEGORY:	D (D)	
OWNER TYPE:	Private, multiple owners	
LIST ENTRY NUMBER:	1002720 and 1155113	Contact: Keith Miller 0117 975 0670

SITE NAME:	Length of deer park bank and ditch at Alderholt, Alderholt		
DESIGNATION:	Scheduled Monument	LIST ENTRY NUMBER:	1002394
CONDITION:	Generally unsatisfactory with major localised problems	TREND:	Declining
PRINCIPAL VULNERABILITY:	Animal burrowing - extensive	NEW ENTRY?:	No
OWNER TYPE:	Mixed, multiple owners	CONTACT:	Katy Hoskyn 0117 975 1311

SITE NAME:	Section of Roman road 150 metres south of Park Farm Cottages, Colehill		
DESIGNATION:	Scheduled Monument	LIST ENTRY NUMBER:	1018028
CONDITION:	Extensive significant problems	TREND:	Unknown
PRINCIPAL VULNERABILITY:	Arable ploughing	NEW ENTRY?:	No
OWNER TYPE:	Private	CONTACT:	Katy Hoskyn 0117 975 1311

SITE NAME:	Bell barrow 500 metres north east of Beacon Farm, Ferndown Town		
DESIGNATION:	Scheduled Monument	LIST ENTRY NUMBER:	1015995
CONDITION:	Generally unsatisfactory with major localised problems	TREND:	Declining
PRINCIPAL VULNERABILITY:	Animal burrowing - extensive	NEW ENTRY?:	No
OWNER TYPE:	Private	CONTACT:	Katy Hoskyn 0117 975 1311

PRIORITY CATEGORIES

- A** Immediate risk of further rapid deterioration or loss of fabric; no solution agreed.
- B** Immediate risk of further rapid deterioration or loss of fabric; solution agreed but not yet implemented.
- C** Slow decay; no solution agreed.
- D** Slow decay; solution agreed but not yet implemented.
- E** Under repair or in fair to good repair, but no user identified; or under threat of vacancy with no obvious new user (applicable only to buildings capable of beneficial use).
- F** Repair scheme in progress and (where applicable) end use or user identified; or functionally redundant buildings with new use agreed but not yet implemented.

NOTE
Last year's priority category is shown in brackets (otherwise, New Entry is noted).

ABBREVIATIONS

CA	Conservation Area
LB	Listed Building
LPA	Local Planning Authority
NP	National Park
RPG	Registered Park and Garden
SM	Scheduled Monument
UA	Unitary Authority
WHS	World Heritage Site

SITE NAME:	Bell barrow known as Belle Vue Barrow and a bowl barrow 250 metres north east of Hillamsland, Ferndown Town		
DESIGNATION:	Scheduled Monument	LIST ENTRY NUMBER:	1015994
CONDITION:	Generally unsatisfactory with major localised problems	TREND:	Unknown
PRINCIPAL VULNERABILITY:	Scrub/tree growth	NEW ENTRY?:	No
OWNER TYPE:	Mixed, multiple owners	CONTACT:	Katy Hoskyn 0117 975 1311
SITE NAME:	Bowl barrow 250 metres west of Ferndown Upper School, Ferndown Town		
DESIGNATION:	Scheduled Monument	LIST ENTRY NUMBER:	1015791
CONDITION:	Generally unsatisfactory with major localised problems	TREND:	Declining
PRINCIPAL VULNERABILITY:	Deterioration - in need of management	NEW ENTRY?:	No
OWNER TYPE:	Utility	CONTACT:	Katy Hoskyn 0117 975 1311
SITE NAME:	Part of Ackling Dyke (Roman road), including Roman road on Oakley Down, Gussage All Saints / Gussage St. Michael / Pentridge / Wimborne St. Giles		
DESIGNATION:	Scheduled Monument, part in RPG grade II*	LIST ENTRY NUMBER:	1003309
CONDITION:	Extensive significant problems	TREND:	Declining
PRINCIPAL VULNERABILITY:	Arable ploughing	NEW ENTRY?:	No
OWNER TYPE:	Private, multiple owners	CONTACT:	Katy Hoskyn 0117 975 1311
SITE NAME:	Barrow on Parsonage Hill, Gussage St. Michael		
DESIGNATION:	Scheduled Monument	LIST ENTRY NUMBER:	1002783
CONDITION:	Extensive significant problems	TREND:	Declining
PRINCIPAL VULNERABILITY:	Arable ploughing	NEW ENTRY?:	No
OWNER TYPE:	Commercial company	CONTACT:	Katy Hoskyn 0117 975 1311
SITE NAME:	Long mound 1500 yards (1370 metres) east of Higher Farm, Gussage St. Michael		
DESIGNATION:	Scheduled Monument	LIST ENTRY NUMBER:	1002784
CONDITION:	Generally satisfactory but with significant localised problems	TREND:	Declining
PRINCIPAL VULNERABILITY:	Arable ploughing	NEW ENTRY?:	No
OWNER TYPE:	Commercial company	CONTACT:	Katy Hoskyn 0117 975 1311
SITE NAME:	Two barrows near Ackling Dyke, Gussage St. Michael		
DESIGNATION:	Scheduled Monument	LIST ENTRY NUMBER:	1002786
CONDITION:	Extensive significant problems	TREND:	Declining
PRINCIPAL VULNERABILITY:	Arable ploughing	NEW ENTRY?:	No
OWNER TYPE:	Private	CONTACT:	Katy Hoskyn 0117 975 1311
SITE NAME:	Two long barrows on Gussage Hill, Gussage St. Michael		
DESIGNATION:	Scheduled Monument	LIST ENTRY NUMBER:	1002707
CONDITION:	Generally satisfactory but with significant localised problems	TREND:	Declining
PRINCIPAL VULNERABILITY:	Arable clipping	NEW ENTRY?:	No
OWNER TYPE:	Commercial company	CONTACT:	Katy Hoskyn 0117 975 1311

PRIORITY CATEGORIES

- A** Immediate risk of further rapid deterioration or loss of fabric; no solution agreed.
- B** Immediate risk of further rapid deterioration or loss of fabric; solution agreed but not yet implemented.
- C** Slow decay; no solution agreed.
- D** Slow decay; solution agreed but not yet implemented.
- E** Under repair or in fair to good repair, but no user identified; or under threat of vacancy with no obvious new user (applicable only to buildings capable of beneficial use).
- F** Repair scheme in progress and (where applicable) end use or user identified; or functionally redundant buildings with new use agreed but not yet implemented.

NOTE
Last year's priority category is shown in brackets (otherwise, New Entry is noted).

ABBREVIATIONS

CA	Conservation Area
LB	Listed Building
LPA	Local Planning Authority
NP	National Park
RPG	Registered Park and Garden
SM	Scheduled Monument
UA	Unitary Authority
WHS	World Heritage Site

SITE NAME:	Two round barrows on Gussage Down, Gussage St. Michael		
DESIGNATION:	Scheduled Monument	LIST ENTRY NUMBER:	1002741
CONDITION:	Extensive significant problems	TREND:	Declining
PRINCIPAL VULNERABILITY:	Arable ploughing	NEW ENTRY?:	No
OWNER TYPE:	Private	CONTACT:	Katy Hoskyn 0117 975 1311
SITE NAME:	Earthworks on Gussage Down, Gussage St. Michael / Sixpenny Handley		
DESIGNATION:	Scheduled Monument	LIST ENTRY NUMBER:	1002740
CONDITION:	Extensive significant problems	TREND:	Declining
PRINCIPAL VULNERABILITY:	Arable ploughing	NEW ENTRY?:	No
OWNER TYPE:	Mixed, multiple owners	CONTACT:	Katy Hoskyn 0117 975 1311
SITE NAME:	Round barrows near Thickthorn Farm, Gussage St. Michael / Tarrant Hinton		
DESIGNATION:	Scheduled Monument	LIST ENTRY NUMBER:	1002816
CONDITION:	Extensive significant problems	TREND:	Declining
PRINCIPAL VULNERABILITY:	Arable ploughing	NEW ENTRY?:	No
OWNER TYPE:	Mixed, multiple owners	CONTACT:	Katy Hoskyn 0117 975 1311
SITE NAME:	Round barrow north west of High Lea Farm, Hinton Martell		
DESIGNATION:	Scheduled Monument	LIST ENTRY NUMBER:	1004552
CONDITION:	Extensive significant problems	TREND:	Declining
PRINCIPAL VULNERABILITY:	Arable ploughing	NEW ENTRY?:	No
OWNER TYPE:	Private	CONTACT:	Katy Hoskyn 0117 975 1311
SITE NAME:	Bowl barrow cemetery and a cross dyke on Horton Common 800 metres south of Bridge Farm, Horton		
DESIGNATION:	Scheduled Monument	LIST ENTRY NUMBER:	1018411
CONDITION:	Generally unsatisfactory with major localised problems	TREND:	Unknown
PRINCIPAL VULNERABILITY:	Scrub/tree growth	NEW ENTRY?:	No
OWNER TYPE:	Private	CONTACT:	Katy Hoskyn 0117 975 1311
SITE NAME:	Bowl barrow 250 metres north west of Veiny Cheese Pond, Long Crichel		
DESIGNATION:	Scheduled Monument	LIST ENTRY NUMBER:	1015191
CONDITION:	Extensive significant problems	TREND:	Declining
PRINCIPAL VULNERABILITY:	Arable ploughing	NEW ENTRY?:	No
OWNER TYPE:	Private	CONTACT:	Katy Hoskyn 0117 975 1311
SITE NAME:	Two bowl barrows 165 metres west of Veiny Cheese Pond, Long Crichel		
DESIGNATION:	Scheduled Monument	LIST ENTRY NUMBER:	1015785
CONDITION:	Extensive significant problems	TREND:	Declining
PRINCIPAL VULNERABILITY:	Arable ploughing	NEW ENTRY?:	No
OWNER TYPE:	Private	CONTACT:	Katy Hoskyn 0117 975 1311
SITE NAME:	Disc barrow and a bowl barrow 640 metres south west of Veiny Cheese Pond, Long Crichel / Tarrant Launceston		
DESIGNATION:	Scheduled Monument	LIST ENTRY NUMBER:	1020444
CONDITION:	Extensive significant problems	TREND:	Declining
PRINCIPAL VULNERABILITY:	Arable ploughing	NEW ENTRY?:	No
OWNER TYPE:	Private	CONTACT:	Katy Hoskyn 0117 975 1311

PRIORITY CATEGORIES

- A** Immediate risk of further rapid deterioration or loss of fabric; no solution agreed.
- B** Immediate risk of further rapid deterioration or loss of fabric; solution agreed but not yet implemented.
- C** Slow decay; no solution agreed.
- D** Slow decay; solution agreed but not yet implemented.
- E** Under repair or in fair to good repair, but no user identified; or under threat of vacancy with no obvious new user (applicable only to buildings capable of beneficial use).
- F** Repair scheme in progress and (where applicable) end use or user identified; or functionally redundant buildings with new use agreed but not yet implemented.

NOTE
Last year's priority category is shown in brackets (otherwise, New Entry is noted).

ABBREVIATIONS

CA	Conservation Area
LB	Listed Building
LPA	Local Planning Authority
NP	National Park
RPG	Registered Park and Garden
SM	Scheduled Monument
UA	Unitary Authority
WHS	World Heritage Site

SITE NAME:	Bradford Barrow, Pamphill		
DESIGNATION:	Scheduled Monument	LIST ENTRY NUMBER:	1002713
CONDITION:	Generally unsatisfactory with major localised problems	TREND:	Declining
PRINCIPAL VULNERABILITY:	Animal burrowing - extensive	NEW ENTRY?:	No
OWNER TYPE:	Private	CONTACT:	Katy Hoskyn 0117 975 1311

SITE NAME:	Celtic fields on Pentridge Down, Pentridge		
DESIGNATION:	Scheduled Monument	LIST ENTRY NUMBER:	1002796
CONDITION:	Generally unsatisfactory with major localised problems	TREND:	Declining
PRINCIPAL VULNERABILITY:	Arable clipping	NEW ENTRY?:	No
OWNER TYPE:	Private	CONTACT:	Katy Hoskyn 0117 975 1311

SITE NAME:	Long barrows and group of round barrows on Bokerley Down, Pentridge		
DESIGNATION:	Scheduled Monument	LIST ENTRY NUMBER:	1002722
CONDITION:	Extensive significant problems	TREND:	Declining
PRINCIPAL VULNERABILITY:	Arable ploughing	NEW ENTRY?:	No
OWNER TYPE:	Private	CONTACT:	Katy Hoskyn 0117 975 1311

SITE NAME:	Part of Dorset Cursus, Pentridge / Wimborne St. Giles		
DESIGNATION:	Scheduled Monument	LIST ENTRY NUMBER:	1003222
CONDITION:	Extensive significant problems	TREND:	Declining
PRINCIPAL VULNERABILITY:	Arable ploughing	NEW ENTRY?:	No
OWNER TYPE:	Private	CONTACT:	Katy Hoskyn 0117 975 1311

SITE NAME:	Roman fort at Crab Farm, Shapwick		
DESIGNATION:	Scheduled Monument	LIST ENTRY NUMBER:	1002372
CONDITION:	Extensive significant problems	TREND:	Declining
PRINCIPAL VULNERABILITY:	Arable ploughing	NEW ENTRY?:	No
OWNER TYPE:	Charity (heritage)	CONTACT:	Katy Hoskyn 0117 975 1311

SITE NAME:	Camp in Mistlebury Wood, Sixpenny Handley		
DESIGNATION:	Scheduled Monument	LIST ENTRY NUMBER:	1002455
CONDITION:	Generally unsatisfactory with major localised problems	TREND:	Declining
PRINCIPAL VULNERABILITY:	Animal burrowing - extensive	NEW ENTRY?:	No
OWNER TYPE:	Charity (non-heritage)	CONTACT:	Katy Hoskyn 0117 975 1311

SITE NAME:	Enclosure south of Humby's Stock Coppice, Sixpenny Handley		
DESIGNATION:	Scheduled Monument	LIST ENTRY NUMBER:	1005575
CONDITION:	Extensive significant problems	TREND:	Declining
PRINCIPAL VULNERABILITY:	Arable ploughing	NEW ENTRY?:	No
OWNER TYPE:	Commercial company	CONTACT:	Katy Hoskyn 0117 975 1311

PRIORITY CATEGORIES

- A** Immediate risk of further rapid deterioration or loss of fabric; no solution agreed.
B Immediate risk of further rapid deterioration or loss of fabric; solution agreed but not yet implemented.
C Slow decay; no solution agreed.

- D** Slow decay; solution agreed but not yet implemented.
E Under repair or in fair to good repair, but no user identified; or under threat of vacancy with no obvious new user (applicable only to buildings capable of beneficial use).

- F** Repair scheme in progress and (where applicable) end use or user identified; or functionally redundant buildings with new use agreed but not yet implemented.

NOTE
 Last year's priority category is shown in brackets (otherwise, New Entry is noted).

ABBREVIATIONS

CA	Conservation Area
LB	Listed Building
LPA	Local Planning Authority
NP	National Park
RPG	Registered Park and Garden
SM	Scheduled Monument
UA	Unitary Authority
WHS	World Heritage Site

SITE NAME:	Three bowl barrows in Avon Heath Country Park, two 620 metres and one 700 metres north west of Matcham's House, St. Leonards and St. Ives		
DESIGNATION:	Scheduled Monument	LIST ENTRY NUMBER:	1016095
CONDITION:	Generally unsatisfactory with major localised problems	TREND:	Improving
PRINCIPAL VULNERABILITY:	Scrub/tree growth	NEW ENTRY?:	No
OWNER TYPE:	Local authority	CONTACT:	Katy Hoskyn 0117 975 1311
SITE NAME:	Stephen's Castle, a bowl barrow 720 metres east of Eastworth Farm, Verwood		
DESIGNATION:	Scheduled Monument	LIST ENTRY NUMBER:	1021148
CONDITION:	Generally satisfactory but with significant localised problems	TREND:	Improving
PRINCIPAL VULNERABILITY:	Scrub/tree growth	NEW ENTRY?:	No
OWNER TYPE:	Local authority	CONTACT:	Katy Hoskyn 0117 975 1311
SITE NAME:	Parley Barrow, a bowl barrow on the corner of Ellesfield Drive and Druid's Close, West Parley		
DESIGNATION:	Scheduled Monument	LIST ENTRY NUMBER:	1015792
CONDITION:	Generally unsatisfactory with major localised problems	TREND:	Declining
PRINCIPAL VULNERABILITY:	Animal burrowing - extensive	NEW ENTRY?:	No
OWNER TYPE:	Private, multiple owners	CONTACT:	Katy Hoskyn 0117 975 1311
SITE NAME:	Two round barrows south of Cranborne Farm, Wimborne St. Giles		
DESIGNATION:	Scheduled Monument	LIST ENTRY NUMBER:	1002459
CONDITION:	Generally unsatisfactory with major localised problems	TREND:	Declining
PRINCIPAL VULNERABILITY:	Arable clipping	NEW ENTRY?:	No
OWNER TYPE:	Private	CONTACT:	Katy Hoskyn 0117 975 1311
SITE NAME:	Barrows in and near St Giles Park, Wimborne St. Giles / Edmondsham		
DESIGNATION:	Scheduled Monument, part in RPG grade II*	LIST ENTRY NUMBER:	1002782
CONDITION:	Generally satisfactory but with significant localised problems	TREND:	Declining
PRINCIPAL VULNERABILITY:	Animal burrowing - extensive	NEW ENTRY?:	No
OWNER TYPE:	Private	CONTACT:	Katy Hoskyn 0117 975 1311
SITE NAME:	Barrows in and near The Drive Plantation, Wimborne St. Giles / Gussage All Saints		
DESIGNATION:	Scheduled Monument, part in RPG grade II*	LIST ENTRY NUMBER:	1002788
CONDITION:	Extensive significant problems	TREND:	Declining
PRINCIPAL VULNERABILITY:	Arable ploughing	NEW ENTRY?:	No
OWNER TYPE:	Private	CONTACT:	Katy Hoskyn 0117 975 1311
SITE NAME:	Barrows in Salisbury Plantation, Wimborne St. Giles / Pentridge		
DESIGNATION:	Scheduled Monument	LIST ENTRY NUMBER:	1002817
CONDITION:	Generally unsatisfactory with major localised problems	TREND:	Declining
PRINCIPAL VULNERABILITY:	Arable clipping	NEW ENTRY?:	No
OWNER TYPE:	Private	CONTACT:	Katy Hoskyn 0117 975 1311

PRIORITY CATEGORIES

- A** Immediate risk of further rapid deterioration or loss of fabric; no solution agreed.
B Immediate risk of further rapid deterioration or loss of fabric; solution agreed but not yet implemented.
C Slow decay; no solution agreed.

- D** Slow decay; solution agreed but not yet implemented.
E Under repair or in fair to good repair, but no user identified; or under threat of vacancy with no obvious new user (applicable only to buildings capable of beneficial use).

- F** Repair scheme in progress and (where applicable) end use or user identified; or functionally redundant buildings with new use agreed but not yet implemented.

NOTE
 Last year's priority category is shown in brackets (otherwise, New Entry is noted).

ABBREVIATIONS

CA	Conservation Area
LB	Listed Building
LPA	Local Planning Authority
NP	National Park
RPG	Registered Park and Garden
SM	Scheduled Monument
UA	Unitary Authority
WHS	World Heritage Site

SITE NAME:	Group of henge monuments, an associated group of round barrows, a Saxon cemetery and a Norman church at Knowlton, Woodlands		
DESIGNATION:	Scheduled Monument, LB grade II*	LIST ENTRY NUMBER:	1020580
CONDITION:	Extensive significant problems	TREND:	Declining
PRINCIPAL VULNERABILITY:	Arable ploughing	NEW ENTRY?:	No
OWNER TYPE:	Mixed, multiple owners	CONTACT:	Katy Hoskyn 0117 975 1311
SITE NAME:	Round barrow cemetery south of New Barn Farm, associated with the Knowlton Circles, Woodlands		
DESIGNATION:	Scheduled Monument	LIST ENTRY NUMBER:	1020582
CONDITION:	Extensive significant problems	TREND:	Declining
PRINCIPAL VULNERABILITY:	Arable ploughing	NEW ENTRY?:	No
OWNER TYPE:	Private, multiple owners	CONTACT:	Katy Hoskyn 0117 975 1311
SITE NAME:	Burts Hill / Merrifield		
DESIGNATION:	Conservation Area	NEW ENTRY?:	No
CONDITION:	Fair	TREND:	Deteriorating significantly
VULNERABILITY:	Medium	CONTACT:	Giles Moir (LPA) 01202 495000
SITE NAME:	Wimborne Minster, Wimborne		
DESIGNATION:	Conservation Area	NEW ENTRY?:	No
CONDITION:	Poor	TREND:	Deteriorating
VULNERABILITY:	Medium	CONTACT:	Giles Moir (LPA) 01202 495000
SITE NAME:	Wimborne St Johns, Wimborne		
DESIGNATION:	Conservation Area	NEW ENTRY?:	No
CONDITION:	Poor	TREND:	Deteriorating
VULNERABILITY:	Medium	CONTACT:	Giles Moir (LPA) 01202 495000

NORTH DORSET



© Historic England

SITE NAME:	Abbey Church of St Mary, St Sansom and St Branwalader, Milton Abbas
DESIGNATION:	Listed Building grade I, RPG grade II*
CONDITION:	Very bad
OCCUPANCY:	Occupied/in use
PRIORITY CATEGORY:	B (A)
OWNER TYPE:	Religious organisation
LIST ENTRY NUMBER:	1304822

Formerly church of a Benedictine abbey now used as a school chapel. Mainly C14, upper part of tower and north transept C15. Restored c1790 by J Wyatt and 1865 by Sir Gilbert Scott. Walls of stone and flint with ashlar dressings. Choir with north and south aisles, north and south transepts, crossing tower and west porch. Nave and aisles not rebuilt after fire in C14. Rainwater goods (downpipes and gutters) are failing causing water to penetrate the walls and vaults which is damaging the stonework, including the internal vaults. Heritage Lottery Fund Stage 1 grant awarded in 2014.

Contact: Sarah Ball 0117 975 0666



© Historic England

SITE NAME:	Sturminster Newton Castle, Sturminster Newton
DESIGNATION:	Scheduled Monument and Listed Building grade II*
CONDITION:	Very bad
OCCUPANCY:	N/A
PRIORITY CATEGORY:	C (C)
OWNER TYPE:	Private
LIST ENTRY NUMBER:	1002719 and 1324461

Ruins of C14 stone built manor house within Sturminster Newton Castle, a probable Iron Age promontory fort overlooking the River Stour. Upstanding remains are in a very precarious position and a considerable amount of consolidation work is urgently required to avoid significant areas of collapse. Historic England architectural survey team has recorded the structure. Recent change of ownership (2015). Historic England in discussions with new owners. Some masonry has recently fallen.

Contact: Katy Hoskyn 0117 975 1311

PRIORITY CATEGORIES

- A** Immediate risk of further rapid deterioration or loss of fabric; no solution agreed.
- B** Immediate risk of further rapid deterioration or loss of fabric; solution agreed but not yet implemented.
- C** Slow decay; no solution agreed.
- D** Slow decay; solution agreed but not yet implemented.
- E** Under repair or in fair to good repair, but no user identified; or under threat of vacancy with no obvious new user (applicable only to buildings capable of beneficial use).
- F** Repair scheme in progress and (where applicable) end use or user identified; or functionally redundant buildings with new use agreed but not yet implemented.

NOTE
Last year's priority category is shown in brackets (otherwise, New Entry is noted).

ABBREVIATIONS

CA	Conservation Area
LB	Listed Building
LPA	Local Planning Authority
NP	National Park
RPG	Registered Park and Garden
SM	Scheduled Monument
UA	Unitary Authority
WHS	World Heritage Site



© Historic England

SITE NAME:	Barn and outbuilding range, Tarrant Abbey Farm, Tarrant Crawford
DESIGNATION:	Scheduled Monument and Listed Building grade II*
CONDITION:	Very bad
OCCUPANCY:	N/A
PRIORITY CATEGORY:	C (C)
OWNER TYPE:	Private, multiple owners
LIST ENTRY NUMBER:	1002715 and 1110841

C15 barn with C18 outbuildings and alterations. No longer in agricultural use. Works have been undertaken to support the structure but deterioration is on-going and part of the roof has collapsed.

Contact: Nick Croxson 07795 665645



© Historic England

SITE NAME:	Manor Farm Barn, Winterborne Clenston
DESIGNATION:	Scheduled Monument and Listed Building grade I
CONDITION:	Very bad
OCCUPANCY:	N/A
PRIORITY CATEGORY:	C (C)
OWNER TYPE:	Mixed, multiple owners
LIST ENTRY NUMBER:	1003215 and 1110166

Huge late C16 tith barn part used for storage. The hammerbeam roof may have been reused from a monastic building at Milton Abbey. Partial roof collapse resulted in Historic England funding the erection of scaffolding as a temporary roof support. These repair works were completed in 2008, but there has been no further progress and the building is slowly deteriorating.

Contact: Nick Croxson 07795 665645



© Historic England

SITE NAME:	Church of St Peter and St Paul, Market Place, Blandford Forum
DESIGNATION:	Listed Place of Worship grade I
CONDITION:	Poor
PRIORITY CATEGORY:	D (C)
OWNER TYPE:	Religious organisation
LIST ENTRY NUMBER:	1251913

This grade I church is a notable example of Georgian church architecture outside London. It was rebuilt after fire between 1732 and 1739 to designs by John and William Bastard. The external stonework is in poor condition and there is water ingress to the interior causing damage to the plaster work. The cupola is in very poor condition and held in place with a temporary supporting structure. Heritage Lottery Fund grant offered 2014 and repairs to be carried out in 2015.

Contact: Sarah Ball 0117 975 0666



© Historic England

SITE NAME:	Church of All Saints, Church Hill, Kington Magna
DESIGNATION:	Listed Place of Worship grade II*
CONDITION:	Poor
PRIORITY CATEGORY:	C (New entry)
OWNER TYPE:	Religious organisation
LIST ENTRY NUMBER:	1324579

Parish church consisting of nave, chancel, north and south aisles, west tower and north vestry and south porch. The tower dates from the late C15, largely constructed in the Perpendicular style, with the remainder rebuilt in 1862. It is built of coursed rubble (mainly the tower) and coursed squared rubble (mainly C19), both with ashlar dressings. Tower roof is leaking and the stonework to the parapets is cracking.

Contact: Sarah Ball 0117 975 0666

SITE NAME:	Linear boundary 870 metres south west of Spring Farm, Ashmore		
DESIGNATION:	Scheduled Monument	LIST ENTRY NUMBER:	1020729
CONDITION:	Extensive significant problems	TREND:	Declining
PRINCIPAL VULNERABILITY:	Arable ploughing	NEW ENTRY?:	No
OWNER TYPE:	Private	CONTACT:	Nick Croxson 07795 665645

PRIORITY CATEGORIES

- A** Immediate risk of further rapid deterioration or loss of fabric; no solution agreed.
B Immediate risk of further rapid deterioration or loss of fabric; solution agreed but not yet implemented.
C Slow decay; no solution agreed.

- D** Slow decay; solution agreed but not yet implemented.
E Under repair or in fair to good repair, but no user identified; or under threat of vacancy with no obvious new user (applicable only to buildings capable of beneficial use).

- F** Repair scheme in progress and (where applicable) end use or user identified; or functionally redundant buildings with new use agreed but not yet implemented.

NOTE
 Last year's priority category is shown in brackets (otherwise, New Entry is noted).

ABBREVIATIONS

CA	Conservation Area
LB	Listed Building
LPA	Local Planning Authority
NP	National Park
RPG	Registered Park and Garden
SM	Scheduled Monument
UA	Unitary Authority
WHS	World Heritage Site

SITE NAME:	Linear boundary and section of Roman road, 550 metres south east of Ashmore Farm, Ashmore / Tollard Royal		
DESIGNATION:	Scheduled Monument	LIST ENTRY NUMBER:	1020728
CONDITION:	Extensive significant problems	TREND:	Declining
PRINCIPAL VULNERABILITY:	Arable ploughing	NEW ENTRY?:	No
OWNER TYPE:	Private, multiple owners	CONTACT:	Nick Croxson 07795 665645
SITE NAME:	St Leonard's Chapel, Blandford Forum		
DESIGNATION:	Scheduled Monument, LB grade II	LIST ENTRY NUMBER:	1002726
CONDITION:	Generally satisfactory but with significant localised problems	TREND:	Declining
PRINCIPAL VULNERABILITY:	Deterioration - in need of management	NEW ENTRY?:	No
OWNER TYPE:	Local authority	CONTACT:	Nick Croxson 07795 665645
SITE NAME:	Field system in Old Park, Bryanston		
DESIGNATION:	Scheduled Monument	LIST ENTRY NUMBER:	1002427
CONDITION:	Extensive significant problems	TREND:	Declining
PRINCIPAL VULNERABILITY:	Arable ploughing	NEW ENTRY?:	No
OWNER TYPE:	Crown	CONTACT:	Nick Croxson 07795 665645
SITE NAME:	Bowl barrow 350 metres south of Gorcombe Farm, Charlton Marshall		
DESIGNATION:	Scheduled Monument	LIST ENTRY NUMBER:	1014848
CONDITION:	Extensive significant problems	TREND:	Declining
PRINCIPAL VULNERABILITY:	Arable ploughing	NEW ENTRY?:	No
OWNER TYPE:	Private	CONTACT:	Nick Croxson 07795 665645
SITE NAME:	Bowl barrow 500 metres south west of Gorcombe Farm, Charlton Marshall		
DESIGNATION:	Scheduled Monument	LIST ENTRY NUMBER:	1014847
CONDITION:	Extensive significant problems	TREND:	Declining
PRINCIPAL VULNERABILITY:	Arable ploughing	NEW ENTRY?:	No
OWNER TYPE:	Private	CONTACT:	Nick Croxson 07795 665645
SITE NAME:	Bowl barrow 650 metres south west of Gorcombe Farm, Charlton Marshall		
DESIGNATION:	Scheduled Monument	LIST ENTRY NUMBER:	1014849
CONDITION:	Extensive significant problems	TREND:	Declining
PRINCIPAL VULNERABILITY:	Arable ploughing	NEW ENTRY?:	No
OWNER TYPE:	Private	CONTACT:	Nick Croxson 07795 665645
SITE NAME:	Bowl barrow 1020 metres south east of Charisworth Cottages, Charlton Marshall		
DESIGNATION:	Scheduled Monument	LIST ENTRY NUMBER:	1014846
CONDITION:	Generally unsatisfactory with major localised problems	TREND:	Declining
PRINCIPAL VULNERABILITY:	Arable clipping	NEW ENTRY?:	No
OWNER TYPE:	Private	CONTACT:	Nick Croxson 07795 665645

PRIORITY CATEGORIES

- A** Immediate risk of further rapid deterioration or loss of fabric; no solution agreed.
B Immediate risk of further rapid deterioration or loss of fabric; solution agreed but not yet implemented.
C Slow decay; no solution agreed.

- D** Slow decay; solution agreed but not yet implemented.
E Under repair or in fair to good repair, but no user identified; or under threat of vacancy with no obvious new user (applicable only to buildings capable of beneficial use).

- F** Repair scheme in progress and (where applicable) end use or user identified; or functionally redundant buildings with new use agreed but not yet implemented.

NOTE
Last year's priority category is shown in brackets (otherwise, New Entry is noted).

ABBREVIATIONS

CA	Conservation Area
LB	Listed Building
LPA	Local Planning Authority
NP	National Park
RPG	Registered Park and Garden
SM	Scheduled Monument
UA	Unitary Authority
WHS	World Heritage Site

SITE NAME:	Long barrow 360 metres SSW of Chettle House, Chettle		
DESIGNATION:	Scheduled Monument	LIST ENTRY NUMBER:	1013792
CONDITION:	Generally unsatisfactory with major localised problems	TREND:	Declining
PRINCIPAL VULNERABILITY:	Arable clipping	NEW ENTRY?:	No
OWNER TYPE:	Private	CONTACT:	Nick Croxson 07795 665645
SITE NAME:	Three bowl barrows 380 metres west of West End Barn, Dewlish / Milborne St. Andrew		
DESIGNATION:	Scheduled Monument	LIST ENTRY NUMBER:	1015031
CONDITION:	Extensive significant problems	TREND:	Declining
PRINCIPAL VULNERABILITY:	Arable ploughing	NEW ENTRY?:	No
OWNER TYPE:	Private	CONTACT:	Nick Croxson 07795 665645
SITE NAME:	Longbury long barrow 600 metres north west of Slaughtergate Farm, Gillingham		
DESIGNATION:	Scheduled Monument	LIST ENTRY NUMBER:	1013680
CONDITION:	Generally satisfactory but with significant localised problems	TREND:	Declining
PRINCIPAL VULNERABILITY:	Deterioration - in need of management	NEW ENTRY?:	No
OWNER TYPE:	Private, multiple owners	CONTACT:	Nick Croxson 07795 665645
SITE NAME:	Causewayed camp on Hambleton Hill, Iwerne Courtney or Shroton / Child Okeford / Hanford		
DESIGNATION:	Scheduled Monument	LIST ENTRY NUMBER:	1002767
CONDITION:	Extensive significant problems	TREND:	Declining
PRINCIPAL VULNERABILITY:	Arable ploughing	NEW ENTRY?:	No
OWNER TYPE:	Mixed, multiple owners	CONTACT:	Nick Croxson 07795 665645
SITE NAME:	Bowl barrow known as Folly Barrow, Iwerne Minster		
DESIGNATION:	Scheduled Monument	LIST ENTRY NUMBER:	1020030
CONDITION:	Generally unsatisfactory with major localised problems	TREND:	Declining
PRINCIPAL VULNERABILITY:	Scrub/tree growth	NEW ENTRY?:	No
OWNER TYPE:	Commercial company	CONTACT:	Nick Croxson 07795 665645
SITE NAME:	Two bowl barrows 350 metres south west of Keeper's Lodge, south east of Bareden Down, Iwerne Minster		
DESIGNATION:	Scheduled Monument	LIST ENTRY NUMBER:	1013745
CONDITION:	Extensive significant problems	TREND:	Declining
PRINCIPAL VULNERABILITY:	Arable ploughing	NEW ENTRY?:	No
OWNER TYPE:	Private	CONTACT:	Nick Croxson 07795 665645
SITE NAME:	Bowl barrow 70 metres south east of West End Barn, Milborne St. Andrew		
DESIGNATION:	Scheduled Monument	LIST ENTRY NUMBER:	1014854
CONDITION:	Extensive significant problems	TREND:	Declining
PRINCIPAL VULNERABILITY:	Arable ploughing	NEW ENTRY?:	No
OWNER TYPE:	Private	CONTACT:	Nick Croxson 07795 665645
SITE NAME:	Bowl barrow 480 metres south east of West End Barn, Milborne St. Andrew		
DESIGNATION:	Scheduled Monument	LIST ENTRY NUMBER:	1014855
CONDITION:	Extensive significant problems	TREND:	Declining
PRINCIPAL VULNERABILITY:	Arable ploughing	NEW ENTRY?:	No
OWNER TYPE:	Private, multiple owners	CONTACT:	Nick Croxson 07795 665645

PRIORITY CATEGORIES

- A** Immediate risk of further rapid deterioration or loss of fabric; no solution agreed.
B Immediate risk of further rapid deterioration or loss of fabric; solution agreed but not yet implemented.
C Slow decay; no solution agreed.

- D** Slow decay; solution agreed but not yet implemented.
E Under repair or in fair to good repair, but no user identified; or under threat of vacancy with no obvious new user (applicable only to buildings capable of beneficial use).

- F** Repair scheme in progress and (where applicable) end use or user identified; or functionally redundant buildings with new use agreed but not yet implemented.

NOTE
 Last year's priority category is shown in brackets (otherwise, New Entry is noted).

ABBREVIATIONS

CA	Conservation Area
LB	Listed Building
LPA	Local Planning Authority
NP	National Park
RPG	Registered Park and Garden
SM	Scheduled Monument
UA	Unitary Authority
WHS	World Heritage Site

SITE NAME:	Three bowl barrows on Milborne Down 520 metres and 585 metres north east of obelisk on Weatherby Castle hillfort, Milborne St. Andrew		
DESIGNATION:	Scheduled Monument	LIST ENTRY NUMBER:	1019364
CONDITION:	Extensive significant problems	TREND:	Declining
PRINCIPAL VULNERABILITY:	Arable ploughing	NEW ENTRY?:	No
OWNER TYPE:	Private	CONTACT:	Nick Croxson 07795 665645

SITE NAME:	Two bowl barrows and two ring ditches 450 metres north west of Haywards Farm, Milborne St. Andrew		
DESIGNATION:	Scheduled Monument	LIST ENTRY NUMBER:	1019365
CONDITION:	Extensive significant problems	TREND:	Declining
PRINCIPAL VULNERABILITY:	Arable ploughing	NEW ENTRY?:	No
OWNER TYPE:	Private	CONTACT:	Nick Croxson 07795 665645

SITE NAME:	Weatherby Castle, an Iron Age hillfort 1020 metres north west of Ashley Barn Farm, Milborne St. Andrew		
DESIGNATION:	Scheduled Monument, LB grade II	LIST ENTRY NUMBER:	1019360
CONDITION:	Generally unsatisfactory with major localised problems	TREND:	Declining
PRINCIPAL VULNERABILITY:	Scrub/tree growth	NEW ENTRY?:	No
OWNER TYPE:	Commercial company	CONTACT:	Nick Croxson 07795 665645

SITE NAME:	Stable Barrow 230 metres NNE of Frogmore Farm, Milborne St. Andrew / Milton Abbas		
DESIGNATION:	Scheduled Monument	LIST ENTRY NUMBER:	1014761
CONDITION:	Generally unsatisfactory with major localised problems	TREND:	Declining
PRINCIPAL VULNERABILITY:	Arable ploughing	NEW ENTRY?:	No
OWNER TYPE:	Private, multiple owners	CONTACT:	Nick Croxson 07795 665645

SITE NAME:	Enclosure south of Pimperne Down, Pimperne		
DESIGNATION:	Scheduled Monument	LIST ENTRY NUMBER:	1002860
CONDITION:	Extensive significant problems	TREND:	Declining
PRINCIPAL VULNERABILITY:	Arable ploughing	NEW ENTRY?:	No
OWNER TYPE:	Commercial company	CONTACT:	Nick Croxson 07795 665645

SITE NAME:	Castle Hill, Shaftesbury		
DESIGNATION:	Scheduled Monument	LIST ENTRY NUMBER:	1002724
CONDITION:	Generally unsatisfactory with major localised problems	TREND:	Declining
PRINCIPAL VULNERABILITY:	Scrub/tree growth	NEW ENTRY?:	No
OWNER TYPE:	Local authority	CONTACT:	Nick Croxson 07795 665645

SITE NAME:	Site of St John's Church, Shaftesbury		
DESIGNATION:	Scheduled Monument	LIST ENTRY NUMBER:	1005580
CONDITION:	Generally unsatisfactory with major localised problems	TREND:	Declining
PRINCIPAL VULNERABILITY:	Deterioration - in need of management	NEW ENTRY?:	No
OWNER TYPE:	Local authority	CONTACT:	Nick Croxson 07795 665645

PRIORITY CATEGORIES

- A** Immediate risk of further rapid deterioration or loss of fabric; no solution agreed.
B Immediate risk of further rapid deterioration or loss of fabric; solution agreed but not yet implemented.
C Slow decay; no solution agreed.

- D** Slow decay; solution agreed but not yet implemented.
E Under repair or in fair to good repair, but no user identified; or under threat of vacancy with no obvious new user (applicable only to buildings capable of beneficial use).

- F** Repair scheme in progress and (where applicable) end use or user identified; or functionally redundant buildings with new use agreed but not yet implemented.

NOTE
 Last year's priority category is shown in brackets (otherwise, New Entry is noted).

ABBREVIATIONS

CA	Conservation Area
LB	Listed Building
LPA	Local Planning Authority
NP	National Park
RPG	Registered Park and Garden
SM	Scheduled Monument
UA	Unitary Authority
WHS	World Heritage Site

SITE NAME:	Crawford Castle (or Spetisbury Rings), Spetisbury		
DESIGNATION:	Scheduled Monument	LIST ENTRY NUMBER:	1004563
CONDITION:	Generally satisfactory but with significant localised problems	TREND:	Declining
PRINCIPAL VULNERABILITY:	Animal burrowing - extensive	NEW ENTRY?:	No
OWNER TYPE:	Private	CONTACT:	Nick Croxson 07795 665645
SITE NAME:	Hod Hill camp and Lydsbury Rings, Stourpaine / Hanford		
DESIGNATION:	Scheduled Monument	LIST ENTRY NUMBER:	1002678
CONDITION:	Generally unsatisfactory with major localised problems	TREND:	Declining
PRINCIPAL VULNERABILITY:	Scrub/tree growth	NEW ENTRY?:	No
OWNER TYPE:	Charity (heritage)	CONTACT:	Keith Miller 0117 975 0670
SITE NAME:	Chapel west of Manor Farm, Stourton Caundle		
DESIGNATION:	Scheduled Monument, LB grade II*	LIST ENTRY NUMBER:	1002857
CONDITION:	Generally satisfactory but with significant localised problems	TREND:	Declining
PRINCIPAL VULNERABILITY:	Deterioration - in need of management	NEW ENTRY?:	No
OWNER TYPE:	Private	CONTACT:	Nick Croxson 07795 665645
SITE NAME:	Slight univallate hillfort 850 metres north east of Busseys Stool Farm, Tarrant Gunville		
DESIGNATION:	Scheduled Monument	LIST ENTRY NUMBER:	1020611
CONDITION:	Generally satisfactory but with significant localised problems	TREND:	Declining
PRINCIPAL VULNERABILITY:	Animal burrowing - moderate	NEW ENTRY?:	No
OWNER TYPE:	Private	CONTACT:	Nick Croxson 07795 665645
SITE NAME:	Bowl barrow 200 metres south east of Pimperne Long Barrow, Tarrant Hinton		
DESIGNATION:	Scheduled Monument	LIST ENTRY NUMBER:	1013794
CONDITION:	Generally unsatisfactory with major localised problems	TREND:	Declining
PRINCIPAL VULNERABILITY:	Arable clipping	NEW ENTRY?:	No
OWNER TYPE:	Private	CONTACT:	Nick Croxson 07795 665645
SITE NAME:	Prehistoric habitation site between north and south Hinton Downs, Tarrant Hinton		
DESIGNATION:	Scheduled Monument	LIST ENTRY NUMBER:	1003235
CONDITION:	Extensive significant problems	TREND:	Declining
PRINCIPAL VULNERABILITY:	Arable ploughing	NEW ENTRY?:	No
OWNER TYPE:	Private	CONTACT:	Nick Croxson 07795 665645
SITE NAME:	Roman villa on Little Barton Hill, Tarrant Hinton / Tarrant Gunville		
DESIGNATION:	Scheduled Monument	LIST ENTRY NUMBER:	1002424
CONDITION:	Extensive significant problems	TREND:	Declining
PRINCIPAL VULNERABILITY:	Arable ploughing	NEW ENTRY?:	No
OWNER TYPE:	Private	CONTACT:	Nick Croxson 07795 665645

PRIORITY CATEGORIES

- A** Immediate risk of further rapid deterioration or loss of fabric; no solution agreed.
- B** Immediate risk of further rapid deterioration or loss of fabric; solution agreed but not yet implemented.
- C** Slow decay; no solution agreed.
- D** Slow decay; solution agreed but not yet implemented.
- E** Under repair or in fair to good repair, but no user identified; or under threat of vacancy with no obvious new user (applicable only to buildings capable of beneficial use).
- F** Repair scheme in progress and (where applicable) end use or user identified; or functionally redundant buildings with new use agreed but not yet implemented.

NOTE
Last year's priority category is shown in brackets (otherwise, New Entry is noted).

ABBREVIATIONS

CA	Conservation Area
LB	Listed Building
LPA	Local Planning Authority
NP	National Park
RPG	Registered Park and Garden
SM	Scheduled Monument
UA	Unitary Authority
WHS	World Heritage Site

SITE NAME:	Bowl barrow 350 metres south west of Buzbury Rings, Tarrant Keyneston		
DESIGNATION:	Scheduled Monument	LIST ENTRY NUMBER:	1013789
CONDITION:	Extensive significant problems	TREND:	Declining
PRINCIPAL VULNERABILITY:	Arable ploughing	NEW ENTRY?:	No
OWNER TYPE:	Private	CONTACT:	Nick Croxson 07795 665645
SITE NAME:	Bowl barrow 850 metres ESE of Hill Farm, Tarrant Keyneston		
DESIGNATION:	Scheduled Monument	LIST ENTRY NUMBER:	1015182
CONDITION:	Generally unsatisfactory with major localised problems	TREND:	Declining
PRINCIPAL VULNERABILITY:	Animal burrowing - extensive	NEW ENTRY?:	No
OWNER TYPE:	Private	CONTACT:	Nick Croxson 07795 665645
SITE NAME:	Buzbury Rings, Tarrant Keyneston / Tarrant Rawston / Langton Long Blandford		
DESIGNATION:	Scheduled Monument	LIST ENTRY NUMBER:	1002718
CONDITION:	Extensive significant problems	TREND:	Declining
PRINCIPAL VULNERABILITY:	Arable clipping	NEW ENTRY?:	No
OWNER TYPE:	Mixed, multiple owners	CONTACT:	Nick Croxson 07795 665645
SITE NAME:	Bowl barrow 600 metres south of Plantation Farm, Tarrant Launceston		
DESIGNATION:	Scheduled Monument	LIST ENTRY NUMBER:	1015190
CONDITION:	Generally unsatisfactory with major localised problems	TREND:	Declining
PRINCIPAL VULNERABILITY:	Arable clipping	NEW ENTRY?:	No
OWNER TYPE:	Private	CONTACT:	Nick Croxson 07795 665645
SITE NAME:	Bowl barrow on The Cliff 680 metres east of Luton Farm, Tarrant Rawston		
DESIGNATION:	Scheduled Monument	LIST ENTRY NUMBER:	1015187
CONDITION:	Extensive significant problems	TREND:	Declining
PRINCIPAL VULNERABILITY:	Arable ploughing	NEW ENTRY?:	No
OWNER TYPE:	Commercial company	CONTACT:	Nick Croxson 07795 665645
SITE NAME:	Bowl barrow on The Cliff 680 metres NNW of Smith's Cottages, Tarrant Rawston		
DESIGNATION:	Scheduled Monument	LIST ENTRY NUMBER:	1015186
CONDITION:	Extensive significant problems	TREND:	Declining
PRINCIPAL VULNERABILITY:	Arable ploughing	NEW ENTRY?:	No
OWNER TYPE:	Commercial company	CONTACT:	Nick Croxson 07795 665645
SITE NAME:	Long barrow and two bowl barrows 140 metres north west of Dormy House, Tarrant Rawston		
DESIGNATION:	Scheduled Monument	LIST ENTRY NUMBER:	1014572
CONDITION:	Generally unsatisfactory with major localised problems	TREND:	Declining
PRINCIPAL VULNERABILITY:	Scrub/tree growth	NEW ENTRY?:	No
OWNER TYPE:	Commercial company	CONTACT:	Nick Croxson 07795 665645
SITE NAME:	Roman enclosure on Keyneston Down, Tarrant Rawston		
DESIGNATION:	Scheduled Monument	LIST ENTRY NUMBER:	1002373
CONDITION:	Extensive significant problems	TREND:	Declining
PRINCIPAL VULNERABILITY:	Arable ploughing	NEW ENTRY?:	No
OWNER TYPE:	Commercial company	CONTACT:	Nick Croxson 07795 665645

PRIORITY CATEGORIES

- A** Immediate risk of further rapid deterioration or loss of fabric; no solution agreed.
B Immediate risk of further rapid deterioration or loss of fabric; solution agreed but not yet implemented.
C Slow decay; no solution agreed.

- D** Slow decay; solution agreed but not yet implemented.
E Under repair or in fair to good repair, but no user identified; or under threat of vacancy with no obvious new user (applicable only to buildings capable of beneficial use).

- F** Repair scheme in progress and (where applicable) end use or user identified; or functionally redundant buildings with new use agreed but not yet implemented.

NOTE
 Last year's priority category is shown in brackets (otherwise, New Entry is noted).

ABBREVIATIONS

CA	Conservation Area
LB	Listed Building
LPA	Local Planning Authority
NP	National Park
RPG	Registered Park and Garden
SM	Scheduled Monument
UA	Unitary Authority
WHS	World Heritage Site

SITE NAME:	Bowl barrow 150 metres north east of Dunbury, Winterborne Houghton		
DESIGNATION:	Scheduled Monument	LIST ENTRY NUMBER:	1014758
CONDITION:	Generally unsatisfactory with major localised problems	TREND:	Declining
PRINCIPAL VULNERABILITY:	Scrub/tree growth	NEW ENTRY?:	No
OWNER TYPE:	Private	CONTACT:	Nick Croxson 07795 665645
SITE NAME:	Bowl barrow 500 metres south of West Down Barn, Winterborne Kingston		
DESIGNATION:	Scheduled Monument	LIST ENTRY NUMBER:	1020986
CONDITION:	Generally satisfactory but with significant localised problems	TREND:	Declining
PRINCIPAL VULNERABILITY:	Arable ploughing	NEW ENTRY?:	No
OWNER TYPE:	Private	CONTACT:	Nick Croxson 07795 665645
SITE NAME:	Bowl barrow 900 metres north west of Pond Down Buildings, Winterborne Stickland		
DESIGNATION:	Scheduled Monument	LIST ENTRY NUMBER:	1013749
CONDITION:	Generally unsatisfactory with major localised problems	TREND:	Declining
PRINCIPAL VULNERABILITY:	Arable clipping	NEW ENTRY?:	No
OWNER TYPE:	Unknown	CONTACT:	Nick Croxson 07795 665645
SITE NAME:	Bowl barrow 25 metres south of Whitechurch Hill Barn, Winterborne Whitechurch		
DESIGNATION:	Scheduled Monument	LIST ENTRY NUMBER:	1013788
CONDITION:	Extensive significant problems	TREND:	Declining
PRINCIPAL VULNERABILITY:	Arable ploughing	NEW ENTRY?:	No
OWNER TYPE:	Private	CONTACT:	Nick Croxson 07795 665645
SITE NAME:	Milling House, West Farm, Winterborne Whitechurch		
DESIGNATION:	Scheduled Monument, LB grade II	LIST ENTRY NUMBER:	1002396
CONDITION:	Generally satisfactory but with significant localised problems	TREND:	Declining
PRINCIPAL VULNERABILITY:	Deterioration - in need of management	NEW ENTRY?:	No
OWNER TYPE:	Commercial company, multiple owners	CONTACT:	Nick Croxson 07795 665645
SITE NAME:	Bowl barrow 120 metres south of the southern extent of Horse Close Plantation, Winterborne Whitechurch / Bere Regis		
DESIGNATION:	Scheduled Monument	LIST ENTRY NUMBER:	1015387
CONDITION:	Generally unsatisfactory with major localised problems	TREND:	Declining
PRINCIPAL VULNERABILITY:	Arable clipping	NEW ENTRY?:	No
OWNER TYPE:	Private	CONTACT:	Nick Croxson 07795 665645
SITE NAME:	Bul Barrow, 750 metres east of Rawlsbury Camp, Woolland		
DESIGNATION:	Scheduled Monument	LIST ENTRY NUMBER:	1013787
CONDITION:	Generally unsatisfactory with major localised problems	TREND:	Declining
PRINCIPAL VULNERABILITY:	Scrub/tree growth	NEW ENTRY?:	No
OWNER TYPE:	Commercial company	CONTACT:	Nick Croxson 07795 665645

PRIORITY CATEGORIES

- A** Immediate risk of further rapid deterioration or loss of fabric; no solution agreed.
B Immediate risk of further rapid deterioration or loss of fabric; solution agreed but not yet implemented.
C Slow decay; no solution agreed.

- D** Slow decay; solution agreed but not yet implemented.
E Under repair or in fair to good repair, but no user identified; or under threat of vacancy with no obvious new user (applicable only to buildings capable of beneficial use).

- F** Repair scheme in progress and (where applicable) end use or user identified; or functionally redundant buildings with new use agreed but not yet implemented.

NOTE
 Last year's priority category is shown in brackets (otherwise, New Entry is noted).

ABBREVIATIONS

CA	Conservation Area
LB	Listed Building
LPA	Local Planning Authority
NP	National Park
RPG	Registered Park and Garden
SM	Scheduled Monument
UA	Unitary Authority
WHS	World Heritage Site

SITE NAME:	Blandford Forum		
DESIGNATION:	Conservation Area	NEW ENTRY?:	No
CONDITION:	Very bad	TREND:	Deteriorating
VULNERABILITY:	Medium	CONTACT:	Kevin Morris (LPA) 01258 484276

SITE NAME:	Gillingham		
DESIGNATION:	Conservation Area	NEW ENTRY?:	No
CONDITION:	Very bad	TREND:	Deteriorating
VULNERABILITY:	Medium	CONTACT:	Kevin Morris (LPA) 01258 484276

SITE NAME:	Milton Abbas		
DESIGNATION:	Conservation Area	NEW ENTRY?:	No
CONDITION:	Poor	TREND:	Deteriorating
VULNERABILITY:	Low	CONTACT:	Kevin Morris (LPA) 01258 484276

PURBECK



© Historic England

SITE NAME:	North Lodges, Lulworth Castle, Coombe Keynes	Ornamental gate lodges and gateway to Lulworth Castle, 1785. The lodges and gates are stable but the flank walls and mock-fortifications are in poor condition. A recent bid for Natural England Higher Level Stewardship funding has been unsuccessful and the estate is exploring other possible funding for the repair of the lodges (July 2015).
DESIGNATION:	Scheduled Monument and Listed Building grade II*, part in RPG grade II	
CONDITION:	Poor	
OCCUPANCY:	Vacant/not in use	
PRIORITY CATEGORY:	C (C)	
OWNER TYPE:	Private	
LIST ENTRY NUMBER:	1016685 and 1323333	Contact: Francis Kelly 0117 975 0725

SITE NAME:	The Double Barrow, a bowl barrow in Kite Hill Plantation 250 metres south east of Roger's Hill Cottages, Affpuddle		
DESIGNATION:	Scheduled Monument	LIST ENTRY NUMBER:	1015900
CONDITION:	Generally unsatisfactory with major localised problems	TREND:	Declining
PRINCIPAL VULNERABILITY:	Forestry	NEW ENTRY?:	No
OWNER TYPE:	Commercial company	CONTACT:	Katy Hoskyn 0117 975 1311

SITE NAME:	Bowl barrow on Worgret Heath, 320 metres north west of High Tor, Arne		
DESIGNATION:	Scheduled Monument	LIST ENTRY NUMBER:	1018190
CONDITION:	Extensive significant problems	TREND:	Declining
PRINCIPAL VULNERABILITY:	Animal burrowing - extensive	NEW ENTRY?:	No
OWNER TYPE:	Private	CONTACT:	Katy Hoskyn 0117 975 1311

SITE NAME:	Bowl barrow 515 metres south of the southern extent of Horse Close Plantation, Bere Regis		
DESIGNATION:	Scheduled Monument	LIST ENTRY NUMBER:	1015386
CONDITION:	Extensive significant problems	TREND:	Declining
PRINCIPAL VULNERABILITY:	Arable ploughing	NEW ENTRY?:	No
OWNER TYPE:	Private	CONTACT:	Katy Hoskyn 0117 975 1311

PRIORITY CATEGORIES

- A** Immediate risk of further rapid deterioration or loss of fabric; no solution agreed.
- B** Immediate risk of further rapid deterioration or loss of fabric; solution agreed but not yet implemented.
- C** Slow decay; no solution agreed.
- D** Slow decay; solution agreed but not yet implemented.
- E** Under repair or in fair to good repair, but no user identified; or under threat of vacancy with no obvious new user (applicable only to buildings capable of beneficial use).
- F** Repair scheme in progress and (where applicable) end use or user identified; or functionally redundant buildings with new use agreed but not yet implemented.

NOTE
Last year's priority category is shown in brackets (otherwise, New Entry is noted).

ABBREVIATIONS

CA	Conservation Area
LB	Listed Building
LPA	Local Planning Authority
NP	National Park
RPG	Registered Park and Garden
SM	Scheduled Monument
UA	Unitary Authority
WHS	World Heritage Site

SITE NAME:	Bowl barrow 590 metres north east of Bere Down Farm, Bere Regis		
DESIGNATION:	Scheduled Monument	LIST ENTRY NUMBER:	1015378
CONDITION:	Extensive significant problems	TREND:	Declining
PRINCIPAL VULNERABILITY:	Arable ploughing	NEW ENTRY?:	No
OWNER TYPE:	Private	CONTACT:	Katy Hoskyn 0117 975 1311
SITE NAME:	Bowl barrow 610 metres east of Bere Heath Farm, Bere Regis		
DESIGNATION:	Scheduled Monument	LIST ENTRY NUMBER:	1015365
CONDITION:	Generally unsatisfactory with major localised problems	TREND:	Declining
PRINCIPAL VULNERABILITY:	Animal burrowing - extensive	NEW ENTRY?:	No
OWNER TYPE:	Government or agency	CONTACT:	Katy Hoskyn 0117 975 1311
SITE NAME:	Bowl barrow 790 metres north east of Haywards Farm, Bere Regis		
DESIGNATION:	Scheduled Monument	LIST ENTRY NUMBER:	1015330
CONDITION:	Extensive significant problems	TREND:	Declining
PRINCIPAL VULNERABILITY:	Arable ploughing	NEW ENTRY?:	No
OWNER TYPE:	Private	CONTACT:	Katy Hoskyn 0117 975 1311
SITE NAME:	Bowl barrow on Warren Heath, 350 metres south west of Warren House, Bere Regis		
DESIGNATION:	Scheduled Monument	LIST ENTRY NUMBER:	1019367
CONDITION:	Extensive significant problems	TREND:	Unknown
PRINCIPAL VULNERABILITY:	Arable ploughing	NEW ENTRY?:	No
OWNER TYPE:	Commercial company	CONTACT:	Katy Hoskyn 0117 975 1311
SITE NAME:	Four bowl barrows 240 metres east of Oak Cottage, Bere Regis		
DESIGNATION:	Scheduled Monument	LIST ENTRY NUMBER:	1015369
CONDITION:	Generally unsatisfactory with major localised problems	TREND:	Declining
PRINCIPAL VULNERABILITY:	Forestry	NEW ENTRY?:	No
OWNER TYPE:	Private	CONTACT:	Katy Hoskyn 0117 975 1311
SITE NAME:	Long barrow on Bere Down, 1100 metres north east of Roke Barn, Bere Regis		
DESIGNATION:	Scheduled Monument	LIST ENTRY NUMBER:	1015329
CONDITION:	Extensive significant problems	TREND:	Declining
PRINCIPAL VULNERABILITY:	Arable ploughing	NEW ENTRY?:	No
OWNER TYPE:	Private	CONTACT:	Katy Hoskyn 0117 975 1311
SITE NAME:	The End Barrow, a bowl barrow 320 metres south west of White House, Bere Regis		
DESIGNATION:	Scheduled Monument	LIST ENTRY NUMBER:	1017462
CONDITION:	Generally unsatisfactory with major localised problems	TREND:	Declining
PRINCIPAL VULNERABILITY:	Arable clipping	NEW ENTRY?:	No
OWNER TYPE:	Commercial company	CONTACT:	Katy Hoskyn 0117 975 1311
SITE NAME:	Three bowl barrows 230 metres south west of Haywards Farm, Bere Regis		
DESIGNATION:	Scheduled Monument	LIST ENTRY NUMBER:	1015333
CONDITION:	Extensive significant problems	TREND:	Declining
PRINCIPAL VULNERABILITY:	Arable ploughing	NEW ENTRY?:	No
OWNER TYPE:	Private	CONTACT:	Katy Hoskyn 0117 975 1311

PRIORITY CATEGORIES

- A** Immediate risk of further rapid deterioration or loss of fabric; no solution agreed.
B Immediate risk of further rapid deterioration or loss of fabric; solution agreed but not yet implemented.
C Slow decay; no solution agreed.

- D** Slow decay; solution agreed but not yet implemented.
E Under repair or in fair to good repair, but no user identified; or under threat of vacancy with no obvious new user (applicable only to buildings capable of beneficial use).

- F** Repair scheme in progress and (where applicable) end use or user identified; or functionally redundant buildings with new use agreed but not yet implemented.

NOTE
 Last year's priority category is shown in brackets (otherwise, New Entry is noted).

ABBREVIATIONS

- CA** Conservation Area
LB Listed Building
LPA Local Planning Authority
NP National Park
RPG Registered Park and Garden
SM Scheduled Monument
UA Unitary Authority
WHS World Heritage Site

SITE NAME:	Two bell barrows and a bowl barrow, 200 metres north east of Haywards Farm, Bere Regis		
DESIGNATION:	Scheduled Monument	LIST ENTRY NUMBER:	1015332
CONDITION:	Extensive significant problems	TREND:	Declining
PRINCIPAL VULNERABILITY:	Arable ploughing	NEW ENTRY?:	No
OWNER TYPE:	Private	CONTACT:	Katy Hoskyn 0117 975 1311
SITE NAME:	Two bowl barrows on South Heath, 900 metres SSE of The Bungalow, Bere Regis		
DESIGNATION:	Scheduled Monument	LIST ENTRY NUMBER:	1017694
CONDITION:	Generally unsatisfactory with major localised problems	TREND:	Declining
PRINCIPAL VULNERABILITY:	Scrub/tree growth	NEW ENTRY?:	No
OWNER TYPE:	Commercial company	CONTACT:	Katy Hoskyn 0117 975 1311
SITE NAME:	Bell barrow on Blackhill Clump 470 metres north of Mintern's Ferry, Bere Regis / Turners Puddle		
DESIGNATION:	Scheduled Monument	LIST ENTRY NUMBER:	1015899
CONDITION:	Generally unsatisfactory with major localised problems	TREND:	Declining
PRINCIPAL VULNERABILITY:	Forestry	NEW ENTRY?:	No
OWNER TYPE:	Private, multiple owners	CONTACT:	Katy Hoskyn 0117 975 1311
SITE NAME:	Two bowl barrows both 350 metres north east of Spring Garden Barn, Bere Regis / Turners Puddle		
DESIGNATION:	Scheduled Monument	LIST ENTRY NUMBER:	1015898
CONDITION:	Generally unsatisfactory with major localised problems	TREND:	Declining
PRINCIPAL VULNERABILITY:	Plant growth	NEW ENTRY?:	No
OWNER TYPE:	Private, multiple owners	CONTACT:	Katy Hoskyn 0117 975 1311
SITE NAME:	Bowl barrow 470 metres south east of Down Barn: an outlier of the Chaldon Down barrow group, Chaldon Herring		
DESIGNATION:	Scheduled Monument	LIST ENTRY NUMBER:	1008146
CONDITION:	Extensive significant problems	TREND:	Declining
PRINCIPAL VULNERABILITY:	Arable ploughing	NEW ENTRY?:	No
OWNER TYPE:	Private	CONTACT:	Katy Hoskyn 0117 975 1311
SITE NAME:	Bowl barrow 650 metres south of Chaldon Down Buildings: part of the Chaldon Down round barrow cemetery, Chaldon Herring		
DESIGNATION:	Scheduled Monument	LIST ENTRY NUMBER:	1008523
CONDITION:	Generally unsatisfactory with major localised problems	TREND:	Declining
PRINCIPAL VULNERABILITY:	Scrub/tree growth	NEW ENTRY?:	No
OWNER TYPE:	Private	CONTACT:	Katy Hoskyn 0117 975 1311
SITE NAME:	The Round Pound, an enclosure on Chaldon Down, Chaldon Herring		
DESIGNATION:	Scheduled Monument	LIST ENTRY NUMBER:	1018436
CONDITION:	Generally unsatisfactory with major localised problems	TREND:	Declining
PRINCIPAL VULNERABILITY:	Arable clipping	NEW ENTRY?:	No
OWNER TYPE:	Private	CONTACT:	Katy Hoskyn 0117 975 1311

PRIORITY CATEGORIES

- A** Immediate risk of further rapid deterioration or loss of fabric; no solution agreed.
B Immediate risk of further rapid deterioration or loss of fabric; solution agreed but not yet implemented.
C Slow decay; no solution agreed.

- D** Slow decay; solution agreed but not yet implemented.
E Under repair or in fair to good repair, but no user identified; or under threat of vacancy with no obvious new user (applicable only to buildings capable of beneficial use).

- F** Repair scheme in progress and (where applicable) end use or user identified; or functionally redundant buildings with new use agreed but not yet implemented.

NOTE
 Last year's priority category is shown in brackets (otherwise, New Entry is noted).

ABBREVIATIONS

CA	Conservation Area
LB	Listed Building
LPA	Local Planning Authority
NP	National Park
RPG	Registered Park and Garden
SM	Scheduled Monument
UA	Unitary Authority
WHS	World Heritage Site

SITE NAME:	Two bowl barrows 200 metres south east of Hill Barn: two of a group of three barrows, Chaldon Herring		
DESIGNATION:	Scheduled Monument	LIST ENTRY NUMBER:	1008162
CONDITION:	Extensive significant problems	TREND:	Declining
PRINCIPAL VULNERABILITY:	Arable ploughing	NEW ENTRY?:	No
OWNER TYPE:	Private	CONTACT:	Katy Hoskyn 0117 975 1311
SITE NAME:	Wardstone Barrow: a bowl barrow on the Dorset coastal ridge 300 metres south of Chideock Farm, Chaldon Herring		
DESIGNATION:	Scheduled Monument	LIST ENTRY NUMBER:	1008676
CONDITION:	Generally unsatisfactory with major localised problems	TREND:	Declining
PRINCIPAL VULNERABILITY:	Arable clipping	NEW ENTRY?:	No
OWNER TYPE:	Private	CONTACT:	Katy Hoskyn 0117 975 1311
SITE NAME:	Bowl barrow on Creech Barrow Hill, Church Knowle / Steeple		
DESIGNATION:	Scheduled Monument, part in CA	LIST ENTRY NUMBER:	1014830
CONDITION:	Generally unsatisfactory with major localised problems	TREND:	Declining
PRINCIPAL VULNERABILITY:	Plant growth	NEW ENTRY?:	No
OWNER TYPE:	Commercial company	CONTACT:	Katy Hoskyn 0117 975 1311
SITE NAME:	The Rings: a ringwork and bailey and a Civil War battery 400 metres south west of Corfe Castle, Corfe Castle		
DESIGNATION:	Scheduled Monument, part in CA	LIST ENTRY NUMBER:	1011479
CONDITION:	Extensive significant problems	TREND:	Declining
PRINCIPAL VULNERABILITY:	Animal burrowing - extensive	NEW ENTRY?:	No
OWNER TYPE:	Charity (heritage)	CONTACT:	Katy Hoskyn 0117 975 1311
SITE NAME:	Three bowl barrows in Holme Lane Plantation, 200 metres south west of Squirrel's Cottages, East Holme		
DESIGNATION:	Scheduled Monument	LIST ENTRY NUMBER:	1016728
CONDITION:	Generally unsatisfactory with major localised problems	TREND:	Declining
PRINCIPAL VULNERABILITY:	Plant growth	NEW ENTRY?:	No
OWNER TYPE:	Private	CONTACT:	Katy Hoskyn 0117 975 1311
SITE NAME:	Two barrows known as 'Water Barrows' 650 metres WNW of Whiteway Farm: part of a round barrow cemetery to the south east of East Lulworth, East Lulworth		
DESIGNATION:	Scheduled Monument	LIST ENTRY NUMBER:	1008144
CONDITION:	Extensive significant problems	TREND:	Declining
PRINCIPAL VULNERABILITY:	Animal burrowing - extensive	NEW ENTRY?:	No
OWNER TYPE:	Government or agency	CONTACT:	Katy Hoskyn 0117 975 1311
SITE NAME:	Flower's Barrow: a small multivallate hillfort and associated outwork on Rings Hill, East Lulworth / Tyneham		
DESIGNATION:	Scheduled Monument, WHS	LIST ENTRY NUMBER:	1008141
CONDITION:	Extensive significant problems	TREND:	Declining
PRINCIPAL VULNERABILITY:	Coastal erosion	NEW ENTRY?:	No
OWNER TYPE:	Government or agency	CONTACT:	Katy Hoskyn 0117 975 1311

PRIORITY CATEGORIES

- A** Immediate risk of further rapid deterioration or loss of fabric; no solution agreed.
B Immediate risk of further rapid deterioration or loss of fabric; solution agreed but not yet implemented.
C Slow decay; no solution agreed.

- D** Slow decay; solution agreed but not yet implemented.
E Under repair or in fair to good repair, but no user identified; or under threat of vacancy with no obvious new user (applicable only to buildings capable of beneficial use).

- F** Repair scheme in progress and (where applicable) end use or user identified; or functionally redundant buildings with new use agreed but not yet implemented.

NOTE
 Last year's priority category is shown in brackets (otherwise, New Entry is noted).

ABBREVIATIONS

CA	Conservation Area
LB	Listed Building
LPA	Local Planning Authority
NP	National Park
RPG	Registered Park and Garden
SM	Scheduled Monument
UA	Unitary Authority
WHS	World Heritage Site

SITE NAME:	Bowl barrow 60 metres north east of Hethfelton Farm, East Stoke		
DESIGNATION:	Scheduled Monument	LIST ENTRY NUMBER:	1018192
CONDITION:	Generally unsatisfactory with major localised problems	TREND:	Declining
PRINCIPAL VULNERABILITY:	Scrub/tree growth	NEW ENTRY?:	No
OWNER TYPE:	Private	CONTACT:	Katy Hoskyn 0117 975 1311
SITE NAME:	Bowl barrow on Farm Heath, 470 metres south east of Hill Cottages, East Stoke		
DESIGNATION:	Scheduled Monument	LIST ENTRY NUMBER:	1016272
CONDITION:	Generally unsatisfactory with major localised problems	TREND:	Declining
PRINCIPAL VULNERABILITY:	Scrub/tree growth	NEW ENTRY?:	No
OWNER TYPE:	Private	CONTACT:	Katy Hoskyn 0117 975 1311
SITE NAME:	Bowl barrow on Farm Heath, 480 metres south east of Hill Cottages, East Stoke		
DESIGNATION:	Scheduled Monument	LIST ENTRY NUMBER:	1016271
CONDITION:	Generally unsatisfactory with major localised problems	TREND:	Declining
PRINCIPAL VULNERABILITY:	Animal burrowing - extensive	NEW ENTRY?:	No
OWNER TYPE:	Private	CONTACT:	Katy Hoskyn 0117 975 1311
SITE NAME:	Section of Battery Bank on Binnegar Plain, 830 metres north east of Stokeford Farm, East Stoke		
DESIGNATION:	Scheduled Monument	LIST ENTRY NUMBER:	1018189
CONDITION:	Extensive significant problems	TREND:	Declining
PRINCIPAL VULNERABILITY:	Vehicle damage/erosion - extensive	NEW ENTRY?:	No
OWNER TYPE:	Private	CONTACT:	Katy Hoskyn 0117 975 1311
SITE NAME:	Section of Battery Bank on South Heath, East Stoke		
DESIGNATION:	Scheduled Monument	LIST ENTRY NUMBER:	1016273
CONDITION:	Generally unsatisfactory with major localised problems	TREND:	Declining
PRINCIPAL VULNERABILITY:	Forestry	NEW ENTRY?:	No
OWNER TYPE:	Private	CONTACT:	Katy Hoskyn 0117 975 1311
SITE NAME:	Two bowl barrows on South Heath, 290 metres and 370 metres east of Binnegar Hall, East Stoke		
DESIGNATION:	Scheduled Monument	LIST ENTRY NUMBER:	1016276
CONDITION:	Generally unsatisfactory with major localised problems	TREND:	Declining
PRINCIPAL VULNERABILITY:	Forestry	NEW ENTRY?:	No
OWNER TYPE:	Private	CONTACT:	Katy Hoskyn 0117 975 1311
SITE NAME:	Alum works, other multi-period industrial remains and an associated group of jetties and breakwaters, Kimmeridge Bay, Kimmeridge		
DESIGNATION:	Scheduled Monument, WHS	LIST ENTRY NUMBER:	1017307
CONDITION:	Generally unsatisfactory with major localised problems	TREND:	Declining
PRINCIPAL VULNERABILITY:	Vandalism	NEW ENTRY?:	No
OWNER TYPE:	Private	CONTACT:	Katy Hoskyn 0117 975 1311

PRIORITY CATEGORIES

- A** Immediate risk of further rapid deterioration or loss of fabric; no solution agreed.
- B** Immediate risk of further rapid deterioration or loss of fabric; solution agreed but not yet implemented.
- C** Slow decay; no solution agreed.
- D** Slow decay; solution agreed but not yet implemented.
- E** Under repair or in fair to good repair, but no user identified; or under threat of vacancy with no obvious new user (applicable only to buildings capable of beneficial use).
- F** Repair scheme in progress and (where applicable) end use or user identified; or functionally redundant buildings with new use agreed but not yet implemented.

NOTE
Last year's priority category is shown in brackets (otherwise, New Entry is noted).

ABBREVIATIONS

CA	Conservation Area
LB	Listed Building
LPA	Local Planning Authority
NP	National Park
RPG	Registered Park and Garden
SM	Scheduled Monument
UA	Unitary Authority
WHS	World Heritage Site

SITE NAME:	Bowl barrow in Morden Park 350 metres south west of Hunting Bridge, Morden		
DESIGNATION:	Scheduled Monument	LIST ENTRY NUMBER:	1016281
CONDITION:	Generally unsatisfactory with major localised problems	TREND:	Unknown
PRINCIPAL VULNERABILITY:	Scrub/tree growth	NEW ENTRY?:	No
OWNER TYPE:	Private	CONTACT:	Katy Hoskyn 0117 975 1311
SITE NAME:	Two bowl barrows 760 metres north east of Miller's Farm, Morden		
DESIGNATION:	Scheduled Monument, RPG grade II*	LIST ENTRY NUMBER:	1016283
CONDITION:	Extensive significant problems	TREND:	Declining
PRINCIPAL VULNERABILITY:	Arable ploughing	NEW ENTRY?:	No
OWNER TYPE:	Private	CONTACT:	Katy Hoskyn 0117 975 1311
SITE NAME:	Obelisk on Fir Hill, Moreton		
DESIGNATION:	Scheduled Monument, LB grade II	LIST ENTRY NUMBER:	1002425
CONDITION:	Generally unsatisfactory with major localised problems	TREND:	Declining
PRINCIPAL VULNERABILITY:	Deterioration - in need of management	NEW ENTRY?:	No
OWNER TYPE:	Private	CONTACT:	Katy Hoskyn 0117 975 1311
SITE NAME:	Group of three bell barrows and a bowl barrow on Godlingston Heath, Studland		
DESIGNATION:	Scheduled Monument	LIST ENTRY NUMBER:	1014291
CONDITION:	Generally unsatisfactory with major localised problems	TREND:	Improving
PRINCIPAL VULNERABILITY:	Animal burrowing - extensive	NEW ENTRY?:	No
OWNER TYPE:	Charity (heritage)	CONTACT:	Katy Hoskyn 0117 975 1311
SITE NAME:	Bowl barrow in Piddle Wood, 530 metres north east of Gate Barn, Turners Puddle		
DESIGNATION:	Scheduled Monument	LIST ENTRY NUMBER:	1015901
CONDITION:	Extensive significant problems	TREND:	Declining
PRINCIPAL VULNERABILITY:	Forestry	NEW ENTRY?:	No
OWNER TYPE:	Commercial company	CONTACT:	Katy Hoskyn 0117 975 1311
SITE NAME:	Group of six bowl barrows, forming a round barrow cemetery on Black Hill, Turners Puddle / Bere Regis		
DESIGNATION:	Scheduled Monument	LIST ENTRY NUMBER:	1015897
CONDITION:	Generally unsatisfactory with major localised problems	TREND:	Declining
PRINCIPAL VULNERABILITY:	Plant growth	NEW ENTRY?:	No
OWNER TYPE:	Private, multiple owners	CONTACT:	Katy Hoskyn 0117 975 1311
SITE NAME:	Decoy pond and associated overnight shelter on Decoy Heath, Wareham St. Martin		
DESIGNATION:	Scheduled Monument	LIST ENTRY NUMBER:	1016916
CONDITION:	Generally unsatisfactory with major localised problems	TREND:	Declining
PRINCIPAL VULNERABILITY:	Scrub/tree growth	NEW ENTRY?:	No
OWNER TYPE:	Mixed, multiple owners	CONTACT:	Katy Hoskyn 0117 975 1311

PRIORITY CATEGORIES

- A** Immediate risk of further rapid deterioration or loss of fabric; no solution agreed.
B Immediate risk of further rapid deterioration or loss of fabric; solution agreed but not yet implemented.
C Slow decay; no solution agreed.

- D** Slow decay; solution agreed but not yet implemented.
E Under repair or in fair to good repair, but no user identified; or under threat of vacancy with no obvious new user (applicable only to buildings capable of beneficial use).

- F** Repair scheme in progress and (where applicable) end use or user identified; or functionally redundant buildings with new use agreed but not yet implemented.

NOTE
Last year's priority category is shown in brackets (otherwise, New Entry is noted).

ABBREVIATIONS

CA	Conservation Area
LB	Listed Building
LPA	Local Planning Authority
NP	National Park
RPG	Registered Park and Garden
SM	Scheduled Monument
UA	Unitary Authority
WHS	World Heritage Site

SITE NAME:	Light Anti-aircraft battery on Holton Heath, 210 metres west of Sandford House, Wareham St. Martin		
DESIGNATION:	Scheduled Monument	LIST ENTRY NUMBER:	1019153
CONDITION:	Extensive significant problems	TREND:	Declining
PRINCIPAL VULNERABILITY:	Collapse	NEW ENTRY?:	No
OWNER TYPE:	Private	CONTACT:	Katy Hoskyn 0117 975 1311
SITE NAME:	Light Anti-aircraft battery on Holton Heath, 650 metres south east of Sandford House, Wareham St. Martin		
DESIGNATION:	Scheduled Monument	LIST ENTRY NUMBER:	1019152
CONDITION:	Generally unsatisfactory with major localised problems	TREND:	Declining
PRINCIPAL VULNERABILITY:	Deterioration - in need of management	NEW ENTRY?:	No
OWNER TYPE:	Commercial company	CONTACT:	Katy Hoskyn 0117 975 1311
SITE NAME:	Royal Naval Cordite Factory at Holton Heath, Wareham St. Martin		
DESIGNATION:	Scheduled Monument, LB grade II	LIST ENTRY NUMBER:	1019151
CONDITION:	Generally unsatisfactory with major localised problems	TREND:	Declining
PRINCIPAL VULNERABILITY:	Vandalism	NEW ENTRY?:	No
OWNER TYPE:	Mixed, multiple owners	CONTACT:	Katy Hoskyn 0117 975 1311
SITE NAME:	Bindon Hill camp, West Lulworth		
DESIGNATION:	Scheduled Monument, part in CA, WHS	LIST ENTRY NUMBER:	1002705
CONDITION:	Generally unsatisfactory with major localised problems	TREND:	Declining
PRINCIPAL VULNERABILITY:	Coastal erosion	NEW ENTRY?:	No
OWNER TYPE:	Private	CONTACT:	Katy Hoskyn 0117 975 1311
SITE NAME:	Drove Hill round barrows, Winfrith Newburgh		
DESIGNATION:	Scheduled Monument	LIST ENTRY NUMBER:	1002765
CONDITION:	Generally unsatisfactory with major localised problems	TREND:	Declining
PRINCIPAL VULNERABILITY:	Animal burrowing - extensive	NEW ENTRY?:	No
OWNER TYPE:	Mixed, multiple owners	CONTACT:	Katy Hoskyn 0117 975 1311
SITE NAME:	Bindon Abbey (site), Wool		
DESIGNATION:	Scheduled Monument, LB grade I	LIST ENTRY NUMBER:	1002703
CONDITION:	Generally unsatisfactory with major localised problems	TREND:	Declining
PRINCIPAL VULNERABILITY:	Deterioration - in need of management	NEW ENTRY?:	No
OWNER TYPE:	Private	CONTACT:	Katy Hoskyn 0117 975 1311
SITE NAME:	Bowl barrow 300 metres south east of Hyford Cottage, Wool		
DESIGNATION:	Scheduled Monument	LIST ENTRY NUMBER:	1015894
CONDITION:	Generally unsatisfactory with major localised problems	TREND:	Declining
PRINCIPAL VULNERABILITY:	Scrub/tree growth	NEW ENTRY?:	No
OWNER TYPE:	Private	CONTACT:	Katy Hoskyn 0117 975 1311

PRIORITY CATEGORIES

- A** Immediate risk of further rapid deterioration or loss of fabric; no solution agreed.
- B** Immediate risk of further rapid deterioration or loss of fabric; solution agreed but not yet implemented.
- C** Slow decay; no solution agreed.
- D** Slow decay; solution agreed but not yet implemented.
- E** Under repair or in fair to good repair, but no user identified; or under threat of vacancy with no obvious new user (applicable only to buildings capable of beneficial use).
- F** Repair scheme in progress and (where applicable) end use or user identified; or functionally redundant buildings with new use agreed but not yet implemented.

NOTE
Last year's priority category is shown in brackets (otherwise, New Entry is noted).

ABBREVIATIONS

CA	Conservation Area
LB	Listed Building
LPA	Local Planning Authority
NP	National Park
RPG	Registered Park and Garden
SM	Scheduled Monument
UA	Unitary Authority
WHS	World Heritage Site

SITE NAME:	Bowl barrow 380 metres north west of Hyford Cottage, Wool		
DESIGNATION:	Scheduled Monument	LIST ENTRY NUMBER:	1015895
CONDITION:	Generally unsatisfactory with major localised problems	TREND:	Declining
PRINCIPAL VULNERABILITY:	Scrub/tree growth	NEW ENTRY?:	No
OWNER TYPE:	Private	CONTACT:	Katy Hoskyn 0117 975 1311

SITE NAME:	Bowl barrow on Emmett's Hill, Worth Matravers		
DESIGNATION:	Scheduled Monument, WHS	LIST ENTRY NUMBER:	1017268
CONDITION:	Extensive significant problems	TREND:	Declining
PRINCIPAL VULNERABILITY:	Coastal erosion	NEW ENTRY?:	No
OWNER TYPE:	Private	CONTACT:	Katy Hoskyn 0117 975 1311

SITE NAME:	Lytchett Minster, Lytchett Minster and Upton		
DESIGNATION:	Conservation Area, 12 LBs	NEW ENTRY?:	No
CONDITION:	Poor	TREND:	Deteriorating
VULNERABILITY:	Low	CONTACT:	Benjamin Webb (LPA) 01929 557388

SITE NAME:	Swanage		
DESIGNATION:	Conservation Area, 86 LBs, SM, WHS	NEW ENTRY?:	No
CONDITION:	Very bad	TREND:	Deteriorating
VULNERABILITY:	Low	CONTACT:	Benjamin Webb (LPA) 01929 557388

WEST DORSET



© Historic England

SITE NAME:	The dovecote, malthouse, outer gatehouse and walling, gateway, granary and precinct walls, St Peter's Abbey, Abbotsbury
DESIGNATION:	Scheduled Monument and Listed Buildings - 5 grade I; 5 grade II*; 4 grade II, CA
CONDITION:	Very bad
OCCUPANCY:	Vacant/not in use
PRIORITY CATEGORY:	B (B)
OWNER TYPE:	Mixed, multiple owners

LIST ENTRY NUMBER: 1015693 and 1305224; 1305209; 1118706; 1118747; 1118743; 1118741; 1172220; 1324227; 1172244; 1118746; 1118742; 1118744; 1118745; 1118748

This large scheduled site contains 12 individually listed buildings, five of which are in poor or very bad condition, and are therefore assessed as being at risk. Discussions with the owner are on-going, and several of the buildings were included in a 2013/14 condition survey to inform a future repair strategy. The published photo shows the dovecote, which is disused and unstable due to burrowing animals and settlement of the foundations. It has potential for low-key use in conjunction with a visitor attraction centred on the nearby Tithe Barn complex.

Contact: Keith Miller 0117 975 0670



© Historic England

SITE NAME:	Literary and Scientific Institute, East Street, Bridport
DESIGNATION:	Listed Building grade II*, CA
CONDITION:	Poor
OCCUPANCY:	Vacant/not in use
PRIORITY CATEGORY:	D (D)
OWNER TYPE:	Charity (non-heritage)
LIST ENTRY NUMBER:	1118999

Founded 1835 as Mechanics Institute and reconstituted 1855 as Literary and Scientific Institute. Since 2012 a local trust has carried out project development work, grant aided by Historic England, which included a conservation management plan, a condition survey and feasibility study exploring the viability of using the building for community purposes. The trust completed this work in March 2014. Ownership of building transferred to trust in March 2015. Heritage Lottery Fund Stage 2 funding in place and Historic England grant offered in December 2014 with works due to begin in 2015.

Contact: Sarah Ball 0117 975 0666

PRIORITY CATEGORIES

- A** Immediate risk of further rapid deterioration or loss of fabric; no solution agreed.
- B** Immediate risk of further rapid deterioration or loss of fabric; solution agreed but not yet implemented.
- C** Slow decay; no solution agreed.
- D** Slow decay; solution agreed but not yet implemented.
- E** Under repair or in fair to good repair, but no user identified; or under threat of vacancy with no obvious new user (applicable only to buildings capable of beneficial use).
- F** Repair scheme in progress and (where applicable) end use or user identified; or functionally redundant buildings with new use agreed but not yet implemented.

NOTE
Last year's priority category is shown in brackets (otherwise, New Entry is noted).

ABBREVIATIONS

CA	Conservation Area
LB	Listed Building
LPA	Local Planning Authority
NP	National Park
RPG	Registered Park and Garden
SM	Scheduled Monument
UA	Unitary Authority
WHS	World Heritage Site



© Historic England

SITE NAME:	Messrs Norman goods warehouse, Station Road, West Bay, Bridport
DESIGNATION:	Listed Building grade II*, CA
CONDITION:	Fair
OCCUPANCY:	Part occupied/part in use
PRIORITY CATEGORY:	E (E)
OWNER TYPE:	Private
LIST ENTRY NUMBER:	1228722

C18, possibly older. Former bonded stores. In 2015 the yard is being used as a flea market. Discussions are ongoing with the Local Planning Authority, the head lessee and Historic England.

Contact: Francis Kelly 0117 975 0725



© Historic England

SITE NAME:	Wolfeton Riding House, Wolfeton House, Charminster
DESIGNATION:	Listed Building grade II*, CA
CONDITION:	Good
OCCUPANCY:	Vacant/not in use
PRIORITY CATEGORY:	E (E)
OWNER TYPE:	Private
LIST ENTRY NUMBER:	1119102

One of the oldest surviving riding schools in England, late C16. Used as an agricultural barn for a long period and now in trust ownership. Repairs have been on-going since 2007. Two phases of major repairs grant aided by Historic England to stabilise the walls and repair the roofs are now complete. Uses for the building are being explored (May 2015).

Contact: Sarah Ball 0117 975 0666



© Historic England Archive

SITE NAME:	Marshwood Castle, Marshwood
DESIGNATION:	Scheduled Monument and Listed Building grade II*, LB grade II
CONDITION:	Poor
OCCUPANCY:	N/A
PRIORITY CATEGORY:	C (C)
OWNER TYPE:	Private
LIST ENTRY NUMBER:	1002836 and 1324105

The site comprises a rectangular earthwork enclosure with a moat (partly filled). There are substantial remains of the internal ramparts and the motte. These masonry structures require consolidation and careful on-going management.

Contact: Katy Hoskyn 0117 975 1311



© Historic England

SITE NAME:	Icehouse at Ringstead, 660 metres south west of Pit House, Osmington
DESIGNATION:	Scheduled Monument
CONDITION:	Very bad
OCCUPANCY:	Vacant/not in use
PRIORITY CATEGORY:	C (C)
OWNER TYPE:	Private
LIST ENTRY NUMBER:	1020358

A small C19 ice house, built to serve the needs of the local fishing community. It is now in unmanaged woodland, with trees and ivy growing over it. The roots will have weakened the roof and there is a high risk of damage from falling trees.

Contact: Katy Hoskyn 0117 975 1311



© Historic England

SITE NAME:	Cart shed and stables 10 metres south of Waddon House, Portesham
DESIGNATION:	Listed Building grade II*
CONDITION:	Fair
OCCUPANCY:	Vacant/not in use
PRIORITY CATEGORY:	D (D)
OWNER TYPE:	Private
LIST ENTRY NUMBER:	1152606

Former stables and cart shed, dated 1702. Application for repair and conversion to holiday let use has been approved. The roof has been re-thatched, but other works still needed.

Contact: Sarah Ball 0117 975 0666

PRIORITY CATEGORIES

- A** Immediate risk of further rapid deterioration or loss of fabric; no solution agreed.
- B** Immediate risk of further rapid deterioration or loss of fabric; solution agreed but not yet implemented.
- C** Slow decay; no solution agreed.
- D** Slow decay; solution agreed but not yet implemented.
- E** Under repair or in fair to good repair, but no user identified; or under threat of vacancy with no obvious new user (applicable only to buildings capable of beneficial use).
- F** Repair scheme in progress and (where applicable) end use or user identified; or functionally redundant buildings with new use agreed but not yet implemented.

NOTE
Last year's priority category is shown in brackets (otherwise, New Entry is noted).

ABBREVIATIONS

CA	Conservation Area
LB	Listed Building
LPA	Local Planning Authority
NP	National Park
RPG	Registered Park and Garden
SM	Scheduled Monument
UA	Unitary Authority
WHS	World Heritage Site



© Historic England Archive

SITE NAME:	Sherborne House, Newland, Sherborne
DESIGNATION:	Listed Building grade I, CA
CONDITION:	Fair
OCCUPANCY:	Vacant/not in use
PRIORITY CATEGORY:	E (E)
OWNER TYPE:	Local authority
LIST ENTRY NUMBER:	1110694

House circa 1720. Former girls' school. An application for Planning Permission for gallery/office use has been approved and proposed new development at the rear has been subject to a Section 106 agreement, securing repairs to Sherborne House. External repairs are complete but internal refurbishment is still awaited and the building remains unoccupied. Enabling development works have included the installation of a lift/stair core at the rear of the house.

Contact: Sarah Ball 0117 975 0666



© Historic England

SITE NAME:	Tithe Barn, Church Lane, Sydling St. Nicholas
DESIGNATION:	Scheduled Monument and Listed Building grade II*, CA
CONDITION:	Very bad
OCCUPANCY:	Vacant/not in use
PRIORITY CATEGORY:	A (B)
OWNER TYPE:	Private
LIST ENTRY NUMBER:	1003209 and 1119426

Impressive C16 barn. It has an interesting constructional history and is part of an important complex of historic buildings. Its gradual deterioration has recently shown signs of accelerating with the loss of an area of roof covering. Progress on finding a suitable use has stalled and part of the protective roof covering has become dislodged.

Contact: Sarah Ball 0117 975 0666



© Historic England

SITE NAME:	Stable Block immediately south east of Little Toller Farm, Toller Fratrum
DESIGNATION:	Listed Building grade II*
CONDITION:	Very bad
OCCUPANCY:	Vacant/not in use
PRIORITY CATEGORY:	A (A)
OWNER TYPE:	Private
LIST ENTRY NUMBER:	1228876

Mid C16 stable building, forming part of a working farm but currently disused. The thatch is in a very degraded state leading to partial collapse of the roof and rear wall structure at the end of 2011. The building has been scaffolded with a temporary roof structure whilst the Local Authority and Historic England are discussing the need for urgent repairs with the owner and exploring possible sources of grant aid. The stable has a protective roof over it.

Contact: Sarah Ball 0117 975 0666



© Historic England

SITE NAME:	Former Methodist Chapel, Dorchester Road, Tolpuddle
DESIGNATION:	Listed Building grade II*, CA
CONDITION:	Poor
OCCUPANCY:	N/A
PRIORITY CATEGORY:	C (C)
OWNER TYPE:	Charity (heritage)
LIST ENTRY NUMBER:	1119849

Former Methodist church, circa 1818, and the meeting place of the Tolpuddle Martyrs. Building bought by Tolpuddle Old Chapel Trust at beginning of 2015. Trust obtained Project Viability Grant from Architectural Heritage Fund in 2014. Historic England grant awarded in 2014 to carry out emergency works and undertake project development work and these works were completed in spring 2015. Awarded further project development grant by Architectural Heritage Fund and Start-Up grant by Heritage Lottery Fund early 2015.

Contact: Sarah Ball 0117 975 0666



© Historic England

SITE NAME:	Church of St John, The Harbour, West Bay, Bridport
DESIGNATION:	Listed Place of Worship grade II, CA
CONDITION:	Poor
PRIORITY CATEGORY:	A (A)
OWNER TYPE:	Religious organisation
LIST ENTRY NUMBER:	1279418

This 1930s Arts and Crafts church is a simple, low building on the quayside, built to serve the local fishing community. The concrete vestry roof is in a very bad state, and is letting water into the vestry. The main body of the roof is also poor, with nail sickness and water penetration through the copings and kneelers. The congregation has begun the process of fundraising to repair the roof.

Contact: Katy Hoskyn 0117 975 1311

PRIORITY CATEGORIES

- A** Immediate risk of further rapid deterioration or loss of fabric; no solution agreed.
- B** Immediate risk of further rapid deterioration or loss of fabric; solution agreed but not yet implemented.
- C** Slow decay; no solution agreed.
- D** Slow decay; solution agreed but not yet implemented.
- E** Under repair or in fair to good repair, but no user identified; or under threat of vacancy with no obvious new user (applicable only to buildings capable of beneficial use).
- F** Repair scheme in progress and (where applicable) end use or user identified; or functionally redundant buildings with new use agreed but not yet implemented.

NOTE
Last year's priority category is shown in brackets (otherwise, New Entry is noted).

ABBREVIATIONS

CA	Conservation Area
LB	Listed Building
LPA	Local Planning Authority
NP	National Park
RPG	Registered Park and Garden
SM	Scheduled Monument
UA	Unitary Authority
WHS	World Heritage Site



© Historic England

SITE NAME:	Parish Church of St Andrew, Trent
DESIGNATION:	Listed Place of Worship grade I, CA
CONDITION:	Poor
PRIORITY CATEGORY:	B (B)
OWNER TYPE:	Religious organisation
LIST ENTRY NUMBER:	1323927

A grade I medieval church with a richly decorated interior. There is internal damp and structural work to the tower and spire is needed. The church also has important and high quality medieval and Victorian window glass, some of which is showing signs of structural instability and paint detachment. The congregation has received approval for a trial of isothermal glazing and it is hoped that this may help to stabilise the glass and preserve it for future generations by providing a controlled and stable climate immediately adjacent to the decoration.

Contact: Katy Hoskyn 0117 975 1311

SITE NAME:	Abbotsbury Castle (camp), Abbotsbury	
DESIGNATION:	Scheduled Monument	LIST ENTRY NUMBER: 1002710
CONDITION:	Generally satisfactory but with significant localised problems	TREND: Declining
PRINCIPAL VULNERABILITY:	Visitor erosion - extensive	NEW ENTRY?: No
OWNER TYPE:	Private	CONTACT: Keith Miller 0117 975 0670

SITE NAME:	Four bowl barrows 725 metres ESE of Wears Farm, Abbotsbury	
DESIGNATION:	Scheduled Monument	LIST ENTRY NUMBER: 1002825
CONDITION:	Generally satisfactory but with significant localised problems	TREND: Declining
PRINCIPAL VULNERABILITY:	Scrub/tree growth	NEW ENTRY?: No
OWNER TYPE:	Private	CONTACT: Keith Miller 0117 975 0670

SITE NAME:	Group of five round barrows on White Hill, Abbotsbury	
DESIGNATION:	Scheduled Monument	LIST ENTRY NUMBER: 1003213
CONDITION:	Generally satisfactory but with significant localised problems	TREND: Declining
PRINCIPAL VULNERABILITY:	Scrub/tree growth	NEW ENTRY?: No
OWNER TYPE:	Private	CONTACT: Keith Miller 0117 975 0670

SITE NAME:	Round barrow 230 yards (210 metres) east of White Hill Plantation, Abbotsbury	
DESIGNATION:	Scheduled Monument	LIST ENTRY NUMBER: 1002824
CONDITION:	Extensive significant problems	TREND: Declining
PRINCIPAL VULNERABILITY:	Arable ploughing	NEW ENTRY?: No
OWNER TYPE:	Private	CONTACT: Keith Miller 0117 975 0670

SITE NAME:	Two fishponds in Oddens Wood, Abbotsbury	
DESIGNATION:	Scheduled Monument	LIST ENTRY NUMBER: 1015696
CONDITION:	Generally satisfactory but with significant localised problems	TREND: Declining
PRINCIPAL VULNERABILITY:	Scrub/tree growth	NEW ENTRY?: No
OWNER TYPE:	Private	CONTACT: Keith Miller 0117 975 0670

SITE NAME:	Two round barrows on Wears Hill, Abbotsbury	
DESIGNATION:	Scheduled Monument	LIST ENTRY NUMBER: 1002731
CONDITION:	Generally satisfactory but with significant localised problems	TREND: Declining
PRINCIPAL VULNERABILITY:	Scrub/tree growth	NEW ENTRY?: No
OWNER TYPE:	Private	CONTACT: Keith Miller 0117 975 0670

PRIORITY CATEGORIES

- A** Immediate risk of further rapid deterioration or loss of fabric; no solution agreed.
B Immediate risk of further rapid deterioration or loss of fabric; solution agreed but not yet implemented.
C Slow decay; no solution agreed.

- D** Slow decay; solution agreed but not yet implemented.
E Under repair or in fair to good repair, but no user identified; or under threat of vacancy with no obvious new user (applicable only to buildings capable of beneficial use).

- F** Repair scheme in progress and (where applicable) end use or user identified; or functionally redundant buildings with new use agreed but not yet implemented.

NOTE
 Last year's priority category is shown in brackets (otherwise, New Entry is noted).

ABBREVIATIONS

CA	Conservation Area
LB	Listed Building
LPA	Local Planning Authority
NP	National Park
RPG	Registered Park and Garden
SM	Scheduled Monument
UA	Unitary Authority
WHS	World Heritage Site

SITE NAME:	Barrow east of Burnt House Bottom, Alton Pancras		
DESIGNATION:	Scheduled Monument	LIST ENTRY NUMBER:	1002862
CONDITION:	Generally unsatisfactory with major localised problems	TREND:	Declining
PRINCIPAL VULNERABILITY:	Arable clipping	NEW ENTRY?:	No
OWNER TYPE:	Private	CONTACT:	Katy Hoskyn 0117 975 1311
SITE NAME:	Earthwork 80 yards (70 metres) long, north west of Coombe Bottom, Askerswell		
DESIGNATION:	Scheduled Monument	LIST ENTRY NUMBER:	1002734
CONDITION:	Extensive significant problems	TREND:	Declining
PRINCIPAL VULNERABILITY:	Deterioration - in need of management	NEW ENTRY?:	No
OWNER TYPE:	Private	CONTACT:	Katy Hoskyn 0117 975 1311
SITE NAME:	Round barrow north west of Coombe Bottom, Askerswell		
DESIGNATION:	Scheduled Monument	LIST ENTRY NUMBER:	1003061
CONDITION:	Generally unsatisfactory with major localised problems	TREND:	Declining
PRINCIPAL VULNERABILITY:	Vehicle damage/erosion - extensive	NEW ENTRY?:	No
OWNER TYPE:	Private	CONTACT:	Katy Hoskyn 0117 975 1311
SITE NAME:	Bowl barrow on Beaminster Down 530 metres south east of East Axnoller Farm, Beaminster		
DESIGNATION:	Scheduled Monument	LIST ENTRY NUMBER:	1015049
CONDITION:	Generally unsatisfactory with major localised problems	TREND:	Declining
PRINCIPAL VULNERABILITY:	Arable clipping	NEW ENTRY?:	No
OWNER TYPE:	Mixed, multiple owners	CONTACT:	Katy Hoskyn 0117 975 1311
SITE NAME:	Bowl barrow on Beaminster Down 770 metres north east of Higher Meerhay Farm, Beaminster		
DESIGNATION:	Scheduled Monument	LIST ENTRY NUMBER:	1015050
CONDITION:	Generally unsatisfactory with major localised problems	TREND:	Declining
PRINCIPAL VULNERABILITY:	Arable clipping	NEW ENTRY?:	No
OWNER TYPE:	Mixed, multiple owners	CONTACT:	Katy Hoskyn 0117 975 1311
SITE NAME:	Roman villa south east of East Farm, Bradford Abbas		
DESIGNATION:	Scheduled Monument	LIST ENTRY NUMBER:	1002414
CONDITION:	Generally satisfactory but with minor localised problems	TREND:	Declining
PRINCIPAL VULNERABILITY:	Arable ploughing	NEW ENTRY?:	No
OWNER TYPE:	Educational (independent)	CONTACT:	Katy Hoskyn 0117 975 1311
SITE NAME:	Bell barrow in Highfield Plantation and two bowl barrows immediately north west of Forty Acre Plantation, Bradford Peverell		
DESIGNATION:	Scheduled Monument	LIST ENTRY NUMBER:	1019415
CONDITION:	Generally unsatisfactory with major localised problems	TREND:	Declining
PRINCIPAL VULNERABILITY:	Arable ploughing	NEW ENTRY?:	No
OWNER TYPE:	Private	CONTACT:	Katy Hoskyn 0117 975 1311

PRIORITY CATEGORIES

- A** Immediate risk of further rapid deterioration or loss of fabric; no solution agreed.
B Immediate risk of further rapid deterioration or loss of fabric; solution agreed but not yet implemented.
C Slow decay; no solution agreed.

- D** Slow decay; solution agreed but not yet implemented.
E Under repair or in fair to good repair, but no user identified; or under threat of vacancy with no obvious new user (applicable only to buildings capable of beneficial use).

- F** Repair scheme in progress and (where applicable) end use or user identified; or functionally redundant buildings with new use agreed but not yet implemented.

NOTE
 Last year's priority category is shown in brackets (otherwise, New Entry is noted).

ABBREVIATIONS

CA	Conservation Area
LB	Listed Building
LPA	Local Planning Authority
NP	National Park
RPG	Registered Park and Garden
SM	Scheduled Monument
UA	Unitary Authority
WHS	World Heritage Site

SITE NAME:	Bowl barrow 380 metres west of Whitfield Farm, Bradford Peverell		
DESIGNATION:	Scheduled Monument	LIST ENTRY NUMBER:	1019639
CONDITION:	Generally unsatisfactory with major localised problems	TREND:	Declining
PRINCIPAL VULNERABILITY:	Arable clipping	NEW ENTRY?:	No
OWNER TYPE:	Crown	CONTACT:	Katy Hoskyn 0117 975 1311
SITE NAME:	Group of barrows in Seven Barrow Plantation, Bradford Peverell		
DESIGNATION:	Scheduled Monument	LIST ENTRY NUMBER:	1002812
CONDITION:	Generally unsatisfactory with major localised problems	TREND:	Declining
PRINCIPAL VULNERABILITY:	Animal burrowing - extensive	NEW ENTRY?:	No
OWNER TYPE:	Private	CONTACT:	Katy Hoskyn 0117 975 1311
SITE NAME:	Long barrow and four bowl barrows 500 metres north west of Whitfield Farm, Bradford Peverell		
DESIGNATION:	Scheduled Monument	LIST ENTRY NUMBER:	1019416
CONDITION:	Extensive significant problems	TREND:	Declining
PRINCIPAL VULNERABILITY:	Arable ploughing	NEW ENTRY?:	No
OWNER TYPE:	Private	CONTACT:	Katy Hoskyn 0117 975 1311
SITE NAME:	Discontinuous surviving sections of Roman aqueduct, Bradford Peverell / Dorchester		
DESIGNATION:	Scheduled Monument	LIST ENTRY NUMBER:	1002730
CONDITION:	Extensive significant problems	TREND:	Declining
PRINCIPAL VULNERABILITY:	Arable clipping	NEW ENTRY?:	No
OWNER TYPE:	Mixed, multiple owners	CONTACT:	Katy Hoskyn 0117 975 1311
SITE NAME:	Culliford Tree long barrow and group of round barrows, Broadmayne / Whitcombe		
DESIGNATION:	Scheduled Monument	LIST ENTRY NUMBER:	1003304
CONDITION:	Generally unsatisfactory with major localised problems	TREND:	Declining
PRINCIPAL VULNERABILITY:	Arable ploughing	NEW ENTRY?:	No
OWNER TYPE:	Mixed, multiple owners	CONTACT:	Katy Hoskyn 0117 975 1311
SITE NAME:	Two bowl barrows on Lord's Down 580 metres south east of Crawthorne Farm, Burtleston		
DESIGNATION:	Scheduled Monument	LIST ENTRY NUMBER:	1017277
CONDITION:	Extensive significant problems	TREND:	Declining
PRINCIPAL VULNERABILITY:	Arable ploughing	NEW ENTRY?:	No
OWNER TYPE:	Private, multiple owners	CONTACT:	Katy Hoskyn 0117 975 1311
SITE NAME:	Bowl barrow on Wood Hill 310 metres north east of Cowden, Charminster		
DESIGNATION:	Scheduled Monument	LIST ENTRY NUMBER:	1019395
CONDITION:	Extensive significant problems	TREND:	Declining
PRINCIPAL VULNERABILITY:	Arable ploughing	NEW ENTRY?:	No
OWNER TYPE:	Private	CONTACT:	Katy Hoskyn 0117 975 1311
SITE NAME:	Round barrow east of Forston Farm, Charminster		
DESIGNATION:	Scheduled Monument	LIST ENTRY NUMBER:	1002851
CONDITION:	Extensive significant problems	TREND:	Declining
PRINCIPAL VULNERABILITY:	Arable ploughing	NEW ENTRY?:	No
OWNER TYPE:	Private	CONTACT:	Katy Hoskyn 0117 975 1311

PRIORITY CATEGORIES

- A** Immediate risk of further rapid deterioration or loss of fabric; no solution agreed.
B Immediate risk of further rapid deterioration or loss of fabric; solution agreed but not yet implemented.
C Slow decay; no solution agreed.

- D** Slow decay; solution agreed but not yet implemented.
E Under repair or in fair to good repair, but no user identified; or under threat of vacancy with no obvious new user (applicable only to buildings capable of beneficial use).

- F** Repair scheme in progress and (where applicable) end use or user identified; or functionally redundant buildings with new use agreed but not yet implemented.

NOTE
Last year's priority category is shown in brackets (otherwise, New Entry is noted).

ABBREVIATIONS

CA	Conservation Area
LB	Listed Building
LPA	Local Planning Authority
NP	National Park
RPG	Registered Park and Garden
SM	Scheduled Monument
UA	Unitary Authority
WHS	World Heritage Site

SITE NAME:	Group of round barrows north east of Hog Leaze, Cheselbourne		
DESIGNATION:	Scheduled Monument	LIST ENTRY NUMBER:	1002877
CONDITION:	Extensive significant problems	TREND:	Declining
PRINCIPAL VULNERABILITY:	Arable ploughing	NEW ENTRY?:	No
OWNER TYPE:	Private	CONTACT:	Katy Hoskyn 0117 975 1311
SITE NAME:	Round barrow on Cheselbourne West Down, Cheselbourne		
DESIGNATION:	Scheduled Monument	LIST ENTRY NUMBER:	1002878
CONDITION:	Extensive significant problems	TREND:	Declining
PRINCIPAL VULNERABILITY:	Arable ploughing	NEW ENTRY?:	No
OWNER TYPE:	Private	CONTACT:	Katy Hoskyn 0117 975 1311
SITE NAME:	Bowl barrow 360 metres south of Compton Barn, Compton Valence		
DESIGNATION:	Scheduled Monument	LIST ENTRY NUMBER:	1019741
CONDITION:	Extensive significant problems	TREND:	Declining
PRINCIPAL VULNERABILITY:	Arable ploughing	NEW ENTRY?:	No
OWNER TYPE:	Private	CONTACT:	Katy Hoskyn 0117 975 1311
SITE NAME:	Settlement south east of Soaper's Hill Plantation, Compton Valence		
DESIGNATION:	Scheduled Monument	LIST ENTRY NUMBER:	1003234
CONDITION:	Extensive significant problems	TREND:	Declining
PRINCIPAL VULNERABILITY:	Arable ploughing	NEW ENTRY?:	No
OWNER TYPE:	Private, multiple owners	CONTACT:	Katy Hoskyn 0117 975 1311
SITE NAME:	Bowl barrow 450 metres east of Dennet's Bottom Barn, Dewlish		
DESIGNATION:	Scheduled Monument	LIST ENTRY NUMBER:	1015427
CONDITION:	Extensive significant problems	TREND:	Declining
PRINCIPAL VULNERABILITY:	Arable ploughing	NEW ENTRY?:	No
OWNER TYPE:	Private	CONTACT:	Katy Hoskyn 0117 975 1311
SITE NAME:	Bowl barrow 550 metres WNW of West End Barn, Dewlish		
DESIGNATION:	Scheduled Monument	LIST ENTRY NUMBER:	1015032
CONDITION:	Extensive significant problems	TREND:	Declining
PRINCIPAL VULNERABILITY:	Arable ploughing	NEW ENTRY?:	No
OWNER TYPE:	Commercial company	CONTACT:	Katy Hoskyn 0117 975 1311
SITE NAME:	Earthwork east of Stake Farm, East Chelborough		
DESIGNATION:	Scheduled Monument	LIST ENTRY NUMBER:	1002845
CONDITION:	Generally unsatisfactory with major localised problems	TREND:	Declining
PRINCIPAL VULNERABILITY:	Animal burrowing - extensive	NEW ENTRY?:	No
OWNER TYPE:	Private	CONTACT:	Katy Hoskyn 0117 975 1311
SITE NAME:	Bowl barrow 810 metres NNE of Whatcombe House, forming part of the round barrow cemetery on the south western part of Black Down, Kingston Russell		
DESIGNATION:	Scheduled Monument	LIST ENTRY NUMBER:	1013845
CONDITION:	Generally unsatisfactory with major localised problems	TREND:	Declining
PRINCIPAL VULNERABILITY:	Animal burrowing - extensive	NEW ENTRY?:	No
OWNER TYPE:	Private	CONTACT:	Katy Hoskyn 0117 975 1311

PRIORITY CATEGORIES

- A** Immediate risk of further rapid deterioration or loss of fabric; no solution agreed.
B Immediate risk of further rapid deterioration or loss of fabric; solution agreed but not yet implemented.
C Slow decay; no solution agreed.

- D** Slow decay; solution agreed but not yet implemented.
E Under repair or in fair to good repair, but no user identified; or under threat of vacancy with no obvious new user (applicable only to buildings capable of beneficial use).

- F** Repair scheme in progress and (where applicable) end use or user identified; or functionally redundant buildings with new use agreed but not yet implemented.

NOTE
Last year's priority category is shown in brackets (otherwise, New Entry is noted).

ABBREVIATIONS

CA	Conservation Area
LB	Listed Building
LPA	Local Planning Authority
NP	National Park
RPG	Registered Park and Garden
SM	Scheduled Monument
UA	Unitary Authority
WHS	World Heritage Site

SITE NAME:	Bell barrow and five bowl barrows 1000 metres south east of Kingston Russell Farm, part of the Black Down round barrow cemetery, Kingston Russell / Littlebredy		
DESIGNATION:	Scheduled Monument	LIST ENTRY NUMBER:	1011693
CONDITION:	Extensive significant problems	TREND:	Declining
PRINCIPAL VULNERABILITY:	Arable ploughing	NEW ENTRY?:	No
OWNER TYPE:	Private, multiple owners	CONTACT:	Katy Hoskyn 0117 975 1311
SITE NAME:	Lime kiln 800 feet (245 metres) north west of Langton Cross, Langton Herring		
DESIGNATION:	Scheduled Monument	LIST ENTRY NUMBER:	1002387
CONDITION:	Generally satisfactory but with minor localised problems	TREND:	Declining
PRINCIPAL VULNERABILITY:	Plant growth	NEW ENTRY?:	No
OWNER TYPE:	Private	CONTACT:	Katy Hoskyn 0117 975 1311
SITE NAME:	Bowl barrow 500 metres west of Well Bottom Wood, forming part of the Pitcombe Down round barrow cemetery, Littlebredy		
DESIGNATION:	Scheduled Monument	LIST ENTRY NUMBER:	1013250
CONDITION:	Generally unsatisfactory with major localised problems	TREND:	Declining
PRINCIPAL VULNERABILITY:	Stock erosion - moderate	NEW ENTRY?:	No
OWNER TYPE:	Private	CONTACT:	Katy Hoskyn 0117 975 1311
SITE NAME:	Bowl barrow 600 metres west of Well Bottom Wood, forming part of the Pitcombe Down round barrow cemetery, Littlebredy		
DESIGNATION:	Scheduled Monument	LIST ENTRY NUMBER:	1013249
CONDITION:	Generally unsatisfactory with major localised problems	TREND:	Declining
PRINCIPAL VULNERABILITY:	Stock erosion - moderate	NEW ENTRY?:	No
OWNER TYPE:	Private	CONTACT:	Katy Hoskyn 0117 975 1311
SITE NAME:	Bowl barrow on Black Down, 870 metres north west of the Hardy Monument, Littlebredy		
DESIGNATION:	Scheduled Monument	LIST ENTRY NUMBER:	1019030
CONDITION:	Generally satisfactory but with significant localised problems	TREND:	Declining
PRINCIPAL VULNERABILITY:	Arable clipping	NEW ENTRY?:	No
OWNER TYPE:	Private	CONTACT:	Katy Hoskyn 0117 975 1311
SITE NAME:	Three bowl barrows 300 metres south west of Well Bottom Wood, forming part of the Pitcombe Down round barrow cemetery, Littlebredy		
DESIGNATION:	Scheduled Monument	LIST ENTRY NUMBER:	1013251
CONDITION:	Extensive significant problems	TREND:	Declining
PRINCIPAL VULNERABILITY:	Arable ploughing	NEW ENTRY?:	No
OWNER TYPE:	Private	CONTACT:	Katy Hoskyn 0117 975 1311
SITE NAME:	Bowl barrow 550 metres north east of Pitcombe Farm, part of the Black Down round barrow cemetery, Littlebredy / Kingston Russell		
DESIGNATION:	Scheduled Monument	LIST ENTRY NUMBER:	1011694
CONDITION:	Generally unsatisfactory with major localised problems	TREND:	Declining
PRINCIPAL VULNERABILITY:	Arable clipping	NEW ENTRY?:	No
OWNER TYPE:	Private	CONTACT:	Katy Hoskyn 0117 975 1311

PRIORITY CATEGORIES

- A** Immediate risk of further rapid deterioration or loss of fabric; no solution agreed.
B Immediate risk of further rapid deterioration or loss of fabric; solution agreed but not yet implemented.
C Slow decay; no solution agreed.

- D** Slow decay; solution agreed but not yet implemented.
E Under repair or in fair to good repair, but no user identified; or under threat of vacancy with no obvious new user (applicable only to buildings capable of beneficial use).

- F** Repair scheme in progress and (where applicable) end use or user identified; or functionally redundant buildings with new use agreed but not yet implemented.

NOTE
 Last year's priority category is shown in brackets (otherwise, New Entry is noted).

ABBREVIATIONS

CA	Conservation Area
LB	Listed Building
LPA	Local Planning Authority
NP	National Park
RPG	Registered Park and Garden
SM	Scheduled Monument
UA	Unitary Authority
WHS	World Heritage Site

SITE NAME:	Barrow 650 yards (600 metres) north of North Barn Farm, Long Bredy		
DESIGNATION:	Scheduled Monument	LIST ENTRY NUMBER:	1002798
CONDITION:	Generally unsatisfactory with major localised problems	TREND:	Declining
PRINCIPAL VULNERABILITY:	Arable ploughing	NEW ENTRY?:	No
OWNER TYPE:	Charity (non-heritage)	CONTACT:	Katy Hoskyn 0117 975 1311
SITE NAME:	Lambert's Castle: an Iron Age hillfort 425 metres west of Nash Farm, with a bowl barrow, and the sites of a post-medieval fair and a telegraph station, Marshwood		
DESIGNATION:	Scheduled Monument	LIST ENTRY NUMBER:	1017035
CONDITION:	Generally satisfactory but with significant localised problems	TREND:	Declining
PRINCIPAL VULNERABILITY:	Scrub/tree growth	NEW ENTRY?:	No
OWNER TYPE:	Charity (heritage)	CONTACT:	Keith Miller 0117 975 0670
SITE NAME:	Earthwork and ancient fields south east of Lyscombe Bottom, Melcombe Horsey / Cheselbourne		
DESIGNATION:	Scheduled Monument	LIST ENTRY NUMBER:	1002456
CONDITION:	Generally unsatisfactory with major localised problems	TREND:	Declining
PRINCIPAL VULNERABILITY:	Animal burrowing - extensive	NEW ENTRY?:	No
OWNER TYPE:	Private	CONTACT:	Katy Hoskyn 0117 975 1311
SITE NAME:	Ancient settlement south west of Incombe Wood, Nether Cerne		
DESIGNATION:	Scheduled Monument	LIST ENTRY NUMBER:	1002438
CONDITION:	Generally unsatisfactory with major localised problems	TREND:	Declining
PRINCIPAL VULNERABILITY:	Arable ploughing	NEW ENTRY?:	No
OWNER TYPE:	Commercial company	CONTACT:	Keith Miller 0117 975 0670
SITE NAME:	Bowl barrow 230 metres north east of Great Strode House, Netherbury		
DESIGNATION:	Scheduled Monument	LIST ENTRY NUMBER:	1016372
CONDITION:	Generally unsatisfactory with major localised problems	TREND:	Declining
PRINCIPAL VULNERABILITY:	Arable clipping	NEW ENTRY?:	No
OWNER TYPE:	Private, multiple owners	CONTACT:	Katy Hoskyn 0117 975 1311
SITE NAME:	Upton Fort, a coastal artillery battery and two searchlight emplacements, Osmington		
DESIGNATION:	Scheduled Monument, LB grade II	LIST ENTRY NUMBER:	1021435
CONDITION:	Generally unsatisfactory with major localised problems	TREND:	Declining
PRINCIPAL VULNERABILITY:	Collapse	NEW ENTRY?:	No
OWNER TYPE:	Private, multiple owners	CONTACT:	Katy Hoskyn 0117 975 1311
SITE NAME:	Four barrows on Moigns Down, Owermoigne		
DESIGNATION:	Scheduled Monument	LIST ENTRY NUMBER:	1002774
CONDITION:	Generally unsatisfactory with major localised problems	TREND:	Declining
PRINCIPAL VULNERABILITY:	Arable clipping	NEW ENTRY?:	No
OWNER TYPE:	Private, multiple owners	CONTACT:	Katy Hoskyn 0117 975 1311

PRIORITY CATEGORIES

- A** Immediate risk of further rapid deterioration or loss of fabric; no solution agreed.
B Immediate risk of further rapid deterioration or loss of fabric; solution agreed but not yet implemented.
C Slow decay; no solution agreed.

- D** Slow decay; solution agreed but not yet implemented.
E Under repair or in fair to good repair, but no user identified; or under threat of vacancy with no obvious new user (applicable only to buildings capable of beneficial use).

- F** Repair scheme in progress and (where applicable) end use or user identified; or functionally redundant buildings with new use agreed but not yet implemented.

NOTE
 Last year's priority category is shown in brackets (otherwise, New Entry is noted).

ABBREVIATIONS

CA	Conservation Area
LB	Listed Building
LPA	Local Planning Authority
NP	National Park
RPG	Registered Park and Garden
SM	Scheduled Monument
UA	Unitary Authority
WHS	World Heritage Site

SITE NAME:	Round barrow south west of Bourne Farm, Piddlehinton		
DESIGNATION:	Scheduled Monument	LIST ENTRY NUMBER:	1004550
CONDITION:	Extensive significant problems	TREND:	Declining
PRINCIPAL VULNERABILITY:	Arable ploughing	NEW ENTRY?:	No
OWNER TYPE:	Commercial company	CONTACT:	Katy Hoskyn 0117 975 1311

SITE NAME:	Two barrows on Little Puddle Hill, Piddlehinton		
DESIGNATION:	Scheduled Monument	LIST ENTRY NUMBER:	1003224
CONDITION:	Generally satisfactory but with significant localised problems	TREND:	Declining
PRINCIPAL VULNERABILITY:	Arable clipping	NEW ENTRY?:	No
OWNER TYPE:	Private	CONTACT:	Katy Hoskyn 0117 975 1311

SITE NAME:	Two barrows west of Little Piddle Down, Piddlehinton		
DESIGNATION:	Scheduled Monument	LIST ENTRY NUMBER:	1002805
CONDITION:	Extensive significant problems	TREND:	Declining
PRINCIPAL VULNERABILITY:	Arable ploughing	NEW ENTRY?:	No
OWNER TYPE:	Private	CONTACT:	Katy Hoskyn 0117 975 1311

SITE NAME:	Bowl barrow on Plush Hill 600 metres ESE of Lower Farm, Plush, Piddletrenthide		
DESIGNATION:	Scheduled Monument	LIST ENTRY NUMBER:	1015037
CONDITION:	Generally satisfactory but with significant localised problems	TREND:	Declining
PRINCIPAL VULNERABILITY:	Arable clipping	NEW ENTRY?:	No
OWNER TYPE:	Private	CONTACT:	Katy Hoskyn 0117 975 1311

SITE NAME:	Bowl barrow on Pond Eweleaze 500 metres north east of Dole's Ash Farm, Piddletrenthide		
DESIGNATION:	Scheduled Monument	LIST ENTRY NUMBER:	1015035
CONDITION:	Extensive significant problems	TREND:	Declining
PRINCIPAL VULNERABILITY:	Arable ploughing	NEW ENTRY?:	No
OWNER TYPE:	Commercial company	CONTACT:	Katy Hoskyn 0117 975 1311

SITE NAME:	Round barrow on Hog Leaze, Piddletrenthide		
DESIGNATION:	Scheduled Monument	LIST ENTRY NUMBER:	1003238
CONDITION:	Generally unsatisfactory with major localised problems	TREND:	Declining
PRINCIPAL VULNERABILITY:	Arable clipping	NEW ENTRY?:	No
OWNER TYPE:	Private	CONTACT:	Katy Hoskyn 0117 975 1311

SITE NAME:	Pilsdon Pen hillfort and associated remains, Pilsdon		
DESIGNATION:	Scheduled Monument	LIST ENTRY NUMBER:	1019394
CONDITION:	Generally unsatisfactory with major localised problems	TREND:	Improving
PRINCIPAL VULNERABILITY:	Scrub/tree growth	NEW ENTRY?:	Yes
OWNER TYPE:	Charity (heritage)	CONTACT:	Keith Miller 0117 975 0670

PRIORITY CATEGORIES

- A** Immediate risk of further rapid deterioration or loss of fabric; no solution agreed.
B Immediate risk of further rapid deterioration or loss of fabric; solution agreed but not yet implemented.
C Slow decay; no solution agreed.

- D** Slow decay; solution agreed but not yet implemented.
E Under repair or in fair to good repair, but no user identified; or under threat of vacancy with no obvious new user (applicable only to buildings capable of beneficial use).

- F** Repair scheme in progress and (where applicable) end use or user identified; or functionally redundant buildings with new use agreed but not yet implemented.

NOTE
 Last year's priority category is shown in brackets (otherwise, New Entry is noted).

ABBREVIATIONS

CA	Conservation Area
LB	Listed Building
LPA	Local Planning Authority
NP	National Park
RPG	Registered Park and Garden
SM	Scheduled Monument
UA	Unitary Authority
WHS	World Heritage Site

SITE NAME:	Bowl barrow on Black Down, 80 metres south east of the Hardy Monument, Portesham		
DESIGNATION:	Scheduled Monument	LIST ENTRY NUMBER:	1017374
CONDITION:	Generally satisfactory but with significant localised problems	TREND:	Declining
PRINCIPAL VULNERABILITY:	Animal burrowing - extensive	NEW ENTRY?:	No
OWNER TYPE:	Charity (heritage)	CONTACT:	Katy Hoskyn 0117 975 1311

SITE NAME:	Round barrow north east of Friar Waddon, Portesham		
DESIGNATION:	Scheduled Monument	LIST ENTRY NUMBER:	1002488
CONDITION:	Generally unsatisfactory with major localised problems	TREND:	Declining
PRINCIPAL VULNERABILITY:	Arable clipping	NEW ENTRY?:	No
OWNER TYPE:	Commercial company	CONTACT:	Katy Hoskyn 0117 975 1311

SITE NAME:	Two bowl barrows on Black Down immediately east of the Hardy Monument, Portesham		
DESIGNATION:	Scheduled Monument	LIST ENTRY NUMBER:	1016729
CONDITION:	Generally unsatisfactory with major localised problems	TREND:	Declining
PRINCIPAL VULNERABILITY:	Scrub/tree growth	NEW ENTRY?:	No
OWNER TYPE:	Charity (heritage)	CONTACT:	Katy Hoskyn 0117 975 1311

SITE NAME:	Two round barrows on Ridgeway, Portesham		
DESIGNATION:	Scheduled Monument	LIST ENTRY NUMBER:	1002758
CONDITION:	Generally unsatisfactory with major localised problems	TREND:	Declining
PRINCIPAL VULNERABILITY:	Arable clipping	NEW ENTRY?:	No
OWNER TYPE:	Mixed, multiple owners	CONTACT:	Katy Hoskyn 0117 975 1311

SITE NAME:	Barrow near east boundary of parish, Powerstock		
DESIGNATION:	Scheduled Monument	LIST ENTRY NUMBER:	1002809
CONDITION:	Generally unsatisfactory with major localised problems	TREND:	Declining
PRINCIPAL VULNERABILITY:	Arable clipping	NEW ENTRY?:	No
OWNER TYPE:	Private	CONTACT:	Katy Hoskyn 0117 975 1311

SITE NAME:	Group of barrows east of Northdown Barn, Poxwell		
DESIGNATION:	Scheduled Monument	LIST ENTRY NUMBER:	1002770
CONDITION:	Extensive significant problems	TREND:	Declining
PRINCIPAL VULNERABILITY:	Arable ploughing	NEW ENTRY?:	No
OWNER TYPE:	Commercial company	CONTACT:	Katy Hoskyn 0117 975 1311

SITE NAME:	Round barrow west of Druce Higher Barn, Puddletown		
DESIGNATION:	Scheduled Monument	LIST ENTRY NUMBER:	1002874
CONDITION:	Extensive significant problems	TREND:	Declining
PRINCIPAL VULNERABILITY:	Arable ploughing	NEW ENTRY?:	No
OWNER TYPE:	Private	CONTACT:	Katy Hoskyn 0117 975 1311

PRIORITY CATEGORIES

- A** Immediate risk of further rapid deterioration or loss of fabric; no solution agreed.
B Immediate risk of further rapid deterioration or loss of fabric; solution agreed but not yet implemented.
C Slow decay; no solution agreed.

- D** Slow decay; solution agreed but not yet implemented.
E Under repair or in fair to good repair, but no user identified; or under threat of vacancy with no obvious new user (applicable only to buildings capable of beneficial use).

- F** Repair scheme in progress and (where applicable) end use or user identified; or functionally redundant buildings with new use agreed but not yet implemented.

NOTE
 Last year's priority category is shown in brackets (otherwise, New Entry is noted).

ABBREVIATIONS

CA	Conservation Area
LB	Listed Building
LPA	Local Planning Authority
NP	National Park
RPG	Registered Park and Garden
SM	Scheduled Monument
UA	Unitary Authority
WHS	World Heritage Site

SITE NAME:	Three round barrows on Puddletown Down, Puddletown		
DESIGNATION:	Scheduled Monument	LIST ENTRY NUMBER:	1002450
CONDITION:	Extensive significant problems	TREND:	Declining
PRINCIPAL VULNERABILITY:	Arable ploughing	NEW ENTRY?:	No
OWNER TYPE:	Private	CONTACT:	Katy Hoskyn 0117 975 1311
SITE NAME:	Two round barrows south west of Well House Cottage, Puddletown		
DESIGNATION:	Scheduled Monument	LIST ENTRY NUMBER:	1002875
CONDITION:	Extensive significant problems	TREND:	Declining
PRINCIPAL VULNERABILITY:	Arable ploughing	NEW ENTRY?:	No
OWNER TYPE:	Private	CONTACT:	Katy Hoskyn 0117 975 1311
SITE NAME:	Bowl barrow 400 metres north east of Look Farm, Puncknowle		
DESIGNATION:	Scheduled Monument	LIST ENTRY NUMBER:	1016370
CONDITION:	Generally unsatisfactory with major localised problems	TREND:	Declining
PRINCIPAL VULNERABILITY:	Animal burrowing - extensive	NEW ENTRY?:	No
OWNER TYPE:	Private	CONTACT:	Katy Hoskyn 0117 975 1311
SITE NAME:	Bell barrow 70 metres west of Fidler's Green, Stinsford		
DESIGNATION:	Scheduled Monument	LIST ENTRY NUMBER:	1017262
CONDITION:	Generally unsatisfactory with major localised problems	TREND:	Declining
PRINCIPAL VULNERABILITY:	Animal burrowing - extensive	NEW ENTRY?:	No
OWNER TYPE:	Commercial company	CONTACT:	Katy Hoskyn 0117 975 1311
SITE NAME:	Roman fort on Waddon Hill, Stoke Abbott		
DESIGNATION:	Scheduled Monument	LIST ENTRY NUMBER:	1002410
CONDITION:	Generally unsatisfactory with major localised problems	TREND:	Declining
PRINCIPAL VULNERABILITY:	Digging	NEW ENTRY?:	No
OWNER TYPE:	Private	CONTACT:	Katy Hoskyn 0117 975 1311
SITE NAME:	Round barrow north east of Hog Hill Barn, Stratton		
DESIGNATION:	Scheduled Monument	LIST ENTRY NUMBER:	1003237
CONDITION:	Generally unsatisfactory with major localised problems	TREND:	Declining
PRINCIPAL VULNERABILITY:	Dumping	NEW ENTRY?:	No
OWNER TYPE:	Private	CONTACT:	Katy Hoskyn 0117 975 1311
SITE NAME:	Round barrow north west of Jackman's Cross, Stratton		
DESIGNATION:	Scheduled Monument	LIST ENTRY NUMBER:	1002470
CONDITION:	Extensive significant problems	TREND:	Declining
PRINCIPAL VULNERABILITY:	Arable ploughing	NEW ENTRY?:	No
OWNER TYPE:	Private	CONTACT:	Katy Hoskyn 0117 975 1311

PRIORITY CATEGORIES

- A** Immediate risk of further rapid deterioration or loss of fabric; no solution agreed.
- B** Immediate risk of further rapid deterioration or loss of fabric; solution agreed but not yet implemented.
- C** Slow decay; no solution agreed.
- D** Slow decay; solution agreed but not yet implemented.
- E** Under repair or in fair to good repair, but no user identified; or under threat of vacancy with no obvious new user (applicable only to buildings capable of beneficial use).
- F** Repair scheme in progress and (where applicable) end use or user identified; or functionally redundant buildings with new use agreed but not yet implemented.

NOTE
Last year's priority category is shown in brackets (otherwise, New Entry is noted).

ABBREVIATIONS

CA	Conservation Area
LB	Listed Building
LPA	Local Planning Authority
NP	National Park
RPG	Registered Park and Garden
SM	Scheduled Monument
UA	Unitary Authority
WHS	World Heritage Site

SITE NAME:	Round barrow on Stratton Down, Stratton		
DESIGNATION:	Scheduled Monument	LIST ENTRY NUMBER:	1002871
CONDITION:	Generally satisfactory but with significant localised problems	TREND:	Unknown
PRINCIPAL VULNERABILITY:	Scrub/tree growth	NEW ENTRY?:	No
OWNER TYPE:	Private	CONTACT:	Katy Hoskyn 0117 975 1311

SITE NAME:	Bowl barrow on Eype Down 275 metres east of Frogmore Farm, Symondsburly		
DESIGNATION:	Scheduled Monument	LIST ENTRY NUMBER:	1016100
CONDITION:	Generally unsatisfactory with major localised problems	TREND:	Declining
PRINCIPAL VULNERABILITY:	Plant growth	NEW ENTRY?:	No
OWNER TYPE:	Private	CONTACT:	Katy Hoskyn 0117 975 1311

SITE NAME:	Holditch Court Tower, Thorncombe		
DESIGNATION:	Scheduled Monument, LB grade I	LIST ENTRY NUMBER:	1002835
CONDITION:	Generally unsatisfactory with major localised problems	TREND:	Declining
PRINCIPAL VULNERABILITY:	Plant growth	NEW ENTRY?:	No
OWNER TYPE:	Private	CONTACT:	Katy Hoskyn 0117 975 1311

SITE NAME:	Four bowl barrows 710 metres north, 750 metres north west and 950 metres north west of Clyffe House, Tolpuddle		
DESIGNATION:	Scheduled Monument	LIST ENTRY NUMBER:	1016378
CONDITION:	Extensive significant problems	TREND:	Declining
PRINCIPAL VULNERABILITY:	Arable ploughing	NEW ENTRY?:	No
OWNER TYPE:	Private	CONTACT:	Katy Hoskyn 0117 975 1311

SITE NAME:	Barrow near Eggardon, West Compton		
DESIGNATION:	Scheduled Monument	LIST ENTRY NUMBER:	1004567
CONDITION:	Generally unsatisfactory with major localised problems	TREND:	Declining
PRINCIPAL VULNERABILITY:	Arable clipping	NEW ENTRY?:	No
OWNER TYPE:	Private, multiple owners	CONTACT:	Katy Hoskyn 0117 975 1311

SITE NAME:	Dyke south east of Eggardon Hill camp, West Compton		
DESIGNATION:	Scheduled Monument	LIST ENTRY NUMBER:	1002404
CONDITION:	Extensive significant problems	TREND:	Declining
PRINCIPAL VULNERABILITY:	Arable ploughing	NEW ENTRY?:	No
OWNER TYPE:	Private, multiple owners	CONTACT:	Katy Hoskyn 0117 975 1311

SITE NAME:	Two bowl barrows on Frome Hill 520 metres west of Frome Farm, West Stafford		
DESIGNATION:	Scheduled Monument	LIST ENTRY NUMBER:	1019875
CONDITION:	Extensive significant problems	TREND:	Declining
PRINCIPAL VULNERABILITY:	Arable ploughing	NEW ENTRY?:	No
OWNER TYPE:	Private	CONTACT:	Katy Hoskyn 0117 975 1311

PRIORITY CATEGORIES

- A** Immediate risk of further rapid deterioration or loss of fabric; no solution agreed.
B Immediate risk of further rapid deterioration or loss of fabric; solution agreed but not yet implemented.
C Slow decay; no solution agreed.

- D** Slow decay; solution agreed but not yet implemented.
E Under repair or in fair to good repair, but no user identified; or under threat of vacancy with no obvious new user (applicable only to buildings capable of beneficial use).

- F** Repair scheme in progress and (where applicable) end use or user identified; or functionally redundant buildings with new use agreed but not yet implemented.

NOTE
 Last year's priority category is shown in brackets (otherwise, New Entry is noted).

ABBREVIATIONS

CA	Conservation Area
LB	Listed Building
LPA	Local Planning Authority
NP	National Park
RPG	Registered Park and Garden
SM	Scheduled Monument
UA	Unitary Authority
WHS	World Heritage Site

SITE NAME:	Enclosure on Mount Pleasant Hill, West Stafford / Dorchester		
DESIGNATION:	Scheduled Monument	LIST ENTRY NUMBER:	1002463
CONDITION:	Extensive significant problems	TREND:	Declining
PRINCIPAL VULNERABILITY:	Arable ploughing	NEW ENTRY?:	No
OWNER TYPE:	Private	CONTACT:	Katy Hoskyn 0117 975 1311
SITE NAME:	Coney's Castle camp, Whitchurch Canonorum		
DESIGNATION:	Scheduled Monument	LIST ENTRY NUMBER:	1003208
CONDITION:	Generally satisfactory but with significant localised problems	TREND:	Declining
PRINCIPAL VULNERABILITY:	Scrub/tree growth	NEW ENTRY?:	No
OWNER TYPE:	Charity (heritage)	CONTACT:	Keith Miller 0117 975 0670
SITE NAME:	Three bowl barrows 530 metres and 350 metres north east of Whitcombe Barn, Whitcombe		
DESIGNATION:	Scheduled Monument	LIST ENTRY NUMBER:	1019413
CONDITION:	Extensive significant problems	TREND:	Declining
PRINCIPAL VULNERABILITY:	Arable ploughing	NEW ENTRY?:	No
OWNER TYPE:	Private	CONTACT:	Katy Hoskyn 0117 975 1311
SITE NAME:	Oval barrow and three bowl barrows 250 metres and 330 metres south of Whitcombe Barn, Whitcombe / Broadmayne		
DESIGNATION:	Scheduled Monument	LIST ENTRY NUMBER:	1019414
CONDITION:	Extensive significant problems	TREND:	Declining
PRINCIPAL VULNERABILITY:	Arable ploughing	NEW ENTRY?:	No
OWNER TYPE:	Private	CONTACT:	Katy Hoskyn 0117 975 1311
SITE NAME:	Two round barrows north of Came Farm, Winterborne Came		
DESIGNATION:	Scheduled Monument	LIST ENTRY NUMBER:	1002828
CONDITION:	Extensive significant problems	TREND:	Declining
PRINCIPAL VULNERABILITY:	Arable ploughing	NEW ENTRY?:	No
OWNER TYPE:	Private	CONTACT:	Katy Hoskyn 0117 975 1311
SITE NAME:	Long barrow immediately north west of Maiden Castle, Winterborne Monkton		
DESIGNATION:	Scheduled Monument	LIST ENTRY NUMBER:	1015779
CONDITION:	Extensive significant problems	TREND:	Declining
PRINCIPAL VULNERABILITY:	Arable ploughing	NEW ENTRY?:	No
OWNER TYPE:	Crown	CONTACT:	Katy Hoskyn 0117 975 1311
SITE NAME:	Long barrow, three bell barrows, fancy barrow and a linear earthwork 800 metres north of Maiden Castle, Winterborne Monkton		
DESIGNATION:	Scheduled Monument	LIST ENTRY NUMBER:	1015783
CONDITION:	Extensive significant problems	TREND:	Declining
PRINCIPAL VULNERABILITY:	Arable ploughing	NEW ENTRY?:	No
OWNER TYPE:	Crown	CONTACT:	Katy Hoskyn 0117 975 1311
SITE NAME:	Round barrow cemetery immediately south east of Maiden Castle, Winterborne Monkton		
DESIGNATION:	Scheduled Monument	LIST ENTRY NUMBER:	1015778
CONDITION:	Extensive significant problems	TREND:	Declining
PRINCIPAL VULNERABILITY:	Arable ploughing	NEW ENTRY?:	No
OWNER TYPE:	Private, multiple owners	CONTACT:	Katy Hoskyn 0117 975 1311

PRIORITY CATEGORIES

- A** Immediate risk of further rapid deterioration or loss of fabric; no solution agreed.
B Immediate risk of further rapid deterioration or loss of fabric; solution agreed but not yet implemented.
C Slow decay; no solution agreed.

- D** Slow decay; solution agreed but not yet implemented.
E Under repair or in fair to good repair, but no user identified; or under threat of vacancy with no obvious new user (applicable only to buildings capable of beneficial use).

- F** Repair scheme in progress and (where applicable) end use or user identified; or functionally redundant buildings with new use agreed but not yet implemented.

NOTE
 Last year's priority category is shown in brackets (otherwise, New Entry is noted).

ABBREVIATIONS

CA	Conservation Area
LB	Listed Building
LPA	Local Planning Authority
NP	National Park
RPG	Registered Park and Garden
SM	Scheduled Monument
UA	Unitary Authority
WHS	World Heritage Site

SITE NAME:	Settlement remains north of Maiden Castle, Winterborne Monkton / Dorchester		
DESIGNATION:	Scheduled Monument	LIST ENTRY NUMBER:	1002409
CONDITION:	Generally unsatisfactory with major localised problems	TREND:	Declining
PRINCIPAL VULNERABILITY:	Arable ploughing	NEW ENTRY?:	No
OWNER TYPE:	Crown	CONTACT:	Katy Hoskyn 0117 975 1311
SITE NAME:	Group of barrows south of Goldsmith's Plantation, Winterborne St. Martin		
DESIGNATION:	Scheduled Monument	LIST ENTRY NUMBER:	1002810
CONDITION:	Extensive significant problems	TREND:	Declining
PRINCIPAL VULNERABILITY:	Arable ploughing	NEW ENTRY?:	No
OWNER TYPE:	Mixed, multiple owners	CONTACT:	Katy Hoskyn 0117 975 1311
SITE NAME:	Group of round barrows near Eweleaze Barn, Winterborne St. Martin		
DESIGNATION:	Scheduled Monument	LIST ENTRY NUMBER:	1002756
CONDITION:	Extensive significant problems	TREND:	Declining
PRINCIPAL VULNERABILITY:	Animal burrowing - extensive	NEW ENTRY?:	No
OWNER TYPE:	Mixed, multiple owners	CONTACT:	Katy Hoskyn 0117 975 1311
SITE NAME:	Group of round barrows on and to east of Great Hill, Winterborne St. Martin		
DESIGNATION:	Scheduled Monument	LIST ENTRY NUMBER:	1004564
CONDITION:	Generally unsatisfactory with major localised problems	TREND:	Declining
PRINCIPAL VULNERABILITY:	Animal burrowing - extensive	NEW ENTRY?:	No
OWNER TYPE:	Commercial company, multiple owners	CONTACT:	Katy Hoskyn 0117 975 1311
SITE NAME:	Round barrow north of Ridgeway, Winterborne St. Martin		
DESIGNATION:	Scheduled Monument	LIST ENTRY NUMBER:	1002759
CONDITION:	Extensive significant problems	TREND:	Declining
PRINCIPAL VULNERABILITY:	Arable ploughing	NEW ENTRY?:	No
OWNER TYPE:	Crown	CONTACT:	Katy Hoskyn 0117 975 1311
SITE NAME:	Round barrows on Four Barrow Hill, Winterborne St. Martin		
DESIGNATION:	Scheduled Monument	LIST ENTRY NUMBER:	1002755
CONDITION:	Extensive significant problems	TREND:	Declining
PRINCIPAL VULNERABILITY:	Animal burrowing - extensive	NEW ENTRY?:	No
OWNER TYPE:	Private, multiple owners	CONTACT:	Katy Hoskyn 0117 975 1311
SITE NAME:	Round barrows on Grove Hill, Winterborne St. Martin		
DESIGNATION:	Scheduled Monument	LIST ENTRY NUMBER:	1002757
CONDITION:	Extensive significant problems	TREND:	Declining
PRINCIPAL VULNERABILITY:	Arable ploughing	NEW ENTRY?:	No
OWNER TYPE:	Mixed, multiple owners	CONTACT:	Katy Hoskyn 0117 975 1311
SITE NAME:	Three barrows south of Hart Hill Plantation, Winterborne St. Martin		
DESIGNATION:	Scheduled Monument	LIST ENTRY NUMBER:	1002814
CONDITION:	Extensive significant problems	TREND:	Declining
PRINCIPAL VULNERABILITY:	Arable ploughing	NEW ENTRY?:	No
OWNER TYPE:	Private	CONTACT:	Katy Hoskyn 0117 975 1311

PRIORITY CATEGORIES

- A** Immediate risk of further rapid deterioration or loss of fabric; no solution agreed.
B Immediate risk of further rapid deterioration or loss of fabric; solution agreed but not yet implemented.
C Slow decay; no solution agreed.

- D** Slow decay; solution agreed but not yet implemented.
E Under repair or in fair to good repair, but no user identified; or under threat of vacancy with no obvious new user (applicable only to buildings capable of beneficial use).

- F** Repair scheme in progress and (where applicable) end use or user identified; or functionally redundant buildings with new use agreed but not yet implemented.

NOTE
 Last year's priority category is shown in brackets (otherwise, New Entry is noted).

ABBREVIATIONS

CA	Conservation Area
LB	Listed Building
LPA	Local Planning Authority
NP	National Park
RPG	Registered Park and Garden
SM	Scheduled Monument
UA	Unitary Authority
WHS	World Heritage Site

SITE NAME:	Two barrows at Rew, Winterborne St. Martin		
DESIGNATION:	Scheduled Monument	LIST ENTRY NUMBER:	1002811
CONDITION:	Generally unsatisfactory with major localised problems	TREND:	Declining
PRINCIPAL VULNERABILITY:	Arable clipping	NEW ENTRY?:	No
OWNER TYPE:	Private	CONTACT:	Katy Hoskyn 0117 975 1311
SITE NAME:	Group of round barrows on Shorn Hill and Bronkham Hill, Winterborne St. Martin / Portesham		
DESIGNATION:	Scheduled Monument	LIST ENTRY NUMBER:	1002699
CONDITION:	Generally satisfactory but with significant localised problems	TREND:	Declining
PRINCIPAL VULNERABILITY:	Dumping	NEW ENTRY?:	No
OWNER TYPE:	Mixed, multiple owners	CONTACT:	Katy Hoskyn 0117 975 1311
SITE NAME:	Bell barrow 100 metres south of Winterbourne Poor Lot, part of the Winterbourne Poor Lot round barrow cemetery, Winterbourne Abbas		
DESIGNATION:	Scheduled Monument	LIST ENTRY NUMBER:	1012027
CONDITION:	Generally unsatisfactory with major localised problems	TREND:	Declining
PRINCIPAL VULNERABILITY:	Arable clipping	NEW ENTRY?:	No
OWNER TYPE:	Private	CONTACT:	Katy Hoskyn 0117 975 1311
SITE NAME:	Bowl barrow 400 metres north east of Manor Farm, part of the Pound Hill round barrow cemetery, Winterbourne Abbas		
DESIGNATION:	Scheduled Monument	LIST ENTRY NUMBER:	1011692
CONDITION:	Generally unsatisfactory with major localised problems	TREND:	Declining
PRINCIPAL VULNERABILITY:	Arable clipping	NEW ENTRY?:	No
OWNER TYPE:	Unknown	CONTACT:	Katy Hoskyn 0117 975 1311
SITE NAME:	Bowl barrow 450 metres north east of Manor Farm, part of the Pound Hill round barrow cemetery, Winterbourne Abbas		
DESIGNATION:	Scheduled Monument	LIST ENTRY NUMBER:	1011691
CONDITION:	Generally unsatisfactory with major localised problems	TREND:	Declining
PRINCIPAL VULNERABILITY:	Arable clipping	NEW ENTRY?:	No
OWNER TYPE:	Unknown	CONTACT:	Katy Hoskyn 0117 975 1311
SITE NAME:	Triple barrow and bowl barrow forming part of a barrow cemetery and part of an associated field system 250 metres north east of Winterbourne Poor Lot, Winterbourne Abbas		
DESIGNATION:	Scheduled Monument	LIST ENTRY NUMBER:	1012030
CONDITION:	Generally satisfactory but with significant localised problems	TREND:	Declining
PRINCIPAL VULNERABILITY:	Animal burrowing - extensive	NEW ENTRY?:	No
OWNER TYPE:	Unknown	CONTACT:	Katy Hoskyn 0117 975 1311
SITE NAME:	Two bell barrows 15 metres north of Well Bottom Wood, part of the Poor Lot round barrow cemetery, Winterbourne Abbas		
DESIGNATION:	Scheduled Monument	LIST ENTRY NUMBER:	1012029
CONDITION:	Generally unsatisfactory with major localised problems	TREND:	Declining
PRINCIPAL VULNERABILITY:	Scrub/tree growth	NEW ENTRY?:	No
OWNER TYPE:	Unknown	CONTACT:	Katy Hoskyn 0117 975 1311

PRIORITY CATEGORIES

- A** Immediate risk of further rapid deterioration or loss of fabric; no solution agreed.
B Immediate risk of further rapid deterioration or loss of fabric; solution agreed but not yet implemented.
C Slow decay; no solution agreed.

- D** Slow decay; solution agreed but not yet implemented.
E Under repair or in fair to good repair, but no user identified; or under threat of vacancy with no obvious new user (applicable only to buildings capable of beneficial use).

- F** Repair scheme in progress and (where applicable) end use or user identified; or functionally redundant buildings with new use agreed but not yet implemented.

NOTE
 Last year's priority category is shown in brackets (otherwise, New Entry is noted).

ABBREVIATIONS

CA	Conservation Area
LB	Listed Building
LPA	Local Planning Authority
NP	National Park
RPG	Registered Park and Garden
SM	Scheduled Monument
UA	Unitary Authority
WHS	World Heritage Site

SITE NAME:	Four round barrows north west of Blagdon Barn, Winterbourne Steepleton		
DESIGNATION:	Scheduled Monument	LIST ENTRY NUMBER:	1002750
CONDITION:	Extensive significant problems	TREND:	Declining
PRINCIPAL VULNERABILITY:	Arable ploughing	NEW ENTRY?:	No
OWNER TYPE:	Commercial company	CONTACT:	Katy Hoskyn 0117 975 1311

SITE NAME:	Long barrow on Pound Hill, Winterbourne Steepleton		
DESIGNATION:	Scheduled Monument	LIST ENTRY NUMBER:	1002687
CONDITION:	Extensive significant problems	TREND:	Declining
PRINCIPAL VULNERABILITY:	Arable ploughing	NEW ENTRY?:	No
OWNER TYPE:	Private	CONTACT:	Katy Hoskyn 0117 975 1311

SITE NAME:	Round barrow on Pound Hill, Winterbourne Steepleton		
DESIGNATION:	Scheduled Monument	LIST ENTRY NUMBER:	1002870
CONDITION:	Extensive significant problems	TREND:	Declining
PRINCIPAL VULNERABILITY:	Arable ploughing	NEW ENTRY?:	No
OWNER TYPE:	Private	CONTACT:	Katy Hoskyn 0117 975 1311

SITE NAME:	Round barrow south west of village, Winterbourne Steepleton		
DESIGNATION:	Scheduled Monument	LIST ENTRY NUMBER:	1002751
CONDITION:	Generally unsatisfactory with major localised problems	TREND:	Declining
PRINCIPAL VULNERABILITY:	Animal burrowing - moderate	NEW ENTRY?:	No
OWNER TYPE:	Commercial company	CONTACT:	Katy Hoskyn 0117 975 1311

SITE NAME:	Round barrows on Sheep Down, Winterbourne Steepleton		
DESIGNATION:	Scheduled Monument	LIST ENTRY NUMBER:	1003306
CONDITION:	Extensive significant problems	TREND:	Declining
PRINCIPAL VULNERABILITY:	Arable ploughing	NEW ENTRY?:	No
OWNER TYPE:	Private	CONTACT:	Katy Hoskyn 0117 975 1311

SITE NAME:	Three round barrows east of Smitten Corner, Winterbourne Steepleton		
DESIGNATION:	Scheduled Monument	LIST ENTRY NUMBER:	1003308
CONDITION:	Generally satisfactory but with significant localised problems	TREND:	Declining
PRINCIPAL VULNERABILITY:	Scrub/tree growth	NEW ENTRY?:	No
OWNER TYPE:	Commercial company	CONTACT:	Katy Hoskyn 0117 975 1311

SITE NAME:	Two round barrows on North Hill, Winterbourne Steepleton		
DESIGNATION:	Scheduled Monument	LIST ENTRY NUMBER:	1002865
CONDITION:	Generally unsatisfactory with major localised problems	TREND:	Declining
PRINCIPAL VULNERABILITY:	Arable clipping	NEW ENTRY?:	No
OWNER TYPE:	Commercial company	CONTACT:	Katy Hoskyn 0117 975 1311

SITE NAME:	Group of barrows near Big Wood, Winterbourne Steepleton / Winterbourne Abbas		
DESIGNATION:	Scheduled Monument, part in RPG grade II	LIST ENTRY NUMBER:	1002696
CONDITION:	Extensive significant problems	TREND:	Declining
PRINCIPAL VULNERABILITY:	Arable ploughing	NEW ENTRY?:	No
OWNER TYPE:	Private	CONTACT:	Katy Hoskyn 0117 975 1311

PRIORITY CATEGORIES

- A** Immediate risk of further rapid deterioration or loss of fabric; no solution agreed.
- B** Immediate risk of further rapid deterioration or loss of fabric; solution agreed but not yet implemented.
- C** Slow decay; no solution agreed.
- D** Slow decay; solution agreed but not yet implemented.
- E** Under repair or in fair to good repair, but no user identified; or under threat of vacancy with no obvious new user (applicable only to buildings capable of beneficial use).
- F** Repair scheme in progress and (where applicable) end use or user identified; or functionally redundant buildings with new use agreed but not yet implemented.

NOTE
Last year's priority category is shown in brackets (otherwise, New Entry is noted).

ABBREVIATIONS

CA	Conservation Area
LB	Listed Building
LPA	Local Planning Authority
NP	National Park
RPG	Registered Park and Garden
SM	Scheduled Monument
UA	Unitary Authority
WHS	World Heritage Site

SITE NAME:	Bowl barrow one kilometre south west of Manor Farm, Wraxall		
DESIGNATION:	Scheduled Monument	LIST ENTRY NUMBER:	1015051
CONDITION:	Generally satisfactory but with significant localised problems	TREND:	Declining
PRINCIPAL VULNERABILITY:	Arable ploughing	NEW ENTRY?:	No
OWNER TYPE:	Private	CONTACT:	Katy Hoskyn 0117 975 1311



© Historic England

SITE NAME:	Kingston Maurward, Stinsford	Designed landscape around early C18 house with notable Edwardian gardens open to the public. House forms nucleus of expanding land-based college. Many post-war buildings which impact on view lines and appreciation of designed landscape. In 2011 Natural England grant aided a restoration plan for part of the park. However, further development proposals have had the potential to cause harm to the integrity of the heritage asset and Historic England is now of the view that a master plan is required to guide future development.
DESIGNATION:	Registered Park and Garden grade II*, 8 LBs, part in SM, part in CA	
CONDITION:	Generally satisfactory but with minor localised problems	
VULNERABILITY:	High	
TREND:	Stable	
NEW ENTRY?:	Yes	
OWNER TYPE:	Educational (state sector)	
LIST ENTRY NUMBER:	1000719	

WEYMOUTH AND PORTLAND



© Historic England Archive

SITE NAME:	Rufus Castle, Church Ope Road, Easton, Portland	Present structure probably late C15, on site of earlier building captured in 1142 by Earl Robert of Gloucester. Ruinous and in need of conservative repair and consolidation. Scheme of repair and urgent works carried out in 2010 with Historic England grant.
DESIGNATION:	Scheduled Monument and Listed Buildings - I grade I; I grade II*, LB grade II, WHS	
CONDITION:	Poor	
OCCUPANCY:	N/A	
PRIORITY CATEGORY:	C (D)	
OWNER TYPE:	Private	
LIST ENTRY NUMBER:	1002698 and 1280727; 1205384	



© Historic England Archive

SITE NAME:	Church of St Peter, Grove Road, Grove, Portland	Former Church of England church in robust Romanesque style, erected in 1872. Designed by Major General Edmund du Cane, built by convict labour from Portland's prison and later transferred to the parish. No longer used for worship and in poor condition. Vulnerability increased by period of ownership by a scrap merchant. Relatively complete interior of interest as an undivided space and with robust contemporary fittings. Condition survey commissioned (May 2015).
DESIGNATION:	Listed Building grade II*	
CONDITION:	Poor	
OCCUPANCY:	Vacant/not in use	
PRIORITY CATEGORY:	C (C)	
OWNER TYPE:	Private	
LIST ENTRY NUMBER:	1205607	



© Historic England

SITE NAME:	Maiden Street Methodist Church, Maiden Street, Weymouth	Former Methodist church. Fire in January 2002 left the church a gutted, roofless ruin. Subsequent health and safety works completely cleared the interior. Consent has been granted but not implemented for conversion / reconstruction to a mixed residential and commercial use. The new owners submitted an application for restoration of part of the building. New discussions have begun regarding potential uses for the building (May 2015).
DESIGNATION:	Listed Building grade II*	
CONDITION:	Very bad	
OCCUPANCY:	Vacant/not in use	
PRIORITY CATEGORY:	C (D)	
OWNER TYPE:	Private	
LIST ENTRY NUMBER:	1142294	Contact: Sarah Ball 0117 975 0666

PRIORITY CATEGORIES

- A** Immediate risk of further rapid deterioration or loss of fabric; no solution agreed.
- B** Immediate risk of further rapid deterioration or loss of fabric; solution agreed but not yet implemented.
- C** Slow decay; no solution agreed.
- D** Slow decay; solution agreed but not yet implemented.
- E** Under repair or in fair to good repair, but no user identified; or under threat of vacancy with no obvious new user (applicable only to buildings capable of beneficial use).
- F** Repair scheme in progress and (where applicable) end use or user identified; or functionally redundant buildings with new use agreed but not yet implemented.

NOTE
Last year's priority category is shown in brackets (otherwise, New Entry is noted).

ABBREVIATIONS

CA	Conservation Area
LB	Listed Building
LPA	Local Planning Authority
NP	National Park
RPG	Registered Park and Garden
SM	Scheduled Monument
UA	Unitary Authority
WHS	World Heritage Site

SITE NAME:	Group of round barrows on Ridgeway		
DESIGNATION:	Scheduled Monument	LIST ENTRY NUMBER:	1002760
CONDITION:	Extensive significant problems	TREND:	Declining
PRINCIPAL VULNERABILITY:	Arable ploughing	NEW ENTRY?:	No
OWNER TYPE:	Mixed, multiple owners	CONTACT:	Katy Hoskyn 0117 975 1311

SITE NAME:	Battery 200 yards (180 metres) east of the Naval cemetery, Portland		
DESIGNATION:	Scheduled Monument	LIST ENTRY NUMBER:	1002412
CONDITION:	Generally unsatisfactory with major localised problems	TREND:	Declining
PRINCIPAL VULNERABILITY:	Scrub/tree growth	NEW ENTRY?:	No
OWNER TYPE:	Government or agency	CONTACT:	Katy Hoskyn 0117 975 1311

SITE NAME:	RAF Portland, site of Rotor early warning radar station, Portland		
DESIGNATION:	Scheduled Monument	LIST ENTRY NUMBER:	1021302
CONDITION:	Extensive significant problems	TREND:	Declining
PRINCIPAL VULNERABILITY:	Other	NEW ENTRY?:	No
OWNER TYPE:	Commercial company	CONTACT:	Katy Hoskyn 0117 975 1311

SITE NAME:	The Verne Citadel, Portland		
DESIGNATION:	Scheduled Monument, 4 LBs	LIST ENTRY NUMBER:	1002411
CONDITION:	Generally satisfactory but with significant localised problems	TREND:	Improving
PRINCIPAL VULNERABILITY:	Deterioration - in need of management	NEW ENTRY?:	No
OWNER TYPE:	Mixed, multiple owners	CONTACT:	Katy Hoskyn 0117 975 1311

SITE NAME:	Lodmoor Hill		
DESIGNATION:	Conservation Area	NEW ENTRY?:	No
CONDITION:	Fair	TREND:	Deteriorating
VULNERABILITY:	Medium	CONTACT:	Colin Ellis (LPA) 01305 838334

GLOUCESTERSHIRE

CHELTENHAM



SITE NAME:	Church of St Mark, Church Road
DESIGNATION:	Listed Place of Worship grade II
CONDITION:	Poor
PRIORITY CATEGORY:	C (C)
OWNER TYPE:	Religious organisation
LIST ENTRY NUMBER:	1386790

Parish church built in 1860-66 by John Middleton, with transepts of 1888, Drilled Cotswold stone with Bath stone quoins and dressings, Forest of Dean stone forming alternating polychromy in voussoirs; red tile roof. Gothic Revival, Decorated style. Nave roof is in poor condition. Plain clay tile loss on the north vestry and chancel roofs now repaired (May 2015). Water ingress in some areas is exacerbating the equally poor condition of the interior.

Contact: Chris Miners 0117 975 1308

© Historic England

PRIORITY CATEGORIES

- A** Immediate risk of further rapid deterioration or loss of fabric; no solution agreed.
- B** Immediate risk of further rapid deterioration or loss of fabric; solution agreed but not yet implemented.
- C** Slow decay; no solution agreed.
- D** Slow decay; solution agreed but not yet implemented.
- E** Under repair or in fair to good repair, but no user identified; or under threat of vacancy with no obvious new user (applicable only to buildings capable of beneficial use).
- F** Repair scheme in progress and (where applicable) end use or user identified; or functionally redundant buildings with new use agreed but not yet implemented.

NOTE
Last year's priority category is shown in brackets (otherwise, New Entry is noted).

ABBREVIATIONS

CA	Conservation Area
LB	Listed Building
LPA	Local Planning Authority
NP	National Park
RPG	Registered Park and Garden
SM	Scheduled Monument
UA	Unitary Authority
WHS	World Heritage Site



© Historic England

SITE NAME:	Church of St Luke, College Road
DESIGNATION:	Listed Place of Worship grade II, CA
CONDITION:	Poor
PRIORITY CATEGORY:	C (C)
OWNER TYPE:	Religious organisation
LIST ENTRY NUMBER:	1387880

Church built in 1853-54 by Frederick W Ordish, partly intended for schoolboys from nearby Cheltenham College. Drilled Cotswold stone with ashlar quoins and dressings and with plain tile roof. Middle Pointed style. Cruciform plan with west tower; 4-bay aisled nave with clerestory and south porch, crossing with north and south transepts, 4-bay chancel with south Lady Chapel, north vestry. West tower has heavily broached spire. The roof covering and the rainwater goods are in poor condition and the interior is damaged by water ingress.

Contact: Alessandra Perrone 01 17 975 1345

COTSWOLD



© Historic England

SITE NAME:	Barrington Park, Barrington
DESIGNATION:	Listed Building grade I, RPG grade II*, CA
CONDITION:	Fair
OCCUPANCY:	Vacant/not in use
PRIORITY CATEGORY:	F (F)
OWNER TYPE:	Private
LIST ENTRY NUMBER:	1172292

Country house built circa 1736-38, extended late C19. Full repair works began in 2010 and are nearing completion.

Contact: Alessandra Perrone 01 17 975 1345



© Historic England

SITE NAME:	Dovecote, Barrington Park, Barrington
DESIGNATION:	Listed Building grade II*, RPG grade II*, CA
CONDITION:	Poor
OCCUPANCY:	N/A
PRIORITY CATEGORY:	D (F)
OWNER TYPE:	Private
LIST ENTRY NUMBER:	1340832

C18 domed dovecote with Ionic portico on east side, located approximately 500 metres north west of the house in open parkland. Emergency works to arrest further decay have been undertaken and full repairs will start when the house repairs are completed.

Contact: Alessandra Perrone 01 17 975 1345



© Historic England

SITE NAME:	Gothick Seat (Temple), Barrington Park, Barrington
DESIGNATION:	Listed Building grade II*, RPG grade II*, CA
CONDITION:	Very bad
OCCUPANCY:	N/A
PRIORITY CATEGORY:	D (F)
OWNER TYPE:	Private
LIST ENTRY NUMBER:	1340831

Mid C18 garden temple, situated 100 metres to south west of the house in the gardens. Emergency works to arrest further decay have been undertaken and full repairs will start when the house repairs are completed.

Contact: Alessandra Perrone 01 17 975 1345



© Historic England

SITE NAME:	Roman Doric Temple, Barrington Park, Barrington
DESIGNATION:	Listed Building grade II*, RPG grade II*, CA
CONDITION:	Poor
OCCUPANCY:	N/A
PRIORITY CATEGORY:	D (F)
OWNER TYPE:	Private
LIST ENTRY NUMBER:	1172331

Mid C18 garden temple located in the C18 gardens of Barrington Park. Emergency works to arrest further decay have been undertaken and full repairs will start when the house repairs are completed.

Contact: Alessandra Perrone 01 17 975 1345

PRIORITY CATEGORIES

- A** Immediate risk of further rapid deterioration or loss of fabric; no solution agreed.
- B** Immediate risk of further rapid deterioration or loss of fabric; solution agreed but not yet implemented.
- C** Slow decay; no solution agreed.
- D** Slow decay; solution agreed but not yet implemented.
- E** Under repair or in fair to good repair, but no user identified; or under threat of vacancy with no obvious new user (applicable only to buildings capable of beneficial use).
- F** Repair scheme in progress and (where applicable) end use or user identified; or functionally redundant buildings with new use agreed but not yet implemented.

NOTE
Last year's priority category is shown in brackets (otherwise, New Entry is noted).

ABBREVIATIONS

CA	Conservation Area
LB	Listed Building
LPA	Local Planning Authority
NP	National Park
RPG	Registered Park and Garden
SM	Scheduled Monument
UA	Unitary Authority
WHS	World Heritage Site



© Historic England Archive

SITE NAME:	Elizabeth Pengree Memorial, The Square, Blockley
DESIGNATION:	Listed Building grade II*, CA
CONDITION:	Poor
OCCUPANCY:	N/A
PRIORITY CATEGORY:	C (C)
OWNER TYPE:	Unknown
LIST ENTRY NUMBER:	1341728

Commemorative monument (1770s) decaying on one side and the railings are displaced and in poor condition. Basic maintenance has been undertaken, but no significant repairs.

Contact: Chris Miners 0117 975 1308



© Historic England

SITE NAME:	Alfreds Hall, Cirencester Park, Cirencester
DESIGNATION:	Listed Building grade II*, RPG grade I
CONDITION:	Very bad
OCCUPANCY:	N/A
PRIORITY CATEGORY:	A (A)
OWNER TYPE:	Private
LIST ENTRY NUMBER:	1298719

Folly, begun 1721, designed by Lord Bathurst with Alexander Pope's advice, completed 1732. Probably the earliest C18 mock-Gothic castle; part former house, part banqueting house and part mock ruin. Located in Oakley Wood, with rides radiating from it through the wood. Building is in a poor state of repair.

Contact: Chris Miners 0117 975 1308



© Historic England

SITE NAME:	Church of St Peter, Daylesford, Adlestrop
DESIGNATION:	Listed Place of Worship grade I, CA
CONDITION:	Very bad
PRIORITY CATEGORY:	A (A)
OWNER TYPE:	Religious organisation
LIST ENTRY NUMBER:	1341122

Architecturally distinctive parish church in the high Gothic style by J.L. Pearson 1863. Cruciform plan with a pyramidal spire. Limestone with red sandstone features, stone slate roofs. The stone slates are slipping or fractured and need renewal. The sandstone colonettes are heavily eroded on the outside and are structurally unsafe. The building is closed pending repairs to make it safe.

Contact: Chris Miners 0117 975 1308



© Historic England

SITE NAME:	Church of the Holy Rood, Ampney Crucis
DESIGNATION:	Listed Place of Worship grade I, CA
CONDITION:	Poor
PRIORITY CATEGORY:	B (B)
OWNER TYPE:	Religious organisation
LIST ENTRY NUMBER:	1172051

Large parish church in centre of village. Saxon foundation, with some Norman work and elements from all periods including C15 tower and re-roofing of nave, up to restoration of 1870. Mostly coursed limestone with some random walling, ashlar tower. Roofs of mixed materials. Basically cruciform plan with west tower, nave with south porch and transepts, chancel with north vestry. Leaking roof of the nave has been patched for decades but now needs complete renewal. Heritage Lottery Fund grants have been applied for.

Contact: Chris Miners 0117 975 1308



© Historic England

SITE NAME:	Parish Church of St Peter and St Paul, The Square, Blockley
DESIGNATION:	Listed Place of Worship grade II*, CA
CONDITION:	Poor
PRIORITY CATEGORY:	D (C)
OWNER TYPE:	Religious organisation
LIST ENTRY NUMBER:	1153981

Large parish church in the centre of large village. Nave, chancel and flanking north aisle with a west tower. C12 origins still evident on the north side of the chancel but mostly C16 limestone ashlar work visible. A grant has been offered through the Listed Places of Worship Roof Repair Fund 2015.

Contact: Chris Miners 0117 975 1308

PRIORITY CATEGORIES

- A** Immediate risk of further rapid deterioration or loss of fabric; no solution agreed.
B Immediate risk of further rapid deterioration or loss of fabric; solution agreed but not yet implemented.
C Slow decay; no solution agreed.

- D** Slow decay; solution agreed but not yet implemented.
E Under repair or in fair to good repair, but no user identified; or under threat of vacancy with no obvious new user (applicable only to buildings capable of beneficial use).

- F** Repair scheme in progress and (where applicable) end use or user identified; or functionally redundant buildings with new use agreed but not yet implemented.

NOTE
 Last year's priority category is shown in brackets (otherwise, New Entry is noted).

ABBREVIATIONS

CA	Conservation Area
LB	Listed Building
LPA	Local Planning Authority
NP	National Park
RPG	Registered Park and Garden
SM	Scheduled Monument
UA	Unitary Authority
WHS	World Heritage Site



© Historic England

SITE NAME:	Church of St James, Colesbourne
DESIGNATION:	Listed Place of Worship grade II, CA
CONDITION:	Poor
PRIORITY CATEGORY:	C (C)
OWNER TYPE:	Religious organisation
LIST ENTRY NUMBER:	1341787

Small parish church adjacent to Colesbourne Park. C12 with C15 tower and chancel; largely rebuilt 1851-53 by David Brandon. Random rubble limestone with ashlar tower; stone slate roof. Nave with north and south transept; west tower; south porch; and chancel. The roof slates have slipped or fallen and need repair especially on the north nave roof.

Contact: Chris Miners 0117 975 1308



© Historic England

SITE NAME:	Church of St Mary, Driffild Village, Driffild
DESIGNATION:	Listed Place of Worship grade II*, CA
CONDITION:	Poor
PRIORITY CATEGORY:	B (A)
OWNER TYPE:	Religious organisation
LIST ENTRY NUMBER:	1341377

Small parish church. Norman foundation, restored 1734, and in 1863 possibly by William Butterfield. Coursed rubble stone with quoins to east, on plinth on north side, stone slate roof with coped verges and cross saddle stones. Partially projecting west tower, nave and south porch, chancel. Falls of masonry from the tower put this church at risk. A grant has been offered through the Listed Places of Worship Roof Repair Fund 2015.

Contact: Chris Miners 0117 975 1308



© Historic England

SITE NAME:	Church of St Edward, Evenlode
DESIGNATION:	Listed Place of Worship grade II*, CA
CONDITION:	Poor
PRIORITY CATEGORY:	C (C)
OWNER TYPE:	Religious organisation
LIST ENTRY NUMBER:	1089794

Parish church. C12, C14, C19 vestry and porch, restoration by JEK Cutts 1879. Coursed squared and dressed limestone and sandstone. Stone slate roof. Plan: nave with north vestry, south aisle, projecting porch from west end of south aisle, west tower, chancel. The stone slate roofs, especially on the south side have reached the end of their life and need renewal.

Contact: Chris Miners 0117 975 1308



© Historic England

SITE NAME:	Church of All Saints, Hazleton
DESIGNATION:	Listed Place of Worship grade II*
CONDITION:	Very bad
PRIORITY CATEGORY:	B (A)
OWNER TYPE:	Religious organisation
LIST ENTRY NUMBER:	1089851

Tiny parish church next to Salperton Park. Norman nave and chancel in limestone rubble, to which was added a C14 porch and battlemented ashlar west tower. Heavily restored 1886 by JC Higgs adding the south vestry. Stone slate roofs are fair on the nave but very bad on the chancel with the consequent damp and decayed ceiling. A grant has been offered through the Listed Places of Worship Roof Repair Fund, 2015.

Contact: Chris Miners 0117 975 1308



© Historic England

SITE NAME:	Church of St Peter, Rendcomb
DESIGNATION:	Listed Place of Worship grade I, CA
CONDITION:	Poor
PRIORITY CATEGORY:	C (C)
OWNER TYPE:	Religious organisation
LIST ENTRY NUMBER:	1154015

Parish church. Early English; entirely rebuilt early C16 by Sir Edmund Tame of Fairford; restored 1895 by FR Kempson. Nave north wall: rubble. Church otherwise ashlar; roofs of mixed materials. Nave with south aisle and south porch; chancel with south chapel (parallel to and the same length as the chancel); vestry linked to the north side of the chancel via a short passage; the roof over body of church is in poor condition.

Contact: Chris Miners 0117 975 1308

PRIORITY CATEGORIES

- A** Immediate risk of further rapid deterioration or loss of fabric; no solution agreed.
- B** Immediate risk of further rapid deterioration or loss of fabric; solution agreed but not yet implemented.
- C** Slow decay; no solution agreed.
- D** Slow decay; solution agreed but not yet implemented.
- E** Under repair or in fair to good repair, but no user identified; or under threat of vacancy with no obvious new user (applicable only to buildings capable of beneficial use).
- F** Repair scheme in progress and (where applicable) end use or user identified; or functionally redundant buildings with new use agreed but not yet implemented.

NOTE
Last year's priority category is shown in brackets (otherwise, New Entry is noted).

ABBREVIATIONS

CA	Conservation Area
LB	Listed Building
LPA	Local Planning Authority
NP	National Park
RPG	Registered Park and Garden
SM	Scheduled Monument
UA	Unitary Authority
WHS	World Heritage Site

SITE NAME:	Two bowl barrows 690 metres and 790 metres north of The Manor Farm, Avening		
DESIGNATION:	Scheduled Monument	LIST ENTRY NUMBER:	1017337
CONDITION:	Extensive significant problems	TREND:	Unknown
PRINCIPAL VULNERABILITY:	Arable ploughing	NEW ENTRY?:	No
OWNER TYPE:	Private	CONTACT:	Alessandra Perrone 0117 975 1345

SITE NAME:	Perrott's Brook dykes, Bagendon / North Cerney		
DESIGNATION:	Scheduled Monument	LIST ENTRY NUMBER:	1003436
CONDITION:	Generally unsatisfactory with major localised problems	TREND:	Declining
PRINCIPAL VULNERABILITY:	Animal burrowing - extensive	NEW ENTRY?:	No
OWNER TYPE:	Private, multiple owners	CONTACT:	Alessandra Perrone 0117 975 1345

SITE NAME:	Long barrow 800 metres north east of Oldwalls Farm, Bibury		
DESIGNATION:	Scheduled Monument	LIST ENTRY NUMBER:	1018163
CONDITION:	Extensive significant problems	TREND:	Declining
PRINCIPAL VULNERABILITY:	Arable ploughing	NEW ENTRY?:	No
OWNER TYPE:	Private	CONTACT:	Alessandra Perrone 0117 975 1345

SITE NAME:	West Barrow: a long barrow 200 metres west of Leighterton School, Boxwell with Leighterton		
DESIGNATION:	Scheduled Monument	LIST ENTRY NUMBER:	1013590
CONDITION:	Generally satisfactory but with significant localised problems	TREND:	Unknown
PRINCIPAL VULNERABILITY:	Animal burrowing - localised/limited	NEW ENTRY?:	No
OWNER TYPE:	Unknown	CONTACT:	Alessandra Perrone 0117 975 1345

SITE NAME:	Chedworth Roman villa, Chedworth		
DESIGNATION:	Scheduled Monument	LIST ENTRY NUMBER:	1003324
CONDITION:	Generally satisfactory but with significant localised problems	TREND:	Declining
PRINCIPAL VULNERABILITY:	Rain entry	NEW ENTRY?:	No
OWNER TYPE:	Charity (heritage)	CONTACT:	Melanie Barge 0117 9751300

SITE NAME:	Round barrow north of Chedworth Roman villa, Chedworth		
DESIGNATION:	Scheduled Monument	LIST ENTRY NUMBER:	1003346
CONDITION:	Extensive significant problems	TREND:	Stable
PRINCIPAL VULNERABILITY:	Other	NEW ENTRY?:	No
OWNER TYPE:	Private	CONTACT:	Alessandra Perrone 0117 975 1345

SITE NAME:	Tar barrows, Cirencester		
DESIGNATION:	Scheduled Monument	LIST ENTRY NUMBER:	1003418
CONDITION:	Generally unsatisfactory with major localised problems	TREND:	Declining
PRINCIPAL VULNERABILITY:	Arable ploughing	NEW ENTRY?:	Yes
OWNER TYPE:	Private	CONTACT:	Alessandra Perrone 0117 975 1345

PRIORITY CATEGORIES

- A** Immediate risk of further rapid deterioration or loss of fabric; no solution agreed.
B Immediate risk of further rapid deterioration or loss of fabric; solution agreed but not yet implemented.
C Slow decay; no solution agreed.

- D** Slow decay; solution agreed but not yet implemented.
E Under repair or in fair to good repair, but no user identified; or under threat of vacancy with no obvious new user (applicable only to buildings capable of beneficial use).

- F** Repair scheme in progress and (where applicable) end use or user identified; or functionally redundant buildings with new use agreed but not yet implemented.

NOTE
 Last year's priority category is shown in brackets (otherwise, New Entry is noted).

ABBREVIATIONS

CA	Conservation Area
LB	Listed Building
LPA	Local Planning Authority
NP	National Park
RPG	Registered Park and Garden
SM	Scheduled Monument
UA	Unitary Authority
WHS	World Heritage Site

SITE NAME:	Settlement south east of Chesterton Farm, Cirencester / Siddington		
DESIGNATION:	Scheduled Monument	LIST ENTRY NUMBER:	1003444
CONDITION:	Extensive significant problems	TREND:	Declining
PRINCIPAL VULNERABILITY:	Arable ploughing	NEW ENTRY?:	No
OWNER TYPE:	Mixed, multiple owners	CONTACT:	Alessandra Perrone 0117 975 1345
SITE NAME:	Two bowl barrows, known as Crippet's Wood round barrows, 560 metres and 590 metres north east of Dryhill Farm, Coberley		
DESIGNATION:	Scheduled Monument	LIST ENTRY NUMBER:	1017041
CONDITION:	Extensive significant problems	TREND:	Declining
PRINCIPAL VULNERABILITY:	Arable ploughing	NEW ENTRY?:	No
OWNER TYPE:	Private, multiple owners	CONTACT:	Alessandra Perrone 0117 975 1345
SITE NAME:	Norbury Camp hillfort, Colesbourne		
DESIGNATION:	Scheduled Monument	LIST ENTRY NUMBER:	1018167
CONDITION:	Extensive significant problems	TREND:	Declining
PRINCIPAL VULNERABILITY:	Arable ploughing	NEW ENTRY?:	No
OWNER TYPE:	Private	CONTACT:	Alessandra Perrone 0117 975 1345
SITE NAME:	Tump Barn bowl barrow, Didmarton		
DESIGNATION:	Scheduled Monument	LIST ENTRY NUMBER:	1016077
CONDITION:	Generally unsatisfactory with major localised problems	TREND:	Declining
PRINCIPAL VULNERABILITY:	Animal burrowing - extensive	NEW ENTRY?:	No
OWNER TYPE:	Private	CONTACT:	Alessandra Perrone 0117 975 1345
SITE NAME:	Camp at Upper Dowdeswell, Dowdeswell		
DESIGNATION:	Scheduled Monument, part in CA	LIST ENTRY NUMBER:	1003321
CONDITION:	Extensive significant problems	TREND:	Declining
PRINCIPAL VULNERABILITY:	Arable ploughing	NEW ENTRY?:	No
OWNER TYPE:	Mixed, multiple owners	CONTACT:	Alessandra Perrone 0117 975 1345
SITE NAME:	Bowl barrow in Three Ash Belt, 460 metres north east of Westwood Farm, Edgeworth		
DESIGNATION:	Scheduled Monument	LIST ENTRY NUMBER:	1016840
CONDITION:	Generally unsatisfactory with major localised problems	TREND:	Declining
PRINCIPAL VULNERABILITY:	Arable ploughing	NEW ENTRY?:	No
OWNER TYPE:	Private	CONTACT:	Alessandra Perrone 0117 975 1345
SITE NAME:	Settlement site south of Claydon Cottages, Fairford		
DESIGNATION:	Scheduled Monument	LIST ENTRY NUMBER:	1003443
CONDITION:	Extensive significant problems	TREND:	Declining
PRINCIPAL VULNERABILITY:	Mineral extraction/related subsidence	NEW ENTRY?:	No
OWNER TYPE:	Commercial company, multiple owners	CONTACT:	Alessandra Perrone 0117 975 1345
SITE NAME:	Icomb camp, Icomb		
DESIGNATION:	Scheduled Monument	LIST ENTRY NUMBER:	1003342
CONDITION:	Extensive significant problems	TREND:	Declining
PRINCIPAL VULNERABILITY:	Arable ploughing	NEW ENTRY?:	No
OWNER TYPE:	Mixed, multiple owners	CONTACT:	Alessandra Perrone 0117 975 1345

PRIORITY CATEGORIES

- A** Immediate risk of further rapid deterioration or loss of fabric; no solution agreed.
B Immediate risk of further rapid deterioration or loss of fabric; solution agreed but not yet implemented.
C Slow decay; no solution agreed.

- D** Slow decay; solution agreed but not yet implemented.
E Under repair or in fair to good repair, but no user identified; or under threat of vacancy with no obvious new user (applicable only to buildings capable of beneficial use).

- F** Repair scheme in progress and (where applicable) end use or user identified; or functionally redundant buildings with new use agreed but not yet implemented.

NOTE
 Last year's priority category is shown in brackets (otherwise, New Entry is noted).

ABBREVIATIONS

- CA** Conservation Area
LB Listed Building
LPA Local Planning Authority
NP National Park
RPG Registered Park and Garden
SM Scheduled Monument
UA Unitary Authority
WHS World Heritage Site

SITE NAME:	Bowl barrow 450 metres west of Lasborough, Kingscote		
DESIGNATION:	Scheduled Monument	LIST ENTRY NUMBER:	1009159
CONDITION:	Extensive significant problems	TREND:	Declining
PRINCIPAL VULNERABILITY:	Arable ploughing	NEW ENTRY?:	No
OWNER TYPE:	Private	CONTACT:	Alessandra Perrone 0117 975 1345
SITE NAME:	The Chessalls Roman town, Kingscote / Wotton-under-Edge		
DESIGNATION:	Scheduled Monument	LIST ENTRY NUMBER:	1018607
CONDITION:	Extensive significant problems	TREND:	Declining
PRINCIPAL VULNERABILITY:	Metal detecting - unlicensed	NEW ENTRY?:	No
OWNER TYPE:	Private, multiple owners	CONTACT:	Alessandra Perrone 0117 975 1345
SITE NAME:	Roman villa 600 yards (550 metres) north east of Great Lemhill Farm, Lechlade / Southrop		
DESIGNATION:	Scheduled Monument	LIST ENTRY NUMBER:	1003420
CONDITION:	Extensive significant problems	TREND:	Declining
PRINCIPAL VULNERABILITY:	Animal burrowing - extensive	NEW ENTRY?:	No
OWNER TYPE:	Private, multiple owners	CONTACT:	Alessandra Perrone 0117 975 1345
SITE NAME:	Summerhill prehistoric site, Naunton		
DESIGNATION:	Scheduled Monument	LIST ENTRY NUMBER:	1003339
CONDITION:	Extensive significant problems	TREND:	Declining
PRINCIPAL VULNERABILITY:	Arable ploughing	NEW ENTRY?:	No
OWNER TYPE:	Mixed, multiple owners	CONTACT:	Alessandra Perrone 0117 975 1345
SITE NAME:	Bowl barrow in Inlands Plantation, 650 metres south of Hazleton Manor Farm, Rodmarton		
DESIGNATION:	Scheduled Monument	LIST ENTRY NUMBER:	1008788
CONDITION:	Extensive significant problems	TREND:	Declining
PRINCIPAL VULNERABILITY:	Animal burrowing - extensive	NEW ENTRY?:	No
OWNER TYPE:	Private	CONTACT:	Alessandra Perrone 0117 975 1345
SITE NAME:	Bowl barrow 120 metres north of Home Farm, Sherborne		
DESIGNATION:	Scheduled Monument, RPG grade II, CA	LIST ENTRY NUMBER:	1017082
CONDITION:	Extensive significant problems	TREND:	Unknown
PRINCIPAL VULNERABILITY:	Arable ploughing	NEW ENTRY?:	No
OWNER TYPE:	Charity (heritage)	CONTACT:	Alessandra Perrone 0117 975 1345
SITE NAME:	South Cerney castle, South Cerney		
DESIGNATION:	Scheduled Monument	LIST ENTRY NUMBER:	1003422
CONDITION:	Generally unsatisfactory with major localised problems	TREND:	Declining
PRINCIPAL VULNERABILITY:	Animal burrowing - extensive	NEW ENTRY?:	No
OWNER TYPE:	Private	CONTACT:	Alessandra Perrone 0117 975 1345
SITE NAME:	Two bowl barrows 80 metres north of Arch Hollow, Swell		
DESIGNATION:	Scheduled Monument	LIST ENTRY NUMBER:	1008621
CONDITION:	Generally satisfactory but with significant localised problems	TREND:	Unknown
PRINCIPAL VULNERABILITY:	Arable clipping	NEW ENTRY?:	No
OWNER TYPE:	Private	CONTACT:	Alessandra Perrone 0117 975 1345

PRIORITY CATEGORIES

- A** Immediate risk of further rapid deterioration or loss of fabric; no solution agreed.
B Immediate risk of further rapid deterioration or loss of fabric; solution agreed but not yet implemented.
C Slow decay; no solution agreed.

- D** Slow decay; solution agreed but not yet implemented.
E Under repair or in fair to good repair, but no user identified; or under threat of vacancy with no obvious new user (applicable only to buildings capable of beneficial use).

- F** Repair scheme in progress and (where applicable) end use or user identified; or functionally redundant buildings with new use agreed but not yet implemented.

NOTE
 Last year's priority category is shown in brackets (otherwise, New Entry is noted).

ABBREVIATIONS

CA	Conservation Area
LB	Listed Building
LPA	Local Planning Authority
NP	National Park
RPG	Registered Park and Garden
SM	Scheduled Monument
UA	Unitary Authority
WHS	World Heritage Site

SITE NAME:	Earthwork north of Lyne's Barn, Temple Guiting		
DESIGNATION:	Scheduled Monument	LIST ENTRY NUMBER:	1003328
CONDITION:	Extensive significant problems	TREND:	Improving
PRINCIPAL VULNERABILITY:	Stock erosion - moderate	NEW ENTRY?:	No
OWNER TYPE:	Private	CONTACT:	Alessandra Perrone 0117 975 1345

SITE NAME:	Bowl barrow 335 metres south east of Broadfield Farm, Tetbury Upton		
DESIGNATION:	Scheduled Monument	LIST ENTRY NUMBER:	1016838
CONDITION:	Generally unsatisfactory with major localised problems	TREND:	Declining
PRINCIPAL VULNERABILITY:	Animal burrowing - extensive	NEW ENTRY?:	No
OWNER TYPE:	Crown	CONTACT:	Alessandra Perrone 0117 975 1345

SITE NAME:	Four bowl barrows forming part of a round barrow cemetery, and a long barrow 550 metres NNE of Eyford Hill Farm, Upper Slaughter		
DESIGNATION:	Scheduled Monument	LIST ENTRY NUMBER:	1020987
CONDITION:	Extensive significant problems	TREND:	Declining
PRINCIPAL VULNERABILITY:	Arable ploughing	NEW ENTRY?:	No
OWNER TYPE:	Private, multiple owners	CONTACT:	Alessandra Perrone 0117 975 1345

SITE NAME:	Syreford Farm bowl barrow, 450 metres south west of Oxpens, Whittington / Sevenhampton		
DESIGNATION:	Scheduled Monument	LIST ENTRY NUMBER:	1018155
CONDITION:	Generally unsatisfactory with major localised problems	TREND:	Declining
PRINCIPAL VULNERABILITY:	Deterioration - in need of management	NEW ENTRY?:	No
OWNER TYPE:	Private	CONTACT:	Alessandra Perrone 0117 975 1345



© Historic England

SITE NAME:	Hatherop Castle, Hatherop / Quenington
DESIGNATION:	Registered Park and Garden grade II, 2 LBs, part in SM, 2 CAs
CONDITION:	Generally unsatisfactory with major localised problems
VULNERABILITY:	Medium
TREND:	Stable
NEW ENTRY?:	No
OWNER TYPE:	Mixed, multiple owners
LIST ENTRY NUMBER:	1000767

Hatherop is thought to have been landscaped by Capability Brown's contemporary Richard Woods and then reworked extensively in the C19. The main house is occupied by a school with an adjacent area of new build. The wider parkland, in separate ownership, is neglected: many parkland trees have gone, clumps and ornamental woodland are over-mature and decaying, and sections of park wall and estate railings are in very poor condition.

Contact: Kim Auston 0117 975 0696

FOREST OF DEAN



© Historic England Archive

SITE NAME:	Blakeney United Reformed Church, Cinderford Road, Blakeney, Awre
DESIGNATION:	Listed Building grade II*
CONDITION:	Poor
OCCUPANCY:	N/A
PRIORITY CATEGORY:	C (F)
OWNER TYPE:	Private
LIST ENTRY NUMBER:	1186386

Former non-conformist chapel, dated 1849. Remarkably complete and architecturally distinctive example of its type. Stonework repairs required.

Contact: Alessandra Perrone 0117 975 1345

PRIORITY CATEGORIES

- A** Immediate risk of further rapid deterioration or loss of fabric; no solution agreed.
- B** Immediate risk of further rapid deterioration or loss of fabric; solution agreed but not yet implemented.
- C** Slow decay; no solution agreed.
- D** Slow decay; solution agreed but not yet implemented.
- E** Under repair or in fair to good repair, but no user identified; or under threat of vacancy with no obvious new user (applicable only to buildings capable of beneficial use).
- F** Repair scheme in progress and (where applicable) end use or user identified; or functionally redundant buildings with new use agreed but not yet implemented.

NOTE
Last year's priority category is shown in brackets (otherwise, New Entry is noted).

ABBREVIATIONS

CA	Conservation Area
LB	Listed Building
LPA	Local Planning Authority
NP	National Park
RPG	Registered Park and Garden
SM	Scheduled Monument
UA	Unitary Authority
WHS	World Heritage Site



© Historic England Archive

SITE NAME:	Gunns Mill Furnace, Littledean
DESIGNATION:	Scheduled Monument and Listed Building grade II*
CONDITION:	Very bad
OCCUPANCY:	Vacant/not in use
PRIORITY CATEGORY:	B (B)
OWNER TYPE:	Charity (heritage)
LIST ENTRY NUMBER:	1002080 and 1186479

Formerly a C17 charcoal blast furnace and later an C18 paper mill. Now unused and in perilous condition, despite some emergency holding repairs. The site is now owned by the Forest of Dean Building Preservation Trust and they are working with Historic England and local funders to secure the future of the building. Funding to date has completed surveys and improved the landscape and setting.

Contact: Chris Miners 0117 975 1308



© Historic England

SITE NAME:	Lydney Docks and Harbour, Naas Lane, Lydney
DESIGNATION:	Scheduled Monument and Listed Building grade II
CONDITION:	Poor
OCCUPANCY:	N/A
PRIORITY CATEGORY:	C (C)
OWNER TYPE:	Government or agency
LIST ENTRY NUMBER:	1002079 and 1338556

The docks and harbour date from about 1810 to 1821 and were once the main commercial port serving industry in the district. The docks area has public access and is used for recreation. The Inner Basin is still in poor condition and needs extensive repairs. The Environment Agency is looking at options for its future.

Contact: Melanie Barge 0117 9751300



© Historic England Archive

SITE NAME:	Tithe Barn, Highleadon Court, Rudford and Highleadon
DESIGNATION:	Listed Building grade II*
CONDITION:	Poor
OCCUPANCY:	Part occupied/part in use
PRIORITY CATEGORY:	C (C)
OWNER TYPE:	Private
LIST ENTRY NUMBER:	1152574

C15 or early C16 tithe barn built for the Abbey of St Peter, Gloucester. The roof is sound, but the framing and infill panels are deteriorating. Used for agricultural storage. Some maintenance has been undertaken.

Contact: Chris Miners 0117 975 1308



© Historic England

SITE NAME:	St James Church, Lancaut, Tidenham
DESIGNATION:	Scheduled Monument and Listed Building grade II
CONDITION:	Poor
OCCUPANCY:	Vacant/not in use
PRIORITY CATEGORY:	F (D)
OWNER TYPE:	Unknown
LIST ENTRY NUMBER:	1002078 and 1186663

Small C12 chapel with later medieval extension to the west. Unroofed rubble-built structure with slow deterioration of stonework and internal plasterwork. The Forest of Dean Buildings Preservation Trust has recently taken ownership of the site. They have secured a Heritage Lottery Fund grant to repair the building and works are being completed.

Contact: Chris Miners 0117 975 1308



© Historic England

SITE NAME:	Church of St Mary the Virgin, Blaisdon
DESIGNATION:	Listed Place of Worship grade II*
CONDITION:	Poor
PRIORITY CATEGORY:	C (C)
OWNER TYPE:	Religious organisation
LIST ENTRY NUMBER:	1186458

Parish church, 1856, by Sir George Gilbert Scott. Red sandstone ashlar, with grey sandstone ashlar dressings, timber porch, tiled roof with crested ridge, shingles to spire. Nave, north aisle, with tower at its west end, chancel, organ chamber and south porch. The nave roofs have had repairs but the chancel and organ chamber roofs now need urgent re-tiling. The spire shingling needs renewing following woodpecker damage.

Contact: Chris Miners 0117 975 1308

PRIORITY CATEGORIES

- A** Immediate risk of further rapid deterioration or loss of fabric; no solution agreed.
- B** Immediate risk of further rapid deterioration or loss of fabric; solution agreed but not yet implemented.
- C** Slow decay; no solution agreed.
- D** Slow decay; solution agreed but not yet implemented.
- E** Under repair or in fair to good repair, but no user identified; or under threat of vacancy with no obvious new user (applicable only to buildings capable of beneficial use).
- F** Repair scheme in progress and (where applicable) end use or user identified; or functionally redundant buildings with new use agreed but not yet implemented.

NOTE
Last year's priority category is shown in brackets (otherwise, New Entry is noted).

ABBREVIATIONS

- CA** Conservation Area
- LB** Listed Building
- LPA** Local Planning Authority
- NP** National Park
- RPG** Registered Park and Garden
- SM** Scheduled Monument
- UA** Unitary Authority
- WHS** World Heritage Site



© Historic England

SITE NAME:	Church of St Michael and All Angels, Blaisdon
DESIGNATION:	Listed Place of Worship grade II
CONDITION:	Poor
PRIORITY CATEGORY:	C (C)
OWNER TYPE:	Religious organisation
LIST ENTRY NUMBER:	1299195

Parish church, C15 tower, the rest rebuilt 1867-9; by FR Kempson of Hereford in the Early English style. Tower thin coursed rubble, church squared red Forest stone with Bath stone ashlar dressings: slate roof. West tower four-bay nave, with north aisle, chancel with vestry, south entrance porch. The damp penetration into the church stonework at both high and low level now puts the building at risk.

Contact: Chris Miners 0117 975 1308



© Historic England

SITE NAME:	Church of St John the Evangelist, Boxbush Road, Coleford
DESIGNATION:	Listed Place of Worship grade II
CONDITION:	Poor
PRIORITY CATEGORY:	A (A)
OWNER TYPE:	Religious organisation
LIST ENTRY NUMBER:	1211330

A late Victorian parish church overlooking the centre of Coleford, the last phase of which was completed in 1907. The roof has been partly repaired but the remainder is leaking badly, which has damaged the interior of the church.

Contact: Chris Miners 0117 975 1308



© Historic England

SITE NAME:	Church of St Mary, Dymock
DESIGNATION:	Listed Place of Worship grade I, CA
CONDITION:	Poor
PRIORITY CATEGORY:	D (D)
OWNER TYPE:	Religious organisation
LIST ENTRY NUMBER:	1303073

Large parish church. C11, C12, C14, C15, probably C18, C19 restoration. Tower, well squared coursed stone; west end nave and east end chancel random rubble with ashlar dressings; transepts and vestry roughly squared, coursed stone with ashlar dressings; squared, coursed stone to east end nave, and bottom part west end, also west part of chancel. Tiled roofs, shingled spire. The stonework of the tower and buttresses is heavily eroded and a repair scheme is planned. The tiled roof pitches have been partially renewed but the earlier tiled pitches have slipped and fallen tiles.

Contact: Chris Miners 0117 975 1308



© Historic England

SITE NAME:	Church of St Michael, High Street, Mitcheldean
DESIGNATION:	Listed Place of Worship grade I, CA
CONDITION:	Poor
PRIORITY CATEGORY:	B (New entry)
OWNER TYPE:	Religious organisation
LIST ENTRY NUMBER:	1100286

Large parish church; C14, 15, 18, 19; coursed squared stone tower, top stage and spire ashlar; south aisle squared rubble; chancel squared stone approaching ashlar north aisle; large, squared stone in end bays. Slate roofs, south aisle flat roof. Repair Grant for Place of Worship funding from Historic England and Heritage Lottery Fund has remedied the structural problems of the spire and the high level west aisle gables. However, there are further problems of rain ingress and instability in the spire. A grant has been offered through the Listed Places of Worship Roof Repair Fund, 2015.

Contact: Chris Miners 0117 975 1308



© Historic England

SITE NAME:	Church of St Mary, Church Street, Newent
DESIGNATION:	Listed Place of Worship grade I, CA
CONDITION:	Fair
PRIORITY CATEGORY:	F (F)
OWNER TYPE:	Religious organisation
LIST ENTRY NUMBER:	1078649

A large church in the centre of Newent. The stonework of the tower is heavily eroded, increasingly worse the higher it gets. The stone parapets are in the worst condition and feel insecure. Past deathwatch beetle attack in the tower and the nave lintels needs to be independently investigated and a control strategy established. A joint Historic England/Heritage Lottery Fund Repair Grant for Places of Worship was successfully applied for and work started in 2013 and was completed in the summer of 2014. Grant awarded from Roof Repair Fund in 2015.

Contact: Chris Miners 0117 975 1308

PRIORITY CATEGORIES

- A** Immediate risk of further rapid deterioration or loss of fabric; no solution agreed.
- B** Immediate risk of further rapid deterioration or loss of fabric; solution agreed but not yet implemented.
- C** Slow decay; no solution agreed.
- D** Slow decay; solution agreed but not yet implemented.
- E** Under repair or in fair to good repair, but no user identified; or under threat of vacancy with no obvious new user (applicable only to buildings capable of beneficial use).
- F** Repair scheme in progress and (where applicable) end use or user identified; or functionally redundant buildings with new use agreed but not yet implemented.

NOTE
Last year's priority category is shown in brackets (otherwise, New Entry is noted).

ABBREVIATIONS

CA	Conservation Area
LB	Listed Building
LPA	Local Planning Authority
NP	National Park
RPG	Registered Park and Garden
SM	Scheduled Monument
UA	Unitary Authority
WHS	World Heritage Site



© Historic England

SITE NAME:	Church of All Saints, Newland
DESIGNATION:	Listed Place of Worship grade I, CA
CONDITION:	Poor
PRIORITY CATEGORY:	A (New entry)
OWNER TYPE:	Religious organisation
LIST ENTRY NUMBER:	1212955

Large late medieval parish church known as the 'cathedral of the forest'. The plan consists of nave, north and south aisles, chancel, north and south chancel chapels, a south porch and adjoining chantry chapel. At the west end is the massive tower with a semi-octagonal south-east stair turret, terminating in a striking corner pinnacle. The issues with the tower are those of sandstone masonry delamination, loose cement pointing and repairs on all elevation walls and buttresses. Minor stone falls will happen with ever-increasing potential costs and dangers of falls to the public.

Contact: Chris Miners 0117 975 1308



© Historic England

SITE NAME:	Church of St Saviour, Newland
DESIGNATION:	Listed Place of Worship grade II
CONDITION:	Very bad
PRIORITY CATEGORY:	A (A)
OWNER TYPE:	Religious organisation
LIST ENTRY NUMBER:	1212814

Small parish church, now sharing community hall uses, by JP Seddon in 1873. Nave with south porch and chancel with south chapel and bellcote; in red sandstone with buff limestone dressings. The limestone and sandstone mix has been auto-destructive with severe erosion of the sandstone on the north wall and to the limestone on the dressings on the south side. The tiled roof on the south nave pitch has slipped or missing tiles.

Contact: Chris Miners 0117 975 1308



© Historic England

SITE NAME:	Church of St Mary, Upleadon
DESIGNATION:	Listed Place of Worship grade I
CONDITION:	Poor
PRIORITY CATEGORY:	C (New entry)
OWNER TYPE:	Religious organisation
LIST ENTRY NUMBER:	1153374

Small parish church; C12, C15, C18, restored 1850, 1879 by Ewan Christian; vestry added 1884. West tower is close-studded timber-framed tower, brick nogged, on squared, coursed stone plinth: with pyramidal slate roof. Nave sandstone ashlar with south entrance porch, lower east chancel with projecting north vestry. All with graduated stone slate roofs, The timber frame has patches of decay and the stone slates are slipping.

Contact: Chris Miners 0117 975 1308



© Historic England

SITE NAME:	Church of St Peter and St Paul, Westbury-on-Severn
DESIGNATION:	Listed Place of Worship grade II*, CA
CONDITION:	Very bad
PRIORITY CATEGORY:	B (B)
OWNER TYPE:	Religious organisation
LIST ENTRY NUMBER:	1101724

This church's tower with its tall shingled spire is an exceptional landmark on the Severn estuary; the tower dates from c1270, the timber-framed spire was added C14. Spire now needs re-covering. Many shingles have fallen and fixings have failed so that the steeple jacks can no longer safely carry out repairs. The weathervane has had to be removed. Rainwater damage to the historic timber frame is now therefore a risk. Repair Grant for Place of Worship funding from Historic England and Heritage Lottery Fund in December 2012, with development work complete in 2014. Repairs are starting in 2015.

Contact: Chris Miners 0117 975 1308

SITE NAME:	Whitecliff Iron Works, Coleford	LIST ENTRY NUMBER:	1021420
DESIGNATION:	Scheduled Monument	TREND:	Declining
CONDITION:	Extensive significant problems	NEW ENTRY?:	No
PRINCIPAL VULNERABILITY:	Deterioration - in need of management	CONTACT:	Melanie Barge 0117 9751300
OWNER TYPE:	Charity (heritage)		

SITE NAME:	Soudley camp, Lower Soudley, Ruspidge and Soudley	LIST ENTRY NUMBER:	1005564
DESIGNATION:	Scheduled Monument	TREND:	Improving
CONDITION:	Generally unsatisfactory with major localised problems	NEW ENTRY?:	No
PRINCIPAL VULNERABILITY:	Bracken	CONTACT:	Alessandra Perrone 0117 975 1345
OWNER TYPE:	Government or agency		

PRIORITY CATEGORIES

- A** Immediate risk of further rapid deterioration or loss of fabric; no solution agreed.
- B** Immediate risk of further rapid deterioration or loss of fabric; solution agreed but not yet implemented.
- C** Slow decay; no solution agreed.
- D** Slow decay; solution agreed but not yet implemented.
- E** Under repair or in fair to good repair, but no user identified; or under threat of vacancy with no obvious new user (applicable only to buildings capable of beneficial use).
- F** Repair scheme in progress and (where applicable) end use or user identified; or functionally redundant buildings with new use agreed but not yet implemented.

NOTE
Last year's priority category is shown in brackets (otherwise, New Entry is noted).

ABBREVIATIONS

- CA Conservation Area
- LB Listed Building
- LPA Local Planning Authority
- NP National Park
- RPG Registered Park and Garden
- SM Scheduled Monument
- UA Unitary Authority
- WHS World Heritage Site

SITE NAME:	Medieval defensive and settlement complex at Taynton Parva, 400 metres north west of Moorfields Farm, Taynton		
DESIGNATION:	Scheduled Monument	LIST ENTRY NUMBER:	1021434
CONDITION:	Generally satisfactory but with significant localised problems	TREND:	Declining
PRINCIPAL VULNERABILITY:	Animal burrowing - extensive	NEW ENTRY?:	No
OWNER TYPE:	Private, multiple owners	CONTACT:	Alessandra Perrone 0117 975 1345
SITE NAME:	Offa's Dyke: section in Caswell Wood, 280 metres west of Beeches Farm, Tidenham		
DESIGNATION:	Scheduled Monument	LIST ENTRY NUMBER:	1020601
CONDITION:	Generally satisfactory but with significant localised problems	TREND:	Declining
PRINCIPAL VULNERABILITY:	Visitor erosion - extensive	NEW ENTRY?:	No
OWNER TYPE:	Mixed, multiple owners	CONTACT:	Alessandra Perrone 0117 975 1345
SITE NAME:	Offa's Dyke: section in Chapelhouse Wood, 240 metres west of the Recreation Ground, Tidenham		
DESIGNATION:	Scheduled Monument	LIST ENTRY NUMBER:	1020639
CONDITION:	Generally unsatisfactory with major localised problems	TREND:	Declining
PRINCIPAL VULNERABILITY:	Scrub/tree growth	NEW ENTRY?:	No
OWNER TYPE:	Private, multiple owners	CONTACT:	Alessandra Perrone 0117 975 1345
SITE NAME:	Offa's Dyke: section in Passage Grove, 660 metres west of Sheepcot, Tidenham		
DESIGNATION:	Scheduled Monument	LIST ENTRY NUMBER:	1020603
CONDITION:	Generally satisfactory but with significant localised problems	TREND:	Declining
PRINCIPAL VULNERABILITY:	Animal burrowing - extensive	NEW ENTRY?:	No
OWNER TYPE:	Mixed, multiple owners	CONTACT:	Alessandra Perrone 0117 975 1345
SITE NAME:	Offa's Dyke: section in Worgan's Wood, 800 metres west of Chase Farm, Tidenham		
DESIGNATION:	Scheduled Monument	LIST ENTRY NUMBER:	1020605
CONDITION:	Generally satisfactory but with significant localised problems	TREND:	Declining
PRINCIPAL VULNERABILITY:	Animal burrowing - moderate	NEW ENTRY?:	No
OWNER TYPE:	Government or agency	CONTACT:	Alessandra Perrone 0117 975 1345
SITE NAME:	Roman villa 600 yards (550 metres) south west of Woolaston Station, Woolaston		
DESIGNATION:	Scheduled Monument	LIST ENTRY NUMBER:	1004860
CONDITION:	Extensive significant problems	TREND:	Declining
PRINCIPAL VULNERABILITY:	Arable ploughing	NEW ENTRY?:	No
OWNER TYPE:	Mixed, multiple owners	CONTACT:	Alessandra Perrone 0117 975 1345

GLOUCESTER



© Historic England

SITE NAME:	Tanner's Hall, north of city centre, Gouda Way, Gloucester
DESIGNATION:	Scheduled Monument, CA
CONDITION:	Very bad
OCCUPANCY:	N/A
PRIORITY CATEGORY:	B (B)
OWNER TYPE:	Commercial company
LIST ENTRY NUMBER:	1015210

This is a rare survival of a C13 merchant's house, later converted to a tannery and Tanner's Hall. Surrounding buildings have been removed for the inner relief road. Scheduled Monument Consent has been granted for a scheme to repair and consolidate the Hall within a new development. However the development was on hold as the site had been put up for sale, with Planning Permission. The Permission expired on 26 September 2014 and has not been renewed.

Contact: Melanie Barge 0117 9751300

PRIORITY CATEGORIES

- A** Immediate risk of further rapid deterioration or loss of fabric; no solution agreed.
- B** Immediate risk of further rapid deterioration or loss of fabric; solution agreed but not yet implemented.
- C** Slow decay; no solution agreed.
- D** Slow decay; solution agreed but not yet implemented.
- E** Under repair or in fair to good repair, but no user identified; or under threat of vacancy with no obvious new user (applicable only to buildings capable of beneficial use).
- F** Repair scheme in progress and (where applicable) end use or user identified; or functionally redundant buildings with new use agreed but not yet implemented.

NOTE
Last year's priority category is shown in brackets (otherwise, New Entry is noted).

ABBREVIATIONS

CA	Conservation Area
LB	Listed Building
LPA	Local Planning Authority
NP	National Park
RPG	Registered Park and Garden
SM	Scheduled Monument
UA	Unitary Authority
WHS	World Heritage Site



© Historic England

SITE NAME:	Llanthony Priory, range between Outer and Inner Courts, Llanthony Road, Gloucester
DESIGNATION:	Scheduled Monument and Listed Buildings - 6 grade I, LB grade II, part in CA
CONDITION:	Very bad
OCCUPANCY:	Vacant/not in use
PRIORITY CATEGORY:	B (B)
OWNER TYPE:	Charity (heritage)
LIST ENTRY NUMBER:	1002091 and 1271693; 1271697; 1271694; 1271696; 1271695; 1271698

Remains of the range between the Outer and Inner Courts of the Augustinian Priory of Llanthony Secunda. Late C14 and early C16. Vacant buildings subject to vandalism. Timber frame decaying; brick and stonework eroded. Holding repairs were carried out in March 2012 to make the Priory Lodgings wind and weather proof and to eradicate dry rot. Heritage Lottery Fund funding bid has been successful and a project for the whole site is now in the development stage.

Contact: Chris Miners 01 17 975 1308



© Gloucester City Council

SITE NAME:	Llanthony Priory, remains of precinct wall north of Inner Gatehouse, Llanthony Road, Gloucester
DESIGNATION:	Scheduled Monument and Listed Buildings - 6 grade I, LB grade II, part in CA
CONDITION:	Poor
OCCUPANCY:	N/A
PRIORITY CATEGORY:	C (C)
OWNER TYPE:	Charity (heritage)
LIST ENTRY NUMBER:	1002091 and 1271693; 1271697; 1271694; 1271696; 1271695; 1271698

Stone and brick wall on the west and north sides of the Outer Court of the former Augustinian Priory. Built in the C15, it was rebuilt or extended in the C17 and C18. The Llanthony Priory Trust has successfully bid for Heritage Lottery Fund grant and a project is now in development stage for a solution for the whole Priory site.

Contact: Chris Miners 01 17 975 1308



© Gloucester City Council

SITE NAME:	Llanthony Priory, remains of precinct wall south of Outer Gatehouse, Llanthony Road, Gloucester
DESIGNATION:	Scheduled Monument and Listed Buildings - 6 grade I, LB grade II, part in CA
CONDITION:	Very bad
OCCUPANCY:	N/A
PRIORITY CATEGORY:	B (B)
OWNER TYPE:	Religious organisation
LIST ENTRY NUMBER:	1002091 and 1271693; 1271697; 1271694; 1271696; 1271695; 1271698

Early C16 brick wall. Badly eroded especially at low level on the west side. Brick buttressing constructed late C20 to support wall has rotated away from back of wall increasing the risk of structural collapse. The Llanthony Secunda Priory Trust has successfully bid for Heritage Lottery Fund grant aid and a project is now in the development stage for a solution to the whole Priory site.

Contact: Chris Miners 01 17 975 1308

PRIORITY CATEGORIES

- A** Immediate risk of further rapid deterioration or loss of fabric; no solution agreed.
- B** Immediate risk of further rapid deterioration or loss of fabric; solution agreed but not yet implemented.
- C** Slow decay; no solution agreed.
- D** Slow decay; solution agreed but not yet implemented.
- E** Under repair or in fair to good repair, but no user identified; or under threat of vacancy with no obvious new user (applicable only to buildings capable of beneficial use).
- F** Repair scheme in progress and (where applicable) end use or user identified; or functionally redundant buildings with new use agreed but not yet implemented.

NOTE
Last year's priority category is shown in brackets (otherwise, New Entry is noted).

ABBREVIATIONS

- CA** Conservation Area
- LB** Listed Building
- LPA** Local Planning Authority
- NP** National Park
- RPG** Registered Park and Garden
- SM** Scheduled Monument
- UA** Unitary Authority
- WHS** World Heritage Site



© Historic England

SITE NAME:	Llanthony Priory, remains of range on south side of Inner Court, Llanthony Road, Gloucester
DESIGNATION:	Scheduled Monument and Listed Buildings - 6 grade I, LB grade II, part in CA
CONDITION:	Very bad
OCCUPANCY:	N/A
PRIORITY CATEGORY:	B (B)
OWNER TYPE:	Charity (heritage)
LIST ENTRY NUMBER:	1002091 and 1271693; 1271697; 1271694; 1271696; 1271695; 1271698

Remains of the range on the south side of the Inner Court of the Augustinian Priory of Llanthony Secunda. Early C16. Subject to vandalism. The Llanthony Secunda Priory Trust has successfully bid for Heritage Lottery Funding and a project is now in the development stage for a solution to the whole surviving Priory site.

Contact: Chris Miners 0117 975 1308



© Historic England

SITE NAME:	Llanthony Priory, remains of the Tythe Barn on north side of Inner Court, Llanthony Road
DESIGNATION:	Scheduled Monument and Listed Buildings - 6 grade I, LB grade II, part in CA
CONDITION:	Poor
OCCUPANCY:	N/A
PRIORITY CATEGORY:	B (B)
OWNER TYPE:	Charity (heritage)
LIST ENTRY NUMBER:	1002091 and 1271693; 1271697; 1271694; 1271696; 1271695; 1271698

The unroofed remains of a C15 tithe barn of the Augustinian Priory of Llanthony Secunda, located on the north side of the Inner Court. An imposing, symmetrical, double entry threshing barn of ten bays. The Llanthony Secunda Priory Trust has successfully applied for grant aid to the Heritage Lottery Fund to develop a program of repair and conservation of all of the buildings at the Priory. In the short term the Gloucestershire Environmental Trust Co. Ltd have grant aided some emergency repairs to the Tythe Barn which were carried out in the summer of 2014.

Contact: Chris Miners 0117 975 1308



© Gloucester City Council

SITE NAME:	The Fleece Hotel, 19, Westgate Street, Gloucester
DESIGNATION:	Listed Building grade I, CA
CONDITION:	Poor
OCCUPANCY:	Vacant/not in use
PRIORITY CATEGORY:	C (C)
OWNER TYPE:	Local authority
LIST ENTRY NUMBER:	1245447

C15 timber-framed range most recently occupied as the Fleece Hotel. The building has been vacant for some time. It is in poor repair, with some internal decay. A series of opening up works were carried out early summer 2010 to provide more information on the condition. Ownership has passed to Gloucester City Council who have done some emergency repairs. The site is now on the market.

Contact: Simon Robertshaw 0117 975 0742



© Historic England

SITE NAME:	Old Judges House, 26, Westgate Street, Gloucester
DESIGNATION:	Listed Building grade I, CA
CONDITION:	Poor
OCCUPANCY:	Vacant/not in use
PRIORITY CATEGORY:	C (C)
OWNER TYPE:	Commercial company
LIST ENTRY NUMBER:	1245450

Late C15 timber-framed merchant house, greatly enlarged and remodelled in late C16/early C17. Refronted and altered internally c1815. Operated as seed merchant for c100 years until 1989, then partly occupied as bookshop, but vacant for last five years. Whilst some repairs have been undertaken, there are many areas which require attention relating to general decay, water ingress and previous use of cement for repairs.

Contact: Simon Robertshaw 0117 975 0742

SITE NAME:	Barton Street, Gloucester	
DESIGNATION:	Conservation Area, 5 LBs	NEW ENTRY?: No
CONDITION:	Very bad	TREND: Deteriorating
VULNERABILITY:	Low	CONTACT: Charlotte Bowles-Lewis (LPA) 01452 396855

PRIORITY CATEGORIES

- A** Immediate risk of further rapid deterioration or loss of fabric; no solution agreed.
- B** Immediate risk of further rapid deterioration or loss of fabric; solution agreed but not yet implemented.
- C** Slow decay; no solution agreed.
- D** Slow decay; solution agreed but not yet implemented.
- E** Under repair or in fair to good repair, but no user identified; or under threat of vacancy with no obvious new user (applicable only to buildings capable of beneficial use).
- F** Repair scheme in progress and (where applicable) end use or user identified; or functionally redundant buildings with new use agreed but not yet implemented.

NOTE
Last year's priority category is shown in brackets (otherwise, New Entry is noted).

ABBREVIATIONS

- CA** Conservation Area
- LB** Listed Building
- LPA** Local Planning Authority
- NP** National Park
- RPG** Registered Park and Garden
- SM** Scheduled Monument
- UA** Unitary Authority
- WHS** World Heritage Site

SITE NAME:	Southgate Street, Gloucester		
DESIGNATION:	Conservation Area, 31 LBs	NEW ENTRY?:	No
CONDITION:	Very bad	TREND:	Improving significantly
VULNERABILITY:	Low	CONTACT:	Charlotte Bowles-Lewis (LPA) 01452 396855

STROUD



© Historic England Archive

SITE NAME:	St Mary's House, London Road, Chalford	Former mill owner's house and weaver's cottages, late C16 and late C17. Roof in exceptionally poor condition and is covered with tarpaulin.
DESIGNATION:	Listed Building grade II*, CA	
CONDITION:	Poor	
OCCUPANCY:	Part occupied/part in use	
PRIORITY CATEGORY:	A (A)	
OWNER TYPE:	Private	
LIST ENTRY NUMBER:	1091156	




© Historic England Archive

SITE NAME:	Main building at Stanley Mills, Ryeford, King's Stanley	Woollen mill, 1813. Ancillary building (grade II) is in poor condition and part occupied. Roof repaired with Historic England grant. A proposal for repair and conservation was granted consent in 2011. The planning permission has been implemented by a commencement on the factory building. Main works to the mill are yet to begin and condition is deteriorating.
DESIGNATION:	Listed Building grade I, CA	
CONDITION:	Fair	
OCCUPANCY:	Part occupied/part in use	
PRIORITY CATEGORY:	D (E)	
OWNER TYPE:	Commercial company	
LIST ENTRY NUMBER:	1171285	



© Historic England

SITE NAME:	Former Saxon church to west of Priory House, Leonard Stanley	Former Saxon and medieval chapel within core of former priory of St Leonard. Later converted to agricultural use including dovecotes and forge. A major collapse of the east end of the north wall occurred in the winter of 2010-11. The rebuilding of this wall has been grant aided and was completed in 2014. A second phase to repair all other features of the building and bring it into low key use is being developed.
DESIGNATION:	Scheduled Monument and Listed Buildings - I grade II*; I grade II, 4 LBs	
CONDITION:	Very bad	
OCCUPANCY:	Vacant/not in use	
PRIORITY CATEGORY:	C (C)	
OWNER TYPE:	Private	
LIST ENTRY NUMBER:	1018606 and 1171503; 1090737	



© Historic England

SITE NAME:	Old Mill Building at Longfords Mills, Avening Valley, Minchinhampton	Centrepiece of an extensive industrial complex, from 1766. This is one of two buildings on site to remain vacant after a residential redevelopment that has refurbished and re-used the rest of the complex. It is currently not accessible due to the presence of asbestos.
DESIGNATION:	Listed Building grade II*, CA	
CONDITION:	Fair	
OCCUPANCY:	Vacant/not in use	
PRIORITY CATEGORY:	D (New entry)	
OWNER TYPE:	Commercial company	
LIST ENTRY NUMBER:	1305339	

PRIORITY CATEGORIES

- A** Immediate risk of further rapid deterioration or loss of fabric; no solution agreed.
- B** Immediate risk of further rapid deterioration or loss of fabric; solution agreed but not yet implemented.
- C** Slow decay; no solution agreed.

- D** Slow decay; solution agreed but not yet implemented.
- E** Under repair or in fair to good repair, but no user identified; or under threat of vacancy with no obvious new user (applicable only to buildings capable of beneficial use).

- F** Repair scheme in progress and (where applicable) end use or user identified; or functionally redundant buildings with new use agreed but not yet implemented.

NOTE
Last year's priority category is shown in brackets (otherwise, New Entry is noted).

ABBREVIATIONS

CA	Conservation Area
LB	Listed Building
LPA	Local Planning Authority
NP	National Park
RPG	Registered Park and Garden
SM	Scheduled Monument
UA	Unitary Authority
WHS	World Heritage Site



© Historic England Archive

SITE NAME:	Brownshill Court, Wick Street, Painswick
DESIGNATION:	Listed Building grade II*
CONDITION:	Poor
OCCUPANCY:	Part occupied/part in use
PRIORITY CATEGORY:	F (F)
OWNER TYPE:	Private
LIST ENTRY NUMBER:	1091567

Early to mid C18 country house previously converted into flats. The house has been inherited by a new owner who is undertaking major repair works and returning it to single occupancy in residential use.

Contact: Alessandra Perrone 0117 975 1345



© Historic England

SITE NAME:	Woodchester Mansion, Woodchester
DESIGNATION:	Listed Building grade I, RPG grade II
CONDITION:	Very bad
OCCUPANCY:	Vacant/not in use
PRIORITY CATEGORY:	A (A)
OWNER TYPE:	Charity (heritage)
LIST ENTRY NUMBER:	1340703

Mansion c1854-68 incorporating a magnificent private chapel. The Woodchester Mansion Trust was formed in 1989 to do a continuous programme of conservation and display of the uncompleted Gothic-style masterpiece. In 1991 a protective scaffold was built to cover the leaking roof of the chapel. The scaffold is now decaying and unsafe. Repairs are immediately needed to the scaffold or, ideally, the roof underneath. Other adjacent roofs are now developing serious faults. Development work is being organised in order to apply for the large grant funding now needed.

Contact: Chris Miners 0117 975 1308



© Historic England

SITE NAME:	Church of St Mary the Virgin, Church Lane, Berkeley
DESIGNATION:	Listed Place of Worship grade I, CA
CONDITION:	Very bad
PRIORITY CATEGORY:	A (A)
OWNER TYPE:	Religious organisation
LIST ENTRY NUMBER:	1304581

Parish church. C12 foundation on probable site of important early medieval minster church, altered in C13 and C15, and in C19. Random coursed rubblestone, roofs with coped verges and cross finials. Nave and aisles of seven bays with clerestory windows to south only, north porch, lower chancel with flanking chapels. The roof has been extensively repaired. The extensive interior wall paintings are at significant risk of decay and the building remains on the Register as a result.

Contact: Chris Miners 0117 975 1308



© Historic England

SITE NAME:	Church of St James, Fretherne with Saul, Fretherne with Saul
DESIGNATION:	Listed Place of Worship grade II*, CA
CONDITION:	Very bad
PRIORITY CATEGORY:	C (C)
OWNER TYPE:	Religious organisation
LIST ENTRY NUMBER:	1090510

Church said to date originally from 1140, with elements from C15 and C16. Enlarged and restored at different times in C19. Roof coverings, which vary from stone slate on some areas to concrete tiles on others, are in very bad condition. The rainwater goods need repairing and replacing where previous patch repairs have failed. The stonework of the tower is defaced in places.

Contact: Alessandra Perrone 0117 975 1345



© Historic England

SITE NAME:	Church of St Giles, High Street, Hillesley and Tresham
DESIGNATION:	Listed Place of Worship grade II
CONDITION:	Poor
PRIORITY CATEGORY:	A (A)
OWNER TYPE:	Religious organisation
LIST ENTRY NUMBER:	1129364

Church, 1851 by Reverend B Perkins, Vicar of Wotton Under Edge, in Early English style. Coursed rubble with freestone dressing; Cotswold stone slate roofs. Nave with clerestory, north and south aisles, chancel and south porch. The roofs at east end of the church have stone slates in bad condition.

Contact: Chris Miners 0117 975 1308

PRIORITY CATEGORIES

- A** Immediate risk of further rapid deterioration or loss of fabric; no solution agreed.
- B** Immediate risk of further rapid deterioration or loss of fabric; solution agreed but not yet implemented.
- C** Slow decay; no solution agreed.
- D** Slow decay; solution agreed but not yet implemented.
- E** Under repair or in fair to good repair, but no user identified; or under threat of vacancy with no obvious new user (applicable only to buildings capable of beneficial use).
- F** Repair scheme in progress and (where applicable) end use or user identified; or functionally redundant buildings with new use agreed but not yet implemented.

NOTE
Last year's priority category is shown in brackets (otherwise, New Entry is noted).

ABBREVIATIONS

CA	Conservation Area
LB	Listed Building
LPA	Local Planning Authority
NP	National Park
RPG	Registered Park and Garden
SM	Scheduled Monument
UA	Unitary Authority
WHS	World Heritage Site



© Historic England

SITE NAME:	Church of St John the Baptist, B4072, Painswick
DESIGNATION:	Listed Place of Worship grade II
CONDITION:	Poor
PRIORITY CATEGORY:	C (D)
OWNER TYPE:	Religious organisation
LIST ENTRY NUMBER:	I172665

Small Victorian rural church. Cotswold stone walls, roof tiles and tower with a squat spire. The spire has opening joints due to rusting cramps. The congregation has completed a repair scheme to the tower and spire. However the stone slate roofs are in a poor condition especially the north slopes with numbers of missing slates and until this problem is resolved the building remains at risk.

Contact: Chris Miners 0117 975 1308




© Historic England

SITE NAME:	Church of St Mary Magdalene gates and wall on west and north sides of churchyard, Church Place, Stroud
DESIGNATION:	Listed Place of Worship grade II*
CONDITION:	Poor
PRIORITY CATEGORY:	C (C)
OWNER TYPE:	Religious organisation
LIST ENTRY NUMBER:	I340958

St Mary Magdalene is a parish church with an early C16 west tower. The body of the church dates largely from 1842, to a design by Thomas Foster and Son of Bristol, with 1895 additions by FS and FW Waller all in the Decorated style. The roof pitches have some missing or fractured stone slates and the rainwater goods now need an urgent overhaul.

Contact: Chris Miners 0117 975 1308



© Historic England

SITE NAME:	Church of St Andrew, Whitminster
DESIGNATION:	Listed Place of Worship grade II*, CA
CONDITION:	Poor
PRIORITY CATEGORY:	A (A)
OWNER TYPE:	Religious organisation
LIST ENTRY NUMBER:	I303052

Small church. CII foundation, earliest work probably of C14, altered and tower added late C15/early C16, north aisle added 1842, restored c1884-5 by Sir Arthur Blomfield. Random coursed and dressed stone, ashlar tower and part ashlar walls, stone slate roof with coped east verges with saddle stones and cross finials. West tower, nave with south porch and north aisle, chancel, with north vestry of 1880s. The stone slates have slipped or fallen on the nave and north aisle pitches and the porch.

Contact: Chris Miners 0117 975 1308

SITE NAME:	Bowl barrow 450 metres south east of Upper Hyde Farm, Minchinhampton		
DESIGNATION:	Scheduled Monument	LIST ENTRY NUMBER:	I008626
CONDITION:	Extensive significant problems	TREND:	Declining
PRINCIPAL VULNERABILITY:	Arable ploughing	NEW ENTRY?:	No
OWNER TYPE:	Commercial company	CONTACT:	Alessandra Perrone 0117 975 1345

SITE NAME:	Gatcombe long barrow, 400 metres east of Gatcombe Farm, Minchinhampton		
DESIGNATION:	Scheduled Monument	LIST ENTRY NUMBER:	I008623
CONDITION:	Generally unsatisfactory with major localised problems	TREND:	Declining
PRINCIPAL VULNERABILITY:	Animal burrowing - extensive	NEW ENTRY?:	No
OWNER TYPE:	Commercial company	CONTACT:	Alessandra Perrone 0117 975 1345

SITE NAME:	Bowl barrow 720 metres south east of Longwood Farm, Woodchester		
DESIGNATION:	Scheduled Monument	LIST ENTRY NUMBER:	I017084
CONDITION:	Extensive significant problems	TREND:	Declining
PRINCIPAL VULNERABILITY:	Arable ploughing	NEW ENTRY?:	No
OWNER TYPE:	Private	CONTACT:	Alessandra Perrone 0117 975 1345

PRIORITY CATEGORIES

- A** Immediate risk of further rapid deterioration or loss of fabric; no solution agreed.
- B** Immediate risk of further rapid deterioration or loss of fabric; solution agreed but not yet implemented.
- C** Slow decay; no solution agreed.
- D** Slow decay; solution agreed but not yet implemented.
- E** Under repair or in fair to good repair, but no user identified; or under threat of vacancy with no obvious new user (applicable only to buildings capable of beneficial use).
- F** Repair scheme in progress and (where applicable) end use or user identified; or functionally redundant buildings with new use agreed but not yet implemented.

NOTE
Last year's priority category is shown in brackets (otherwise, New Entry is noted).

ABBREVIATIONS

CA	Conservation Area
LB	Listed Building
LPA	Local Planning Authority
NP	National Park
RPG	Registered Park and Garden
SM	Scheduled Monument
UA	Unitary Authority
WHS	World Heritage Site

SITE NAME:	Bowl barrow 330 metres north of Symonds' Hall Farm, Wotton-under-Edge		
DESIGNATION:	Scheduled Monument	LIST ENTRY NUMBER:	1017083
CONDITION:	Extensive significant problems	TREND:	Declining
PRINCIPAL VULNERABILITY:	Arable ploughing	NEW ENTRY?:	No
OWNER TYPE:	Private	CONTACT:	Alessandra Perrone 0117 975 1345

TEWKESBURY



© Historic England

SITE NAME:	Dovecote three metres north of Bridge House, Bentham, Badgeworth
DESIGNATION:	Listed Building grade II*
CONDITION:	Poor
OCCUPANCY:	N/A
PRIORITY CATEGORY:	C (C)
OWNER TYPE:	Private
LIST ENTRY NUMBER:	1304753

Dovecote, C17. Movement of structural timbers on south east and north east walls has caused joints to pull apart, leading to brick panels falling out. Wattle and daub panels are also fragmenting. Some timber decay on the west side and cement repairs to the roof are also of concern.

Contact: Chris Miners 0117 975 1308

SITE NAME:	Dovecote approximately 75 metres south east of Manor Farm, Ashchurch, Fiddington
DESIGNATION:	Listed Building grade II*
CONDITION:	Poor
OCCUPANCY:	N/A
PRIORITY CATEGORY:	C (E)
OWNER TYPE:	Private
LIST ENTRY NUMBER:	1091923

Dovecote, 1637. Pointing eroded particularly on the north face. Occasional missing roof tiles, although some roofing works have taken place.

Contact: Alessandra Perrone 0117 975 1345



© Historic England

SITE NAME:	Mythe Bridge, A438, Tewkesbury
DESIGNATION:	Listed Building grade II*
CONDITION:	Poor
OCCUPANCY:	N/A
PRIORITY CATEGORY:	C (C)
OWNER TYPE:	Local authority, multiple owners
LIST ENTRY NUMBER:	1282810

Road bridge over the River Severn. Built 1823-26 by Thomas Telford, cast iron bridge of six segmental arched latticed beams, latticed roadway beam with latticed ironwork filling the spandrels. Each abutment has outer and inner sandstone piers separated by six brick arched tunnel vaults with cast iron colonettes. Cast iron roadway balustrade between piers. Ironwork of the balustrades is rusting at connections. Sandstone piers, especially above roadway level, are severely fractured and eroded, some covered in excessive and harmful ivy growth. Also in West Midlands Heritage at Risk Register.

Contact: Ruth Garner 0117 975 0687



© Tewkesbury Borough Council

SITE NAME:	Malthouse to the rear of 23, Barton Street, Tewkesbury
DESIGNATION:	Listed Building grade II*, CA
CONDITION:	Poor
OCCUPANCY:	Vacant/not in use
PRIORITY CATEGORY:	C (C)
OWNER TYPE:	Private
LIST ENTRY NUMBER:	1281018

Workshop, former malthouse. C17. Building has been unoccupied for some time and although discussions have been held with the owner, no applications have yet been forthcoming. Discussions are still ongoing.

Contact: Simon Robertshaw 0117 975 0742

PRIORITY CATEGORIES

- A** Immediate risk of further rapid deterioration or loss of fabric; no solution agreed.
- B** Immediate risk of further rapid deterioration or loss of fabric; solution agreed but not yet implemented.
- C** Slow decay; no solution agreed.
- D** Slow decay; solution agreed but not yet implemented.
- E** Under repair or in fair to good repair, but no user identified; or under threat of vacancy with no obvious new user (applicable only to buildings capable of beneficial use).
- F** Repair scheme in progress and (where applicable) end use or user identified; or functionally redundant buildings with new use agreed but not yet implemented.

NOTE
Last year's priority category is shown in brackets (otherwise, New Entry is noted).

ABBREVIATIONS

CA	Conservation Area
LB	Listed Building
LPA	Local Planning Authority
NP	National Park
RPG	Registered Park and Garden
SM	Scheduled Monument
UA	Unitary Authority
WHS	World Heritage Site



© Tewkesbury Borough Council

SITE NAME:	88, Church Street, Tewkesbury
DESIGNATION:	Listed Building grade II*, CA
CONDITION:	Poor
OCCUPANCY:	Part occupied/part in use
PRIORITY CATEGORY:	C (C)
OWNER TYPE:	Private, multiple owners
LIST ENTRY NUMBER:	1205905

Late C15 town house, altered C16 and C19, with shop under. Building only partly occupied and in poor condition with broken windows on second floor.

Contact: Alessandra Perrone 0117 975 1345



© Historic England Archive

SITE NAME:	Toddington Manor, Toddington
DESIGNATION:	Listed Building grade I, RPG grade II
CONDITION:	Fair
OCCUPANCY:	Vacant/not in use
PRIORITY CATEGORY:	E (New entry)
OWNER TYPE:	Private
LIST ENTRY NUMBER:	1340101

Manor house, 1820-35, set in C19 formal gardens, on the east side of a late C18 landscape park. The house has been mothballed for more than 15 years, but has been purchased by a new owner who has installed a temporary roof and is engaging in an extensive programme of urgent works and repairs in consultation with the Local Planning Authority and Historic England. Following extensive stabilisation work the protective roof is in good order. There is no apparent further deterioration to the fabric. Future restoration is planned though there is no set time frame.

Contact: Simon Robertshaw 0117 975 0742



© Historic England

SITE NAME:	Church of St Nicholas, Ashchurch Rural
DESIGNATION:	Listed Place of Worship grade II*
CONDITION:	Poor
PRIORITY CATEGORY:	A (New entry)
OWNER TYPE:	Religious organisation
LIST ENTRY NUMBER:	1153103

Parish church. C12, C13, late C14, and C15, restored 1889 and 1931, small mid-late C20 extension. Nave; random limestone. Clerestory; coursed squared and finely dressed limestone and sandstone. South porch and tower; large blocks coursed finely dressed limestone. Artificial stone slate roof to chancel. Red tile roof to C12 nave with C15 clerestory. Nave south wall; two raking buttresses (possibly added C14). The roof is in bad condition masked behind the nave parapet. The chancel north pitch has slipped slates.

Contact: Chris Miners 0117 975 1308



© Historic England

SITE NAME:	Church of St Mary Magdalene, Boddington
DESIGNATION:	Listed Place of Worship grade I
CONDITION:	Poor
PRIORITY CATEGORY:	A (A)
OWNER TYPE:	Religious organisation
LIST ENTRY NUMBER:	1172312

Small parish church. C12, C13, C14, possibly early C17, C18, restored late C19, mid C20 vestry. Random rubble stone, larger quoins, ashlar buttresses; north and east walls rendered; stone slate roof, band of concrete tiles to north slope nave; concrete tiles to vestry. Nave, west tower, south porch, chancel, vestry. There are structural problems with the nave that put this church at risk.

Contact: Chris Miners 0117 975 1308



© Historic England

SITE NAME:	Church of St John the Baptist, Oxenton
DESIGNATION:	Listed Place of Worship grade I
CONDITION:	Poor
PRIORITY CATEGORY:	C (C)
OWNER TYPE:	Religious organisation
LIST ENTRY NUMBER:	1303393

Parish church. C13, C14 and C15, restored 1905. Nave and chancel, except the south wall, coursed limestone rubble; south wall of chancel porch and north aisle coursed squared and dressed limestone; tower and mortuary chapel: ashlar; stone slate roof. Nave with north aisle with mortuary chapel at right angles, chancel and west tower. The key risk is the decay of the interior plaster and the threat that this poses to the wall paintings that are presently preserved.

Contact: Chris Miners 0117 975 1308

PRIORITY CATEGORIES

- A** Immediate risk of further rapid deterioration or loss of fabric; no solution agreed.
- B** Immediate risk of further rapid deterioration or loss of fabric; solution agreed but not yet implemented.
- C** Slow decay; no solution agreed.
- D** Slow decay; solution agreed but not yet implemented.
- E** Under repair or in fair to good repair, but no user identified; or under threat of vacancy with no obvious new user (applicable only to buildings capable of beneficial use).
- F** Repair scheme in progress and (where applicable) end use or user identified; or functionally redundant buildings with new use agreed but not yet implemented.

NOTE
Last year's priority category is shown in brackets (otherwise, New Entry is noted).

ABBREVIATIONS

CA	Conservation Area
LB	Listed Building
LPA	Local Planning Authority
NP	National Park
RPG	Registered Park and Garden
SM	Scheduled Monument
UA	Unitary Authority
WHS	World Heritage Site



SITE NAME:	Church of St Martin, Charlton Abbotts, Sudeley
DESIGNATION:	Listed Place of Worship grade II
CONDITION:	Poor
PRIORITY CATEGORY:	C (C)
OWNER TYPE:	Religious organisation
LIST ENTRY NUMBER:	1340100

Tiny parish church in a small hillside churchyard. Nave with south porch and north vestry and lower chancel all in limestone ashlar. All from an 1887 rebuild of a ruin, incorporating medieval features, except for the vestry added in 1933. Graduated limestone slate roofs which are in need of repair especially on the north side.

Contact: Chris Miners 0117 975 1308

© Historic England

SITE NAME:	Great Witcombe Romano-British villa, Great Witcombe / Brockworth	
DESIGNATION:	Scheduled Monument	LIST ENTRY NUMBER: 1014826
CONDITION:	Generally unsatisfactory with major localised problems	TREND: Declining
PRINCIPAL VULNERABILITY:	Deterioration - in need of management	NEW ENTRY?: No
OWNER TYPE:	Mixed, multiple owners	CONTACT: Alessandra Perrone 0117 975 1345
SITE NAME:	Over earthwork, Highnam	
DESIGNATION:	Scheduled Monument	LIST ENTRY NUMBER: 1002092
CONDITION:	Generally unsatisfactory with major localised problems	TREND: Declining
PRINCIPAL VULNERABILITY:	Scrub/tree growth	NEW ENTRY?: No
OWNER TYPE:	Mixed, multiple owners	CONTACT: Alessandra Perrone 0117 975 1345
SITE NAME:	Hailes Wood camp, Hailes, Stanway	
DESIGNATION:	Scheduled Monument	LIST ENTRY NUMBER: 1004843
CONDITION:	Generally unsatisfactory with major localised problems	TREND: Declining
PRINCIPAL VULNERABILITY:	Scrub/tree growth	NEW ENTRY?: No
OWNER TYPE:	Private	CONTACT: Alessandra Perrone 0117 975 1345
SITE NAME:	Milhampost Roman site, Stanway	
DESIGNATION:	Scheduled Monument	LIST ENTRY NUMBER: 1004844
CONDITION:	Extensive significant problems	TREND: Declining
PRINCIPAL VULNERABILITY:	Arable ploughing	NEW ENTRY?: No
OWNER TYPE:	Private	CONTACT: Alessandra Perrone 0117 975 1345
SITE NAME:	Wadfield Roman villa, Sudeley	
DESIGNATION:	Scheduled Monument	LIST ENTRY NUMBER: 1004846
CONDITION:	Extensive significant problems	TREND: Declining
PRINCIPAL VULNERABILITY:	Scrub/tree growth	NEW ENTRY?: No
OWNER TYPE:	Private, multiple owners	CONTACT: Alessandra Perrone 0117 975 1345
SITE NAME:	Romano-British villa 170 metres south west of Winchcombe School, Greet Road, Winchcombe	
DESIGNATION:	Scheduled Monument	LIST ENTRY NUMBER: 1021449
CONDITION:	Extensive significant problems	TREND: Unknown
PRINCIPAL VULNERABILITY:	Arable ploughing	NEW ENTRY?: No
OWNER TYPE:	Commercial company	CONTACT: Alessandra Perrone 0117 975 1345

PRIORITY CATEGORIES

- A** Immediate risk of further rapid deterioration or loss of fabric; no solution agreed.
- B** Immediate risk of further rapid deterioration or loss of fabric; solution agreed but not yet implemented.
- C** Slow decay; no solution agreed.
- D** Slow decay; solution agreed but not yet implemented.
- E** Under repair or in fair to good repair, but no user identified; or under threat of vacancy with no obvious new user (applicable only to buildings capable of beneficial use).
- F** Repair scheme in progress and (where applicable) end use or user identified; or functionally redundant buildings with new use agreed but not yet implemented.

NOTE
Last year's priority category is shown in brackets (otherwise, New Entry is noted).

ABBREVIATIONS

CA	Conservation Area
LB	Listed Building
LPA	Local Planning Authority
NP	National Park
RPG	Registered Park and Garden
SM	Scheduled Monument
UA	Unitary Authority
WHS	World Heritage Site

SITE NAME:	Woodmancote		
DESIGNATION:	Conservation Area, 10 LBs	NEW ENTRY?:	No
CONDITION:	Poor	TREND:	No significant change
VULNERABILITY:	High	CONTACT:	Siân Hughes (LPA) 01684 272060

ISLES OF SCILLY (UA)



© Historic England Archive

SITE NAME:	Post-medieval cottages, Samson, Tresco
DESIGNATION:	Scheduled Monument, part in CA
CONDITION:	Poor
OCCUPANCY:	N/A
PRIORITY CATEGORY:	C (C)
OWNER TYPE:	Crown
LIST ENTRY NUMBER:	1016509

Fossilised C18/C19 landscape. The remains of the buildings are at risk from natural weathering, vegetation and erosion caused by visitors. A management plan has been devised and initial phase of consolidation grant aided by Historic England is now complete. The results of the consolidation trials are being studied to inform a wider programme of repair.

Contact: Ruth Garner 0117 975 0687

SITE NAME:	Civil War battery on The Green, Bryher		
DESIGNATION:	Scheduled Monument, CA	LIST ENTRY NUMBER:	1010176
CONDITION:	Generally unsatisfactory with major localised problems	TREND:	Declining
PRINCIPAL VULNERABILITY:	Vehicle damage/erosion - moderate	NEW ENTRY?:	No
OWNER TYPE:	Crown	CONTACT:	Ruth Garner 0117 975 0687

SITE NAME:	Gig shed on the north coast of Great Porth, Bryher		
DESIGNATION:	Scheduled Monument, CA	LIST ENTRY NUMBER:	1016173
CONDITION:	Extensive significant problems	TREND:	Declining
PRINCIPAL VULNERABILITY:	Dumping	NEW ENTRY?:	No
OWNER TYPE:	Crown	CONTACT:	Ruth Garner 0117 975 0687

SITE NAME:	Prehistoric enclosure south east of The Brow, Bryher		
DESIGNATION:	Scheduled Monument, CA	LIST ENTRY NUMBER:	1015649
CONDITION:	Generally satisfactory but with significant localised problems	TREND:	Declining
PRINCIPAL VULNERABILITY:	Other	NEW ENTRY?:	No
OWNER TYPE:	Crown	CONTACT:	Ruth Garner 0117 975 0687

SITE NAME:	Prehistoric field system and post-medieval quay in Great Porth, Bryher		
DESIGNATION:	Scheduled Monument, part in CA	LIST ENTRY NUMBER:	1014987
CONDITION:	Generally satisfactory but with significant localised problems	TREND:	Declining
PRINCIPAL VULNERABILITY:	Coastal erosion	NEW ENTRY?:	No
OWNER TYPE:	Crown	CONTACT:	Ruth Garner 0117 975 0687

SITE NAME:	Prehistoric field system and Romano-British cist in Green Bay, Bryher		
DESIGNATION:	Scheduled Monument, CA	LIST ENTRY NUMBER:	1014989
CONDITION:	Generally satisfactory but with significant localised problems	TREND:	Declining
PRINCIPAL VULNERABILITY:	Collapse	NEW ENTRY?:	No
OWNER TYPE:	Crown	CONTACT:	Ruth Garner 0117 975 0687

PRIORITY CATEGORIES

- A** Immediate risk of further rapid deterioration or loss of fabric; no solution agreed.
B Immediate risk of further rapid deterioration or loss of fabric; solution agreed but not yet implemented.
C Slow decay; no solution agreed.

- D** Slow decay; solution agreed but not yet implemented.
E Under repair or in fair to good repair, but no user identified; or under threat of vacancy with no obvious new user (applicable only to buildings capable of beneficial use).

- F** Repair scheme in progress and (where applicable) end use or user identified; or functionally redundant buildings with new use agreed but not yet implemented.

NOTE
 Last year's priority category is shown in brackets (otherwise, New Entry is noted).

ABBREVIATIONS

CA	Conservation Area
LB	Listed Building
LPA	Local Planning Authority
NP	National Park
RPG	Registered Park and Garden
SM	Scheduled Monument
UA	Unitary Authority
WHS	World Heritage Site

SITE NAME:	Prehistoric hut circle south of The Brow, Bryher		
DESIGNATION:	Scheduled Monument, CA	LIST ENTRY NUMBER:	1014990
CONDITION:	Generally satisfactory but with significant localised problems	TREND:	Declining
PRINCIPAL VULNERABILITY:	Other	NEW ENTRY?:	No
OWNER TYPE:	Crown	CONTACT:	Ruth Garner 0117 975 0687
SITE NAME:	Prehistoric linear boundary and cairns south west of The Bar, Bryher		
DESIGNATION:	Scheduled Monument, CA	LIST ENTRY NUMBER:	1016170
CONDITION:	Generally satisfactory but with significant localised problems	TREND:	Declining
PRINCIPAL VULNERABILITY:	Other	NEW ENTRY?:	No
OWNER TYPE:	Crown	CONTACT:	Ruth Garner 0117 975 0687
SITE NAME:	Prehistoric linear boundary SSE of The Island, Bryher		
DESIGNATION:	Scheduled Monument, CA	LIST ENTRY NUMBER:	1014991
CONDITION:	Generally satisfactory but with significant localised problems	TREND:	Declining
PRINCIPAL VULNERABILITY:	Other	NEW ENTRY?:	No
OWNER TYPE:	Crown	CONTACT:	Ruth Garner 0117 975 0687
SITE NAME:	Prehistoric field system and post-medieval breastwork and maze on Castella Down, St. Agnes		
DESIGNATION:	Scheduled Monument, CA	LIST ENTRY NUMBER:	1015697
CONDITION:	Generally unsatisfactory with major localised problems	TREND:	Declining
PRINCIPAL VULNERABILITY:	Visitor erosion - extensive	NEW ENTRY?:	Yes
OWNER TYPE:	Crown	CONTACT:	Ruth Garner 0117 975 0687
SITE NAME:	Prehistoric settlement and field system at Porth Killier, St. Agnes		
DESIGNATION:	Scheduled Monument, CA	LIST ENTRY NUMBER:	1014998
CONDITION:	Generally unsatisfactory with major localised problems	TREND:	Stable
PRINCIPAL VULNERABILITY:	Coastal erosion	NEW ENTRY?:	No
OWNER TYPE:	Crown	CONTACT:	Ruth Garner 0117 975 0687
SITE NAME:	Platform cairn on Cruther's Neck, St. Martin's		
DESIGNATION:	Scheduled Monument, CA	LIST ENTRY NUMBER:	1013806
CONDITION:	Generally satisfactory but with significant localised problems	TREND:	Declining
PRINCIPAL VULNERABILITY:	Plant growth	NEW ENTRY?:	No
OWNER TYPE:	Crown	CONTACT:	Ruth Garner 0117 975 0687
SITE NAME:	Prehistoric cairn cemetery and field system on Tinkler's Hill, St. Martin's		
DESIGNATION:	Scheduled Monument, CA	LIST ENTRY NUMBER:	1018109
CONDITION:	Generally satisfactory but with significant localised problems	TREND:	Declining
PRINCIPAL VULNERABILITY:	Scrub/tree growth	NEW ENTRY?:	No
OWNER TYPE:	Crown	CONTACT:	Ruth Garner 0117 975 0687

PRIORITY CATEGORIES

- A** Immediate risk of further rapid deterioration or loss of fabric; no solution agreed.
- B** Immediate risk of further rapid deterioration or loss of fabric; solution agreed but not yet implemented.
- C** Slow decay; no solution agreed.
- D** Slow decay; solution agreed but not yet implemented.
- E** Under repair or in fair to good repair, but no user identified; or under threat of vacancy with no obvious new user (applicable only to buildings capable of beneficial use).
- F** Repair scheme in progress and (where applicable) end use or user identified; or functionally redundant buildings with new use agreed but not yet implemented.

NOTE
Last year's priority category is shown in brackets (otherwise, New Entry is noted).

ABBREVIATIONS

CA	Conservation Area
LB	Listed Building
LPA	Local Planning Authority
NP	National Park
RPG	Registered Park and Garden
SM	Scheduled Monument
UA	Unitary Authority
WHS	World Heritage Site

SITE NAME:	Prehistoric house platform settlement south west of English Island Carn, St. Martin's		
DESIGNATION:	Scheduled Monument, CA	LIST ENTRY NUMBER:	1018115
CONDITION:	Generally satisfactory but with significant localised problems	TREND:	Declining
PRINCIPAL VULNERABILITY:	Plant growth	NEW ENTRY?:	No
OWNER TYPE:	Crown	CONTACT:	Ruth Garner 0117 975 0687
SITE NAME:	Prehistoric settlement and Romano-British shrine on Nornour, St. Martin's		
DESIGNATION:	Scheduled Monument, CA	LIST ENTRY NUMBER:	1015674
CONDITION:	Generally unsatisfactory with major localised problems	TREND:	Declining
PRINCIPAL VULNERABILITY:	Coastal erosion	NEW ENTRY?:	No
OWNER TYPE:	Crown	CONTACT:	Ruth Garner 0117 975 0687
SITE NAME:	Prehistoric to Romano-British ritual, funerary and settlement remains on Par Beach, St. Martin's		
DESIGNATION:	Scheduled Monument, CA	LIST ENTRY NUMBER:	1018116
CONDITION:	Generally satisfactory but with significant localised problems	TREND:	Declining
PRINCIPAL VULNERABILITY:	Coastal erosion	NEW ENTRY?:	No
OWNER TYPE:	Crown	CONTACT:	Ruth Garner 0117 975 0687
SITE NAME:	Ennor Castle, Old Town, St. Mary's		
DESIGNATION:	Scheduled Monument, CA	LIST ENTRY NUMBER:	1014994
CONDITION:	Generally unsatisfactory with major localised problems	TREND:	Improving
PRINCIPAL VULNERABILITY:	Scrub/tree growth	NEW ENTRY?:	No
OWNER TYPE:	Private	CONTACT:	Ruth Garner 0117 975 0687
SITE NAME:	Hut circle settlement in Pendrathen, St. Mary's		
DESIGNATION:	Scheduled Monument, CA	LIST ENTRY NUMBER:	1015663
CONDITION:	Extensive significant problems	TREND:	Declining
PRINCIPAL VULNERABILITY:	Coastal erosion	NEW ENTRY?:	No
OWNER TYPE:	Crown	CONTACT:	Ruth Garner 0117 975 0687
SITE NAME:	Iron Age to Romano-British fogou on northern Peninnis Head, 170 metres south of Carn Gwavel Farm, St. Mary's		
DESIGNATION:	Scheduled Monument, CA	LIST ENTRY NUMBER:	1020142
CONDITION:	Generally satisfactory but with significant localised problems	TREND:	Unknown
PRINCIPAL VULNERABILITY:	Collapse	NEW ENTRY?:	No
OWNER TYPE:	Crown	CONTACT:	Ruth Garner 0117 975 0687
SITE NAME:	Kerbed platform cairn on Helvear Hill, 210 metres ENE of Helvear Farm, St. Mary's		
DESIGNATION:	Scheduled Monument, CA	LIST ENTRY NUMBER:	1010168
CONDITION:	Generally unsatisfactory with major localised problems	TREND:	Declining
PRINCIPAL VULNERABILITY:	Collapse	NEW ENTRY?:	No
OWNER TYPE:	Crown	CONTACT:	Ruth Garner 0117 975 0687

PRIORITY CATEGORIES

- A** Immediate risk of further rapid deterioration or loss of fabric; no solution agreed.
B Immediate risk of further rapid deterioration or loss of fabric; solution agreed but not yet implemented.
C Slow decay; no solution agreed.

- D** Slow decay; solution agreed but not yet implemented.
E Under repair or in fair to good repair, but no user identified; or under threat of vacancy with no obvious new user (applicable only to buildings capable of beneficial use).

- F** Repair scheme in progress and (where applicable) end use or user identified; or functionally redundant buildings with new use agreed but not yet implemented.

NOTE
 Last year's priority category is shown in brackets (otherwise, New Entry is noted).

ABBREVIATIONS

CA	Conservation Area
LB	Listed Building
LPA	Local Planning Authority
NP	National Park
RPG	Registered Park and Garden
SM	Scheduled Monument
UA	Unitary Authority
WHS	World Heritage Site

SITE NAME:	Post-medieval breastwork, curtain wall and associated defensive structures on the periphery of The Garrison, St. Mary's		
DESIGNATION:	Scheduled Monument, LB grade I, CA	LIST ENTRY NUMBER:	1018370
CONDITION:	Generally unsatisfactory with major localised problems	TREND:	Declining
PRINCIPAL VULNERABILITY:	Coastal erosion	NEW ENTRY?:	No
OWNER TYPE:	Mixed, multiple owners	CONTACT:	Ruth Garner 0117 975 0687
SITE NAME:	Prehistoric settlement, Romano-British cist cemetery and Civil War battery in northern Toll's Porth, St. Mary's		
DESIGNATION:	Scheduled Monument, CA	LIST ENTRY NUMBER:	1015664
CONDITION:	Extensive significant problems	TREND:	Declining
PRINCIPAL VULNERABILITY:	Coastal erosion	NEW ENTRY?:	No
OWNER TYPE:	Crown	CONTACT:	Ruth Garner 0117 975 0687
SITE NAME:	Round cairn 137 metres east of Helvear Farm, St. Mary's		
DESIGNATION:	Scheduled Monument, CA	LIST ENTRY NUMBER:	1010167
CONDITION:	Generally unsatisfactory with major localised problems	TREND:	Declining
PRINCIPAL VULNERABILITY:	Collapse	NEW ENTRY?:	No
OWNER TYPE:	Crown	CONTACT:	Ruth Garner 0117 975 0687
SITE NAME:	The Giant's Castle cliff castle, St. Mary's		
DESIGNATION:	Scheduled Monument, CA	LIST ENTRY NUMBER:	1011935
CONDITION:	Generally unsatisfactory with major localised problems	TREND:	Declining
PRINCIPAL VULNERABILITY:	Other	NEW ENTRY?:	No
OWNER TYPE:	Crown	CONTACT:	Ruth Garner 0117 975 0687
SITE NAME:	The Old Quay, Old Town Bay, St. Mary's		
DESIGNATION:	Scheduled Monument, CA	LIST ENTRY NUMBER:	1015656
CONDITION:	Generally satisfactory but with significant localised problems	TREND:	Declining
PRINCIPAL VULNERABILITY:	Coastal erosion	NEW ENTRY?:	No
OWNER TYPE:	Crown	CONTACT:	Ruth Garner 0117 975 0687
SITE NAME:	World War II pillbox between Thomas' Porth and Porthaloo, St. Mary's		
DESIGNATION:	Scheduled Monument, CA	LIST ENTRY NUMBER:	1016517
CONDITION:	Generally satisfactory but with significant localised problems	TREND:	Declining
PRINCIPAL VULNERABILITY:	Collapse	NEW ENTRY?:	No
OWNER TYPE:	Crown	CONTACT:	Ruth Garner 0117 975 0687
SITE NAME:	World War II pillbox west of Porth Hellick, 90 metres north of Drum Rock, St. Mary's		
DESIGNATION:	Scheduled Monument, CA	LIST ENTRY NUMBER:	1016516
CONDITION:	Extensive significant problems	TREND:	Declining
PRINCIPAL VULNERABILITY:	Plant growth	NEW ENTRY?:	No
OWNER TYPE:	Crown	CONTACT:	Ruth Garner 0117 975 0687

PRIORITY CATEGORIES

- A** Immediate risk of further rapid deterioration or loss of fabric; no solution agreed.
B Immediate risk of further rapid deterioration or loss of fabric; solution agreed but not yet implemented.
C Slow decay; no solution agreed.

- D** Slow decay; solution agreed but not yet implemented.
E Under repair or in fair to good repair, but no user identified; or under threat of vacancy with no obvious new user (applicable only to buildings capable of beneficial use).

- F** Repair scheme in progress and (where applicable) end use or user identified; or functionally redundant buildings with new use agreed but not yet implemented.

NOTE
 Last year's priority category is shown in brackets (otherwise, New Entry is noted).

ABBREVIATIONS

CA	Conservation Area
LB	Listed Building
LPA	Local Planning Authority
NP	National Park
RPG	Registered Park and Garden
SM	Scheduled Monument
UA	Unitary Authority
WHS	World Heritage Site

SITE NAME:	Post-medieval animal-driven crushing mill 270 metres south west of Blockhouse Cottage, Tresco		
DESIGNATION:	Scheduled Monument, CA	LIST ENTRY NUMBER:	1016186
CONDITION:	Generally satisfactory but with significant localised problems	TREND:	Declining
PRINCIPAL VULNERABILITY:	Scrub/tree growth	NEW ENTRY?:	No
OWNER TYPE:	Crown	CONTACT:	Ruth Garner 0117 975 0687
SITE NAME:	Prehistoric field system and settlement in Bathinghouse Porth, Tresco		
DESIGNATION:	Scheduled Monument, CA	LIST ENTRY NUMBER:	1016423
CONDITION:	Generally satisfactory but with significant localised problems	TREND:	Declining
PRINCIPAL VULNERABILITY:	Coastal erosion	NEW ENTRY?:	No
OWNER TYPE:	Crown	CONTACT:	Ruth Garner 0117 975 0687
SITE NAME:	Prehistoric field system and settlement north of Appletree Point, Tresco		
DESIGNATION:	Scheduled Monument, CA	LIST ENTRY NUMBER:	1016182
CONDITION:	Unknown	TREND:	Declining
PRINCIPAL VULNERABILITY:	Coastal erosion	NEW ENTRY?:	No
OWNER TYPE:	Crown	CONTACT:	Ruth Garner 0117 975 0687
SITE NAME:	Prehistoric round cairn 255 metres south west of Blockhouse Cottages, Tresco		
DESIGNATION:	Scheduled Monument, CA	LIST ENTRY NUMBER:	1016187
CONDITION:	Generally satisfactory but with significant localised problems	TREND:	Declining
PRINCIPAL VULNERABILITY:	Plant growth	NEW ENTRY?:	No
OWNER TYPE:	Crown	CONTACT:	Ruth Garner 0117 975 0687
SITE NAME:	Prehistoric to post-medieval funerary, field system and settlement remains, with post-medieval kelp pit and deer park on and adjacent to Samson, Tresco		
DESIGNATION:	Scheduled Monument, part in CA	LIST ENTRY NUMBER:	1016509
CONDITION:	Extensive significant problems	TREND:	Declining
PRINCIPAL VULNERABILITY:	Collapse	NEW ENTRY?:	No
OWNER TYPE:	Crown	CONTACT:	Ruth Garner 0117 975 0687
SITE NAME:	St Nicholas' Priory, Tresco		
DESIGNATION:	Scheduled Monument, LB grade I, RPG grade I, CA	LIST ENTRY NUMBER:	1016184
CONDITION:	Generally satisfactory but with significant localised problems	TREND:	Declining
PRINCIPAL VULNERABILITY:	Collapse	NEW ENTRY?:	No
OWNER TYPE:	Crown	CONTACT:	Ruth Garner 0117 975 0687

NORTH SOMERSET (UA)



© Historic England

SITE NAME:	Ashton Court, Long Ashton
DESIGNATION:	Listed Building grade I, RPG grade II*
CONDITION:	Very bad
OCCUPANCY:	Part occupied/part in use
PRIORITY CATEGORY:	C (C)
OWNER TYPE:	Local authority
LIST ENTRY NUMBER:	1129841

Large country house with various elements dating from C15, C17, C18 and C19. House partly used but large part remains derelict and subject to slow but ongoing decay. The house has been the subject of negotiations between owners, Local Planning Authority, Historic England and other interested parties for many years. Historic England grant offered 2011; project development works for Conservation Management Plan, condition survey and business plan nearing completion in 2015.

Contact: Sarah Ball 0117 975 0666

PRIORITY CATEGORIES

- A** Immediate risk of further rapid deterioration or loss of fabric; no solution agreed.
- B** Immediate risk of further rapid deterioration or loss of fabric; solution agreed but not yet implemented.
- C** Slow decay; no solution agreed.
- D** Slow decay; solution agreed but not yet implemented.
- E** Under repair or in fair to good repair, but no user identified; or under threat of vacancy with no obvious new user (applicable only to buildings capable of beneficial use).
- F** Repair scheme in progress and (where applicable) end use or user identified; or functionally redundant buildings with new use agreed but not yet implemented.

NOTE
Last year's priority category is shown in brackets (otherwise, New Entry is noted).

ABBREVIATIONS

CA	Conservation Area
LB	Listed Building
LPA	Local Planning Authority
NP	National Park
RPG	Registered Park and Garden
SM	Scheduled Monument
UA	Unitary Authority
WHS	World Heritage Site




© Historic England

SITE NAME:	Elms Colliery, Nailsea
DESIGNATION:	Scheduled Monument and Listed Building grade II
CONDITION:	Very bad
OCCUPANCY:	Vacant/not in use
PRIORITY CATEGORY:	A (A)
OWNER TYPE:	Local authority
LIST ENTRY NUMBER:	1004533 and 1320976

Known locally as Middle Engine Pit, this is one of the most complete examples of an early C19 colliery remaining in England. There are three standing structures and further exposed archaeological remains. All buildings are unroofed, derelict, and subject to neglect, decay and vandalism. As of 2015 Historic England has been working with North Somerset Council on a phased project to bring the site into good condition and find a long term use for it that will benefit the local community.

Contact: Nick Croxson 07795 665645



© Historic England Archive

SITE NAME:	Birnbeck Pier, Weston-Super-Mare
DESIGNATION:	Listed Building grade II*, CA
CONDITION:	Very bad
OCCUPANCY:	Unknown
PRIORITY CATEGORY:	A (A)
OWNER TYPE:	Commercial company
LIST ENTRY NUMBER:	1129718

Main pier which connects Birnbeck Island to the mainland below the Prince Consort Gardens. Dated 1862, opened 1867. Disused apart from the lifeboat station on the island. Negotiations ongoing between the Local Planning Authority, owner, Historic England and other interested parties about repair of pier and development of island. Trial repairs grant aided by Historic England in 2009-10 to help establish likely total repair costs.

Contact: Ruth Garner 0117 975 0687



© Historic England

SITE NAME:	Church of St Michael, Church Road, Dundry
DESIGNATION:	Listed Place of Worship grade I
CONDITION:	Poor
PRIORITY CATEGORY:	B (New entry)
OWNER TYPE:	Religious organisation
LIST ENTRY NUMBER:	1129078

Church dominated by its very fine tower which is dated 1484, built in Dundry stone, by the Merchant Venturers of Bristol and is a notable landmark. Nave, north and south aisles, south porch, chancel, south chapel, north vestry, north organ chamber. Ashlar tower, snecked rubble elsewhere, freestone dressings, slate roofs. Damp problems. Plaster falls at east end of north and south aisles. Roof and slates in poor condition. An application for a Heritage Lottery Fund grant was made in summer 2015.

Contact: Meriel O'Dowd 0117 975 0673



© Historic England

SITE NAME:	St Mary's Church, Church Lane, Portbury
DESIGNATION:	Listed Place of Worship grade I
CONDITION:	Poor
PRIORITY CATEGORY:	D (D)
OWNER TYPE:	Religious organisation
LIST ENTRY NUMBER:	1311826

C12 parish church, altered and extended early C13 and C14/C15, and restored 1870-5. The stone slate roofs of the chancel, vestry and associated lean-to roofs have come to the end of their life. Water has been getting in causing ceiling plaster falls. A Heritage Lottery Fund Grant for Places of Worship funded scheme for the roof was completed in 2014 but further problems with the poor state of the sandstone wall especially on the south transept keeps the church at risk. The aisle wall has major structural voids and will be the subject of another Heritage Lottery Fund application in early 2016.

Contact: Chris Miners 0117 975 1308

SITE NAME:	Slight univallate hillfort on Conygar Hill, Portbury	
DESIGNATION:	Scheduled Monument	LIST ENTRY NUMBER: 1007918
CONDITION:	Generally satisfactory but with significant localised problems	TREND: Declining
PRINCIPAL VULNERABILITY:	Scrub/tree growth	NEW ENTRY?: No
OWNER TYPE:	Private	CONTACT: Alessandra Perrone 0117 975 1345

SITE NAME:	Clevedon Triangle, Clevedon	
DESIGNATION:	Conservation Area, 4 LBs	NEW ENTRY?: No
CONDITION:	Very bad	TREND: Deteriorating
VULNERABILITY:	Medium	CONTACT: Marianna Porter (LPA) 01934 426250

PRIORITY CATEGORIES

- A** Immediate risk of further rapid deterioration or loss of fabric; no solution agreed.
B Immediate risk of further rapid deterioration or loss of fabric; solution agreed but not yet implemented.
C Slow decay; no solution agreed.

- D** Slow decay; solution agreed but not yet implemented.
E Under repair or in fair to good repair, but no user identified; or under threat of vacancy with no obvious new user (applicable only to buildings capable of beneficial use).

- F** Repair scheme in progress and (where applicable) end use or user identified; or functionally redundant buildings with new use agreed but not yet implemented.

NOTE
 Last year's priority category is shown in brackets (otherwise, New Entry is noted).

ABBREVIATIONS

CA	Conservation Area
LB	Listed Building
LPA	Local Planning Authority
NP	National Park
RPG	Registered Park and Garden
SM	Scheduled Monument
UA	Unitary Authority
WHS	World Heritage Site

SITE NAME:	Birnbeck, Weston-Super-Mare		
DESIGNATION:	Conservation Area, 29 LBs, part in SM	NEW ENTRY?:	No
CONDITION:	Very bad	TREND:	Deteriorating
VULNERABILITY:	Medium	CONTACT:	Marianna Porter (LPA) 01934 426250

SITE NAME:	Boulevard/Montpelier, Weston-Super-Mare		
DESIGNATION:	Conservation Area, 4 LBs	NEW ENTRY?:	No
CONDITION:	Poor	TREND:	Deteriorating
VULNERABILITY:	Medium	CONTACT:	Marianna Porter (LPA) 01934 426250

SITE NAME:	Melrose/Grove Park, Weston-Super-Mare		
DESIGNATION:	Conservation Area, 19 LBs, RPG grade II*, SM	NEW ENTRY?:	No
CONDITION:	Poor	TREND:	Deteriorating
VULNERABILITY:	Medium	CONTACT:	Marianna Porter (LPA) 01934 426250

PLYMOUTH, CITY OF (UA)



© Historic England Archive

SITE NAME:	Mount Batten Tower, Mount Batten Point
DESIGNATION:	Scheduled Monument, LB grade II*
CONDITION:	Fair
OCCUPANCY:	Vacant/not in use
PRIORITY CATEGORY:	C (New entry)
OWNER TYPE:	Local authority
LIST ENTRY NUMBER:	1017599

The monument includes a C17 artillery tower, and a Civil War breastwork as well as sundry World War II remains. It is suffering from lack of maintenance, occasional vandalism, water ingress and lack of a use. In 2015 Historic England grant funded a survey of the tower and vegetation clearance. Further funding will be sought to enable continuation of restoration works.

Contact: Simon Hickman 0117 975 0717



© Historic England

SITE NAME:	Woodland Fort, Crownhill Road, Crownhill
DESIGNATION:	Scheduled Monument
CONDITION:	Very bad
OCCUPANCY:	Part occupied/part in use
PRIORITY CATEGORY:	C (C)
OWNER TYPE:	Local authority
LIST ENTRY NUMBER:	1002615

Palmerston Fort, built between 1863 and 1869. Part of barrack block in use as a social club, but the rest is empty. Remedial repairs have been undertaken and some of the heavy vegetation has recently been cleared. Site is prone to vandalism and rubbish dumping. Historic England and Plymouth City Council are considering the results of a joint funded study to look at regeneration and conservation options.

Contact: Caroline Vulliamy 01579 371260



© Historic England

SITE NAME:	Oddfellows Hall, Ker Street, Devonport
DESIGNATION:	Listed Building grade I, CA
CONDITION:	Poor
OCCUPANCY:	Occupied/in use
PRIORITY CATEGORY:	C (C)
OWNER TYPE:	Private
LIST ENTRY NUMBER:	1322006

Hall built by John Foulston, 1823, in the Egyptian style. Part of a group with the Guildhall and Devonport Column. Egyptian columns flank a central, recessed porch. Currently used as a social club and in poor repair. Historic England grant-aided a feasibility study and emergency repairs to the roof, completed in 2007. It is understood the building has been acquired by a new owner, with whom Historic England and Plymouth City Council hope to meet in the near future.

Contact: Meriel O'Dowd 0117 975 0673

PRIORITY CATEGORIES

- A** Immediate risk of further rapid deterioration or loss of fabric; no solution agreed.
- B** Immediate risk of further rapid deterioration or loss of fabric; solution agreed but not yet implemented.
- C** Slow decay; no solution agreed.
- D** Slow decay; solution agreed but not yet implemented.
- E** Under repair or in fair to good repair, but no user identified; or under threat of vacancy with no obvious new user (applicable only to buildings capable of beneficial use).
- F** Repair scheme in progress and (where applicable) end use or user identified; or functionally redundant buildings with new use agreed but not yet implemented.

NOTE
Last year's priority category is shown in brackets (otherwise, New Entry is noted).

ABBREVIATIONS

- CA** Conservation Area
- LB** Listed Building
- LPA** Local Planning Authority
- NP** National Park
- RPG** Registered Park and Garden
- SM** Scheduled Monument
- UA** Unitary Authority
- WHS** World Heritage Site



© Plymouth City Council

SITE NAME:	Efford Fort and Emplacement, Military Road, Efford
DESIGNATION:	Scheduled Monument
CONDITION:	Very bad
OCCUPANCY:	Part occupied/part in use
PRIORITY CATEGORY:	A (A)
OWNER TYPE:	Mixed, multiple owners
LIST ENTRY NUMBER:	1021135

Palmerston Fort built between 1863 and 1869. Partially occupied, as the parade ground is used for seasonal accommodation whilst buildings are vacant or used for storage. Buildings are suffering from benign neglect with heavy vegetation growth on the ramparts which may lead to water penetration and structural problems. No solution agreed as of 2015.

Contact: Caroline Vulliamy 01 579 371260



© Historic England

SITE NAME:	South Saw Mills, South Yard, HM Naval Base, Plymouth
DESIGNATION:	Listed Building grade II*
CONDITION:	Fair
OCCUPANCY:	Vacant/not in use
PRIORITY CATEGORY:	E (E)
OWNER TYPE:	Government or agency
LIST ENTRY NUMBER:	1388413


Sawmill built between 1856 and 1859. The saw mills ceased to be used as such in 1987 but the ground floor remained in light industrial use and for storage until 1997. An options report was issued in 2010, but the building remains vacant with no identifiable use.

Contact: Jenny Chesher 01 17 975 0686

SITE NAME:	South Smithery, South Yard, HM Naval Base, Plymouth
DESIGNATION:	Listed Building grade II*
CONDITION:	Very bad
OCCUPANCY:	Vacant/not in use
PRIORITY CATEGORY:	A (A)
OWNER TYPE:	Government or agency
LIST ENTRY NUMBER:	1392692

Dockyard smithery built 1771, modified in the C19 and reconstructed c1897. It remained in use until 1987 when structural faults were discovered. There is continued deterioration of the roof, masonry and interiors. An options report was issued in 2010, but a repair strategy has not been put in place as of 2015.

Contact: Simon Hickman 01 17 975 0717



© Historic England Archive

SITE NAME:	Agaton Fort, Plymouth
DESIGNATION:	Scheduled Monument
CONDITION:	Fair
OCCUPANCY:	Part occupied/part in use
PRIORITY CATEGORY:	C (C)
OWNER TYPE:	Government or agency
LIST ENTRY NUMBER:	1002613

Heavy Goods Vehicle testing centre is located within a modern building in the Fort. Some ancillary buildings are vacant but have been subject to remedial repairs. Problems with dry rot and vegetation management.

Contact: Caroline Vulliamy 01579 371260



© Historic England

SITE NAME:	The coastal fortifications of Drake's Island, Plymouth
DESIGNATION:	Scheduled Monument, 4 LBs
CONDITION:	Poor
OCCUPANCY:	Vacant/not in use
PRIORITY CATEGORY:	D (C)
OWNER TYPE:	Mixed, multiple owners
LIST ENTRY NUMBER:	1010910

The Island incorporates numerous defences/military monuments from 1549 to C20. It was held for Parliament during the Civil War and used for defence purposes until 1958. All buildings and structures are in a derelict condition. A planning application for conversion to hotel use has been made and is supported in principle by Historic England. The application is likely to go before the Local Planning Authority planning committee in summer 2015.

Contact: Keith Miller 01 17 975 0670

PRIORITY CATEGORIES

- A** Immediate risk of further rapid deterioration or loss of fabric; no solution agreed.
- B** Immediate risk of further rapid deterioration or loss of fabric; solution agreed but not yet implemented.
- C** Slow decay; no solution agreed.
- D** Slow decay; solution agreed but not yet implemented.
- E** Under repair or in fair to good repair, but no user identified; or under threat of vacancy with no obvious new user (applicable only to buildings capable of beneficial use).
- F** Repair scheme in progress and (where applicable) end use or user identified; or functionally redundant buildings with new use agreed but not yet implemented.

NOTE
Last year's priority category is shown in brackets (otherwise, New Entry is noted).

ABBREVIATIONS

- CA** Conservation Area
- LB** Listed Building
- LPA** Local Planning Authority
- NP** National Park
- RPG** Registered Park and Garden
- SM** Scheduled Monument
- UA** Unitary Authority
- WHS** World Heritage Site



© Historic England

SITE NAME:	Amphitheatre in grounds of Saltram House, Merafield Road, Plympton
DESIGNATION:	Listed Building grade II*, RPG grade II*
CONDITION:	Poor
OCCUPANCY:	N/A
PRIORITY CATEGORY:	C (C)
OWNER TYPE:	Charity (heritage)
LIST ENTRY NUMBER:	1386231

Late C18 screen wall fronting rock-cut grottos overlooking the River Plym. Surrounding rock faces have become unstable and are subject to collapse. Repair of the amphitheatre has been identified as a key objective in a draft landscape masterplan for the Saltram area and funding has been secured for a feasibility study. The relationship between the amphitheatre and Borringdon Arch may be threatened by a proposal to construct a housing estate on the hillside beneath the arch.

Contact: Kim Auston 01 17 975 0696



© Historic England

SITE NAME:	Boringdon Arch, Plymbridge Road, Plymouth
DESIGNATION:	Listed Building grade II* and Scheduled Monument
CONDITION:	Poor
OCCUPANCY:	N/A
PRIORITY CATEGORY:	C (C)
OWNER TYPE:	Private, multiple owners
LIST ENTRY NUMBER:	1386330 and 1020565

Designed by Robert Adam and built in 1783, it is believed the arch was built as a triumphal arch and eye-catcher to be viewed from Saltram House. The arch was advertised for sale in 2014, which included approximately two acres of associated woodland. There has been no further interest in the arch and it is unclear if the arch was successfully sold (2015).

Contact: Rhiannon Rhys 01 17 975 0685



© Historic England

SITE NAME:	Melville Building, Royal William Yard, Plymouth
DESIGNATION:	Listed Building grade I, CA
CONDITION:	Poor
OCCUPANCY:	Part occupied/part in use
PRIORITY CATEGORY:	D (D)
OWNER TYPE:	Local authority
LIST ENTRY NUMBER:	1378531

The Melville building was constructed c1826 to 1932 as stores and offices for the Victualling Board to the design of Sir John Rennie Jnr, and forms part of the impressive Royal William Yard. Whilst the majority of the Yard has been successfully developed, with a combination of public and private finance, a sustainable future for the whole of Melville has yet to be implemented. Planning permission was granted in 2014 for the repair of Melville and conversion of most of the building for use as a hotel but work has not yet started.

Contact: Sarah Ball 01 17 975 0666



© Historic England

SITE NAME:	Old Cooperage, Royal William Yard, Plymouth
DESIGNATION:	Listed Building grade I, CA
CONDITION:	Poor
OCCUPANCY:	Vacant/not in use
PRIORITY CATEGORY:	D (D)
OWNER TYPE:	Local authority
LIST ENTRY NUMBER:	1378536

The Cooperage was built c1826 to 1832 for the Victualling Board, to the design of Sir John Rennie Jnr and forms part of the impressive Royal William Yard. Whilst the majority of the Yard has been successfully developed, with a combination of public and private finance, a sustainable future for the whole of the Cooperage has yet to be secured. Permission was granted in 2013 to convert part of the building into artists' studios. Historic England is grant aiding stone conservation works to the converted part due for completion in 2015. Uses for the rest of the building are under discussion.

Contact: Sarah Ball 01 17 975 0666



© Historic England Archive

SITE NAME:	Academy Theatre and Great Western Hotel (Palace Theatre), Union Street, Stonehouse, Plymouth
DESIGNATION:	Listed Building grade II*, CA
CONDITION:	Very bad
OCCUPANCY:	Vacant/not in use
PRIORITY CATEGORY:	A (A)
OWNER TYPE:	Private
LIST ENTRY NUMBER:	1386483

Former variety theatre and hotel, built 1898. A significant building in an area where major regeneration is underway. Historic England has offered grant aid in the past, which was not taken up. Temporary repairs were undertaken in 2013 and 2015 to make the theatre weather tight. Preventative maintenance has now restarted, but there is as yet no long-term strategy for the future of the building and it remains a significant concern.

Contact: Meriel O'Dowd 01 17 975 0673

PRIORITY CATEGORIES

- A** Immediate risk of further rapid deterioration or loss of fabric; no solution agreed.
- B** Immediate risk of further rapid deterioration or loss of fabric; solution agreed but not yet implemented.
- C** Slow decay; no solution agreed.
- D** Slow decay; solution agreed but not yet implemented.
- E** Under repair or in fair to good repair, but no user identified; or under threat of vacancy with no obvious new user (applicable only to buildings capable of beneficial use).
- F** Repair scheme in progress and (where applicable) end use or user identified; or functionally redundant buildings with new use agreed but not yet implemented.

NOTE
Last year's priority category is shown in brackets (otherwise, New Entry is noted).

ABBREVIATIONS

- CA** Conservation Area
- LB** Listed Building
- LPA** Local Planning Authority
- NP** National Park
- RPG** Registered Park and Garden
- SM** Scheduled Monument
- UA** Unitary Authority
- WHS** World Heritage Site



© Historic England

SITE NAME:	Church of St Mary and All Saints, Church Road, Plymouth
DESIGNATION:	Listed Place of Worship grade II*
CONDITION:	Poor
PRIORITY CATEGORY:	D (D)
OWNER TYPE:	Religious organisation
LIST ENTRY NUMBER:	1330541

Roof coverings, particularly the nave and inner slopes of north and south aisle, are desperately in need of renewal. Slates to these areas have previously been covered with bitumen-coated hessian and will not be reusable for repairs. Valley gutter also needs renewing. Interior suffers from condensation and poor ventilation. Gullies need clearing out. Downpipe to tower leaking or blocked. Some ivy growth to masonry. Buttresses need repointing. Excessive tree growth near north wall. Faculty granted 2011 for some re-roofing work to aisles.

Contact: Meriel O'Dowd 0117 975 0673

SITE NAME:	Austin Fort and section of military road	
DESIGNATION:	Scheduled Monument	LIST ENTRY NUMBER: 1021380
CONDITION:	Generally satisfactory but with significant localised problems	TREND: Stable
PRINCIPAL VULNERABILITY:	Scrub/tree growth	NEW ENTRY?: No
OWNER TYPE:	Local authority	CONTACT: Caroline Vulliamy 01579 371260

SITE NAME:	Egg Buckland keep	
DESIGNATION:	Scheduled Monument, LB grade II*	LIST ENTRY NUMBER: 1020543
CONDITION:	Generally satisfactory but with significant localised problems	TREND: Unknown
PRINCIPAL VULNERABILITY:	Development requiring planning permission	NEW ENTRY?: No
OWNER TYPE:	Private	CONTACT: Caroline Vulliamy 01579 371260

SITE NAME:	Fort Stamford	
DESIGNATION:	Scheduled Monument	LIST ENTRY NUMBER: 1002544
CONDITION:	Generally unsatisfactory with major localised problems	TREND: Declining
PRINCIPAL VULNERABILITY:	Permitted development	NEW ENTRY?: No
OWNER TYPE:	Private	CONTACT: Caroline Vulliamy 01579 371260

SITE NAME:	Knowle Battery	
DESIGNATION:	Scheduled Monument	LIST ENTRY NUMBER: 1002614
CONDITION:	Extensive significant problems	TREND: Improving
PRINCIPAL VULNERABILITY:	Rain entry	NEW ENTRY?: No
OWNER TYPE:	Local authority	CONTACT: Caroline Vulliamy 01579 371260

SITE NAME:	Laira Battery	
DESIGNATION:	Scheduled Monument	LIST ENTRY NUMBER: 1021134
CONDITION:	Generally satisfactory but with significant localised problems	TREND: Improving
PRINCIPAL VULNERABILITY:	Deterioration - in need of management	NEW ENTRY?: No
OWNER TYPE:	Private, multiple owners	CONTACT: Caroline Vulliamy 01579 371260

SITE NAME:	Laira Emplacement, immediately south west of Laira Battery	
DESIGNATION:	Scheduled Monument	LIST ENTRY NUMBER: 1020686
CONDITION:	Generally unsatisfactory with major localised problems	TREND: Declining
PRINCIPAL VULNERABILITY:	Development requiring planning permission	NEW ENTRY?: No
OWNER TYPE:	Private	CONTACT: Caroline Vulliamy 01579 371260

PRIORITY CATEGORIES

- A** Immediate risk of further rapid deterioration or loss of fabric; no solution agreed.
- B** Immediate risk of further rapid deterioration or loss of fabric; solution agreed but not yet implemented.
- C** Slow decay; no solution agreed.
- D** Slow decay; solution agreed but not yet implemented.
- E** Under repair or in fair to good repair, but no user identified; or under threat of vacancy with no obvious new user (applicable only to buildings capable of beneficial use).
- F** Repair scheme in progress and (where applicable) end use or user identified; or functionally redundant buildings with new use agreed but not yet implemented.

NOTE
Last year's priority category is shown in brackets (otherwise, New Entry is noted).

ABBREVIATIONS

CA	Conservation Area
LB	Listed Building
LPA	Local Planning Authority
NP	National Park
RPG	Registered Park and Garden
SM	Scheduled Monument
UA	Unitary Authority
WHS	World Heritage Site

SITE NAME:	Lee Moor Tramway Bridge		
DESIGNATION:	Scheduled Monument	LIST ENTRY NUMBER:	1002637
CONDITION:	Generally satisfactory but with significant localised problems	TREND:	Stable
PRINCIPAL VULNERABILITY:	Collapse	NEW ENTRY?:	No
OWNER TYPE:	Mixed, multiple owners	CONTACT:	Caroline Vulliamy 01579 371260
SITE NAME:	Mount Batten: C17 artillery tower, Civil War breastwork, and World War II remains		
DESIGNATION:	Scheduled Monument, LB grade II*	LIST ENTRY NUMBER:	1017599
CONDITION:	Generally unsatisfactory with major localised problems	TREND:	Declining
PRINCIPAL VULNERABILITY:	Scrub/tree growth	NEW ENTRY?:	Yes
OWNER TYPE:	Local authority	CONTACT:	Simon Hickman 0117 975 0717
SITE NAME:	Plympton Priory		
DESIGNATION:	Scheduled Monument	LIST ENTRY NUMBER:	1017594
CONDITION:	Extensive significant problems	TREND:	Declining
PRINCIPAL VULNERABILITY:	Development requiring planning permission	NEW ENTRY?:	No
OWNER TYPE:	Mixed, multiple owners	CONTACT:	Caroline Vulliamy 01579 371260
SITE NAME:	Stonehouse Manor wall		
DESIGNATION:	Scheduled Monument, part in CA	LIST ENTRY NUMBER:	1003850
CONDITION:	Generally unsatisfactory with major localised problems	TREND:	Declining
PRINCIPAL VULNERABILITY:	Collapse	NEW ENTRY?:	No
OWNER TYPE:	Local authority	CONTACT:	Caroline Vulliamy 01579 371260
SITE NAME:	Woodland Fort		
DESIGNATION:	Scheduled Monument	LIST ENTRY NUMBER:	1002615
CONDITION:	Generally unsatisfactory with major localised problems	TREND:	Improving
PRINCIPAL VULNERABILITY:	Deterioration - in need of management	NEW ENTRY?:	No
OWNER TYPE:	Local authority	CONTACT:	Caroline Vulliamy 01579 371260
SITE NAME:	Efford Fort and Efford Emplacement, Military Road, Efford		
DESIGNATION:	Scheduled Monument	LIST ENTRY NUMBER:	1021135
CONDITION:	Generally satisfactory but with significant localised problems	TREND:	Declining
PRINCIPAL VULNERABILITY:	Deterioration - in need of management	NEW ENTRY?:	No
OWNER TYPE:	Charity (non-heritage)	CONTACT:	Caroline Vulliamy 01579 371260
SITE NAME:	The coastal fortifications of Drake's Island		
DESIGNATION:	Scheduled Monument, 4 LBs	LIST ENTRY NUMBER:	1010910
CONDITION:	Generally satisfactory but with significant localised problems	TREND:	Declining
PRINCIPAL VULNERABILITY:	Development requiring planning permission	NEW ENTRY?:	No
OWNER TYPE:	Mixed, multiple owners	CONTACT:	Keith Miller 0117 975 0670

PRIORITY CATEGORIES

- A** Immediate risk of further rapid deterioration or loss of fabric; no solution agreed.
B Immediate risk of further rapid deterioration or loss of fabric; solution agreed but not yet implemented.
C Slow decay; no solution agreed.

- D** Slow decay; solution agreed but not yet implemented.
E Under repair or in fair to good repair, but no user identified; or under threat of vacancy with no obvious new user (applicable only to buildings capable of beneficial use).

- F** Repair scheme in progress and (where applicable) end use or user identified; or functionally redundant buildings with new use agreed but not yet implemented.

NOTE
 Last year's priority category is shown in brackets (otherwise, New Entry is noted).

ABBREVIATIONS

CA	Conservation Area
LB	Listed Building
LPA	Local Planning Authority
NP	National Park
RPG	Registered Park and Garden
SM	Scheduled Monument
UA	Unitary Authority
WHS	World Heritage Site

POOLE (UA)



© Borough of Poole Council

SITE NAME:	Church of St Dunstan (formerly St Osmund), Bournemouth Road, Poole
DESIGNATION:	Listed Place of Worship grade II*
CONDITION:	Poor
PRIORITY CATEGORY:	C (C)
OWNER TYPE:	Religious organisation
LIST ENTRY NUMBER:	1273602

The former church was constructed largely of red brick in 1904 by GAB Livesay in the free Byzantine style. It was completed by Professor ES Prior in partnership with Arthur Grove between 1913 and 1914 and the dome partially rebuilt in 1922-4 by Sidney Tugwell. Suffering extensively from the failure of guttering, drainage and roof maintenance, there has been substantial impact on the internal decoration and integrity of the brick work. The building is now being used for worship by a Greek Orthodox congregation.

Contact: Jacqueline Martinez 0117 975 2232

SITE NAME:	Round barrow cemetery on Barrow Hill 150 metres south west of Brookvale Farm		
DESIGNATION:	Scheduled Monument	LIST ENTRY NUMBER:	1018029
CONDITION:	Generally unsatisfactory with major localised problems	TREND:	Declining
PRINCIPAL VULNERABILITY:	Deterioration - in need of management	NEW ENTRY?:	No
OWNER TYPE:	Mixed, multiple owners	CONTACT:	Katy Hoskyn 0117 975 1311

SITE NAME:	Town Centre, Poole		
DESIGNATION:	Conservation Area, 19 LBs, 2 SMs	NEW ENTRY?:	No
CONDITION:	Very bad	TREND:	Improving
VULNERABILITY:	Medium	CONTACT:	Nigel Jacobs (LPA) 01202 633328

SOMERSET

EXMOOR (NP)

SITE NAME:	Barlinch Priory, Brompton Regis, West Somerset		
DESIGNATION:	Scheduled Monument	LIST ENTRY NUMBER:	1006213
CONDITION:	Generally satisfactory but with significant localised problems	TREND:	Declining
PRINCIPAL VULNERABILITY:	Collapse	NEW ENTRY?:	No
OWNER TYPE:	Mixed, multiple owners	CONTACT:	Charlotte Russell 01271 831505

SITE NAME:	Later prehistoric defended enclosure, Long Wood, Carhampton, West Somerset		
DESIGNATION:	Scheduled Monument	LIST ENTRY NUMBER:	1008255
CONDITION:	Generally satisfactory but with significant localised problems	TREND:	Stable
PRINCIPAL VULNERABILITY:	Scrub/tree growth	NEW ENTRY?:	No
OWNER TYPE:	Crown	CONTACT:	Charlotte Russell 01271 831505

SITE NAME:	Mounsey Castle, Dulverton, West Somerset		
DESIGNATION:	Scheduled Monument	LIST ENTRY NUMBER:	1021357
CONDITION:	Generally unsatisfactory with major localised problems	TREND:	Declining
PRINCIPAL VULNERABILITY:	Deterioration - in need of management	NEW ENTRY?:	No
OWNER TYPE:	Private	CONTACT:	Charlotte Russell 01271 831505

PRIORITY CATEGORIES

- A** Immediate risk of further rapid deterioration or loss of fabric; no solution agreed.
- B** Immediate risk of further rapid deterioration or loss of fabric; solution agreed but not yet implemented.
- C** Slow decay; no solution agreed.
- D** Slow decay; solution agreed but not yet implemented.
- E** Under repair or in fair to good repair, but no user identified; or under threat of vacancy with no obvious new user (applicable only to buildings capable of beneficial use).
- F** Repair scheme in progress and (where applicable) end use or user identified; or functionally redundant buildings with new use agreed but not yet implemented.

NOTE
Last year's priority category is shown in brackets (otherwise, New Entry is noted).

ABBREVIATIONS

CA	Conservation Area
LB	Listed Building
LPA	Local Planning Authority
NP	National Park
RPG	Registered Park and Garden
SM	Scheduled Monument
UA	Unitary Authority
WHS	World Heritage Site

SITE NAME:	St Leonard's Well, Dunster, West Somerset		
DESIGNATION:	Scheduled Monument, LB grade II	LIST ENTRY NUMBER:	1021154
CONDITION:	Generally satisfactory but with significant localised problems	TREND:	Declining
PRINCIPAL VULNERABILITY:	Plant growth	NEW ENTRY?:	No
OWNER TYPE:	Private	CONTACT:	Charlotte Russell 01271 831505
<hr/>			
SITE NAME:	Almsworthy Common: a stone alignment 560 metres south west of Chetsford Bridge, Exford, West Somerset		
DESIGNATION:	Scheduled Monument	LIST ENTRY NUMBER:	1015017
CONDITION:	Generally satisfactory but with minor localised problems	TREND:	Declining
PRINCIPAL VULNERABILITY:	Stock erosion - localised/limited	NEW ENTRY?:	No
OWNER TYPE:	Charity (heritage)	CONTACT:	Charlotte Russell 01271 831505
<hr/>			
SITE NAME:	Cow Castle, Exmoor, West Somerset		
DESIGNATION:	Scheduled Monument	LIST ENTRY NUMBER:	1002955
CONDITION:	Generally satisfactory but with significant localised problems	TREND:	Declining
PRINCIPAL VULNERABILITY:	Bracken	NEW ENTRY?:	No
OWNER TYPE:	Private	CONTACT:	Charlotte Russell 01271 831505
<hr/>			
SITE NAME:	Long Chains Combe North: a stone setting 120 metres WNW of the sheepfold, Exmoor, West Somerset		
DESIGNATION:	Scheduled Monument	LIST ENTRY NUMBER:	1014280
CONDITION:	Generally unsatisfactory with major localised problems	TREND:	Declining
PRINCIPAL VULNERABILITY:	Vandalism	NEW ENTRY?:	No
OWNER TYPE:	Local authority	CONTACT:	Charlotte Russell 01271 831505
<hr/>			
SITE NAME:	Sweetworthy deserted medieval settlement, Luccombe, West Somerset		
DESIGNATION:	Scheduled Monument	LIST ENTRY NUMBER:	1008469
CONDITION:	Generally unsatisfactory with major localised problems	TREND:	Declining
PRINCIPAL VULNERABILITY:	Plant growth	NEW ENTRY?:	No
OWNER TYPE:	Charity (heritage)	CONTACT:	Charlotte Russell 01271 831505
<hr/>			
SITE NAME:	Berry Castle, Iron Age enclosure in Berry Castle Wood, Porlock / Luccombe, West Somerset		
DESIGNATION:	Scheduled Monument	LIST ENTRY NUMBER:	1006204
CONDITION:	Generally unsatisfactory with major localised problems	TREND:	Declining
PRINCIPAL VULNERABILITY:	Scrub/tree growth	NEW ENTRY?:	No
OWNER TYPE:	Local authority	CONTACT:	Charlotte Russell 01271 831505
<hr/>			
SITE NAME:	Allerford packhorse bridge, immediately north of Cross Lane Farm, Selworthy, West Somerset		
DESIGNATION:	Scheduled Monument, CA	LIST ENTRY NUMBER:	1020776
CONDITION:	Generally satisfactory but with significant localised problems	TREND:	Declining
PRINCIPAL VULNERABILITY:	Other	NEW ENTRY?:	No
OWNER TYPE:	Mixed, multiple owners	CONTACT:	Charlotte Russell 01271 831505

PRIORITY CATEGORIES

- A** Immediate risk of further rapid deterioration or loss of fabric; no solution agreed.
B Immediate risk of further rapid deterioration or loss of fabric; solution agreed but not yet implemented.
C Slow decay; no solution agreed.

- D** Slow decay; solution agreed but not yet implemented.
E Under repair or in fair to good repair, but no user identified; or under threat of vacancy with no obvious new user (applicable only to buildings capable of beneficial use).

- F** Repair scheme in progress and (where applicable) end use or user identified; or functionally redundant buildings with new use agreed but not yet implemented.

NOTE
 Last year's priority category is shown in brackets (otherwise, New Entry is noted).

ABBREVIATIONS

CA	Conservation Area
LB	Listed Building
LPA	Local Planning Authority
NP	National Park
RPG	Registered Park and Garden
SM	Scheduled Monument
UA	Unitary Authority
WHS	World Heritage Site

SITE NAME:	Bury Castle, an Iron Age defended settlement, Selworthy, West Somerset		
DESIGNATION:	Scheduled Monument	LIST ENTRY NUMBER:	1008808
CONDITION:	Generally unsatisfactory with major localised problems	TREND:	Declining
PRINCIPAL VULNERABILITY:	Scrub/tree growth	NEW ENTRY?:	No
OWNER TYPE:	Charity (heritage)	CONTACT:	Charlotte Russell 01271 831505


SITE NAME:	Brightworthy Barrows on Withypool Common, Withypool and Hawkridge, West Somerset		
DESIGNATION:	Scheduled Monument	LIST ENTRY NUMBER:	1021264
CONDITION:	Generally unsatisfactory with major localised problems	TREND:	Declining
PRINCIPAL VULNERABILITY:	Visitor erosion - extensive	NEW ENTRY?:	No
OWNER TYPE:	Private	CONTACT:	Charlotte Russell 01271 831505

MENDIP



© Historic England

SITE NAME:	Kilmersdon Lodges, Kilmersdon	Pair of lodges, gate piers and gates, associated with Ammerdown House, built in 1788 to 1794, situated on the edge of late C18 to early C19 park. The lodges were ruinous when listed in the 1960s and their potential for reuse is limited by their size. A feasibility study has been undertaken but the scale of the project indicated was prohibitive. A schedule of work is currently underway to stabilise the structures with a view to their long term preservation; this work will include a programme of monitoring.
DESIGNATION:	Listed Building grade II*, RPG grade II*	
CONDITION:	Poor	
OCCUPANCY:	Vacant/not in use	
PRIORITY CATEGORY:	E (A)	
OWNER TYPE:	Private	
LIST ENTRY NUMBER:	1307411	Contact: Simon Robertshaw 0117 975 0742



© Historic England

SITE NAME:	Former Anglo-Bavarian Brewery, Commercial Road, Shepton Mallet	Brewery, now warehouses, built 1864. Whilst partly occupied at ground floor level, most of the building has been vacant for many years. A feasibility study has been undertaken which has identified a substantial conservation deficit. A partial collapse has now been repaired.
DESIGNATION:	Listed Building grade II*, CA	
CONDITION:	Poor	
OCCUPANCY:	Part occupied/part in use	
PRIORITY CATEGORY:	A (A)	
OWNER TYPE:	Commercial company	
LIST ENTRY NUMBER:	1296561	Contact: Simon Robertshaw 0117 975 0742



© Mendip District Council

SITE NAME:	Outbuilding about 30 metres west of Higher Southtown Farm, Southtown Lane, West Pennard	Early C17 timber-framed brewhouse, later cottage, now part calf shed/hay store. In poor condition due to lack of maintenance and beneficial use for many years. Historic England is in discussion with the owner and Local Authority regarding possible partnership repair scheme. Emergency clearance and stabilisation works to the building have been undertaken by Mendip Council. Discussions underway with Historic England regarding the building's full repair.
DESIGNATION:	Listed Building grade II*	
CONDITION:	Poor	
OCCUPANCY:	Vacant/not in use	
PRIORITY CATEGORY:	C (C)	
OWNER TYPE:	Private	
LIST ENTRY NUMBER:	1175928	Contact: Sarah Ball 0117 975 0666

PRIORITY CATEGORIES

- A** Immediate risk of further rapid deterioration or loss of fabric; no solution agreed.
- B** Immediate risk of further rapid deterioration or loss of fabric; solution agreed but not yet implemented.
- C** Slow decay; no solution agreed.
- D** Slow decay; solution agreed but not yet implemented.
- E** Under repair or in fair to good repair, but no user identified; or under threat of vacancy with no obvious new user (applicable only to buildings capable of beneficial use).
- F** Repair scheme in progress and (where applicable) end use or user identified; or functionally redundant buildings with new use agreed but not yet implemented.

NOTE
Last year's priority category is shown in brackets (otherwise, New Entry is noted).

ABBREVIATIONS

CA	Conservation Area
LB	Listed Building
LPA	Local Planning Authority
NP	National Park
RPG	Registered Park and Garden
SM	Scheduled Monument
UA	Unitary Authority
WHS	World Heritage Site



© Historic England

SITE NAME:	Gatehouse to west of Manor Farmhouse, Whatley
DESIGNATION:	Listed Building grade I
CONDITION:	Poor
OCCUPANCY:	Vacant/not in use
PRIORITY CATEGORY:	C (C)
OWNER TYPE:	Private
LIST ENTRY NUMBER:	1175158

Gatehouse, c1500. Random local limestone rubble, plain tile roof. Two storeys, all window openings blocked apart from left side of ground floor. Arched entry slightly left of centre. Tudor arch doorway within passage. Rear has stone steps to first floor doorway on left side. The building is showing serious signs of structural movement to the south gable and significant deflection to the roof. Some areas of stone work are very weak, particularly around the small door under the arch. The vegetation to the east side needs to be removed.

Contact: Sarah Ball 0117 975 0666



© Historic England

SITE NAME:	Baptist Chapel, forecourt wall, gate piers and gate, Frome Road, Beckington
DESIGNATION:	Listed Place of Worship grade II, CA
CONDITION:	Poor
PRIORITY CATEGORY:	C (New entry)
OWNER TYPE:	Religious organisation
LIST ENTRY NUMBER:	1296104

Chapel dated 1786 now converted to community use as a pre-school as well as a place of worship. Random rubble, with plain corner pilasters, pilasters between each bay and central pediment with balustraded parapet to each side. Roof aging and some slate slippage. Stone balustraded parapet needs work. Some broken panes of glass.

Contact: Meriel O'Dowd 0117 975 0673



© Historic England

SITE NAME:	Church of the Holy Trinity, Binegar
DESIGNATION:	Listed Place of Worship grade II*
CONDITION:	Poor
PRIORITY CATEGORY:	C (D)
OWNER TYPE:	Religious organisation
LIST ENTRY NUMBER:	1058641

Parish church rebuilt in the C15 with the tower dating from 1858. The building is generally very well maintained but the slated roofs now require complete recovering and new ceilings. The roofs are covered in asbestos cement slates with fibre board ceilings below. The slates are curling and annually require attention to deal with leaks, which have significantly disfigured the ceilings. The floors also need work.

Contact: Meriel O'Dowd 0117 975 0673



© Historic England

SITE NAME:	Church of St John the Baptist, Church Lane, Chilcompton
DESIGNATION:	Listed Place of Worship grade II*
CONDITION:	Poor
PRIORITY CATEGORY:	D (D)
OWNER TYPE:	Religious organisation
LIST ENTRY NUMBER:	1345096

Parish church dating from the C15 much rebuilt in the C19. The nave north parapet has recently been secured, however there is a significant problem in the eastward parts of the building which have severe frost damage to limestone copings and string courses and further problems with poor walling stone and pointing. The north porch roof needs re-covering and some very significant boundary wall repairs are required. Interior decorations have been damaged by water ingress, now largely under control. A grant has been offered through the Roof Repair Fund 2015.

Contact: Meriel O'Dowd 0117 975 0673



© Historic England

SITE NAME:	Church of All Saints, Pound Lane, Downhead
DESIGNATION:	Listed Place of Worship grade II*
CONDITION:	Poor
PRIORITY CATEGORY:	C (C)
OWNER TYPE:	Religious organisation
LIST ENTRY NUMBER:	1174065

Parish church. Perpendicular tower of C14; nave, chancel and south porch of mid C18; C19 restoration. The building is generally well maintained. Water penetration to the tower is now spreading and affecting the nave roof structure.

Contact: Meriel O'Dowd 0117 975 0673

PRIORITY CATEGORIES

- A** Immediate risk of further rapid deterioration or loss of fabric; no solution agreed.
- B** Immediate risk of further rapid deterioration or loss of fabric; solution agreed but not yet implemented.
- C** Slow decay; no solution agreed.
- D** Slow decay; solution agreed but not yet implemented.
- E** Under repair or in fair to good repair, but no user identified; or under threat of vacancy with no obvious new user (applicable only to buildings capable of beneficial use).
- F** Repair scheme in progress and (where applicable) end use or user identified; or functionally redundant buildings with new use agreed but not yet implemented.

NOTE
Last year's priority category is shown in brackets (otherwise, New Entry is noted).

ABBREVIATIONS

CA	Conservation Area
LB	Listed Building
LPA	Local Planning Authority
NP	National Park
RPG	Registered Park and Garden
SM	Scheduled Monument
UA	Unitary Authority
WHS	World Heritage Site



© Historic England

SITE NAME:	Christ Church, Christchurch Street West, Frome
DESIGNATION:	Listed Place of Worship grade II*, CA
CONDITION:	Poor
PRIORITY CATEGORY:	C (New entry)
OWNER TYPE:	Religious organisation
LIST ENTRY NUMBER:	1057853

Built in 1817 to 1818, as an aisled nave, with crenellated east tower. Eastern extension 1904 to 1905, south transept 1899; "North transept" 1929. Perpendicular style, with traceried openwork parapets, pinnacles and gargoyles over buttresses. Rainwater goods in poor condition, inappropriate external secondary glazing, large number of tingles (temporary repairs) on chancel roof.

Contact: Meriel O'Dowd 0117 975 0673



© Historic England

SITE NAME:	Wesleyan Methodist Church boundary walls and gatepiers to road, Wesley Slope, Frome
DESIGNATION:	Listed Place of Worship grade II, CA
CONDITION:	Poor
PRIORITY CATEGORY:	C (C)
OWNER TYPE:	Religious organisation
LIST ENTRY NUMBER:	1057741

Wesleyan Methodist church built in 1812 in prominent position just above the town centre. High quality stone facade designed in the classical style. The rainwater goods are in need of overhauling and the church has severe damp issues.

Contact: Meriel O'Dowd 0117 975 0673



© Historic England

SITE NAME:	Church of St Giles, Church Walk, Leigh-on-Mendip
DESIGNATION:	Listed Place of Worship grade I
CONDITION:	Poor
PRIORITY CATEGORY:	C (C)
OWNER TYPE:	Religious organisation
LIST ENTRY NUMBER:	1058345

Medieval parish church c1350 rebuilt c1500. Well maintained. Iron cramps are pushing apart the joints in the parapet but as yet not splitting the stones. A programme of repairs addressing the external walling and parapets as well as repairs to the C18 roof coverings is needed. The nave roof boarding also needs some attention.

Contact: Meriel O'Dowd 0117 975 0673



© Historic England

SITE NAME:	Church of St Andrew, Mells
DESIGNATION:	Listed Place of Worship grade I, CA
CONDITION:	Poor
PRIORITY CATEGORY:	D (D)
OWNER TYPE:	Religious organisation
LIST ENTRY NUMBER:	1295876

Parish church. Predominantly late C15, tower of mid-C16, mid-C19 restoration. Doulting ashlar; low pitched roofs. Clerestoried nave with north and south aisles, continuing as chapels clasping the chancel and polygonal vestry of 1485. Important fixtures, fittings and furnishings. The church is generally very well maintained but the roofing materials are now coming to the end of their lives. The poor condition classification therefore relates to the roof only.

Contact: Meriel O'Dowd 0117 975 0673



© Historic England

SITE NAME:	Church of St Matthew, High Street, Wookey
DESIGNATION:	Listed Place of Worship grade I
CONDITION:	Poor
PRIORITY CATEGORY:	C (C)
OWNER TYPE:	Religious organisation
LIST ENTRY NUMBER:	1295105

Parish church C15 predominantly with C13 chancel. The building is well maintained, however the nave and aisle roofs are improperly fixed and thus split and leak annually letting water into the C15 roof structure.

Contact: Meriel O'Dowd 0117 975 0673

PRIORITY CATEGORIES

- A** Immediate risk of further rapid deterioration or loss of fabric; no solution agreed.
- B** Immediate risk of further rapid deterioration or loss of fabric; solution agreed but not yet implemented.
- C** Slow decay; no solution agreed.
- D** Slow decay; solution agreed but not yet implemented.
- E** Under repair or in fair to good repair, but no user identified; or under threat of vacancy with no obvious new user (applicable only to buildings capable of beneficial use).
- F** Repair scheme in progress and (where applicable) end use or user identified; or functionally redundant buildings with new use agreed but not yet implemented.

NOTE
Last year's priority category is shown in brackets (otherwise, New Entry is noted).

ABBREVIATIONS

CA	Conservation Area
LB	Listed Building
LPA	Local Planning Authority
NP	National Park
RPG	Registered Park and Garden
SM	Scheduled Monument
UA	Unitary Authority
WHS	World Heritage Site

SITE NAME:	Small multivallate promontory fort on Blacker's Hill, Chilcompton		
DESIGNATION:	Scheduled Monument	LIST ENTRY NUMBER:	1015493
CONDITION:	Generally satisfactory but with significant localised problems	TREND:	Declining
PRINCIPAL VULNERABILITY:	Animal burrowing - moderate	NEW ENTRY?:	Yes
OWNER TYPE:	Private	CONTACT:	Alessandra Perrone 0117 975 1345
SITE NAME:	Bowl barrow 300 metres north east of Whitnell Corner, Emborough		
DESIGNATION:	Scheduled Monument	LIST ENTRY NUMBER:	1011670
CONDITION:	Extensive significant problems	TREND:	Declining
PRINCIPAL VULNERABILITY:	Arable ploughing	NEW ENTRY?:	No
OWNER TYPE:	Private	CONTACT:	Alessandra Perrone 0117 975 1345
SITE NAME:	Drying house at The Coach House, Willow Vale, Frome		
DESIGNATION:	Scheduled Monument, LB grade II, CA	LIST ENTRY NUMBER:	1016955
CONDITION:	Extensive significant problems	TREND:	Declining
PRINCIPAL VULNERABILITY:	Deterioration - in need of management	NEW ENTRY?:	No
OWNER TYPE:	Commercial company	CONTACT:	Alessandra Perrone 0117 975 1345
SITE NAME:	Glastonbury lake village, Godney		
DESIGNATION:	Scheduled Monument	LIST ENTRY NUMBER:	1006156
CONDITION:	Generally satisfactory but with significant localised problems	TREND:	Declining
PRINCIPAL VULNERABILITY:	Drainage/dewatering	NEW ENTRY?:	No
OWNER TYPE:	Charity (heritage)	CONTACT:	Alessandra Perrone 0117 975 1345
SITE NAME:	Lake villages north west of Oxenpill, Meare		
DESIGNATION:	Scheduled Monument	LIST ENTRY NUMBER:	1006160
CONDITION:	Extensive significant problems	TREND:	Declining
PRINCIPAL VULNERABILITY:	Drainage/dewatering	NEW ENTRY?:	No
OWNER TYPE:	Private, multiple owners	CONTACT:	Alessandra Perrone 0117 975 1345
SITE NAME:	Section of the Abbot's Way trackway, 500 metres WSW of Honeygar Farm, Meare		
DESIGNATION:	Scheduled Monument	LIST ENTRY NUMBER:	1014432
CONDITION:	Extensive significant problems	TREND:	Declining
PRINCIPAL VULNERABILITY:	Drainage/dewatering	NEW ENTRY?:	No
OWNER TYPE:	Local authority	CONTACT:	Alessandra Perrone 0117 975 1345
SITE NAME:	Sections of the Sweet Track and Post Track, 240 metres south west of Sunnyside Farm, Meare		
DESIGNATION:	Scheduled Monument	LIST ENTRY NUMBER:	1014440
CONDITION:	Unknown	TREND:	Unknown
PRINCIPAL VULNERABILITY:	Drainage/dewatering	NEW ENTRY?:	No
OWNER TYPE:	Private	CONTACT:	Alessandra Perrone 0117 975 1345
SITE NAME:	Sections of the Sweet Track and Post Track, 250 metres ESE of Station House, Meare		
DESIGNATION:	Scheduled Monument	LIST ENTRY NUMBER:	1014831
CONDITION:	Unknown	TREND:	Unknown
PRINCIPAL VULNERABILITY:	Drainage/dewatering	NEW ENTRY?:	No
OWNER TYPE:	Private, multiple owners	CONTACT:	Alessandra Perrone 0117 975 1345

PRIORITY CATEGORIES

- A** Immediate risk of further rapid deterioration or loss of fabric; no solution agreed.
B Immediate risk of further rapid deterioration or loss of fabric; solution agreed but not yet implemented.
C Slow decay; no solution agreed.

- D** Slow decay; solution agreed but not yet implemented.
E Under repair or in fair to good repair, but no user identified; or under threat of vacancy with no obvious new user (applicable only to buildings capable of beneficial use).

- F** Repair scheme in progress and (where applicable) end use or user identified; or functionally redundant buildings with new use agreed but not yet implemented.

NOTE
Last year's priority category is shown in brackets (otherwise, New Entry is noted).

ABBREVIATIONS

- CA** Conservation Area
LB Listed Building
LPA Local Planning Authority
NP National Park
RPG Registered Park and Garden
SM Scheduled Monument
UA Unitary Authority
WHS World Heritage Site

SITE NAME:	Timber trackway site, 700 metres west of Honeygar Farm, Meare		
DESIGNATION:	Scheduled Monument	LIST ENTRY NUMBER:	1014434
CONDITION:	Unknown	TREND:	Unknown
PRINCIPAL VULNERABILITY:	Drainage/dewatering	NEW ENTRY?:	No
OWNER TYPE:	Private	CONTACT:	Alessandra Perrone 0117 975 1345

SITE NAME:	Fussell's Lower Works: an iron edge tool works, 210 metres south east of Wadbury, Mells		
DESIGNATION:	Scheduled Monument, LB grade II	LIST ENTRY NUMBER:	1019796
CONDITION:	Generally satisfactory but with significant localised problems	TREND:	Declining
PRINCIPAL VULNERABILITY:	Scrub/tree growth	NEW ENTRY?:	No
OWNER TYPE:	Private	CONTACT:	Melanie Barge 0117 9751300

SITE NAME:	Whatley Combe Roman villa, Nunney		
DESIGNATION:	Scheduled Monument	LIST ENTRY NUMBER:	1006188
CONDITION:	Extensive significant problems	TREND:	Declining
PRINCIPAL VULNERABILITY:	Arable ploughing	NEW ENTRY?:	No
OWNER TYPE:	Mixed, multiple owners	CONTACT:	Alessandra Perrone 0117 975 1345

SITE NAME:	Bowl barrow 70 metres north east of King Down Farm, Priddy		
DESIGNATION:	Scheduled Monument	LIST ENTRY NUMBER:	1011531
CONDITION:	Extensive significant problems	TREND:	Declining
PRINCIPAL VULNERABILITY:	Arable ploughing	NEW ENTRY?:	No
OWNER TYPE:	Commercial company	CONTACT:	Alessandra Perrone 0117 975 1345

SITE NAME:	Bowl barrow 180 metres south west of Yoxter Farm, Priddy		
DESIGNATION:	Scheduled Monument	LIST ENTRY NUMBER:	1011532
CONDITION:	Generally satisfactory but with significant localised problems	TREND:	Stable
PRINCIPAL VULNERABILITY:	Arable ploughing	NEW ENTRY?:	No
OWNER TYPE:	Commercial company	CONTACT:	Alessandra Perrone 0117 975 1345

SITE NAME:	Bowl barrow 250 metres north east of King Down Farm, Priddy		
DESIGNATION:	Scheduled Monument	LIST ENTRY NUMBER:	1011530
CONDITION:	Generally satisfactory but with significant localised problems	TREND:	Declining
PRINCIPAL VULNERABILITY:	Arable clipping	NEW ENTRY?:	No
OWNER TYPE:	Commercial company	CONTACT:	Alessandra Perrone 0117 975 1345

SITE NAME:	Bowl barrow 260 metres east of Templedown Farm, Priddy		
DESIGNATION:	Scheduled Monument	LIST ENTRY NUMBER:	1011534
CONDITION:	Generally satisfactory but with significant localised problems	TREND:	Stable
PRINCIPAL VULNERABILITY:	Arable ploughing	NEW ENTRY?:	No
OWNER TYPE:	Mixed, multiple owners	CONTACT:	Alessandra Perrone 0117 975 1345

PRIORITY CATEGORIES

- A** Immediate risk of further rapid deterioration or loss of fabric; no solution agreed.
B Immediate risk of further rapid deterioration or loss of fabric; solution agreed but not yet implemented.
C Slow decay; no solution agreed.

- D** Slow decay; solution agreed but not yet implemented.
E Under repair or in fair to good repair, but no user identified; or under threat of vacancy with no obvious new user (applicable only to buildings capable of beneficial use).

- F** Repair scheme in progress and (where applicable) end use or user identified; or functionally redundant buildings with new use agreed but not yet implemented.

NOTE
 Last year's priority category is shown in brackets (otherwise, New Entry is noted).

ABBREVIATIONS

CA	Conservation Area
LB	Listed Building
LPA	Local Planning Authority
NP	National Park
RPG	Registered Park and Garden
SM	Scheduled Monument
UA	Unitary Authority
WHS	World Heritage Site

SITE NAME:	Bowl barrow 300 metres south west of Moor View, Priddy		
DESIGNATION:	Scheduled Monument	LIST ENTRY NUMBER:	1009773
CONDITION:	Extensive significant problems	TREND:	Declining
PRINCIPAL VULNERABILITY:	Animal burrowing - extensive	NEW ENTRY?:	No
OWNER TYPE:	Private	CONTACT:	Alessandra Perrone 0117 975 1345
SITE NAME:	Bowl barrow 800 metres south of Townsend Farm, Priddy		
DESIGNATION:	Scheduled Monument	LIST ENTRY NUMBER:	1009740
CONDITION:	Generally satisfactory but with significant localised problems	TREND:	Declining
PRINCIPAL VULNERABILITY:	Animal burrowing - extensive	NEW ENTRY?:	No
OWNER TYPE:	Private	CONTACT:	Alessandra Perrone 0117 975 1345
SITE NAME:	World War II bombing decoy complex, anti-aircraft obstructions and Beacon Batch round barrow cemetery on Black Down, Priddy / Cheddar		
DESIGNATION:	Scheduled Monument	LIST ENTRY NUMBER:	1020995
CONDITION:	Generally satisfactory but with significant localised problems	TREND:	Declining
PRINCIPAL VULNERABILITY:	Visitor erosion - extensive	NEW ENTRY?:	No
OWNER TYPE:	Mixed, multiple owners	CONTACT:	Nick Croxson 07795 665645
SITE NAME:	Romano-British settlement on Stoke Moor, Rodney Stoke / Cheddar		
DESIGNATION:	Scheduled Monument	LIST ENTRY NUMBER:	1011125
CONDITION:	Generally unsatisfactory with major localised problems	TREND:	Declining
PRINCIPAL VULNERABILITY:	Arable ploughing	NEW ENTRY?:	No
OWNER TYPE:	Mixed, multiple owners	CONTACT:	Alessandra Perrone 0117 975 1345
SITE NAME:	Group of round barrows 750 metres north west of Ivy Cottage, St. Cuthbert Out		
DESIGNATION:	Scheduled Monument	LIST ENTRY NUMBER:	1020494
CONDITION:	Extensive significant problems	TREND:	Declining
PRINCIPAL VULNERABILITY:	Arable ploughing	NEW ENTRY?:	No
OWNER TYPE:	Private	CONTACT:	Alessandra Perrone 0117 975 1345
SITE NAME:	Marston Moat, Trudoxhill		
DESIGNATION:	Scheduled Monument	LIST ENTRY NUMBER:	1016302
CONDITION:	Generally unsatisfactory with major localised problems	TREND:	Declining
PRINCIPAL VULNERABILITY:	Animal burrowing - moderate	NEW ENTRY?:	No
OWNER TYPE:	Commercial company	CONTACT:	Alessandra Perrone 0117 975 1345

SEDGEMOOR



© Historic England

SITE NAME:	Castle House, Queen Street, Bridgwater
DESIGNATION:	Listed Building grade II*, CA
CONDITION:	Poor
OCCUPANCY:	Vacant/not in use
PRIORITY CATEGORY:	E (E)
OWNER TYPE:	Charity (heritage)
LIST ENTRY NUMBER:	135168

House in early Tudor Revival style, built for William Ackerman in 1851. The building is in a precarious condition. Owned by SAVE Building Preservation Trust. Historic England has grant-aided scaffolding and project development work. Repairs to roof of rear range have been undertaken with Historic England grant. Historic England is hoping to grant aid a further phase of work in 2015 and it is hoped that money from EDF community fund may become available for further repairs. SAVE is still pursuing a long term future for the building.

Contact: Meriel O'Dowd 0117 975 0673

PRIORITY CATEGORIES

- A** Immediate risk of further rapid deterioration or loss of fabric; no solution agreed.
- B** Immediate risk of further rapid deterioration or loss of fabric; solution agreed but not yet implemented.
- C** Slow decay; no solution agreed.
- D** Slow decay; solution agreed but not yet implemented.
- E** Under repair or in fair to good repair, but no user identified; or under threat of vacancy with no obvious new user (applicable only to buildings capable of beneficial use).
- F** Repair scheme in progress and (where applicable) end use or user identified; or functionally redundant buildings with new use agreed but not yet implemented.

NOTE
Last year's priority category is shown in brackets (otherwise, New Entry is noted).

ABBREVIATIONS

CA	Conservation Area
LB	Listed Building
LPA	Local Planning Authority
NP	National Park
RPG	Registered Park and Garden
SM	Scheduled Monument
UA	Unitary Authority
WHS	World Heritage Site



© Historic England

SITE NAME:	Westonzoyland Pumping Station, Westonzoyland
DESIGNATION:	Listed Building grade II*
CONDITION:	Poor
OCCUPANCY:	N/A
PRIORITY CATEGORY:	C (C)
OWNER TYPE:	Charity (heritage)
LIST ENTRY NUMBER:	1174295

A former pumping station (early C19) now preserved by the Westonzoyland Engine Trust. The first pumping station to be built to lift floodwater from the Somerset Levels and moors, and the only one to survive with the steam engine still working and the buildings intact. Much work has been done but the buildings are still in need of repair.

Contact: Meriel O'Dowd 0117 975 0673



© Historic England

SITE NAME:	Church of All Saints, High Street, Ashcott
DESIGNATION:	Listed Place of Worship grade II*
CONDITION:	Poor
PRIORITY CATEGORY:	C (C)
OWNER TYPE:	Religious organisation
LIST ENTRY NUMBER:	1058957

Parish church. Mainly C15 with alterations in the C19. The woodblock floor has lifted and is decayed in many places. This could be due to a leak from buried C19 cast iron heating pipework. The vestry roof needs re-covering and significant masonry repairs to the tower and nave parapets will be needed in the near future.

Contact: Meriel O'Dowd 0117 975 0673



© Historic England

SITE NAME:	Baptist Church, St Mary Street, Bridgwater
DESIGNATION:	Listed Place of Worship grade II*, CA
CONDITION:	Poor
PRIORITY CATEGORY:	C (New entry)
OWNER TYPE:	Religious organisation
LIST ENTRY NUMBER:	1298798

Baptist church 1837 by Edwin Down. Rectangular plan with schoolrooms to the rear. Classical frontage with Bath stone pediment and cornice, flight of steps up to central Egyptian style doors. High level stonework is in poor condition. Rainwater goods also poor. Rear of the building has vegetation growth and brickwork needs repointing.

Contact: Meriel O'Dowd 0117 975 0673



© Historic England

SITE NAME:	Church of St Peter, Church Way, Catcott
DESIGNATION:	Listed Place of Worship grade I
CONDITION:	Poor
PRIORITY CATEGORY:	C (C)
OWNER TYPE:	Religious organisation
LIST ENTRY NUMBER:	1173050

Parish church mainly C15, with some C13 work and C19 restoration. Roof coverings are poor. The walls have structural problems and there are some minor issues with wall monuments, pews and vestry roof lights.

Contact: Meriel O'Dowd 0117 975 0673



© Historic England

SITE NAME:	Church of St Edward, Church Lane, Chilton Polden
DESIGNATION:	Listed Place of Worship grade II
CONDITION:	Poor
PRIORITY CATEGORY:	C (New entry)
OWNER TYPE:	Religious organisation
LIST ENTRY NUMBER:	1060126

Parish church of C15 origin, largely rebuilt in 1889. Rubble, slate roofs with coped verges and bellcote at west end. Chancel and nave, north aisle, north transept, north and south porches and vestry. Neo-Perpendicular with some Perpendicular features remaining. Cracking to vestry wall and roof covering aging.

Contact: Meriel O'Dowd 0117 975 0673

PRIORITY CATEGORIES

- A** Immediate risk of further rapid deterioration or loss of fabric; no solution agreed.
B Immediate risk of further rapid deterioration or loss of fabric; solution agreed but not yet implemented.
C Slow decay; no solution agreed.

- D** Slow decay; solution agreed but not yet implemented.
E Under repair or in fair to good repair, but no user identified; or under threat of vacancy with no obvious new user (applicable only to buildings capable of beneficial use).

- F** Repair scheme in progress and (where applicable) end use or user identified; or functionally redundant buildings with new use agreed but not yet implemented.

NOTE
 Last year's priority category is shown in brackets (otherwise, New Entry is noted).

ABBREVIATIONS

CA	Conservation Area
LB	Listed Building
LPA	Local Planning Authority
NP	National Park
RPG	Registered Park and Garden
SM	Scheduled Monument
UA	Unitary Authority
WHS	World Heritage Site



© Historic England

SITE NAME:	Church of St Mary, Fore Street, North Petherton
DESIGNATION:	Listed Place of Worship grade I
CONDITION:	Poor
PRIORITY CATEGORY:	F (F)
OWNER TYPE:	Religious organisation
LIST ENTRY NUMBER:	1058924

The church was mostly built in the late C14 and early C15 including the tower, in a Perpendicular style. Inside the tower at the height of the nave is a fine fan vault, unusual for a village church. The north aisle parapet and south aisle roof have been repaired with Historic England and Heritage Lottery Fund grant aid, with works completed in 2013. Further work to rainwater goods is due to proceed in 2015 with a grant from the Listed Places of Worship Roof Repair Fund. The tower stonework is also in need of some repair.

Contact: Meriel O'Dowd 0117 975 0673



© Historic England

SITE NAME:	Church of St Peter, Church Hill, Otterhampton
DESIGNATION:	Listed Place of Worship grade II
CONDITION:	Poor
PRIORITY CATEGORY:	B (C)
OWNER TYPE:	Religious organisation
LIST ENTRY NUMBER:	1237423

Victorian Gothic church built in 1870 to the designs of J Knowles. Three-bay nave, a small semi-octagonal chancel, north and south transepts, a north-east vestry and a tower in the angle of the south transept and the nave. Dominated by dramatic south tower (incorporating the south porch) which supports a broached octagonal spire with gabled lanterns at the base of each face. On the spire the ferramenta to the bell chamber windows within the gabled lanterns is corroding at springing level and the spire and its stonework is in poor condition. A Heritage Lottery Fund grant was offered in 2015.

Contact: Sarah Ball 0117 975 0666



© Historic England

SITE NAME:	Church of St Michael and All Angels, Rye, Puriton
DESIGNATION:	Listed Place of Worship grade I
CONDITION:	Poor
PRIORITY CATEGORY:	C (New entry)
OWNER TYPE:	Religious organisation
LIST ENTRY NUMBER:	1344664

Parish church. C14/C15 chancel nave and north aisle and early C13 unbuttressed west tower with lancet window. South porch, north vestry. Coursed rubble, freestone dressings, mixed material roofs, interior has Perpendicular rood screen. Tower render failing and falling from the tower. Additional issues with the vestry wall and roof.

Contact: Meriel O'Dowd 0117 975 0673



© Historic England

SITE NAME:	Church of St Mary Magdalene, Stockland Bristol
DESIGNATION:	Listed Place of Worship grade II
CONDITION:	Poor
PRIORITY CATEGORY:	C (C)
OWNER TYPE:	Religious organisation
LIST ENTRY NUMBER:	1059049

Parish church built in 1865 of blue lias rubble stone. Designed by Arthur of Plymouth for the Daniel family of Stockland Manor. Roofs need re-covering and there are a number of slipped tiles. Structural stability is poor and there is cracking to window surrounds. Vegetation growth on vestry needs to be cut back.

Contact: Meriel O'Dowd 0117 975 0673



© Historic England

SITE NAME:	Church of St Peter, Church Lane, West Huntspill
DESIGNATION:	Listed Place of Worship grade I
CONDITION:	Poor
PRIORITY CATEGORY:	C (New entry)
OWNER TYPE:	Religious organisation
LIST ENTRY NUMBER:	1060138

Large parish church in now small village, with chancel, nave, quire aisles and nave aisles, two storied south porch and western tower. Largely C14, lias with Ham stone dressings. The church was gutted by fire in 1878 and comprehensively restored in neo-medieval style. The aisle roofs leak every six months and are patched with sealant and flashband as they are now too fragile for more reliable repairs. Lias has problems in some places, notably the north parapet, north aisle vice turret and tower.

Contact: Meriel O'Dowd 0117 975 0673

PRIORITY CATEGORIES

- A** Immediate risk of further rapid deterioration or loss of fabric; no solution agreed.
- B** Immediate risk of further rapid deterioration or loss of fabric; solution agreed but not yet implemented.
- C** Slow decay; no solution agreed.
- D** Slow decay; solution agreed but not yet implemented.
- E** Under repair or in fair to good repair, but no user identified; or under threat of vacancy with no obvious new user (applicable only to buildings capable of beneficial use).
- F** Repair scheme in progress and (where applicable) end use or user identified; or functionally redundant buildings with new use agreed but not yet implemented.

NOTE
Last year's priority category is shown in brackets (otherwise, New Entry is noted).

ABBREVIATIONS

CA	Conservation Area
LB	Listed Building
LPA	Local Planning Authority
NP	National Park
RPG	Registered Park and Garden
SM	Scheduled Monument
UA	Unitary Authority
WHS	World Heritage Site



SITE NAME:	Church of St Mary, Main Road, Westonzoyland
DESIGNATION:	Listed Place of Worship grade I
CONDITION:	Very bad
PRIORITY CATEGORY:	D (D)
OWNER TYPE:	Religious organisation
LIST ENTRY NUMBER:	1174351

Parish church of C13, C14, C15, C16 and C19 with significant additions by WD Caroe in 1933 to 1939. Notable for housing 500 defeated rebels following the Battle of Sedgemoor in 1685. The nave roof has come to the end of its life and is letting water into the church. The C15 timber roof structure below is of considerable significance with carved angel corbels. In 2015 the parish was awarded a grant from the Heritage Lottery Fund to complete the repairs.

Contact: Meriel O'Dowd 0117 975 0673

© Historic England

SITE NAME:	Horsey medieval settlement immediately north of Board's Farm, Bridgwater Without		
DESIGNATION:	Scheduled Monument	LIST ENTRY NUMBER:	1020438
CONDITION:	Extensive significant problems	TREND:	Declining
PRINCIPAL VULNERABILITY:	Arable ploughing	NEW ENTRY?:	No
OWNER TYPE:	Private, multiple owners	CONTACT:	Charlotte Russell 01271 831505

SITE NAME:	Ruborough Camp large univallate hillfort, Broomfield		
DESIGNATION:	Scheduled Monument	LIST ENTRY NUMBER:	1007670
CONDITION:	Generally unsatisfactory with major localised problems	TREND:	Declining
PRINCIPAL VULNERABILITY:	Forestry	NEW ENTRY?:	No
OWNER TYPE:	Government or agency	CONTACT:	Charlotte Russell 01271 831505

SITE NAME:	Timber trackways 850 metres east of Catcott Burtle Farm, Burtle		
DESIGNATION:	Scheduled Monument	LIST ENTRY NUMBER:	1014433
CONDITION:	Unknown	TREND:	Unknown
PRINCIPAL VULNERABILITY:	Drainage/dewatering	NEW ENTRY?:	No
OWNER TYPE:	Private	CONTACT:	Charlotte Russell 01271 831505

SITE NAME:	World War II anti-aircraft rocket battery and bombing decoy control building 265 metres north east of Ashridge Farm, Cheddar		
DESIGNATION:	Scheduled Monument	LIST ENTRY NUMBER:	1020994
CONDITION:	Generally unsatisfactory with major localised problems	TREND:	Declining
PRINCIPAL VULNERABILITY:	Permitted development	NEW ENTRY?:	No
OWNER TYPE:	Private	CONTACT:	Charlotte Russell 01271 831505

SITE NAME:	Dead Woman's Ditch cross-dyke, Robin Upright's Hill, Over Stowey		
DESIGNATION:	Scheduled Monument	LIST ENTRY NUMBER:	1008254
CONDITION:	Generally unsatisfactory with major localised problems	TREND:	Declining
PRINCIPAL VULNERABILITY:	Forestry	NEW ENTRY?:	No
OWNER TYPE:	Mixed, multiple owners	CONTACT:	Charlotte Russell 01271 831505

SITE NAME:	Bronze Age and Iron Age timber trackways, 700 metres north west of Coppice Gate Farm, Shapwick		
DESIGNATION:	Scheduled Monument	LIST ENTRY NUMBER:	1014431
CONDITION:	Unknown	TREND:	Unknown
PRINCIPAL VULNERABILITY:	Drainage/dewatering	NEW ENTRY?:	No
OWNER TYPE:	Private	CONTACT:	Charlotte Russell 01271 831505

PRIORITY CATEGORIES

- A** Immediate risk of further rapid deterioration or loss of fabric; no solution agreed.
- B** Immediate risk of further rapid deterioration or loss of fabric; solution agreed but not yet implemented.
- C** Slow decay; no solution agreed.
- D** Slow decay; solution agreed but not yet implemented.
- E** Under repair or in fair to good repair, but no user identified; or under threat of vacancy with no obvious new user (applicable only to buildings capable of beneficial use).
- F** Repair scheme in progress and (where applicable) end use or user identified; or functionally redundant buildings with new use agreed but not yet implemented.

NOTE
Last year's priority category is shown in brackets (otherwise, New Entry is noted).

ABBREVIATIONS

CA	Conservation Area
LB	Listed Building
LPA	Local Planning Authority
NP	National Park
RPG	Registered Park and Garden
SM	Scheduled Monument
UA	Unitary Authority
WHS	World Heritage Site

SITE NAME:	Sections of the Sweet Track, the Post Track and associated remains 500 metres north east of Moorgate Farm, Shapwick		
DESIGNATION:	Scheduled Monument	LIST ENTRY NUMBER:	1014438
CONDITION:	Generally satisfactory but with minor localised problems	TREND:	Declining
PRINCIPAL VULNERABILITY:	Drainage/dewatering	NEW ENTRY?:	No
OWNER TYPE:	Private	CONTACT:	Charlotte Russell 01271 831505

SITE NAME:	Bronze Age and Iron Age trackways 600 metres north east of Northbrook Farm, Shapwick / Ashcott		
DESIGNATION:	Scheduled Monument	LIST ENTRY NUMBER:	1014444
CONDITION:	Extensive significant problems	TREND:	Declining
PRINCIPAL VULNERABILITY:	Drainage/dewatering	NEW ENTRY?:	No
OWNER TYPE:	Private	CONTACT:	Charlotte Russell 01271 831505

SITE NAME:	Prehistoric timber trackways, 670 metres SSE of Parchey Bridge, Stawell		
DESIGNATION:	Scheduled Monument	LIST ENTRY NUMBER:	1014430
CONDITION:	Unknown	TREND:	Unknown
PRINCIPAL VULNERABILITY:	Drainage/dewatering	NEW ENTRY?:	No
OWNER TYPE:	Government or agency	CONTACT:	Charlotte Russell 01271 831505

SITE NAME:	Alstone lake settlement site, West Huntspill		
DESIGNATION:	Scheduled Monument	LIST ENTRY NUMBER:	1012311
CONDITION:	Unknown	TREND:	Unknown
PRINCIPAL VULNERABILITY:	Development requiring planning permission	NEW ENTRY?:	No
OWNER TYPE:	Private	CONTACT:	Charlotte Russell 01271 831505



© Historic England

SITE NAME:	Halswell Park, Goathurst / Broomfield
DESIGNATION:	Registered Park and Garden grade II, 17 LBs
CONDITION:	Extensive significant problems
VULNERABILITY:	High
TREND:	Declining
NEW ENTRY?:	No
OWNER TYPE:	Mixed, multiple owners
LIST ENTRY NUMBER:	1001145

An C18 landscape park. Local preservation trusts have restored two important garden buildings, however other structures remain in poor condition. The main house was sold in 2014 and is currently undergoing repair. Repairs to the grade II listed Mrs Busby's Temple, in the same ownership, were completed in 2014. The majority of the park is under intensive cultivation. The centrepiece of the design, Mill Wood, is largely denuded of trees and the structures within it are in a very poor state of repair. It changed hands in spring 2015 and has been reunited with the house.

Contact: Kim Auston 0117 975 0696

SOUTH SOMERSET



© South Somerset District Council

SITE NAME:	The Grotto at Jordans, Ashill
DESIGNATION:	Listed Building grade II*
CONDITION:	Fair
OCCUPANCY:	N/A
PRIORITY CATEGORY:	E (E)
OWNER TYPE:	Private
LIST ENTRY NUMBER:	1057070

Early C19 grotto within a designed landscape whose principle house was demolished in the mid C20. The building has been subject to vandalism and although the owner has rethatched and stabilised the decline, several significant elements such as the stained glass windows are still in need of repair. Historic England has been in discussion with the owner about future repair options and is hoping to offer grant aid in 2015.

Contact: Meriel O'Dowd 0117 975 0673

PRIORITY CATEGORIES

- A** Immediate risk of further rapid deterioration or loss of fabric; no solution agreed.
- B** Immediate risk of further rapid deterioration or loss of fabric; solution agreed but not yet implemented.
- C** Slow decay; no solution agreed.
- D** Slow decay; solution agreed but not yet implemented.
- E** Under repair or in fair to good repair, but no user identified; or under threat of vacancy with no obvious new user (applicable only to buildings capable of beneficial use).
- F** Repair scheme in progress and (where applicable) end use or user identified; or functionally redundant buildings with new use agreed but not yet implemented.

NOTE
Last year's priority category is shown in brackets (otherwise, New Entry is noted).

ABBREVIATIONS

CA	Conservation Area
LB	Listed Building
LPA	Local Planning Authority
NP	National Park
RPG	Registered Park and Garden
SM	Scheduled Monument
UA	Unitary Authority
WHS	World Heritage Site



© South Somerset District Council

SITE NAME:	Cosenes monument, Church of All Saints, Church Street, Castle Cary
DESIGNATION:	Listed Building grade II*, CA
CONDITION:	Very bad
OCCUPANCY:	N/A
PRIORITY CATEGORY:	A (A)
OWNER TYPE:	Religious organisation
LIST ENTRY NUMBER:	1366395

Late C16 monument. Rusting iron cramps have caused serious damage and threaten further loss of stone.

Contact: Chris Miners 0117 975 1308



© South Somerset District Council

SITE NAME:	Top mill building, Higher Flax Mills, Torbay Road, Castle Cary
DESIGNATION:	Listed Building grade II*, CA
CONDITION:	Poor
OCCUPANCY:	Part occupied/part in use
PRIORITY CATEGORY:	F (F)
OWNER TYPE:	Private
LIST ENTRY NUMBER:	1056226

This mid C19 former mill has been sold and an application approved for conversion to one live/work unit in 2011. Works are underway and making slow but good progress. Southern roof is now complete and work commenced on northern roof in March 2015.

Contact: Jacqueline Martinez 0117 975 2232



© South Somerset District Council

SITE NAME:	Waterloo House and Manor Court House, 7A, 7B, 9, 11, 13 and 13A, Fore Street, Chard, Chard Town
DESIGNATION:	Listed Building grade I, CA
CONDITION:	Poor
OCCUPANCY:	Part occupied/part in use
PRIORITY CATEGORY:	C (C)
OWNER TYPE:	Commercial company
LIST ENTRY NUMBER:	1197449

Late C16/early C17 group of shops/offices, houses and flats with two prominent projecting two and three storey porches. A 2010 planning appeal refused subdivision to smaller units. In 2014 the Local Authority commissioned a feasibility study with Historic England grant aid which is now complete and discussions with the multiple owners over the options suggested will now take place. It is hoped that public access to the Court Room with its important plasterwork can be arranged.

Contact: Meriel O'Dowd 0117 975 0673



© Historic England

SITE NAME:	Madey Mill, East Street, Martock
DESIGNATION:	Listed Building grade II*
CONDITION:	Poor
OCCUPANCY:	Part occupied/part in use
PRIORITY CATEGORY:	C (C)
OWNER TYPE:	Private
LIST ENTRY NUMBER:	1226550

Water mill with medieval origins, although current buildings are largely C17. The building is situated on a working farm, is under-used and is suffering from lack of maintenance. Viable new uses and/or funding opportunities need to be investigated to obtain adequate funding for repairs. A Historic England funded condition survey has been completed, identifying urgent repairs.

Contact: Chris Miners 0117 975 1308



© Historic England

SITE NAME:	Secular college at Parsonage Farm, Stoke Sub Hamdon
DESIGNATION:	Scheduled Monument and Listed Buildings - 1 grade I; 6 grade II, CA
CONDITION:	Poor
OCCUPANCY:	Vacant/not in use
PRIORITY CATEGORY:	C (C)
OWNER TYPE:	Charity (heritage)
LIST ENTRY NUMBER:	1020665 and 1260178; 1242240; 1260179; 1242150; 1260105; 1260180; 1242246

Attached to this chantry college is a group of medieval and C16 farm buildings some of which are in poor condition and unroofed but others such as the threshing barn are capable of beneficial use. Owned by the National Trust, Historic England has had a number of meetings on site and is currently funding an options appraisal to try to bring the buildings back into use. The buildings continue to deteriorate.

Contact: Meriel O'Dowd 0117 975 0673

PRIORITY CATEGORIES

- A** Immediate risk of further rapid deterioration or loss of fabric; no solution agreed.
- B** Immediate risk of further rapid deterioration or loss of fabric; solution agreed but not yet implemented.
- C** Slow decay; no solution agreed.
- D** Slow decay; solution agreed but not yet implemented.
- E** Under repair or in fair to good repair, but no user identified; or under threat of vacancy with no obvious new user (applicable only to buildings capable of beneficial use).
- F** Repair scheme in progress and (where applicable) end use or user identified; or functionally redundant buildings with new use agreed but not yet implemented.

NOTE
Last year's priority category is shown in brackets (otherwise, New Entry is noted).

ABBREVIATIONS

CA	Conservation Area
LB	Listed Building
LPA	Local Planning Authority
NP	National Park
RPG	Registered Park and Garden
SM	Scheduled Monument
UA	Unitary Authority
WHS	World Heritage Site



© South Somerset District Council

SITE NAME:	Two monuments in churchyard, approx 6 and 8 metres south of south transept, St Mary the Virgin, East Stoke, Stoke Sub Hamdon
DESIGNATION:	Listed Building grade II*, CA
CONDITION:	Poor
OCCUPANCY:	N/A
PRIORITY CATEGORY:	A (A)
OWNER TYPE:	Religious organisation
LIST ENTRY NUMBER:	1242030

Mid C17 monument. Subsidence has resulted in rising damp threatening the inscriptions, through increased salt crystallisation in the ledger slabs.

Contact: Chris Miners 0117 975 1308



© Historic England

SITE NAME:	The east Rope Walk, at Job Gould's West of England Twine Works, East Street, West Coker
DESIGNATION:	Listed Building grade II*, CA
CONDITION:	Very bad
OCCUPANCY:	Vacant/not in use
PRIORITY CATEGORY:	A (New entry)
OWNER TYPE:	Private, multiple owners
LIST ENTRY NUMBER:	1057116

Rope walk. Early C19. An extremely long (40 metres) building of 3-storeys; partly open at ground floor level, oak trusses with some weatherboard cladding and windows along the east; later brick end building to the south; undulating double roman clay tile roof, five ropewalks on two levels. Some original machinery. The building is fragile, roof has been patched but battens have slipped in numerous places allowing in water, trusses fractured and structure under stress.

Contact: Meriel O'Dowd 0117 975 0673



© South Somerset District Council

SITE NAME:	The former Ropewalk, 75 metres north east of Millbrook House, High Street, West Coker
DESIGNATION:	Listed Building grade II*
CONDITION:	Fair
OCCUPANCY:	Vacant/not in use
PRIORITY CATEGORY:	E (E)
OWNER TYPE:	Charity (heritage)
LIST ENTRY NUMBER:	1057092

Former twine works, now store and workshop. Late C19 with C20 alterations and extensions. Historic England grant-aided urgent repairs have been undertaken and supporting scaffolding has been erected. In 2011 the lease was taken over by the Coker Rope and Sail Trust and a Challenge Fund grant was awarded. Discussions regarding the approach to structural repairs took place with Historic England in 2012 but comprehensive repairs are not yet underway.

Contact: Sarah Ball 0117 975 0666




© Historic England

SITE NAME:	Church of St Andrew, Aller
DESIGNATION:	Listed Place of Worship grade II*
CONDITION:	Poor
PRIORITY CATEGORY:	C (F)
OWNER TYPE:	Religious organisation
LIST ENTRY NUMBER:	1227327

Grade II* listed small church. Saxon origins with C12/C13 and C15 additions and major restoration 1861-1862 by H John Norton. Repair of the tower stonework under the Repair Grant for Places for Worship scheme was completed in 2013 but further work is needed. The church has carried out patch repairs to the nave roof which is suffering from nail sickness and this will need proper repair in the near future. The ceiling is at risk of loss in several areas, and parts have been roped off for safety in the past.

Contact: Meriel O'Dowd 0117 975 0673



© Historic England

SITE NAME:	Church of the Holy Trinity, Main Street, Ash
DESIGNATION:	Listed Place of Worship grade II
CONDITION:	Poor
PRIORITY CATEGORY:	C (C)
OWNER TYPE:	Religious organisation
LIST ENTRY NUMBER:	1057286

Parish church built in 1841 by Sampson Kempthorne, chancel added 1887, and tower added 1919. Ham stone cut and squared with ashlar dressings and a Welsh slate roof between coped gables. The coping stones have become dangerous and the tower masonry is in poor condition.

Contact: Meriel O'Dowd 0117 975 0673

PRIORITY CATEGORIES

- A** Immediate risk of further rapid deterioration or loss of fabric; no solution agreed.
B Immediate risk of further rapid deterioration or loss of fabric; solution agreed but not yet implemented.
C Slow decay; no solution agreed.

- D** Slow decay; solution agreed but not yet implemented.
E Under repair or in fair to good repair, but no user identified; or under threat of vacancy with no obvious new user (applicable only to buildings capable of beneficial use).

- F** Repair scheme in progress and (where applicable) end use or user identified; or functionally redundant buildings with new use agreed but not yet implemented.

NOTE
 Last year's priority category is shown in brackets (otherwise, New Entry is noted).

ABBREVIATIONS

CA	Conservation Area
LB	Listed Building
LPA	Local Planning Authority
NP	National Park
RPG	Registered Park and Garden
SM	Scheduled Monument
UA	Unitary Authority
WHS	World Heritage Site




© Historic England

SITE NAME:	Church of St Mary Magdalene, Church Lane, Barwick
DESIGNATION:	Listed Place of Worship grade II*
CONDITION:	Poor
PRIORITY CATEGORY:	C (C)
OWNER TYPE:	Religious organisation
LIST ENTRY NUMBER:	1057217

Parish church C13 and later. Ham stone roughly squared and coursed, with ashlar dressings; plain clay tiles between coped gables to chancel south aisle and nave, stone slates to south porch. Chancel is an 1885 rebuild incorporating earlier fragments. The tower roof is in poor condition, the bell frame needs work undertaken and the nave and aisle roofs are also in poor condition.

Contact: Meriel O'Dowd 0117 975 0673



© Historic England

SITE NAME:	Church of St Nicholas, Bratton Seymour
DESIGNATION:	Listed Place of Worship grade II*
CONDITION:	Very bad
PRIORITY CATEGORY:	A (A)
OWNER TYPE:	Religious organisation
LIST ENTRY NUMBER:	1177220

Parish church with C13 origins. Two-cell plan, of two-bay chancel and three-bay nave, with west tower and south porch, and small north-east vestry. High level stonework needs repairing urgently. Interior poor with ceilings at risk of falling and some plaster already having fallen.

Contact: Meriel O'Dowd 0117 975 0673



© Historic England

SITE NAME:	Church of St John the Baptist, Charcroft Hill, Brewham
DESIGNATION:	Listed Place of Worship grade II*
CONDITION:	Poor
PRIORITY CATEGORY:	C (C)
OWNER TYPE:	Religious organisation
LIST ENTRY NUMBER:	1056463

Parish church reputed to date from the C13 with much C19 rebuilding. The tower is full of birds making inspection difficult. The church has suffered from heritage crime previously and the roofs are generally in need of repair. The rainwater goods are in poor condition.

Contact: Meriel O'Dowd 0117 975 0673




© Historic England

SITE NAME:	Church of St Mary, West Charlton, Charlton Mackrell
DESIGNATION:	Listed Place of Worship grade II*, CA
CONDITION:	Poor
PRIORITY CATEGORY:	C (C)
OWNER TYPE:	Religious organisation
LIST ENTRY NUMBER:	1056728

Parish church. C13 origins, but restored in 1792 to 1794 and in 1847. Local lias stone cut and squared, with Ham stone ashlar dressings. Stone slate roof between coped gables. Signs in the churchyard warning of danger of slipping roof slates. All roofs need recovering as the fixings have rusted and the stone tiles are laminating.

Contact: Meriel O'Dowd 0117 975 0673



© Historic England

SITE NAME:	Church Without Dedication, High Ham
DESIGNATION:	Listed Place of Worship grade I
CONDITION:	Poor
PRIORITY CATEGORY:	C (C)
OWNER TYPE:	Religious organisation
LIST ENTRY NUMBER:	1346080

Parish church, formerly private chapel to manor. On site of earlier church, started early C17, damaged in Civil War, completed in 1690. Local lias stone cut and squared, Ham stone dressings; Welsh slate roofs, coped gables behind castellated parapets. In a Gothic Revival style. East side of the tower has been repointed but there is still repair work needed to stonework in poor condition. Parapet unstable. Nave re-roofed c1999 but chancel roof poor. The tower roof will need re-covering in the near future.

Contact: Meriel O'Dowd 0117 975 0673

PRIORITY CATEGORIES

- A** Immediate risk of further rapid deterioration or loss of fabric; no solution agreed.
- B** Immediate risk of further rapid deterioration or loss of fabric; solution agreed but not yet implemented.
- C** Slow decay; no solution agreed.
- D** Slow decay; solution agreed but not yet implemented.
- E** Under repair or in fair to good repair, but no user identified; or under threat of vacancy with no obvious new user (applicable only to buildings capable of beneficial use).
- F** Repair scheme in progress and (where applicable) end use or user identified; or functionally redundant buildings with new use agreed but not yet implemented.

NOTE
Last year's priority category is shown in brackets (otherwise, New Entry is noted).

ABBREVIATIONS

CA	Conservation Area
LB	Listed Building
LPA	Local Planning Authority
NP	National Park
RPG	Registered Park and Garden
SM	Scheduled Monument
UA	Unitary Authority
WHS	World Heritage Site



© Historic England

SITE NAME:	Church of All Saints, Isle Brewers
DESIGNATION:	Listed Place of Worship grade II
CONDITION:	Poor
PRIORITY CATEGORY:	C (C)
OWNER TYPE:	Religious organisation
LIST ENTRY NUMBER:	1263514

Parish church built 1861 by CE Giles. Built of lias stone with Ham stone dressings. The roof tiling is poor and the ceiling (which appears to be plastered directly onto the underside of the rafters) is falling in so that the whole of the interior of the nave is netted. A couple of the windows are in need of repair. The stair tower has severe fracturing and also the offsets or shoulders of the tower to the spire.

Contact: Meriel O'Dowd 0117 975 0673



© Historic England

SITE NAME:	Church of St Martin, Church Lane, North Perrott
DESIGNATION:	Listed Place of Worship grade I, CA
CONDITION:	Very bad
PRIORITY CATEGORY:	B (B)
OWNER TYPE:	Religious organisation
LIST ENTRY NUMBER:	1056879

Parish church subject to heritage crime leaving it extremely vulnerable as it has only been protected by plastic tarpaulins for the past two years. The parish has undertaken significant fundraising and a scheme is in place to repair the roofs with a substitute material. In 2014 a grant for development work was granted by the Heritage Lottery Fund.

Contact: Meriel O'Dowd 0117 975 0673



© Historic England

SITE NAME:	Church of St Mary the Virgin, Stoke Sub Hamdon
DESIGNATION:	Listed Place of Worship grade I, CA
CONDITION:	Poor
PRIORITY CATEGORY:	C (C)
OWNER TYPE:	Religious organisation
LIST ENTRY NUMBER:	1260420

Parish church of mainly C12 and C13 with later additions. Water ingress problems leading to damp as evidenced by the algal growth on the north and south side of the nave (and in the porch). Vegetation needs clearing from between the coping stones and roof slates. Rainwater goods in need of repair.

Contact: Meriel O'Dowd 0117 975 0673




© Historic England

SITE NAME:	Church of St Martin of Tours, Church Street, West Coker
DESIGNATION:	Listed Place of Worship grade II*, CA
CONDITION:	Poor
PRIORITY CATEGORY:	A (New entry)
OWNER TYPE:	Religious organisation
LIST ENTRY NUMBER:	1345829

C13 or C14 origins, mostly rebuilt in 1863-64. The church itself is well used, however recent failure of the nave roof and water ingress through the chancel roof are causing significant damage. Funding avenues are currently being investigated and the parish is fundraising (2015).

Contact: Jacqueline Martinez 0117 975 2232



© Historic England

SITE NAME:	Church of St Stephen, Church Street, Winham
DESIGNATION:	Listed Place of Worship grade II*, CA
CONDITION:	Poor
PRIORITY CATEGORY:	C (C)
OWNER TYPE:	Religious organisation
LIST ENTRY NUMBER:	1177765

Parish church dating from C13 with C15 chancel, tower, nave and south porch. The church was substantially restored in the late C19. Slate roofs of the nave and associated stonework was repaired in 2009 under a repair grant from Historic England and the Heritage Lottery fund. Central three-stage tower, of calcareous grit stone and Ham stone parapets, is in poor condition including corrosion of extension surface cramps; the tower roof is also in poor condition.

Contact: Sarah Ball 0117 975 0666

PRIORITY CATEGORIES

- A** Immediate risk of further rapid deterioration or loss of fabric; no solution agreed.
- B** Immediate risk of further rapid deterioration or loss of fabric; solution agreed but not yet implemented.
- C** Slow decay; no solution agreed.
- D** Slow decay; solution agreed but not yet implemented.
- E** Under repair or in fair to good repair, but no user identified; or under threat of vacancy with no obvious new user (applicable only to buildings capable of beneficial use).
- F** Repair scheme in progress and (where applicable) end use or user identified; or functionally redundant buildings with new use agreed but not yet implemented.

NOTE
Last year's priority category is shown in brackets (otherwise, New Entry is noted).

ABBREVIATIONS

CA	Conservation Area
LB	Listed Building
LPA	Local Planning Authority
NP	National Park
RPG	Registered Park and Garden
SM	Scheduled Monument
UA	Unitary Authority
WHS	World Heritage Site



© Historic England

SITE NAME:	Church of St Mary, Yarlinton
DESIGNATION:	Listed Place of Worship grade II*
CONDITION:	Poor
PRIORITY CATEGORY:	F (D)
OWNER TYPE:	Religious organisation
LIST ENTRY NUMBER:	1056212

Parish church. South tower has C11 origins, rest of church rebuilt 1878. Consists of nave, chancel, north aisle, south porch and south tower. Built mainly of Cary and Ham stone with Douling/Ham dressings. Three-stage tower with plinth and embattled parapet with corner pinnacles and medieval gargoyles. Tower stonework has some delamination and decay caused mainly by cement pointing, also wrong bedding planes. Pinnacles have horizontal fractures and there is movement in north-west pinnacle. Heritage Lottery Fund Grant for Places of Worship offered in 2013. Repair work underway 2015/16.

Contact: Sarah Ball 0117 975 0666



© Historic England

SITE NAME:	Church of St John the Baptist, Church Path, Yeovil
DESIGNATION:	Listed Place of Worship grade I, CA
CONDITION:	Poor
PRIORITY CATEGORY:	F (D)
OWNER TYPE:	Religious organisation
LIST ENTRY NUMBER:	1055713

Perpendicular church largely dating from 1380 when rebuilt probably by William Wynford, master mason of Wells. Major restoration mid-C19. Severe external masonry decay resulting in falls of stonework from tower. Major tower conservation and repair programme required. Heritage Lottery Fund Grant awarded in 2013. Repairs underway 2014/15.

Contact: Sarah Ball 0117 975 0666

SITE NAME:	Low Ham Roman villa, High Ham	LIST ENTRY NUMBER:	1006192
DESIGNATION:	Scheduled Monument	TREND:	Stable
CONDITION:	Generally unsatisfactory with major localised problems	NEW ENTRY?:	No
PRINCIPAL VULNERABILITY:	Animal burrowing - extensive	CONTACT:	Alessandra Perrone 0117 975 1345
OWNER TYPE:	Commercial company		

SITE NAME:	Northover House, late Roman cemetery, Ilchester	LIST ENTRY NUMBER:	1006128
DESIGNATION:	Scheduled Monument, CA	TREND:	Declining
CONDITION:	Generally unsatisfactory with major localised problems	NEW ENTRY?:	No
PRINCIPAL VULNERABILITY:	Scrub/tree growth	CONTACT:	Meriel O'Dowd 0117 975 0673
OWNER TYPE:	Local authority		

SITE NAME:	Pill Bridge, Long Sutton / Ilchester	LIST ENTRY NUMBER:	1006214
DESIGNATION:	Scheduled Monument, LB grade II	TREND:	Declining
CONDITION:	Generally satisfactory but with significant localised problems	NEW ENTRY?:	No
PRINCIPAL VULNERABILITY:	Deterioration - in need of management	CONTACT:	Alessandra Perrone 0117 975 1345
OWNER TYPE:	Mixed, multiple owners		

SITE NAME:	Large multivallate hillfort and associated earthworks at South Cadbury, South Cadbury	LIST ENTRY NUMBER:	1011980
DESIGNATION:	Scheduled Monument, part in CA	TREND:	Stable
CONDITION:	Generally satisfactory but with significant localised problems	NEW ENTRY?:	No
PRINCIPAL VULNERABILITY:	Scrub/tree growth	CONTACT:	Alessandra Perrone 0117 975 1345
OWNER TYPE:	Private		

PRIORITY CATEGORIES

- A** Immediate risk of further rapid deterioration or loss of fabric; no solution agreed.
- B** Immediate risk of further rapid deterioration or loss of fabric; solution agreed but not yet implemented.
- C** Slow decay; no solution agreed.
- D** Slow decay; solution agreed but not yet implemented.
- E** Under repair or in fair to good repair, but no user identified; or under threat of vacancy with no obvious new user (applicable only to buildings capable of beneficial use).
- F** Repair scheme in progress and (where applicable) end use or user identified; or functionally redundant buildings with new use agreed but not yet implemented.

NOTE
Last year's priority category is shown in brackets (otherwise, New Entry is noted).

ABBREVIATIONS

CA	Conservation Area
LB	Listed Building
LPA	Local Planning Authority
NP	National Park
RPG	Registered Park and Garden
SM	Scheduled Monument
UA	Unitary Authority
WHS	World Heritage Site



© Historic England

SITE NAME:	Redlynch Park, Bruton / Shepton Montague
DESIGNATION:	Registered Park and Garden grade II, 10 LBs
CONDITION:	Generally unsatisfactory with major localised problems
VULNERABILITY:	Medium
TREND:	Stable
NEW ENTRY?:	No
OWNER TYPE:	Private, multiple owners
LIST ENTRY NUMBER:	1000420

Formerly the principal seat of the Earls of Ilchester, Redlynch is a large landscape park near Wincanton. The main house has gone and the stables and ancillary buildings are now in multiple ownership. The majority of the parkland planting has disappeared, boundary walls and estate railings are generally in poor condition. There are also on-going development pressures. An C18 Gothic gatehouse, The Towers, was repaired in 2012 and is no longer at risk, and sections of the park wall have been repaired with Natural England Higher Level Stewardship grant aid.

Contact: Kim Auston 0117 975 0696



© Historic England

SITE NAME:	Cricket House, Cricket St. Thomas / Winsham
DESIGNATION:	Registered Park and Garden grade II*, 8 LBs
CONDITION:	Generally satisfactory but with significant localised problems
VULNERABILITY:	Medium
TREND:	Stable
NEW ENTRY?:	No
OWNER TYPE:	Mixed, multiple owners
LIST ENTRY NUMBER:	1001142

C18 landscape park and pleasure grounds surrounding listed mansion, partly by Sir John Soane. Pressure for development from a large hotel and from farm diversification into the leisure market. However, parts of the park are being restored through Natural England's Environmental Stewardship scheme.

Contact: Kim Auston 0117 975 0696



© Historic England

SITE NAME:	Hazlegrove House, Queen Camel / Sparkford
DESIGNATION:	Registered Park and Garden grade II, 3 LBs
CONDITION:	Generally satisfactory but with minor localised problems
VULNERABILITY:	Medium
TREND:	Stable
NEW ENTRY?:	No
OWNER TYPE:	Mixed, multiple owners
LIST ENTRY NUMBER:	1000422

C18 landscape park with formal garden in front of house. Avenues and veteran parkland trees survive, with some replanting. Main house in use as a school. Area close to house subject to development for a range of school facilities with sports pitches encroaching into parkland. Park bisected by main road in 1980s, severing lodge from drive.

Contact: Kim Auston 0117 975 0696

SITE NAME:	Misterton	NEW ENTRY?:	No
DESIGNATION:	Conservation Area, 9 LBs	TREND:	Deteriorating
CONDITION:	Poor	CONTACT:	Adron Duckworth (LPA) 01935 462595
VULNERABILITY:	Medium		

PRIORITY CATEGORIES

- A** Immediate risk of further rapid deterioration or loss of fabric; no solution agreed.
- B** Immediate risk of further rapid deterioration or loss of fabric; solution agreed but not yet implemented.
- C** Slow decay; no solution agreed.
- D** Slow decay; solution agreed but not yet implemented.
- E** Under repair or in fair to good repair, but no user identified; or under threat of vacancy with no obvious new user (applicable only to buildings capable of beneficial use).
- F** Repair scheme in progress and (where applicable) end use or user identified; or functionally redundant buildings with new use agreed but not yet implemented.

NOTE
Last year's priority category is shown in brackets (otherwise, New Entry is noted).

ABBREVIATIONS

- CA** Conservation Area
- LB** Listed Building
- LPA** Local Planning Authority
- NP** National Park
- RPG** Registered Park and Garden
- SM** Scheduled Monument
- UA** Unitary Authority
- WHS** World Heritage Site

TAUNTON DEANE



© Historic England

SITE NAME:	Sandhill Park, Bishop's Lydeard
DESIGNATION:	Listed Building grade II*
CONDITION:	Fair
OCCUPANCY:	Vacant/not in use
PRIORITY CATEGORY:	B (B)
OWNER TYPE:	Private
LIST ENTRY NUMBER:	1295317

Country house c1720. A fire in 2011 caused serious damage to the roof structure and top floor. The building has now been scaffolded with a temporary roof structure while discussions on its repair continue. Four men were convicted of arson at Sandhill in February 2013. Planning permission has been granted for enabling development, which is now substantially complete - integral to this is a requirement to restore the house. An existing consent for conversion is in place. A revised application for the conversion of the main house and ancillary buildings is expected in 2015.

Contact: Simon Robertshaw 0117 975 0742



© Historic England

SITE NAME:	Gatehouse at Cothelstone Manor, Cothelstone
DESIGNATION:	Listed Building grade I, RPG grade II, CA
CONDITION:	Poor
OCCUPANCY:	N/A
PRIORITY CATEGORY:	D (D)
OWNER TYPE:	Private
LIST ENTRY NUMBER:	1059192

A mid C16 gatehouse. Part of a much larger estate. Consent has been granted for use as holiday let with associated repairs, but this has not been implemented.

Contact: Jacqueline Martinez 0117 975 2232



© Historic England

SITE NAME:	Cloth finishing works at Tone Mills, north range, Langford Budville
DESIGNATION:	Listed Building grade II*
CONDITION:	Poor
OCCUPANCY:	N/A
PRIORITY CATEGORY:	B (B)
OWNER TYPE:	Private
LIST ENTRY NUMBER:	1381210

A near-complete example of a C19 cloth dyeing and finishing works which developed between c1830 and c1920. The council and Historic England are actively engaged in trying to find a solution to reintroduce a commercial business onto the premises. The site has suffered from vandalism on multiple occasions during the last five years.

Contact: Simon Robertshaw 0117 975 0742



© Historic England

SITE NAME:	Tonedale Mills (west complex), Wellington
DESIGNATION:	Listed Building grade II*
CONDITION:	Poor
OCCUPANCY:	Part occupied/part in use
PRIORITY CATEGORY:	A (A)
OWNER TYPE:	Private
LIST ENTRY NUMBER:	1051987

Western complex of an integrated multi-component wool textile factory, now largely disused. Consent granted for mixed use redevelopment of the complex. Works halted on site in 2008 and owners went into receivership leaving some buildings in a very vulnerable condition. Site has been sold. Discussions are on-going with the owners.

Contact: Simon Robertshaw 0117 975 0742



© Historic England

SITE NAME:	Church of St John, Park Street, Taunton
DESIGNATION:	Listed Place of Worship grade I, CA
CONDITION:	Poor
PRIORITY CATEGORY:	C (New entry)
OWNER TYPE:	Religious organisation
LIST ENTRY NUMBER:	1059951

1858-63, by George Gilbert Scott. Chancel, nave, north and south aisles; north chapel; south porch and choir vestries at the north-east. Prominent tower and spire with polychrome banded decoration, and figures of the apostles in tabernacles masking the broaches. Roofs aging and in need of work.

Contact: Meriel O'Dowd 0117 975 0673

PRIORITY CATEGORIES

- A** Immediate risk of further rapid deterioration or loss of fabric; no solution agreed.
- B** Immediate risk of further rapid deterioration or loss of fabric; solution agreed but not yet implemented.
- C** Slow decay; no solution agreed.
- D** Slow decay; solution agreed but not yet implemented.
- E** Under repair or in fair to good repair, but no user identified; or under threat of vacancy with no obvious new user (applicable only to buildings capable of beneficial use).
- F** Repair scheme in progress and (where applicable) end use or user identified; or functionally redundant buildings with new use agreed but not yet implemented.

NOTE
Last year's priority category is shown in brackets (otherwise, New Entry is noted).

ABBREVIATIONS

CA	Conservation Area
LB	Listed Building
LPA	Local Planning Authority
NP	National Park
RPG	Registered Park and Garden
SM	Scheduled Monument
UA	Unitary Authority
WHS	World Heritage Site



© Historic England

SITE NAME:	Church of St Augustine, West Monkton
DESIGNATION:	Listed Place of Worship grade I, CA
CONDITION:	Poor
PRIORITY CATEGORY:	D (New entry)
OWNER TYPE:	Religious organisation
LIST ENTRY NUMBER:	1060422

Large parish church dates from the C13 and consists of a nave with mid C15 clerestoried roof, chancel, north aisle with 1820 vestry added, south aisles with chapel, south porch and C14 west tower with vice stair. Built of red sandstone random rubble with Ham stone dressings and quoins. The nave, chancel and vestry roofs are slated with eaves gutters and coped verges. The south aisle roof is covered with corrugated iron which is in very poor condition. Heritage Lottery Fund Grant for Places of Worship offered in 2014.

Contact: Sarah Ball 0117 975 0666

SITE NAME:	The Castles, Bathealton	
DESIGNATION:	Scheduled Monument	LIST ENTRY NUMBER: 1019150
CONDITION:	Generally satisfactory but with significant localised problems	TREND: Declining
PRINCIPAL VULNERABILITY:	Scrub/tree growth	NEW ENTRY?: No
OWNER TYPE:	Private, multiple owners	CONTACT: Charlotte Russell 01271 831505

SITE NAME:	Two crosses in St Mary's churchyard, Bishop's Lydeard	
DESIGNATION:	Scheduled Monument, 2 LBs, CA	LIST ENTRY NUMBER: 1016708
CONDITION:	Generally unsatisfactory with major localised problems	TREND: Declining
PRINCIPAL VULNERABILITY:	Deterioration - in need of management	NEW ENTRY?: No
OWNER TYPE:	Religious organisation	CONTACT: Charlotte Russell 01271 831505

SITE NAME:	Bowl barrow and folly ruins on Cothelstone Hill, 1 kilometre north east of St Agnes' Well, Cothelstone	
DESIGNATION:	Scheduled Monument	LIST ENTRY NUMBER: 1015086
CONDITION:	Generally satisfactory but with significant localised problems	TREND: Declining
PRINCIPAL VULNERABILITY:	Metal detecting - unlicensed	NEW ENTRY?: No
OWNER TYPE:	Local authority	CONTACT: Charlotte Russell 01271 831505

SITE NAME:	Bowl barrow at the west end of Cothelstone Hill, 825 metres NNE of St Agnes' Well, Cothelstone	
DESIGNATION:	Scheduled Monument	LIST ENTRY NUMBER: 1015085
CONDITION:	Generally satisfactory but with significant localised problems	TREND: Declining
PRINCIPAL VULNERABILITY:	Metal detecting - unlicensed	NEW ENTRY?: No
OWNER TYPE:	Local authority	CONTACT: Charlotte Russell 01271 831505

SITE NAME:	Bowl barrow on Cothelstone Hill, 885 metres NNE of St Agnes' Well, Cothelstone	
DESIGNATION:	Scheduled Monument	LIST ENTRY NUMBER: 1015950
CONDITION:	Generally satisfactory but with significant localised problems	TREND: Declining
PRINCIPAL VULNERABILITY:	Metal detecting - unlicensed	NEW ENTRY?: No
OWNER TYPE:	Local authority	CONTACT: Charlotte Russell 01271 831505

SITE NAME:	Bowl barrow on Cothelstone Hill, 1,070 metres north east of St Agnes' Well, Cothelstone	
DESIGNATION:	Scheduled Monument	LIST ENTRY NUMBER: 1015087
CONDITION:	Generally satisfactory but with significant localised problems	TREND: Declining
PRINCIPAL VULNERABILITY:	Metal detecting - unlicensed	NEW ENTRY?: No
OWNER TYPE:	Local authority	CONTACT: Charlotte Russell 01271 831505

PRIORITY CATEGORIES

- A** Immediate risk of further rapid deterioration or loss of fabric; no solution agreed.
B Immediate risk of further rapid deterioration or loss of fabric; solution agreed but not yet implemented.
C Slow decay; no solution agreed.

- D** Slow decay; solution agreed but not yet implemented.
E Under repair or in fair to good repair, but no user identified; or under threat of vacancy with no obvious new user (applicable only to buildings capable of beneficial use).

- F** Repair scheme in progress and (where applicable) end use or user identified; or functionally redundant buildings with new use agreed but not yet implemented.

NOTE
 Last year's priority category is shown in brackets (otherwise, New Entry is noted).

ABBREVIATIONS

CA	Conservation Area
LB	Listed Building
LPA	Local Planning Authority
NP	National Park
RPG	Registered Park and Garden
SM	Scheduled Monument
UA	Unitary Authority
WHS	World Heritage Site

SITE NAME:	Norton Camp large univallate hillfort, Norton Fitzwarren		
DESIGNATION:	Scheduled Monument	LIST ENTRY NUMBER:	1008467
CONDITION:	Extensive significant problems	TREND:	Stable
PRINCIPAL VULNERABILITY:	Arable ploughing	NEW ENTRY?:	No
OWNER TYPE:	Mixed, multiple owners	CONTACT:	Charlotte Russell 01271 831505

SITE NAME:	Poundisford Park Pale, Pitminster / Trull		
DESIGNATION:	Scheduled Monument, LB grade II, part in RPG grade II	LIST ENTRY NUMBER:	1002957
CONDITION:	Generally satisfactory but with significant localised problems	TREND:	Declining
PRINCIPAL VULNERABILITY:	Scrub/tree growth	NEW ENTRY?:	No
OWNER TYPE:	Mixed, multiple owners	CONTACT:	Charlotte Russell 01271 831505

SITE NAME:	Camp south of Manor Farm, Wiveliscombe		
DESIGNATION:	Scheduled Monument	LIST ENTRY NUMBER:	1006167
CONDITION:	Extensive significant problems	TREND:	Declining
PRINCIPAL VULNERABILITY:	Arable ploughing	NEW ENTRY?:	No
OWNER TYPE:	Commercial company	CONTACT:	Charlotte Russell 01271 831505

WEST SOMERSET



© Historic England

SITE NAME:	Remains of Chantry at Kilve, Sea Lane, Kilve
DESIGNATION:	Scheduled Monument and Listed Building grade II*
CONDITION:	Very bad
OCCUPANCY:	N/A
PRIORITY CATEGORY:	B (B)
OWNER TYPE:	Private
LIST ENTRY NUMBER:	1002960 and 1345688

Early C14, with later medieval additions. Formerly believed to be remains of collegiate dwelling of chantry priests. A Historic England survey has shown that the ruins are part of an important manorial complex. Historic England funded emergency repairs were undertaken 2010, with more works undertaken 2011. Historic England funded a conservation plan and further works in 2013 and again in 2014. Ongoing talks between Historic England and the owner are positive and further jointly funded consolidation works are planned for 2015.

Contact: Meriel O'Dowd 0117 975 0673

SITE NAME:	Barrow and cairn cemetery on Black Hill, 490 metres north west of Crowcombe Park Gate, Holford		
DESIGNATION:	Scheduled Monument	LIST ENTRY NUMBER:	1019381
CONDITION:	Generally satisfactory but with significant localised problems	TREND:	Declining
PRINCIPAL VULNERABILITY:	Vehicle damage/erosion - moderate	NEW ENTRY?:	No
OWNER TYPE:	Private	CONTACT:	Charlotte Russell 01271 831505

SITE NAME:	Dowsborough hillfort and associated round barrow, Holford		
DESIGNATION:	Scheduled Monument	LIST ENTRY NUMBER:	1010494
CONDITION:	Generally satisfactory but with significant localised problems	TREND:	Declining
PRINCIPAL VULNERABILITY:	Vehicle damage/erosion - moderate	NEW ENTRY?:	No
OWNER TYPE:	Private	CONTACT:	Charlotte Russell 01271 831505

PRIORITY CATEGORIES

- A** Immediate risk of further rapid deterioration or loss of fabric; no solution agreed.
B Immediate risk of further rapid deterioration or loss of fabric; solution agreed but not yet implemented.
C Slow decay; no solution agreed.

- D** Slow decay; solution agreed but not yet implemented.
E Under repair or in fair to good repair, but no user identified; or under threat of vacancy with no obvious new user (applicable only to buildings capable of beneficial use).

- F** Repair scheme in progress and (where applicable) end use or user identified; or functionally redundant buildings with new use agreed but not yet implemented.

NOTE
 Last year's priority category is shown in brackets (otherwise, New Entry is noted).

ABBREVIATIONS

CA	Conservation Area
LB	Listed Building
LPA	Local Planning Authority
NP	National Park
RPG	Registered Park and Garden
SM	Scheduled Monument
UA	Unitary Authority
WHS	World Heritage Site

SITE NAME:	Four medieval fish weirs 500 metres east of the Harbour, Minehead		
DESIGNATION:	Scheduled Monument	LIST ENTRY NUMBER:	1020017
CONDITION:	Generally satisfactory but with significant localised problems	TREND:	Declining
PRINCIPAL VULNERABILITY:	Vandalism	NEW ENTRY?:	No
OWNER TYPE:	Private	CONTACT:	Charlotte Russell 01271 831505

SITE NAME:	Stringston churchyard cross, Stringston		
DESIGNATION:	Scheduled Monument, 2 LBs	LIST ENTRY NUMBER:	1006171
CONDITION:	Generally satisfactory but with significant localised problems	TREND:	Declining
PRINCIPAL VULNERABILITY:	Deterioration - in need of management	NEW ENTRY?:	No
OWNER TYPE:	Religious organisation	CONTACT:	Charlotte Russell 01271 831505

SITE NAME:	Round barrow cemetery at Battle Gore immediately west of North Road, Williton		
DESIGNATION:	Scheduled Monument	LIST ENTRY NUMBER:	1019032
CONDITION:	Generally unsatisfactory with major localised problems	TREND:	Declining
PRINCIPAL VULNERABILITY:	Arable clipping	NEW ENTRY?:	Yes
OWNER TYPE:	Private	CONTACT:	Charlotte Russell 01271 831505

SITE NAME:	St Audries (House), West Quantoxhead	C19 gardens and pleasure grounds, surrounding a C19 mansion, together with parkland developed from the mid C18 and improved in the mid C19. St Audries has had a succession of institutional uses; derelict former school buildings remain in the walled garden. The parkland is mostly under cultivation and few parkland trees survive. St Audries house and gardens are in use as a wedding venue.
DESIGNATION:	Registered Park and Garden grade II, 16 LBs	
CONDITION:	Generally unsatisfactory with major localised problems	
VULNERABILITY:	Medium	
TREND:	Stable	
NEW ENTRY?:	No	
OWNER TYPE:	Mixed, multiple owners	
LIST ENTRY NUMBER:	1001155	

SOUTH GLOUCESTERSHIRE (UA)



© Historic England

SITE NAME:	Blocks 1 and 2 and linking arcade to Hanham Hall Hospital, Whittucks Road, Hanham Abbots	Large house built 1655. Works for repair and mixed use conversion are due to be completed in September 2015.
DESIGNATION:	Listed Building grade II*	
CONDITION:	Fair	
OCCUPANCY:	Vacant/not in use	
PRIORITY CATEGORY:	F (F)	
OWNER TYPE:	Government or agency	
LIST ENTRY NUMBER:	1278348	

PRIORITY CATEGORIES

- A** Immediate risk of further rapid deterioration or loss of fabric; no solution agreed.
- B** Immediate risk of further rapid deterioration or loss of fabric; solution agreed but not yet implemented.
- C** Slow decay; no solution agreed.
- D** Slow decay; solution agreed but not yet implemented.
- E** Under repair or in fair to good repair, but no user identified; or under threat of vacancy with no obvious new user (applicable only to buildings capable of beneficial use).
- F** Repair scheme in progress and (where applicable) end use or user identified; or functionally redundant buildings with new use agreed but not yet implemented.

NOTE
Last year's priority category is shown in brackets (otherwise, New Entry is noted).

ABBREVIATIONS

CA	Conservation Area
LB	Listed Building
LPA	Local Planning Authority
NP	National Park
RPG	Registered Park and Garden
SM	Scheduled Monument
UA	Unitary Authority
WHS	World Heritage Site



© Historic England Archive

SITE NAME:	Monument to Lord Robert Edward Somerset, Hawkesbury
DESIGNATION:	Listed Building grade II*, CA
CONDITION:	Poor
OCCUPANCY:	N/A
PRIORITY CATEGORY:	C (C)
OWNER TYPE:	Private
LIST ENTRY NUMBER:	I320834

A tall tapering stone tower ashlar monument by Lewis Vulliamy dated 1846. Repairs needed at high-level to cast iron balcony and stonework.

Contact: Sarah Ball 0117 975 0666



© Historic England

SITE NAME:	Ragged Castle or Keeper's Lodge, Badminton Park, Hawkesbury
DESIGNATION:	Listed Building grade II*, RPG grade I
CONDITION:	Poor
OCCUPANCY:	Vacant/not in use
PRIORITY CATEGORY:	C (C)
OWNER TYPE:	Private
LIST ENTRY NUMBER:	I156209

Folly Castle. Set on motte at end of a main drive from Badminton House, c1750 by Thomas Wright of Durham. Largely hidden by trees. Shell of structure is in poor condition. Interior has been lost. The council is in discussion with the owners regarding the repair and stabilisation of the walls. There has been clearance of vegetation on and around the structure.

Contact: Sarah Ball 0117 975 0666



© Historic England Archive

SITE NAME:	Whitfield Tabernacle, Park Road, Kingswood
DESIGNATION:	Listed Building grade I, CA
CONDITION:	Very bad
OCCUPANCY:	Vacant/not in use
PRIORITY CATEGORY:	A (A)
OWNER TYPE:	Private
LIST ENTRY NUMBER:	I116201

Former chapel, built in 1741. The building has been redundant for many years and a fire has placed the building in an even more vulnerable position. The owners withdrew their application for redevelopment of the site in 2012. In 2013 Historic England funded an Options Appraisal and South Gloucestershire Council have served an Urgent Works Notice and undertook emergency repairs and consolidation work in 2013-14. The Local Authority hopes to be able to work with the owners to establish a sustainable and viable long term strategy for the site.

Contact: Meriel O'Dowd 0117 975 0673



© Historic England

SITE NAME:	Brandy Bottom Colliery, Pucklechurch
DESIGNATION:	Scheduled Monument
CONDITION:	Very bad
OCCUPANCY:	N/A
PRIORITY CATEGORY:	D (D)
OWNER TYPE:	Commercial company
LIST ENTRY NUMBER:	I019400

A former C19 steam-powered colliery built on the site of C18 colliery. The Avon Industrial Buildings Trust have taken on the site and run regular work parties. They have undertaken vegetation clearance and minor repairs to stabilise the structures. Repairs over the last year have included the chimney and the structures around the base of the chimney. A Heritage Partnership Agreement document forms the basis of an on-going programme of repair and research.

Contact: Melanie Barge 0117 975 1300



© Historic England

SITE NAME:	Coach House and stables north east of Oxwick Farmhouse, Oxwick Lane, Yate, Wickwar
DESIGNATION:	Listed Building grade II*
CONDITION:	Very bad
OCCUPANCY:	N/A
PRIORITY CATEGORY:	D (D)
OWNER TYPE:	Private
LIST ENTRY NUMBER:	I312305

Coach house and stables, built 1722 in a mannered provincial baroque. The building is under a temporary roof. A planning application was approved in 2011, but repairs are yet to begin as of May 2014. More recently a separate application was made for a wind turbine. This was approved on the basis that the revenue generated from it should assist in funding the repairs to both listed properties on the site. This development is yet to be implemented.

Contact: Caroline Power 0117 975 0667

PRIORITY CATEGORIES

- A** Immediate risk of further rapid deterioration or loss of fabric; no solution agreed.
- B** Immediate risk of further rapid deterioration or loss of fabric; solution agreed but not yet implemented.
- C** Slow decay; no solution agreed.
- D** Slow decay; solution agreed but not yet implemented.
- E** Under repair or in fair to good repair, but no user identified; or under threat of vacancy with no obvious new user (applicable only to buildings capable of beneficial use).
- F** Repair scheme in progress and (where applicable) end use or user identified; or functionally redundant buildings with new use agreed but not yet implemented.

NOTE
Last year's priority category is shown in brackets (otherwise, New Entry is noted).

ABBREVIATIONS

CA	Conservation Area
LB	Listed Building
LPA	Local Planning Authority
NP	National Park
RPG	Registered Park and Garden
SM	Scheduled Monument
UA	Unitary Authority
WHS	World Heritage Site



© Historic England

SITE NAME:	Oxwick Farmhouse, Oxwick Lane, Yate, Wickwar
DESIGNATION:	Listed Building grade II*
CONDITION:	Poor
OCCUPANCY:	Part occupied/part in use
PRIORITY CATEGORY:	C (C)
OWNER TYPE:	Private
LIST ENTRY NUMBER:	1321124

Farmhouse dated 1722, in flamboyant artisan mannerist/baroque style. Part occupied. Vacant part has serious decay of floor structures and in areas is unsafe, but emergency repairs have been implemented. Discussions over full repair are ongoing. Some enabling development has been permitted in the form of renewable energy.

Contact: Caroline Power 0117 975 0667



© Historic England

SITE NAME:	Parish Church of St Andrew, Church Lane, Cromhall
DESIGNATION:	Listed Place of Worship grade I
CONDITION:	Poor
PRIORITY CATEGORY:	A (A)
OWNER TYPE:	Religious organisation
LIST ENTRY NUMBER:	1114974

Parish church. C12, rebuilt in C13/C14 and altered C15; restored 1852. Nave; north tower; south aisle and south porch; chancel. Rubble with freestone dressings; stone slate roof with coped raised verges, slate to the nave. The sandstone slates have slipped or are missing. The rainwater system is rusted and leaking. There is structural cracking over the south aisle east window and over the west window.

Contact: Chris Miners 0117 975 1308

SITE NAME:	Round barrow on Barrow Hill, Bitton	LIST ENTRY NUMBER:	1004521
DESIGNATION:	Scheduled Monument, CA	TREND:	Declining
CONDITION:	Extensive significant problems	NEW ENTRY?:	No
PRINCIPAL VULNERABILITY:	Animal burrowing - moderate	CONTACT:	Alessandra Perrone 0117 975 1345
OWNER TYPE:	Private		




© Historic England

SITE NAME:	Tortworth Court, Cromhall / Tortworth
DESIGNATION:	Registered Park and Garden grade II*, 7 LBs, part in SM
CONDITION:	Generally unsatisfactory with major localised problems
VULNERABILITY:	High
TREND:	Unknown
NEW ENTRY?:	Yes
OWNER TYPE:	Mixed, multiple owners
LIST ENTRY NUMBER:	1000394

Important Victorian house and grounds, including nationally renowned arboretum. House now a hotel and a significant portion of the grounds has been built over to form Leyhill Open Prison. Large walled garden recently sold with proposals for redevelopment, including light industrial use. The arboretum is neglected and there has been extensive loss of parkland trees. The registered park is in multiple ownership and the historic entity suffers from a lack of holistic management.

Contact: Kim Auston 0117 975 0696



© Historic England

SITE NAME:	Stoke Park, Stoke Gifford
DESIGNATION:	Registered Park and Garden grade II, 11 LBs, SM, part in CA
CONDITION:	Generally unsatisfactory with major localised problems
VULNERABILITY:	Medium
TREND:	Stable
NEW ENTRY?:	No
OWNER TYPE:	Mixed, multiple owners
LIST ENTRY NUMBER:	1000129

Mid C18 park laid out around crenelated Dower House. The park is in a dramatic location on a hill overlooking the city of Bristol and is embellished by monuments and eye-catchers. Now bisected by the M32 motorway. Setting compromised by dense residential development. Park under pressure from heavy and occasionally anti-social use, particularly affecting park structures. The majority of the site was transferred to Bristol City Council in 2012. In May 2015 the Council applied to Historic England for a grant towards a conservation management plan and the application is currently being assessed.

Contact: Kim Auston 0117 975 0696

PRIORITY CATEGORIES

- A** Immediate risk of further rapid deterioration or loss of fabric; no solution agreed.
- B** Immediate risk of further rapid deterioration or loss of fabric; solution agreed but not yet implemented.
- C** Slow decay; no solution agreed.
- D** Slow decay; solution agreed but not yet implemented.
- E** Under repair or in fair to good repair, but no user identified; or under threat of vacancy with no obvious new user (applicable only to buildings capable of beneficial use).
- F** Repair scheme in progress and (where applicable) end use or user identified; or functionally redundant buildings with new use agreed but not yet implemented.

NOTE
Last year's priority category is shown in brackets (otherwise, New Entry is noted).

ABBREVIATIONS

CA	Conservation Area
LB	Listed Building
LPA	Local Planning Authority
NP	National Park
RPG	Registered Park and Garden
SM	Scheduled Monument
UA	Unitary Authority
WHS	World Heritage Site

SITE NAME:	Warmley, Siston / Oldland		
DESIGNATION:	Conservation Area, 9 LBs, RPG grade II, SM	NEW ENTRY?:	No
CONDITION:	Very bad	TREND:	Deteriorating
VULNERABILITY:	Low	CONTACT:	Rebecca Anthony (LPA) 01454 863465

SITE NAME:	Whitfield Tabernacle		
DESIGNATION:	Conservation Area, 3 LBs	NEW ENTRY?:	No
CONDITION:	Very bad	TREND:	Unknown
VULNERABILITY:	Low	CONTACT:	Rebecca Anthony (LPA) 01454 863465

SWINDON (UA)



© Historic England Archive

SITE NAME:	The Mechanics Institute, Emlyn Square, Swindon
DESIGNATION:	Listed Building grade II*, CA
CONDITION:	Poor
OCCUPANCY:	Vacant/not in use
PRIORITY CATEGORY:	C (C)
OWNER TYPE:	Commercial company
LIST ENTRY NUMBER:	1198947

Mechanics Institute, 1853-5; now vacant. Outstanding example at heart of railway village. The council served an Urgent Works Notice on the owner in 2009 and implemented works in 2010 to secure the building. The shell of the building has been stabilised. The Council has set up a steering group to look at finding a sustainable future for the building.

Contact: Simon Ramsden 0117 975 0676



© Historic England

SITE NAME:	Chain Test House, Rodbourne Road, Swindon
DESIGNATION:	Listed Building grade II*, CA
CONDITION:	Fair
OCCUPANCY:	Part occupied/part in use
PRIORITY CATEGORY:	F (D)
OWNER TYPE:	Commercial company
LIST ENTRY NUMBER:	1355879

A rare example of a railway chain testing house, 1873. An application for a housing development on the site, including the conversion of the main Chain Test House, has been approved and is presently being implemented.

Contact: Caroline Power 0117 975 0667

SITE NAME:	Remains of Holy Rood Church, The Lawn, Old Town		
DESIGNATION:	Scheduled Monument, 4 LBs	LIST ENTRY NUMBER:	1018057
CONDITION:	Generally unsatisfactory with major localised problems	TREND:	Declining
PRINCIPAL VULNERABILITY:	Vandalism	NEW ENTRY?:	No
OWNER TYPE:	Local authority	CONTACT:	Nick Croxson 07795 665645

SITE NAME:	Bowl barrow 280 metres north of Downs Barn, Bishopstone		
DESIGNATION:	Scheduled Monument	LIST ENTRY NUMBER:	1010419
CONDITION:	Generally unsatisfactory with major localised problems	TREND:	Declining
PRINCIPAL VULNERABILITY:	Arable clipping	NEW ENTRY?:	No
OWNER TYPE:	Private	CONTACT:	Nick Croxson 07795 665645

PRIORITY CATEGORIES

- A** Immediate risk of further rapid deterioration or loss of fabric; no solution agreed.
- B** Immediate risk of further rapid deterioration or loss of fabric; solution agreed but not yet implemented.
- C** Slow decay; no solution agreed.
- D** Slow decay; solution agreed but not yet implemented.
- E** Under repair or in fair to good repair, but no user identified; or under threat of vacancy with no obvious new user (applicable only to buildings capable of beneficial use).
- F** Repair scheme in progress and (where applicable) end use or user identified; or functionally redundant buildings with new use agreed but not yet implemented.

NOTE
Last year's priority category is shown in brackets (otherwise, New Entry is noted).

ABBREVIATIONS

CA	Conservation Area
LB	Listed Building
LPA	Local Planning Authority
NP	National Park
RPG	Registered Park and Garden
SM	Scheduled Monument
UA	Unitary Authority
WHS	World Heritage Site

SITE NAME:	Bowl barrow on Hinton Downs, Bishopstone		
DESIGNATION:	Scheduled Monument	LIST ENTRY NUMBER:	1010461
CONDITION:	Generally unsatisfactory with major localised problems	TREND:	Declining
PRINCIPAL VULNERABILITY:	Animal burrowing - extensive	NEW ENTRY?:	No
OWNER TYPE:	Private	CONTACT:	Nick Croxson 07795 665645
SITE NAME:	Disc barrow on Burderop Down, 1 kilometre north east of Upper Herdswick Farm, Chiseldon		
DESIGNATION:	Scheduled Monument	LIST ENTRY NUMBER:	1010457
CONDITION:	Generally unsatisfactory with major localised problems	TREND:	Declining
PRINCIPAL VULNERABILITY:	Vehicle damage/erosion - extensive	NEW ENTRY?:	No
OWNER TYPE:	Private	CONTACT:	Nick Croxson 07795 665645
SITE NAME:	Bowl barrow 1 kilometre west of Sheppard's Farm Dairy, Chiseldon / Ogbourne St. George		
DESIGNATION:	Scheduled Monument	LIST ENTRY NUMBER:	1012439
CONDITION:	Extensive significant problems	TREND:	Declining
PRINCIPAL VULNERABILITY:	Animal burrowing - moderate	NEW ENTRY?:	No
OWNER TYPE:	Private	CONTACT:	Nick Croxson 07795 665645
SITE NAME:	Field system and earthwork enclosure on Burderop Down, Chiseldon / Ogbourne St. George		
DESIGNATION:	Scheduled Monument	LIST ENTRY NUMBER:	1016383
CONDITION:	Generally satisfactory but with significant localised problems	TREND:	Declining
PRINCIPAL VULNERABILITY:	Vehicle damage/erosion - extensive	NEW ENTRY?:	No
OWNER TYPE:	Private	CONTACT:	Nick Croxson 07795 665645
SITE NAME:	Four Highworth circles 150 metres north east of Pickett's Copse, Highworth		
DESIGNATION:	Scheduled Monument	LIST ENTRY NUMBER:	1016386
CONDITION:	Extensive significant problems	TREND:	Declining
PRINCIPAL VULNERABILITY:	Arable ploughing	NEW ENTRY?:	No
OWNER TYPE:	Private	CONTACT:	Nick Croxson 07795 665645
SITE NAME:	Three Highworth circles 600 metres east of North Leaze Farm, Highworth		
DESIGNATION:	Scheduled Monument	LIST ENTRY NUMBER:	1018221
CONDITION:	Extensive significant problems	TREND:	Stable
PRINCIPAL VULNERABILITY:	Arable ploughing	NEW ENTRY?:	No
OWNER TYPE:	Mixed, multiple owners	CONTACT:	Nick Croxson 07795 665645
SITE NAME:	Bowl barrow 700 metres south west of Liddington Warren Farm, Liddington		
DESIGNATION:	Scheduled Monument	LIST ENTRY NUMBER:	1009634
CONDITION:	Generally satisfactory but with significant localised problems	TREND:	Declining
PRINCIPAL VULNERABILITY:	Arable clipping	NEW ENTRY?:	No
OWNER TYPE:	Private, multiple owners	CONTACT:	Nick Croxson 07795 665645

PRIORITY CATEGORIES

- A** Immediate risk of further rapid deterioration or loss of fabric; no solution agreed.
B Immediate risk of further rapid deterioration or loss of fabric; solution agreed but not yet implemented.
C Slow decay; no solution agreed.

- D** Slow decay; solution agreed but not yet implemented.
E Under repair or in fair to good repair, but no user identified; or under threat of vacancy with no obvious new user (applicable only to buildings capable of beneficial use).

- F** Repair scheme in progress and (where applicable) end use or user identified; or functionally redundant buildings with new use agreed but not yet implemented.

NOTE
 Last year's priority category is shown in brackets (otherwise, New Entry is noted).

ABBREVIATIONS

CA	Conservation Area
LB	Listed Building
LPA	Local Planning Authority
NP	National Park
RPG	Registered Park and Garden
SM	Scheduled Monument
UA	Unitary Authority
WHS	World Heritage Site

SITE NAME:	Long barrow 700 metres north of Liddington Warren Farm, Liddington / Wanborough		
DESIGNATION:	Scheduled Monument	LIST ENTRY NUMBER:	1009631
CONDITION:	Generally unsatisfactory with major localised problems	TREND:	Declining
PRINCIPAL VULNERABILITY:	Arable clipping	NEW ENTRY?:	No
OWNER TYPE:	Private, multiple owners	CONTACT:	Nick Croxson 07795 665645

SITE NAME:	Site of Roman town, west of Wanborough House, Wanborough / Covingham		
DESIGNATION:	Scheduled Monument	LIST ENTRY NUMBER:	1004684
CONDITION:	Generally unsatisfactory with major localised problems	TREND:	Unknown
PRINCIPAL VULNERABILITY:	Other	NEW ENTRY?:	No
OWNER TYPE:	Mixed, multiple owners	CONTACT:	Nick Croxson 07795 665645

TORBAY (UA)



© Historic England

SITE NAME:	Ilisham Manor Oratory, Ilisham Road, Ilisham
DESIGNATION:	Listed Building grade II*
CONDITION:	Poor
OCCUPANCY:	Vacant/not in use
PRIORITY CATEGORY:	A (A)
OWNER TYPE:	Charity (non-heritage)
LIST ENTRY NUMBER:	1206789

Redundant oratory, part of the demolished medieval Ilisham Manor. Neglected and in poor condition, when assessed in 2012 the chapel was not in use. By 2015 large holes in the roof coverings had opened up and the rainwater goods were missing causing significant water ingress. Currently, surrounded by a school but this is planned to close in July 2015 when the future of the site will be considered.

Contact: Meriel O'Dowd 0117 975 0673



© Torbay Council

SITE NAME:	Torbay Cinema, Torbay Road, Paignton
DESIGNATION:	Listed Building grade II*
CONDITION:	Fair
OCCUPANCY:	Vacant/not in use
PRIORITY CATEGORY:	C (C)
OWNER TYPE:	Commercial company
LIST ENTRY NUMBER:	1208209

Cinema, licensed in 1912. An extremely well preserved example of an early purpose-built cinema. The building closed in 1999 and a trust is in discussion with the current owner about the purchase and re-use of the building.

Contact: Meriel O'Dowd 0117 975 0673



© Historic England

SITE NAME:	Lupton House (Gramercy Hall School), Brixham
DESIGNATION:	Listed Building grade II*, RPG grade II*
CONDITION:	Poor
OCCUPANCY:	Part occupied/part in use
PRIORITY CATEGORY:	F (F)
OWNER TYPE:	Charity (heritage)
LIST ENTRY NUMBER:	1195173

C18 and C19 country house remodelled by G Wightwick c1840, with extensive ancillary buildings and fine Italianate garden. Altered after a fire in 1928. In use as a school from mid C20 to 2004. A charitable trust has acquired the House. Historic England has grant aided development work to the Italianate Garden in 2015, and the Trust is undertaking repairs to the building. Part of the building is now used for wedding ceremonies.

Contact: Meriel O'Dowd 0117 975 0673

PRIORITY CATEGORIES

- A** Immediate risk of further rapid deterioration or loss of fabric; no solution agreed.
- B** Immediate risk of further rapid deterioration or loss of fabric; solution agreed but not yet implemented.
- C** Slow decay; no solution agreed.
- D** Slow decay; solution agreed but not yet implemented.
- E** Under repair or in fair to good repair, but no user identified; or under threat of vacancy with no obvious new user (applicable only to buildings capable of beneficial use).
- F** Repair scheme in progress and (where applicable) end use or user identified; or functionally redundant buildings with new use agreed but not yet implemented.

NOTE
Last year's priority category is shown in brackets (otherwise, New Entry is noted).

ABBREVIATIONS

CA	Conservation Area
LB	Listed Building
LPA	Local Planning Authority
NP	National Park
RPG	Registered Park and Garden
SM	Scheduled Monument
UA	Unitary Authority
WHS	World Heritage Site



© Historic England

SITE NAME:	Church of St Mary Magdalene, Upper Union Street, Torquay
DESIGNATION:	Listed Place of Worship grade II*, CA
CONDITION:	Poor
PRIORITY CATEGORY:	C (C)
OWNER TYPE:	Religious organisation
LIST ENTRY NUMBER:	1219197

Parish church. Built between 1843 and 1849 to the designs of A Salvin, by contractor Jacob Harvey. Altered and partly re-fitted under GG Scott 1881-82; further embellishment 1906 and 1927. Local grey limestone rubble with Bathstone dressings; slate roof. High level stonework in a very bad condition and difficult to access. Clerestory stonework spalling badly. Rainwater goods all need overhauling.

Contact: Meriel O'Dowd 0117 975 0673

SITE NAME:	Ashhole Cavern, Brixham	LIST ENTRY NUMBER:	1019133
DESIGNATION:	Scheduled Monument	TREND:	Declining
CONDITION:	Generally satisfactory but with significant localised problems	NEW ENTRY?:	No
PRINCIPAL VULNERABILITY:	Vandalism	CONTACT:	Caroline Vulliamy 01579 371260
OWNER TYPE:	Private, multiple owners		



© Historic England

SITE NAME:	Oldway Mansion
DESIGNATION:	Registered Park and Garden grade II, 12 LBs
CONDITION:	Generally unsatisfactory with major localised problems
VULNERABILITY:	High
TREND:	Stable
NEW ENTRY?:	No
OWNER TYPE:	Private
LIST ENTRY NUMBER:	1001368

Formal gardens laid out to complement a grand house apparently inspired by the Palace of Versailles. Built by the Singer sewing machine dynasty, the property was in Local Authority ownership for many years. The grounds have been steadily rationalised and simplified. Permission was granted in spring 2012 for mixed-use development, including a hotel in the main house and housing in the grounds. The consented scheme incorporates some landscape restoration.

Contact: Kim Auston 0117 975 0696



© Historic England

SITE NAME:	Princess Gardens and Royal Terrace Gardens
DESIGNATION:	Registered Park and Garden grade II, 4 LBs, 2 CAs
CONDITION:	Generally satisfactory but with significant localised problems
VULNERABILITY:	Medium
TREND:	Stable
NEW ENTRY?:	No
OWNER TYPE:	Local authority
LIST ENTRY NUMBER:	1001507

Important formal Victorian seaside park with later phases and additions. On-going structural problems relating to seafront location. Proposals for major development on Princess Gardens appear to have been shelved. Rock Walk has been subject to a major programme of rock stabilisation and redesign and has reopened following a long period when it was closed to the public.

Contact: Kim Auston 0117 975 0696



© Historic England

SITE NAME:	Lupton Park, Kingswear
DESIGNATION:	Registered Park and Garden grade II*, 7 LBs, part in CA
CONDITION:	Extensive significant problems
VULNERABILITY:	High
TREND:	Declining
NEW ENTRY?:	Yes
OWNER TYPE:	Mixed, multiple owners
LIST ENTRY NUMBER:	1000696

The designed landscape was principally developed from the late C18 through to mid C19. Occupied by the US army in WWII, the house subsequently became a hotel, then a school. The registered area is in fragmented ownership. A trust occupies the house (at risk) and the degraded Italianate garden while private owners are responsible for the park, walled garden, former pleasure grounds and woodlands. In 2015 Historic England funded a condition report for the Italianate Garden to help inform future repairs. The condition of the park is now being tackled by Natural England Environmental Stewardship.

Contact: Kim Auston 0117 975 0696

PRIORITY CATEGORIES

- A** Immediate risk of further rapid deterioration or loss of fabric; no solution agreed.
- B** Immediate risk of further rapid deterioration or loss of fabric; solution agreed but not yet implemented.
- C** Slow decay; no solution agreed.
- D** Slow decay; solution agreed but not yet implemented.
- E** Under repair or in fair to good repair, but no user identified; or under threat of vacancy with no obvious new user (applicable only to buildings capable of beneficial use).
- F** Repair scheme in progress and (where applicable) end use or user identified; or functionally redundant buildings with new use agreed but not yet implemented.

NOTE
Last year's priority category is shown in brackets (otherwise, New Entry is noted).

ABBREVIATIONS

CA	Conservation Area
LB	Listed Building
LPA	Local Planning Authority
NP	National Park
RPG	Registered Park and Garden
SM	Scheduled Monument
UA	Unitary Authority
WHS	World Heritage Site

SITE NAME:	Brixham Town, Brixham		
DESIGNATION:	Conservation Area, 105 LBs, 2 SMs	NEW ENTRY?:	No
CONDITION:	Very bad	TREND:	Deteriorating
VULNERABILITY:	Medium	CONTACT:	Hal Bishop (LPA) 01803 207788

WILTSHIRE (UA)

© Historic England

SITE NAME:	Gay's Cave and Diamond (Amesbury Abbey), Amesbury
DESIGNATION:	Listed Building grade II*, RPG grade II*, SM, CA, WHS
CONDITION:	Poor
OCCUPANCY:	N/A
PRIORITY CATEGORY:	C (C)
OWNER TYPE:	Private
LIST ENTRY NUMBER:	1131081

Gay's Cave or Seat, circa 1734-38, with gateway and wrought iron gates, attributed to Henry Flitcroft, and situated on the axis of Amesbury Abbey and tumulus beyond the River Avon. Some of the shrubbery has been cleared; however, the diamond pattern paths are overgrown and unrecognisable. Saplings are growing on the masonry and loosening it. The vista between Amesbury Abbey and the cave has become obscured by vegetation.

Contact: Kim Auston 0117 975 0696



© Historic England

SITE NAME:	MoD Corsham: GPO telephone exchange, Box
DESIGNATION:	Scheduled Monument
CONDITION:	Very bad
OCCUPANCY:	Vacant/not in use
PRIORITY CATEGORY:	A (New entry)
OWNER TYPE:	Government or agency
LIST ENTRY NUMBER:	1409129

A series of rooms contained within the worked-out chambers of a former Bath stone quarry, adapted to an underground government facility in the mid C20: Central Government War Headquarters. The site includes a telecommunications facility, and a number of rooms with plant and racking containing the associated equipment required for a telephone exchange. Unsatisfactory environmental conditions are causing a significant rate of decline to key features, notably the operator consoles.

Contact: Nick Croxson 07795 665645



© Historic England

SITE NAME:	Rudloe Manor, Box
DESIGNATION:	Listed Building grade II*
CONDITION:	Poor
OCCUPANCY:	Vacant/not in use
PRIORITY CATEGORY:	E (E)
OWNER TYPE:	Commercial company
LIST ENTRY NUMBER:	1022808

Late C17 manor house surrounded by ancillary buildings including a grade II listed barn. The house was part of a larger Ministry of Defence site which was vacated in 1998. The house has remained vacant. The current owners have consent for a residential scheme with enabling development. Work has been undertaken to the exterior of the listed building to make it watertight but the enabling development has not been implemented and the listed building remains vacant.

Contact: Caroline Power 0117 975 0667



© Wiltshire Council

SITE NAME:	Buildings to the rear of the Lansdowne Arms Hotel, The Strand, Calne
DESIGNATION:	Listed Building grade II*, CA
CONDITION:	Poor
OCCUPANCY:	Vacant/not in use
PRIORITY CATEGORY:	C (C)
OWNER TYPE:	Private
LIST ENTRY NUMBER:	1247495

Former coach house, stable and brewhouse to rear of Lansdowne Arms Hotel. Buildings range from mid C17 to mid C19. Condition of roofs and coverings are continuing to degenerate leading to further internal decay. Urgent Works Notices have previously been complied with; however, the condition of these buildings continues to decline.

Contact: Caroline Power 0117 975 0667

PRIORITY CATEGORIES

- A** Immediate risk of further rapid deterioration or loss of fabric; no solution agreed.
- B** Immediate risk of further rapid deterioration or loss of fabric; solution agreed but not yet implemented.
- C** Slow decay; no solution agreed.
- D** Slow decay; solution agreed but not yet implemented.
- E** Under repair or in fair to good repair, but no user identified; or under threat of vacancy with no obvious new user (applicable only to buildings capable of beneficial use).
- F** Repair scheme in progress and (where applicable) end use or user identified; or functionally redundant buildings with new use agreed but not yet implemented.

NOTE
Last year's priority category is shown in brackets (otherwise, New Entry is noted).

ABBREVIATIONS

CA	Conservation Area
LB	Listed Building
LPA	Local Planning Authority
NP	National Park
RPG	Registered Park and Garden
SM	Scheduled Monument
UA	Unitary Authority
WHS	World Heritage Site



© Historic England

SITE NAME:	Former hangars at Yatesbury Airfield, Cherhill
DESIGNATION:	Listed Building grade II*, CA
CONDITION:	Fair
OCCUPANCY:	Part occupied/part in use
PRIORITY CATEGORY:	E (E)
OWNER TYPE:	Private
LIST ENTRY NUMBER:	1283146

Two aircraft hangars, built c1917 as part of a training centre. Two hangars from the first years of military flying. One hangar has been repaired, though there is no current end use. Consent has been granted to demolish the second hangar and this is currently in a collapsed state. A comprehensive application seeking to redevelop the whole site of the military buildings was submitted to Wiltshire Council in March 2014. This has been approved in 2015 subject to conditions.

Contact: Caroline Power 0117 975 0667



© Historic England Archive

SITE NAME:	Former Law Courts and County Police Station, Northgate Street, Devizes
DESIGNATION:	Listed Building grade II*, CA
CONDITION:	Very bad
OCCUPANCY:	Vacant/not in use
PRIORITY CATEGORY:	D (D)
OWNER TYPE:	Commercial company
LIST ENTRY NUMBER:	1251744

Law courts and police station, 1835. Wind and weathertight. Interior has been gutted. Several schemes have been granted consent, including residential use and a nightclub, but none have been implemented. Planning Permission and Listed Building Consent granted in 2012 for a new residential scheme which expires in 2015. Urgent works carried out in 2014.

Contact: Sarah Ball 0117 975 0666



© Historic England Archive

SITE NAME:	Stable block to Tottenham House, Great Bedwyn
DESIGNATION:	Listed Building grade II*, RPG grade II*
CONDITION:	Poor
OCCUPANCY:	Vacant/not in use
PRIORITY CATEGORY:	B (B)
OWNER TYPE:	Private
LIST ENTRY NUMBER:	1365488

Impressive stable block of 1818, by Thomas Cundy, located 150 metres NNW of Tottenham House. Consent for conversion to residential use granted early 1990s but not implemented. Consent has been granted for conversion into a spa, in association with a hotel in the main house. The condition of the building is declining.

Contact: Caroline Power 0117 975 0667



© Historic England Archive

SITE NAME:	Tottenham House, Great Bedwyn
DESIGNATION:	Listed Building grade I, RPG grade II*
CONDITION:	Poor
OCCUPANCY:	Vacant/not in use
PRIORITY CATEGORY:	B (B)
OWNER TYPE:	Private
LIST ENTRY NUMBER:	1183809

Country house, 1825, by Thomas Cundy, situated in park, developed from C15 to C17 and landscaped by Lancelot 'Capability' Brown in the 1760s. Previously used as a preparatory school (from the 1950s). The consent for conversion to an hotel has yet to be implemented. However, the fabric is vulnerable to the elements and continues to decline.

Contact: Caroline Power 0117 975 0667



© Historic England

SITE NAME:	Early wing at Brook Hall, Brokerswood, Heywood
DESIGNATION:	Listed Building grade I
CONDITION:	Poor
OCCUPANCY:	Vacant/not in use
PRIORITY CATEGORY:	C (C)
OWNER TYPE:	Private
LIST ENTRY NUMBER:	1285019

An important C15 lodging range, attached to the grade II listed house which contains some medieval remnants. Continued decay of building since support scaffolding erected in 2002. The Local Planning Authority served second Urgent Works Notice in March 2012 to extend support scaffold and protect openings. Works were completed in 2012. New owners took possession at the end of 2014. Discussions of potential uses of outbuildings and repair of lodging range underway with Historic England and Wiltshire Council.

Contact: Sarah Ball 0117 975 0666

PRIORITY CATEGORIES

- A** Immediate risk of further rapid deterioration or loss of fabric; no solution agreed.
- B** Immediate risk of further rapid deterioration or loss of fabric; solution agreed but not yet implemented.
- C** Slow decay; no solution agreed.
- D** Slow decay; solution agreed but not yet implemented.
- E** Under repair or in fair to good repair, but no user identified; or under threat of vacancy with no obvious new user (applicable only to buildings capable of beneficial use).
- F** Repair scheme in progress and (where applicable) end use or user identified; or functionally redundant buildings with new use agreed but not yet implemented.

NOTE
Last year's priority category is shown in brackets (otherwise, New Entry is noted).

ABBREVIATIONS

CA	Conservation Area
LB	Listed Building
LPA	Local Planning Authority
NP	National Park
RPG	Registered Park and Garden
SM	Scheduled Monument
UA	Unitary Authority
WHS	World Heritage Site



© Historic England Archive

SITE NAME:	Chapel at Knowle House, Little Bedwyn
DESIGNATION:	Scheduled Monument
CONDITION:	Poor
OCCUPANCY:	N/A
PRIORITY CATEGORY:	C (C)
OWNER TYPE:	Private
LIST ENTRY NUMBER:	1004708

Early C15 former chapel in curtilage of a listed house. In poor condition and needs some work and repair.

Contact: Nick Croxson 07795 665645



© Historic England Archive

SITE NAME:	93 and 94, Bradenstoke, Lyneham
DESIGNATION:	Listed Building grade II*, CA
CONDITION:	Fair
OCCUPANCY:	Vacant/not in use
PRIORITY CATEGORY:	E (E)
OWNER TYPE:	Private
LIST ENTRY NUMBER:	1363678

Timber-framed building, C15 to C16, upgraded to II* in 2002. Last known use as a private residence but is now unoccupied. The Council is monitoring the condition. Listed Building Consent was granted in 2010 for some repair works which were carried out in 2014.

Contact: Sarah Ball 0117 975 0666



© Historic England

SITE NAME:	Medieval undercroft at Bradenstoke Priory, Lyneham and Bradenstoke
DESIGNATION:	Scheduled Monument, LB grade II, part in CA
CONDITION:	Poor
OCCUPANCY:	N/A
PRIORITY CATEGORY:	C (C)
OWNER TYPE:	Private, multiple owners
LIST ENTRY NUMBER:	1010807

C14 undercroft to priory. The building above removed in 1920s to the United States of America by Randolph Hearst. The undercroft has been propped with grant aid from Historic England to prevent collapse. There was clearance of scrub and re-pointing in 2012. Gradual improvement but more to do to stabilise overall.

Contact: Hugh Beamish 0117 975 0726

SITE NAME:	The Red House at Eastwell Manor, Eastwell Road, Potterne
DESIGNATION:	Listed Building grade II*
CONDITION:	Poor
OCCUPANCY:	N/A
PRIORITY CATEGORY:	C (C)
OWNER TYPE:	Private
LIST ENTRY NUMBER:	1258775

Red brick garden building. Built c1700. One of several buildings on this site that are presently disused and in a decaying condition. An Enforcement Notice has been served in respect of unauthorised alterations. An appeal was lodged by the owner but was rejected by the planning inspector.

Contact: Caroline Power 0117 975 0667



© Historic England Archive

SITE NAME:	Littlecote Roman Villa, Ramsbury
DESIGNATION:	Scheduled Monument, RPG grade II
CONDITION:	Poor
OCCUPANCY:	N/A
PRIORITY CATEGORY:	C (C)
OWNER TYPE:	Commercial company
LIST ENTRY NUMBER:	1003256

Roman Villa, C1 to C4 AD. The owners have erected a new permanent cover over the mosaic. Historic England is working with the owners on a long term management plan for the site including its future repair.

Contact: Hugh Beamish 0117 975 0726

PRIORITY CATEGORIES

- A** Immediate risk of further rapid deterioration or loss of fabric; no solution agreed.
B Immediate risk of further rapid deterioration or loss of fabric; solution agreed but not yet implemented.
C Slow decay; no solution agreed.

- D** Slow decay; solution agreed but not yet implemented.
E Under repair or in fair to good repair, but no user identified; or under threat of vacancy with no obvious new user (applicable only to buildings capable of beneficial use).

- F** Repair scheme in progress and (where applicable) end use or user identified; or functionally redundant buildings with new use agreed but not yet implemented.

NOTE
 Last year's priority category is shown in brackets (otherwise, New Entry is noted).

ABBREVIATIONS

CA	Conservation Area
LB	Listed Building
LPA	Local Planning Authority
NP	National Park
RPG	Registered Park and Garden
SM	Scheduled Monument
UA	Unitary Authority
WHS	World Heritage Site



© Wiltshire Council

SITE NAME:	Courtfield House, Polebarn Road, Trowbridge
DESIGNATION:	Listed Building grade II*, CA
CONDITION:	Poor
OCCUPANCY:	Part occupied/part in use
PRIORITY CATEGORY:	A (A)
OWNER TYPE:	Private
LIST ENTRY NUMBER:	1021635

Courtfield House is a clothier's house built in c1754 with an earlier C17 building at the rear. The house was used as a preparatory school which closed in April 2012 and is consequently redundant. Adjoining the house is a relatively unaltered wool store. The roof structure of the house is in poor condition with a collapsing valley gutter. Discussions are underway in 2015 as to the future of the site.

Contact: Caroline Power 0117 975 0667




© Salisbury District Council

SITE NAME:	Chapel, immediately north of Pythouse, Pythouse Park, West Tisbury
DESIGNATION:	Listed Building grade II*
CONDITION:	Very bad
OCCUPANCY:	Vacant/not in use
PRIORITY CATEGORY:	A (A)
OWNER TYPE:	Private
LIST ENTRY NUMBER:	1131162

Former private chapel to country house c1827. Built by John Bennett of Pythouse for his wife nee Lucy Lambert of Boyton. The chapel is derelict and overgrown and the stonework has been vandalised. The building is now scaffolded. Some of the vegetation has been removed and a repair schedule is being prepared.

Contact: Sarah Ball 0117 975 0666



© Historic England Archive

SITE NAME:	Phipps Mausoleum, Westbury Cemetery, Bratton Road, Westbury
DESIGNATION:	Listed Building grade II*
CONDITION:	Very bad
OCCUPANCY:	N/A
PRIORITY CATEGORY:	C (C)
OWNER TYPE:	Private
LIST ENTRY NUMBER:	1364424

Late C19 privately owned mausoleum, within a local authority municipal cemetery. The building is currently disused and continues to deteriorate. It is the subject of on-going vandalism but has been secured against break-ins.

Contact: Sarah Ball 0117 975 0666



© Historic England

SITE NAME:	Church of St Mary, Alton
DESIGNATION:	Listed Place of Worship grade I, CA
CONDITION:	Poor
PRIORITY CATEGORY:	D (New entry)
OWNER TYPE:	Religious organisation
LIST ENTRY NUMBER:	1364707

Small parish church with Saxon origins; C10-C11, C14 and 1748. Altered 1832 and restored 1875 and 1904. Consists of nave and chancel. The nave is rendered on north, south and west elevations with late Saxon half-height stone pilaster strips and flush limestone quoins. Stone slate roofs with raised gable walls with limestone copings with crosses at apex. The stone slate roofs to the nave and chancel are in poor condition. The Heritage Lottery Fund offered a grant in 2014. Preparation for a specification of work is underway and works are expected to commence later in 2015.

Contact: Sarah Ball 0117 975 0666



© Historic England

SITE NAME:	Church of St Peter, Calne Without
DESIGNATION:	Listed Place of Worship grade II*
CONDITION:	Poor
PRIORITY CATEGORY:	A (A)
OWNER TYPE:	Religious organisation
LIST ENTRY NUMBER:	1261936

Parish church, probably C13, altered and extended 1859 and restored 1907 by CE Ponting. Rubble stone with stone slate roofs, coped chancel gable and gabled stone slate hung west bellcote. The church has structural movement to the walls which is causing the roof to spread. This movement is currently being monitored to inform future repairs.

Contact: Sarah Ball 0117 975 0666

PRIORITY CATEGORIES

- A** Immediate risk of further rapid deterioration or loss of fabric; no solution agreed.
- B** Immediate risk of further rapid deterioration or loss of fabric; solution agreed but not yet implemented.
- C** Slow decay; no solution agreed.
- D** Slow decay; solution agreed but not yet implemented.
- E** Under repair or in fair to good repair, but no user identified; or under threat of vacancy with no obvious new user (applicable only to buildings capable of beneficial use).
- F** Repair scheme in progress and (where applicable) end use or user identified; or functionally redundant buildings with new use agreed but not yet implemented.

NOTE
Last year's priority category is shown in brackets (otherwise, New Entry is noted).

ABBREVIATIONS

CA	Conservation Area
LB	Listed Building
LPA	Local Planning Authority
NP	National Park
RPG	Registered Park and Garden
SM	Scheduled Monument
UA	Unitary Authority
WHS	World Heritage Site



© Historic England

SITE NAME:	Church of St Peter, Charlton
DESIGNATION:	Listed Place of Worship grade II*, CA
CONDITION:	Poor
PRIORITY CATEGORY:	C (C)
OWNER TYPE:	Religious organisation
LIST ENTRY NUMBER:	1365532

Parish church. C16 and 1857-8 by JL Pearson. Medieval work in ashlar limestone. C19 work in flint banded with limestone ashlar and brick. Tiled roof. North porch with tower over and north chapel, all C15-C16. Nave and chancel in one, rebuilding original work. The plain clay tiles to the roof are failing and although regular patching and repair is being undertaken, the roof will need renewing.

Contact: Sarah Ball 01 17 975 0666



© Historic England

SITE NAME:	Church of St Mary, A419, Chilton Foliat
DESIGNATION:	Listed Place of Worship grade II*, CA
CONDITION:	Poor
PRIORITY CATEGORY:	C (C)
OWNER TYPE:	Religious organisation
LIST ENTRY NUMBER:	1034139

Parish church, c1300, early C14 and C19. Flint with Bath stone dressings. North nave wall, tower and chancel rendered. Stone tile roof with slate to nave. Nave, south aisle and porch. Chancel, west tower and vestry. Chancel and nave roofs and rainwater goods in poor condition.

Contact: Sarah Ball 01 17 975 0666



© Historic England

SITE NAME:	Church of St John the Baptist, Ebbesborne Wake
DESIGNATION:	Listed Place of Worship grade II*, CA
CONDITION:	Poor
PRIORITY CATEGORY:	F (B)
OWNER TYPE:	Religious organisation
LIST ENTRY NUMBER:	1318690

Parish church. C14, C17 and restored 1876. Flint with limestone dressings, ashlar tower, tiled roof. The church tower is in a serious state of decay, with the tower coursing eroding. Heritage Lottery Fund grant awarded in 2014 and repairs underway in 2015.

Contact: Sarah Ball 01 17 975 0666



© Historic England

SITE NAME:	Church of St Nicholas, Fyfield
DESIGNATION:	Listed Place of Worship grade II*
CONDITION:	Poor
PRIORITY CATEGORY:	A (A)
OWNER TYPE:	Religious organisation
LIST ENTRY NUMBER:	1182200

Parish church, C13, C15 and restored 1849. Flint, with interspersed limestone. There has been water ingress into the walls, leaving the church with internal damp problems, particularly around the west end of the nave. The congregation is in the process of identifying a solution to dry the building out.

Contact: Sarah Ball 01 17 975 0666



© Historic England

SITE NAME:	Church of St Peter and St Paul, High Street, Heytesbury
DESIGNATION:	Listed Place of Worship grade I, CA
CONDITION:	Poor
PRIORITY CATEGORY:	C (C)
OWNER TYPE:	Religious organisation
LIST ENTRY NUMBER:	1036357

Collegiate parish church. Late C12, C13, C14, C15, C16; restored between 1864 and 1867 by W Butterfield. Limestone, rubble stone and ashlar, Welsh slate roofs, ceramic ridge cresting. Plan: cruciform church with aisles to chancel and nave, south porch. Roofs and rainwater goods are in poor condition.

Contact: Sarah Ball 01 17 975 0666

PRIORITY CATEGORIES

- A** Immediate risk of further rapid deterioration or loss of fabric; no solution agreed.
B Immediate risk of further rapid deterioration or loss of fabric; solution agreed but not yet implemented.
C Slow decay; no solution agreed.

- D** Slow decay; solution agreed but not yet implemented.
E Under repair or in fair to good repair, but no user identified; or under threat of vacancy with no obvious new user (applicable only to buildings capable of beneficial use).

- F** Repair scheme in progress and (where applicable) end use or user identified; or functionally redundant buildings with new use agreed but not yet implemented.

NOTE
 Last year's priority category is shown in brackets (otherwise, New Entry is noted).

ABBREVIATIONS

CA	Conservation Area
LB	Listed Building
LPA	Local Planning Authority
NP	National Park
RPG	Registered Park and Garden
SM	Scheduled Monument
UA	Unitary Authority
WHS	World Heritage Site



© Historic England

SITE NAME:	Church of St Peter, Swindon Road, Langley Burrell Without
DESIGNATION:	Listed Place of Worship grade I
CONDITION:	Poor
PRIORITY CATEGORY:	C (C)
OWNER TYPE:	Religious organisation
LIST ENTRY NUMBER:	1199423

Parish church, c1200, c1300, C14 and C15, carefully restored 1890 (chancel) by CE Ponting and 1898 (nave and north aisle) by H Brakspear. Rubble stone with stone slate roofs and coped gables. Nave, north aisle, transeptal south tower with porch, chancel and south east chapel. Stone tiles to nave roof in poor condition and rainwater goods require overhauling.

Contact: Sarah Ball 0117 975 0666



© Historic England

SITE NAME:	All Saints Chapel, Swan Lane, Leigh
DESIGNATION:	Listed Place of Worship grade II*
CONDITION:	Poor
PRIORITY CATEGORY:	C (C)
OWNER TYPE:	Religious organisation
LIST ENTRY NUMBER:	1356042

Parish church. C14 and 1896 by CE Ponting. Squared limestone rubble, stone slate roof. Nave rebuilt from old church and new chancel added, all at a cost of £1,300. C14 porch entrance with wave moulding and hood. Sundial above. Stone slate roof and rainwater goods are in poor condition. Render to bell turret is failing.

Contact: Sarah Ball 0117 975 0666



© Historic England

SITE NAME:	Church of St Andrew, Church Lane, Melksham
DESIGNATION:	Listed Place of Worship grade II
CONDITION:	Poor
PRIORITY CATEGORY:	C (C)
OWNER TYPE:	Religious organisation
LIST ENTRY NUMBER:	1286098

Parish Church 1876. By Charles Adye. Ashlar, decorative tiled roof with coped verges, cross finials and cresting. Nave and chancel with south door and north vestry. Early English style. The clay tiled roofs and rainwater goods to the nave and chancel are in poor condition.

Contact: Sarah Ball 0117 975 0666



© Historic England

SITE NAME:	Church of St Peter, High Street, Stourton, Stourton with Gasper
DESIGNATION:	Listed Place of Worship grade I, RPG grade I, CA
CONDITION:	Poor
PRIORITY CATEGORY:	C (C)
OWNER TYPE:	Religious organisation
LIST ENTRY NUMBER:	1318468

Parish church. Early C14, C15, 1720s, early C19 and 1877 restoration, 1848 south aisle. Dressed limestone, roof of mixed materials. West tower, nave with aisles, chancel with south organ chamber, north chapel and porch. Nave and aisle roofs have temporary felt roofing. Plain clay tiles to chancel in poor condition and there are blocked rainwater downpipes causing damage to walls. The building has been a victim of heritage crime.

Contact: Sarah Ball 0117 975 0666

SITE NAME:	Two Saxon boundary stones 450 yards (410 metres) west of New Town, Alton		
DESIGNATION:	Scheduled Monument	LIST ENTRY NUMBER:	1005646
CONDITION:	Unknown	TREND:	Unknown
PRINCIPAL VULNERABILITY:	Other	NEW ENTRY?:	No
OWNER TYPE:	Educational (state sector)	CONTACT:	Nick Croxson 07795 665645

SITE NAME:	Wermere pond, Alvediston		
DESIGNATION:	Scheduled Monument	LIST ENTRY NUMBER:	1004774
CONDITION:	Generally unsatisfactory with major localised problems	TREND:	Declining
PRINCIPAL VULNERABILITY:	Arable clipping	NEW ENTRY?:	No
OWNER TYPE:	Private	CONTACT:	Nick Croxson 07795 665645

PRIORITY CATEGORIES

- A** Immediate risk of further rapid deterioration or loss of fabric; no solution agreed.
B Immediate risk of further rapid deterioration or loss of fabric; solution agreed but not yet implemented.
C Slow decay; no solution agreed.

- D** Slow decay; solution agreed but not yet implemented.
E Under repair or in fair to good repair, but no user identified; or under threat of vacancy with no obvious new user (applicable only to buildings capable of beneficial use).

- F** Repair scheme in progress and (where applicable) end use or user identified; or functionally redundant buildings with new use agreed but not yet implemented.

NOTE
 Last year's priority category is shown in brackets (otherwise, New Entry is noted).

ABBREVIATIONS

CA	Conservation Area
LB	Listed Building
LPA	Local Planning Authority
NP	National Park
RPG	Registered Park and Garden
SM	Scheduled Monument
UA	Unitary Authority
WHS	World Heritage Site

SITE NAME:	A bell barrow and two bowl barrows east of The Avenue on Countess Farm: part of a linear round barrow cemetery, Amesbury		
DESIGNATION:	Scheduled Monument, WHS	LIST ENTRY NUMBER:	1010331
CONDITION:	Generally satisfactory but with significant localised problems	TREND:	Stable
PRINCIPAL VULNERABILITY:	Scrub/tree growth	NEW ENTRY?:	No
OWNER TYPE:	Private	CONTACT:	Nick Croxson 07795 665645
SITE NAME:	Bell barrow 550 metres east of New Barn, Earl's Farm Down, Amesbury		
DESIGNATION:	Scheduled Monument	LIST ENTRY NUMBER:	1009872
CONDITION:	Generally unsatisfactory with major localised problems	TREND:	Declining
PRINCIPAL VULNERABILITY:	Arable ploughing	NEW ENTRY?:	No
OWNER TYPE:	Private	CONTACT:	Nick Croxson 07795 665645
SITE NAME:	Linear boundary earthwork 250 metres west of Stockport, Amesbury		
DESIGNATION:	Scheduled Monument	LIST ENTRY NUMBER:	1015689
CONDITION:	Extensive significant problems	TREND:	Unknown
PRINCIPAL VULNERABILITY:	Arable ploughing	NEW ENTRY?:	No
OWNER TYPE:	Private	CONTACT:	Nick Croxson 07795 665645
SITE NAME:	Linear boundary earthwork on Amesbury Down west of Stock Bottom, Amesbury		
DESIGNATION:	Scheduled Monument	LIST ENTRY NUMBER:	1015218
CONDITION:	Generally unsatisfactory with major localised problems	TREND:	Unknown
PRINCIPAL VULNERABILITY:	Arable ploughing	NEW ENTRY?:	No
OWNER TYPE:	Private	CONTACT:	Nick Croxson 07795 665645
SITE NAME:	Newton Barrows, a round barrow cemetery on Earl's Farm Down, Amesbury		
DESIGNATION:	Scheduled Monument	LIST ENTRY NUMBER:	1015902
CONDITION:	Generally satisfactory but with minor localised problems	TREND:	Declining
PRINCIPAL VULNERABILITY:	Arable clipping	NEW ENTRY?:	Yes
OWNER TYPE:	Private	CONTACT:	Nick Croxson 07795 665645
SITE NAME:	Three bell barrows 300 metres north east of New Barn, Earl's Farm Down, Amesbury		
DESIGNATION:	Scheduled Monument	LIST ENTRY NUMBER:	1009572
CONDITION:	Generally unsatisfactory with major localised problems	TREND:	Stable
PRINCIPAL VULNERABILITY:	Arable clipping	NEW ENTRY?:	No
OWNER TYPE:	Educational (state sector)	CONTACT:	Nick Croxson 07795 665645
SITE NAME:	Beckhampton round barrow cemetery 150 metres north east of the 'Waggon and Horses', Avebury		
DESIGNATION:	Scheduled Monument, WHS	LIST ENTRY NUMBER:	1008221
CONDITION:	Generally satisfactory but with significant localised problems	TREND:	Declining
PRINCIPAL VULNERABILITY:	Animal burrowing - extensive	NEW ENTRY?:	No
OWNER TYPE:	Mixed, multiple owners	CONTACT:	Nick Croxson 07795 665645

PRIORITY CATEGORIES

- A** Immediate risk of further rapid deterioration or loss of fabric; no solution agreed.
B Immediate risk of further rapid deterioration or loss of fabric; solution agreed but not yet implemented.
C Slow decay; no solution agreed.

- D** Slow decay; solution agreed but not yet implemented.
E Under repair or in fair to good repair, but no user identified; or under threat of vacancy with no obvious new user (applicable only to buildings capable of beneficial use).

- F** Repair scheme in progress and (where applicable) end use or user identified; or functionally redundant buildings with new use agreed but not yet implemented.

NOTE
 Last year's priority category is shown in brackets (otherwise, New Entry is noted).

ABBREVIATIONS

CA	Conservation Area
LB	Listed Building
LPA	Local Planning Authority
NP	National Park
RPG	Registered Park and Garden
SM	Scheduled Monument
UA	Unitary Authority
WHS	World Heritage Site

SITE NAME:	Bell barrow forming part of a round barrow cemetery 400 metres north east of West Kennett Farm on Overton Hill, Avebury		
DESIGNATION:	Scheduled Monument, WHS	LIST ENTRY NUMBER:	1008099
CONDITION:	Generally satisfactory but with significant localised problems	TREND:	Declining
PRINCIPAL VULNERABILITY:	Vandalism	NEW ENTRY?:	No
OWNER TYPE:	Charity (heritage)	CONTACT:	Nick Croxson 07795 665645
SITE NAME:	Bowl barrow 50 metres south of The Sanctuary on Overton Hill, forming part of the Seven Barrow Hill round barrow cemetery, Avebury		
DESIGNATION:	Scheduled Monument, WHS	LIST ENTRY NUMBER:	1007489
CONDITION:	Generally satisfactory but with significant localised problems	TREND:	Unknown
PRINCIPAL VULNERABILITY:	Animal burrowing - extensive	NEW ENTRY?:	No
OWNER TYPE:	Charity (heritage)	CONTACT:	Nick Croxson 07795 665645
SITE NAME:	Bowl barrow 770 metres south west of the junction of the Ridgeway and Green Street, forming part of a round barrow cemetery on Avebury Down, Avebury		
DESIGNATION:	Scheduled Monument, WHS	LIST ENTRY NUMBER:	1008107
CONDITION:	Extensive significant problems	TREND:	Unknown
PRINCIPAL VULNERABILITY:	Arable ploughing	NEW ENTRY?:	No
OWNER TYPE:	Charity (heritage)	CONTACT:	Nick Croxson 07795 665645
SITE NAME:	Bowl barrow forming part of a Bronze Age cemetery 400 metres north east of West Kennett Farm on Overton Hill, Avebury		
DESIGNATION:	Scheduled Monument, WHS	LIST ENTRY NUMBER:	1008100
CONDITION:	Generally satisfactory but with significant localised problems	TREND:	Declining
PRINCIPAL VULNERABILITY:	Vandalism	NEW ENTRY?:	No
OWNER TYPE:	Charity (heritage)	CONTACT:	Nick Croxson 07795 665645
SITE NAME:	Earthwork enclosure 950 metres SSE of Manor Farm, Avebury		
DESIGNATION:	Scheduled Monument, WHS	LIST ENTRY NUMBER:	1014031
CONDITION:	Extensive significant problems	TREND:	Unknown
PRINCIPAL VULNERABILITY:	Arable ploughing	NEW ENTRY?:	No
OWNER TYPE:	Charity (heritage)	CONTACT:	Nick Croxson 07795 665645
SITE NAME:	Group of six round barrows forming part of a Bronze Age cemetery 400 metres north east of West Kennett Farm, Avebury		
DESIGNATION:	Scheduled Monument, WHS	LIST ENTRY NUMBER:	1008102
CONDITION:	Generally satisfactory but with significant localised problems	TREND:	Declining
PRINCIPAL VULNERABILITY:	Vandalism	NEW ENTRY?:	No
OWNER TYPE:	Charity (heritage)	CONTACT:	Nick Croxson 07795 665645
SITE NAME:	Pair of round barrows 400 metres west of the Ridgeway, forming part of a round barrow cemetery situated on Avebury Down, Avebury		
DESIGNATION:	Scheduled Monument, WHS	LIST ENTRY NUMBER:	1008075
CONDITION:	Extensive significant problems	TREND:	Declining
PRINCIPAL VULNERABILITY:	Animal burrowing - extensive	NEW ENTRY?:	No
OWNER TYPE:	Charity (heritage)	CONTACT:	Nick Croxson 07795 665645

PRIORITY CATEGORIES

- A** Immediate risk of further rapid deterioration or loss of fabric; no solution agreed.
B Immediate risk of further rapid deterioration or loss of fabric; solution agreed but not yet implemented.
C Slow decay; no solution agreed.

- D** Slow decay; solution agreed but not yet implemented.
E Under repair or in fair to good repair, but no user identified; or under threat of vacancy with no obvious new user (applicable only to buildings capable of beneficial use).

- F** Repair scheme in progress and (where applicable) end use or user identified; or functionally redundant buildings with new use agreed but not yet implemented.

NOTE
 Last year's priority category is shown in brackets (otherwise, New Entry is noted).

ABBREVIATIONS

CA	Conservation Area
LB	Listed Building
LPA	Local Planning Authority
NP	National Park
RPG	Registered Park and Garden
SM	Scheduled Monument
UA	Unitary Authority
WHS	World Heritage Site

SITE NAME:	Pair of round barrows forming part of the Bronze Age round barrow cemetery 400 metres north east of West Kennett Farm, Avebury		
DESIGNATION:	Scheduled Monument, WHS	LIST ENTRY NUMBER:	1008101
CONDITION:	Extensive significant problems	TREND:	Unknown
PRINCIPAL VULNERABILITY:	Arable ploughing	NEW ENTRY?:	No
OWNER TYPE:	Charity (heritage)	CONTACT:	Nick Croxson 07795 665645
SITE NAME:	Remains of 'Falkner's Circle', a Neolithic stone circle 180 metres east of the West Kennet Avenue, Avebury		
DESIGNATION:	Scheduled Monument, WHS	LIST ENTRY NUMBER:	1008109
CONDITION:	Extensive significant problems	TREND:	Declining
PRINCIPAL VULNERABILITY:	Arable ploughing	NEW ENTRY?:	No
OWNER TYPE:	Charity (heritage)	CONTACT:	Nick Croxson 07795 665645
SITE NAME:	Round barrow cemetery 400 metres south of Avebury henge monument on Waden Hill, Avebury		
DESIGNATION:	Scheduled Monument, WHS	LIST ENTRY NUMBER:	1008216
CONDITION:	Generally unsatisfactory with major localised problems	TREND:	Declining
PRINCIPAL VULNERABILITY:	Arable ploughing	NEW ENTRY?:	No
OWNER TYPE:	Charity (heritage)	CONTACT:	Nick Croxson 07795 665645
SITE NAME:	Ten barrows forming part of Fox Covert round barrow cemetery, West Down, Avebury		
DESIGNATION:	Scheduled Monument, WHS	LIST ENTRY NUMBER:	1008293
CONDITION:	Generally unsatisfactory with major localised problems	TREND:	Declining
PRINCIPAL VULNERABILITY:	Animal burrowing - extensive	NEW ENTRY?:	No
OWNER TYPE:	Local authority	CONTACT:	Nick Croxson 07795 665645
SITE NAME:	West Kennet Avenue and an earthwork bank east of West Kennett Farm, Avebury		
DESIGNATION:	Scheduled Monument, LB grade II, part in CA, WHS	LIST ENTRY NUMBER:	1015547
CONDITION:	Generally satisfactory but with significant localised problems	TREND:	Declining
PRINCIPAL VULNERABILITY:	Vehicle damage/erosion - extensive	NEW ENTRY?:	No
OWNER TYPE:	Mixed, multiple owners	CONTACT:	Nick Croxson 07795 665645
SITE NAME:	A henge, four Bronze Age barrows and part of a Roman road 500 metres south west of Fox Covert, Avebury / Bishops Cannings		
DESIGNATION:	Scheduled Monument	LIST ENTRY NUMBER:	1007491
CONDITION:	Extensive significant problems	TREND:	Unknown
PRINCIPAL VULNERABILITY:	Arable ploughing	NEW ENTRY?:	No
OWNER TYPE:	Mixed, multiple owners	CONTACT:	Nick Croxson 07795 665645
SITE NAME:	West Kennett Farm palisaded enclosures, Avebury / East Kennett		
DESIGNATION:	Scheduled Monument, 2 LBs, part in CA, WHS	LIST ENTRY NUMBER:	1015157
CONDITION:	Extensive significant problems	TREND:	Unknown
PRINCIPAL VULNERABILITY:	Arable ploughing	NEW ENTRY?:	No
OWNER TYPE:	Mixed, multiple owners	CONTACT:	Nick Croxson 07795 665645

PRIORITY CATEGORIES

- A** Immediate risk of further rapid deterioration or loss of fabric; no solution agreed.
B Immediate risk of further rapid deterioration or loss of fabric; solution agreed but not yet implemented.
C Slow decay; no solution agreed.

- D** Slow decay; solution agreed but not yet implemented.
E Under repair or in fair to good repair, but no user identified; or under threat of vacancy with no obvious new user (applicable only to buildings capable of beneficial use).

- F** Repair scheme in progress and (where applicable) end use or user identified; or functionally redundant buildings with new use agreed but not yet implemented.

NOTE
 Last year's priority category is shown in brackets (otherwise, New Entry is noted).

ABBREVIATIONS

CA	Conservation Area
LB	Listed Building
LPA	Local Planning Authority
NP	National Park
RPG	Registered Park and Garden
SM	Scheduled Monument
UA	Unitary Authority
WHS	World Heritage Site

SITE NAME:	Grovely Ditch, Barford St. Martin / Burcombe Without / Great Wishford / Wilton		
DESIGNATION:	Scheduled Monument	LIST ENTRY NUMBER:	1005584
CONDITION:	Generally unsatisfactory with major localised problems	TREND:	Unknown
PRINCIPAL VULNERABILITY:	Arable ploughing	NEW ENTRY?:	No
OWNER TYPE:	Charity (heritage)	CONTACT:	Nick Croxson 07795 665645

SITE NAME:	Bowl barrow west of Rotherley Wood, 750 metres WNW of Park Cottage, Berwick St. John		
DESIGNATION:	Scheduled Monument	LIST ENTRY NUMBER:	1020464
CONDITION:	Extensive significant problems	TREND:	Unknown
PRINCIPAL VULNERABILITY:	Arable ploughing	NEW ENTRY?:	No
OWNER TYPE:	Private	CONTACT:	Nick Croxson 07795 665645

SITE NAME:	Bowl barrow 150 metres east of the wireless station on Morgan's Hill, Bishops Cannings		
DESIGNATION:	Scheduled Monument	LIST ENTRY NUMBER:	1014040
CONDITION:	Extensive significant problems	TREND:	Unknown
PRINCIPAL VULNERABILITY:	Arable ploughing	NEW ENTRY?:	No
OWNER TYPE:	Crown	CONTACT:	Nick Croxson 07795 665645

SITE NAME:	Bowl barrow 300 metres east of Furze Knoll, Bishops Cannings		
DESIGNATION:	Scheduled Monument	LIST ENTRY NUMBER:	1013068
CONDITION:	Extensive significant problems	TREND:	Unknown
PRINCIPAL VULNERABILITY:	Arable ploughing	NEW ENTRY?:	No
OWNER TYPE:	Crown	CONTACT:	Nick Croxson 07795 665645

SITE NAME:	Bowl barrow 550 metres north east of Baltic Farm, Bishops Cannings		
DESIGNATION:	Scheduled Monument	LIST ENTRY NUMBER:	1012629
CONDITION:	Extensive significant problems	TREND:	Unknown
PRINCIPAL VULNERABILITY:	Arable ploughing	NEW ENTRY?:	No
OWNER TYPE:	Crown	CONTACT:	Nick Croxson 07795 665645

SITE NAME:	Bowl barrow 840 metres north east of Baltic Farm, Bishops Cannings		
DESIGNATION:	Scheduled Monument	LIST ENTRY NUMBER:	1013066
CONDITION:	Extensive significant problems	TREND:	Unknown
PRINCIPAL VULNERABILITY:	Arable ploughing	NEW ENTRY?:	No
OWNER TYPE:	Crown	CONTACT:	Nick Croxson 07795 665645

SITE NAME:	Bowl barrow 950 metres SSW of Beckhampton Plantation, forming part of a round barrow cemetery on Horton Down, Bishops Cannings		
DESIGNATION:	Scheduled Monument	LIST ENTRY NUMBER:	1012983
CONDITION:	Extensive significant problems	TREND:	Unknown
PRINCIPAL VULNERABILITY:	Arable ploughing	NEW ENTRY?:	No
OWNER TYPE:	Crown	CONTACT:	Nick Croxson 07795 665645

SITE NAME:	Bowl barrow 1070 metres NNW of Baltic Farm forming part of a barrow cemetery on North Down, Bishops Cannings		
DESIGNATION:	Scheduled Monument	LIST ENTRY NUMBER:	1013772
CONDITION:	Extensive significant problems	TREND:	Unknown
PRINCIPAL VULNERABILITY:	Arable ploughing	NEW ENTRY?:	No
OWNER TYPE:	Crown	CONTACT:	Nick Croxson 07795 665645

PRIORITY CATEGORIES

- A** Immediate risk of further rapid deterioration or loss of fabric; no solution agreed.
B Immediate risk of further rapid deterioration or loss of fabric; solution agreed but not yet implemented.
C Slow decay; no solution agreed.

- D** Slow decay; solution agreed but not yet implemented.
E Under repair or in fair to good repair, but no user identified; or under threat of vacancy with no obvious new user (applicable only to buildings capable of beneficial use).

- F** Repair scheme in progress and (where applicable) end use or user identified; or functionally redundant buildings with new use agreed but not yet implemented.

NOTE
 Last year's priority category is shown in brackets (otherwise, New Entry is noted).

ABBREVIATIONS

CA	Conservation Area
LB	Listed Building
LPA	Local Planning Authority
NP	National Park
RPG	Registered Park and Garden
SM	Scheduled Monument
UA	Unitary Authority
WHS	World Heritage Site

SITE NAME:	Bowl barrow at east end of Morgan's Hill, Bishops Cannings		
DESIGNATION:	Scheduled Monument	LIST ENTRY NUMBER:	1013070
CONDITION:	Extensive significant problems	TREND:	Unknown
PRINCIPAL VULNERABILITY:	Arable ploughing	NEW ENTRY?:	No
OWNER TYPE:	Crown	CONTACT:	Nick Croxson 07795 665645
SITE NAME:	Bowl barrow situated 500 metres SSW of Shepherds' Shore, Bishops Cannings		
DESIGNATION:	Scheduled Monument, RB	LIST ENTRY NUMBER:	1013756
CONDITION:	Extensive significant problems	TREND:	Unknown
PRINCIPAL VULNERABILITY:	Arable ploughing	NEW ENTRY?:	No
OWNER TYPE:	Crown	CONTACT:	Nick Croxson 07795 665645
SITE NAME:	Eleven round barrows 1000 metres north of Baltic Farm forming part of a barrow cemetery, and a probable enclosed Iron Age farmstead on North Down, Bishops Cannings		
DESIGNATION:	Scheduled Monument	LIST ENTRY NUMBER:	1013773
CONDITION:	Generally satisfactory but with significant localised problems	TREND:	Declining
PRINCIPAL VULNERABILITY:	Animal burrowing - extensive	NEW ENTRY?:	No
OWNER TYPE:	Crown	CONTACT:	Nick Croxson 07795 665645
SITE NAME:	Enclosed Iron Age farmstead 450 metres south of Down Barn on Bishop's Cannings Down, Bishops Cannings		
DESIGNATION:	Scheduled Monument	LIST ENTRY NUMBER:	1013230
CONDITION:	Extensive significant problems	TREND:	Unknown
PRINCIPAL VULNERABILITY:	Arable ploughing	NEW ENTRY?:	No
OWNER TYPE:	Crown	CONTACT:	Nick Croxson 07795 665645
SITE NAME:	Five round barrows 1040 metres NNE of Baltic Farm forming part of a barrow cemetery on North Down, Bishops Cannings		
DESIGNATION:	Scheduled Monument	LIST ENTRY NUMBER:	1014737
CONDITION:	Generally satisfactory but with significant localised problems	TREND:	Declining
PRINCIPAL VULNERABILITY:	Animal burrowing - extensive	NEW ENTRY?:	No
OWNER TYPE:	Crown	CONTACT:	Nick Croxson 07795 665645
SITE NAME:	Four bowl barrows forming part of a cemetery 270 metres east of long barrow on Roughridge Hill, Bishops Cannings		
DESIGNATION:	Scheduled Monument	LIST ENTRY NUMBER:	1014027
CONDITION:	Extensive significant problems	TREND:	Unknown
PRINCIPAL VULNERABILITY:	Arable ploughing	NEW ENTRY?:	No
OWNER TYPE:	Crown	CONTACT:	Nick Croxson 07795 665645
SITE NAME:	Group of three bowl barrows 250 metres north east of Shepherds' Shore, Bishops Cannings		
DESIGNATION:	Scheduled Monument	LIST ENTRY NUMBER:	1013232
CONDITION:	Extensive significant problems	TREND:	Unknown
PRINCIPAL VULNERABILITY:	Arable ploughing	NEW ENTRY?:	No
OWNER TYPE:	Crown	CONTACT:	Nick Croxson 07795 665645

PRIORITY CATEGORIES

- A** Immediate risk of further rapid deterioration or loss of fabric; no solution agreed.
- B** Immediate risk of further rapid deterioration or loss of fabric; solution agreed but not yet implemented.
- C** Slow decay; no solution agreed.
- D** Slow decay; solution agreed but not yet implemented.
- E** Under repair or in fair to good repair, but no user identified; or under threat of vacancy with no obvious new user (applicable only to buildings capable of beneficial use).
- F** Repair scheme in progress and (where applicable) end use or user identified; or functionally redundant buildings with new use agreed but not yet implemented.

NOTE
Last year's priority category is shown in brackets (otherwise, New Entry is noted).

ABBREVIATIONS

CA	Conservation Area
LB	Listed Building
LPA	Local Planning Authority
NP	National Park
RPG	Registered Park and Garden
SM	Scheduled Monument
UA	Unitary Authority
WHS	World Heritage Site

SITE NAME:	Kitchen Barrow: a long barrow on Kitchen Barrow Hill, Bishops Cannings		
DESIGNATION:	Scheduled Monument	LIST ENTRY NUMBER:	1012519
CONDITION:	Generally unsatisfactory with major localised problems	TREND:	Declining
PRINCIPAL VULNERABILITY:	Animal burrowing - extensive	NEW ENTRY?:	No
OWNER TYPE:	Crown	CONTACT:	Nick Croxson 07795 665645

SITE NAME:	Linear earthworks forming part of a field system on Bishop's Cannings Down, Bishops Cannings		
DESIGNATION:	Scheduled Monument	LIST ENTRY NUMBER:	1013233
CONDITION:	Generally satisfactory but with significant localised problems	TREND:	Unknown
PRINCIPAL VULNERABILITY:	Arable ploughing	NEW ENTRY?:	No
OWNER TYPE:	Crown	CONTACT:	Nick Croxson 07795 665645

SITE NAME:	Long barrow 650 metres WSW of Shepherds' Shore, Bishops Cannings		
DESIGNATION:	Scheduled Monument, RB	LIST ENTRY NUMBER:	1014030
CONDITION:	Extensive significant problems	TREND:	Unknown
PRINCIPAL VULNERABILITY:	Arable ploughing	NEW ENTRY?:	No
OWNER TYPE:	Crown	CONTACT:	Nick Croxson 07795 665645

SITE NAME:	Long barrow on Easton Down, Bishops Cannings		
DESIGNATION:	Scheduled Monument	LIST ENTRY NUMBER:	1013366
CONDITION:	Generally satisfactory but with significant localised problems	TREND:	Declining
PRINCIPAL VULNERABILITY:	Animal burrowing - extensive	NEW ENTRY?:	No
OWNER TYPE:	Crown	CONTACT:	Nick Croxson 07795 665645

SITE NAME:	Saucer barrow 600 metres west of Beckhampton Buildings, Bishops Cannings		
DESIGNATION:	Scheduled Monument	LIST ENTRY NUMBER:	1012193
CONDITION:	Extensive significant problems	TREND:	Unknown
PRINCIPAL VULNERABILITY:	Arable ploughing	NEW ENTRY?:	No
OWNER TYPE:	Crown	CONTACT:	Nick Croxson 07795 665645

SITE NAME:	Saucer barrow on North Down, Bishops Cannings		
DESIGNATION:	Scheduled Monument	LIST ENTRY NUMBER:	1012627
CONDITION:	Extensive significant problems	TREND:	Unknown
PRINCIPAL VULNERABILITY:	Arable ploughing	NEW ENTRY?:	No
OWNER TYPE:	Crown	CONTACT:	Nick Croxson 07795 665645

SITE NAME:	Square enclosure 350 metres north of Wansdyke on Bishop's Cannings Down, Bishops Cannings		
DESIGNATION:	Scheduled Monument	LIST ENTRY NUMBER:	1013231
CONDITION:	Extensive significant problems	TREND:	Unknown
PRINCIPAL VULNERABILITY:	Arable ploughing	NEW ENTRY?:	No
OWNER TYPE:	Crown	CONTACT:	Nick Croxson 07795 665645

PRIORITY CATEGORIES

- A** Immediate risk of further rapid deterioration or loss of fabric; no solution agreed.
B Immediate risk of further rapid deterioration or loss of fabric; solution agreed but not yet implemented.
C Slow decay; no solution agreed.

- D** Slow decay; solution agreed but not yet implemented.
E Under repair or in fair to good repair, but no user identified; or under threat of vacancy with no obvious new user (applicable only to buildings capable of beneficial use).

- F** Repair scheme in progress and (where applicable) end use or user identified; or functionally redundant buildings with new use agreed but not yet implemented.

NOTE
 Last year's priority category is shown in brackets (otherwise, New Entry is noted).

ABBREVIATIONS

CA	Conservation Area
LB	Listed Building
LPA	Local Planning Authority
NP	National Park
RPG	Registered Park and Garden
SM	Scheduled Monument
UA	Unitary Authority
WHS	World Heritage Site

SITE NAME:	Two saucer barrows and a pair of bowl barrows 750 metres SSW of Beckhampton Plantation, forming part of a round barrow cemetery on Horton Down, Bishops Cannings		
DESIGNATION:	Scheduled Monument	LIST ENTRY NUMBER:	1012982
CONDITION:	Extensive significant problems	TREND:	Unknown
PRINCIPAL VULNERABILITY:	Arable clipping	NEW ENTRY?:	No
OWNER TYPE:	Crown	CONTACT:	Nick Croxson 07795 665645
SITE NAME:	Bowl barrow 85 metres north of Bishopstrow House, Bishopstrow		
DESIGNATION:	Scheduled Monument, CA	LIST ENTRY NUMBER:	1019507
CONDITION:	Generally unsatisfactory with major localised problems	TREND:	Declining
PRINCIPAL VULNERABILITY:	Animal burrowing - extensive	NEW ENTRY?:	No
OWNER TYPE:	Mixed, multiple owners	CONTACT:	Nick Croxson 07795 665645
SITE NAME:	Woodminton Down round barrow, Bower Chalke		
DESIGNATION:	Scheduled Monument	LIST ENTRY NUMBER:	1003729
CONDITION:	Extensive significant problems	TREND:	Unknown
PRINCIPAL VULNERABILITY:	Arable ploughing	NEW ENTRY?:	No
OWNER TYPE:	Private	CONTACT:	Nick Croxson 07795 665645
SITE NAME:	Corton long barrow, Boyton		
DESIGNATION:	Scheduled Monument	LIST ENTRY NUMBER:	1010518
CONDITION:	Generally unsatisfactory with major localised problems	TREND:	Declining
PRINCIPAL VULNERABILITY:	Scrub/tree growth	NEW ENTRY?:	No
OWNER TYPE:	Commercial company	CONTACT:	Nick Croxson 07795 665645
SITE NAME:	Scrubbed Oak enclosure and linear boundary earthwork, Boyton		
DESIGNATION:	Scheduled Monument	LIST ENTRY NUMBER:	1017713
CONDITION:	Generally unsatisfactory with major localised problems	TREND:	Declining
PRINCIPAL VULNERABILITY:	Plant growth	NEW ENTRY?:	No
OWNER TYPE:	Private, multiple owners	CONTACT:	Nick Croxson 07795 665645
SITE NAME:	Long barrow on Cold Kitchen Hill, Brixton Deverill		
DESIGNATION:	Scheduled Monument	LIST ENTRY NUMBER:	1010416
CONDITION:	Generally satisfactory but with significant localised problems	TREND:	Declining
PRINCIPAL VULNERABILITY:	Animal burrowing - moderate	NEW ENTRY?:	Yes
OWNER TYPE:	Private	CONTACT:	Nick Croxson 07795 665645
SITE NAME:	Long barrow on Pertwood Down, 1400 metres north west of Lower Pertwood, Brixton Deverill		
DESIGNATION:	Scheduled Monument	LIST ENTRY NUMBER:	1010463
CONDITION:	Generally satisfactory but with significant localised problems	TREND:	Declining
PRINCIPAL VULNERABILITY:	Animal burrowing - extensive	NEW ENTRY?:	No
OWNER TYPE:	Private	CONTACT:	Nick Croxson 07795 665645

PRIORITY CATEGORIES

- A** Immediate risk of further rapid deterioration or loss of fabric; no solution agreed.
- B** Immediate risk of further rapid deterioration or loss of fabric; solution agreed but not yet implemented.
- C** Slow decay; no solution agreed.
- D** Slow decay; solution agreed but not yet implemented.
- E** Under repair or in fair to good repair, but no user identified; or under threat of vacancy with no obvious new user (applicable only to buildings capable of beneficial use).
- F** Repair scheme in progress and (where applicable) end use or user identified; or functionally redundant buildings with new use agreed but not yet implemented.

NOTE
Last year's priority category is shown in brackets (otherwise, New Entry is noted).

ABBREVIATIONS

CA	Conservation Area
LB	Listed Building
LPA	Local Planning Authority
NP	National Park
RPG	Registered Park and Garden
SM	Scheduled Monument
UA	Unitary Authority
WHS	World Heritage Site

SITE NAME:	Knowle Hill round barrow, Broad Chalke		
DESIGNATION:	Scheduled Monument	LIST ENTRY NUMBER:	1003033
CONDITION:	Extensive significant problems	TREND:	Unknown
PRINCIPAL VULNERABILITY:	Arable ploughing	NEW ENTRY?:	No
OWNER TYPE:	Private	CONTACT:	Nick Croxson 07795 665645
SITE NAME:	Round barrow 860 yards (786 metres) south east of Knighton Hill Buildings, Broad Chalke		
DESIGNATION:	Scheduled Monument	LIST ENTRY NUMBER:	1004771
CONDITION:	Generally unsatisfactory with major localised problems	TREND:	Declining
PRINCIPAL VULNERABILITY:	Arable clipping	NEW ENTRY?:	No
OWNER TYPE:	Private	CONTACT:	Nick Croxson 07795 665645
SITE NAME:	Knighton Roman road (stretching from Reddish Gore to reservoir), Broad Chalke / Bishopstone		
DESIGNATION:	Scheduled Monument	LIST ENTRY NUMBER:	1003728
CONDITION:	Generally unsatisfactory with major localised problems	TREND:	Declining
PRINCIPAL VULNERABILITY:	Arable ploughing	NEW ENTRY?:	No
OWNER TYPE:	Private, multiple owners	CONTACT:	Nick Croxson 07795 665645
SITE NAME:	Roman road in Spye Park, Bromham		
DESIGNATION:	Scheduled Monument, part in RPG grade II	LIST ENTRY NUMBER:	1003010
CONDITION:	Generally unsatisfactory with major localised problems	TREND:	Improving
PRINCIPAL VULNERABILITY:	Arable clipping	NEW ENTRY?:	No
OWNER TYPE:	Mixed, multiple owners	CONTACT:	Nick Croxson 07795 665645
SITE NAME:	Bell barrow 770 metres north west of New Barn, Bulford		
DESIGNATION:	Scheduled Monument	LIST ENTRY NUMBER:	1015216
CONDITION:	Generally satisfactory but with significant localised problems	TREND:	Declining
PRINCIPAL VULNERABILITY:	Arable clipping	NEW ENTRY?:	No
OWNER TYPE:	Private	CONTACT:	Nick Croxson 07795 665645
SITE NAME:	Long barrow 240 metres south west of Green Barrow Farm, Castle Combe		
DESIGNATION:	Scheduled Monument	LIST ENTRY NUMBER:	1018419
CONDITION:	Extensive significant problems	TREND:	Declining
PRINCIPAL VULNERABILITY:	Arable ploughing	NEW ENTRY?:	No
OWNER TYPE:	Private	CONTACT:	Nick Croxson 07795 665645
SITE NAME:	Bowl barrow 350 metres north east of White Horse Plantation, Cherhill		
DESIGNATION:	Scheduled Monument	LIST ENTRY NUMBER:	1010134
CONDITION:	Generally unsatisfactory with major localised problems	TREND:	Declining
PRINCIPAL VULNERABILITY:	Arable clipping	NEW ENTRY?:	No
OWNER TYPE:	Private	CONTACT:	Nick Croxson 07795 665645

PRIORITY CATEGORIES

- A** Immediate risk of further rapid deterioration or loss of fabric; no solution agreed.
B Immediate risk of further rapid deterioration or loss of fabric; solution agreed but not yet implemented.
C Slow decay; no solution agreed.

- D** Slow decay; solution agreed but not yet implemented.
E Under repair or in fair to good repair, but no user identified; or under threat of vacancy with no obvious new user (applicable only to buildings capable of beneficial use).

- F** Repair scheme in progress and (where applicable) end use or user identified; or functionally redundant buildings with new use agreed but not yet implemented.

NOTE
 Last year's priority category is shown in brackets (otherwise, New Entry is noted).

ABBREVIATIONS

CA	Conservation Area
LB	Listed Building
LPA	Local Planning Authority
NP	National Park
RPG	Registered Park and Garden
SM	Scheduled Monument
UA	Unitary Authority
WHS	World Heritage Site

SITE NAME:	Bowl barrow 700 metres south east of Field Barn, Chicklade		
DESIGNATION:	Scheduled Monument	LIST ENTRY NUMBER:	1015937
CONDITION:	Extensive significant problems	TREND:	Declining
PRINCIPAL VULNERABILITY:	Arable ploughing	NEW ENTRY?:	No
OWNER TYPE:	Commercial company	CONTACT:	Nick Croxson 07795 665645
SITE NAME:	Bowl barrow, part of the round barrow cemetery south of Codford Down, Codford		
DESIGNATION:	Scheduled Monument	LIST ENTRY NUMBER:	1016557
CONDITION:	Extensive significant problems	TREND:	Unknown
PRINCIPAL VULNERABILITY:	Arable ploughing	NEW ENTRY?:	No
OWNER TYPE:	Private, multiple owners	CONTACT:	Nick Croxson 07795 665645
SITE NAME:	Three bowl barrows in Colerne Park, 450 metres north of Keeper's Cottage, Colerne		
DESIGNATION:	Scheduled Monument	LIST ENTRY NUMBER:	1010758
CONDITION:	Generally unsatisfactory with major localised problems	TREND:	Unknown
PRINCIPAL VULNERABILITY:	Arable clipping	NEW ENTRY?:	No
OWNER TYPE:	Private	CONTACT:	Nick Croxson 07795 665645
SITE NAME:	Bowl barrow on Wick Down, Collingbourne Ducis		
DESIGNATION:	Scheduled Monument	LIST ENTRY NUMBER:	1012510
CONDITION:	Generally unsatisfactory with major localised problems	TREND:	Unknown
PRINCIPAL VULNERABILITY:	Arable clipping	NEW ENTRY?:	No
OWNER TYPE:	Private, multiple owners	CONTACT:	Nick Croxson 07795 665645
SITE NAME:	Bowl barrow 650 metres east of Summer Down Farm, Collingbourne Kingston		
DESIGNATION:	Scheduled Monument	LIST ENTRY NUMBER:	1012544
CONDITION:	Generally unsatisfactory with major localised problems	TREND:	Unknown
PRINCIPAL VULNERABILITY:	Arable clipping	NEW ENTRY?:	No
OWNER TYPE:	Private	CONTACT:	Nick Croxson 07795 665645
SITE NAME:	Two bowl barrows 400 metres south of Summer Down Farm, Collingbourne Kingston		
DESIGNATION:	Scheduled Monument	LIST ENTRY NUMBER:	1012518
CONDITION:	Generally satisfactory but with significant localised problems	TREND:	Unknown
PRINCIPAL VULNERABILITY:	Arable clipping	NEW ENTRY?:	No
OWNER TYPE:	Commercial company	CONTACT:	Nick Croxson 07795 665645
SITE NAME:	Crowdown Clump earthwork (Godsbury), Collingbourne Kingston / Burbage		
DESIGNATION:	Scheduled Monument	LIST ENTRY NUMBER:	1004759
CONDITION:	Generally unsatisfactory with major localised problems	TREND:	Declining
PRINCIPAL VULNERABILITY:	Arable clipping	NEW ENTRY?:	No
OWNER TYPE:	Private	CONTACT:	Nick Croxson 07795 665645

PRIORITY CATEGORIES

- A** Immediate risk of further rapid deterioration or loss of fabric; no solution agreed.
- B** Immediate risk of further rapid deterioration or loss of fabric; solution agreed but not yet implemented.
- C** Slow decay; no solution agreed.
- D** Slow decay; solution agreed but not yet implemented.
- E** Under repair or in fair to good repair, but no user identified; or under threat of vacancy with no obvious new user (applicable only to buildings capable of beneficial use).
- F** Repair scheme in progress and (where applicable) end use or user identified; or functionally redundant buildings with new use agreed but not yet implemented.

NOTE
Last year's priority category is shown in brackets (otherwise, New Entry is noted).

ABBREVIATIONS

CA	Conservation Area
LB	Listed Building
LPA	Local Planning Authority
NP	National Park
RPG	Registered Park and Garden
SM	Scheduled Monument
UA	Unitary Authority
WHS	World Heritage Site

SITE NAME:	Bowl barrow on Little Toyd Down, 650 metres south west of Grims Lodge Farm, Coombe Bissett		
DESIGNATION:	Scheduled Monument	LIST ENTRY NUMBER:	1015704
CONDITION:	Extensive significant problems	TREND:	Unknown
PRINCIPAL VULNERABILITY:	Arable ploughing	NEW ENTRY?:	No
OWNER TYPE:	Private	CONTACT:	Nick Croxson 07795 665645

SITE NAME:	Moated site and surrounding earthwork enclosure, 100 metres south of Chelworth Farm, Cricklade		
DESIGNATION:	Scheduled Monument	LIST ENTRY NUMBER:	1013353
CONDITION:	Generally unsatisfactory with major localised problems	TREND:	Declining
PRINCIPAL VULNERABILITY:	Dumping	NEW ENTRY?:	No
OWNER TYPE:	Commercial company	CONTACT:	Nick Croxson 07795 665645

SITE NAME:	Bowl barrow: one of a group of round barrows south of Bulford, Bulford		
DESIGNATION:	Scheduled Monument	LIST ENTRY NUMBER:	1009545
CONDITION:	Extensive significant problems	TREND:	Declining
PRINCIPAL VULNERABILITY:	Arable ploughing	NEW ENTRY?:	No
OWNER TYPE:	Government or agency	CONTACT:	Nick Croxson 07795 665645

SITE NAME:	Bowl barrow: one of a group of round barrows south of Bulford, Bulford		
DESIGNATION:	Scheduled Monument	LIST ENTRY NUMBER:	1009602
CONDITION:	Extensive significant problems	TREND:	Declining
PRINCIPAL VULNERABILITY:	Arable ploughing	NEW ENTRY?:	No
OWNER TYPE:	Government or agency	CONTACT:	Nick Croxson 07795 665645

SITE NAME:	Bowl barrow: one of a group of round barrows south of Bulford, Bulford		
DESIGNATION:	Scheduled Monument	LIST ENTRY NUMBER:	1009604
CONDITION:	Extensive significant problems	TREND:	Declining
PRINCIPAL VULNERABILITY:	Arable ploughing	NEW ENTRY?:	No
OWNER TYPE:	Government or agency	CONTACT:	Nick Croxson 07795 665645

SITE NAME:	Bowl barrow: one of a group of round barrows south of Bulford, Bulford		
DESIGNATION:	Scheduled Monument	LIST ENTRY NUMBER:	1009605
CONDITION:	Generally unsatisfactory with major localised problems	TREND:	Declining
PRINCIPAL VULNERABILITY:	Arable ploughing	NEW ENTRY?:	No
OWNER TYPE:	Government or agency	CONTACT:	Nick Croxson 07795 665645

SITE NAME:	Bowl barrow: one of a group of round barrows south of Bulford, Bulford		
DESIGNATION:	Scheduled Monument	LIST ENTRY NUMBER:	1009564
CONDITION:	Generally unsatisfactory with major localised problems	TREND:	Declining
PRINCIPAL VULNERABILITY:	Arable ploughing	NEW ENTRY?:	No
OWNER TYPE:	Government or agency	CONTACT:	Nick Croxson 07795 665645

PRIORITY CATEGORIES

- A** Immediate risk of further rapid deterioration or loss of fabric; no solution agreed.
- B** Immediate risk of further rapid deterioration or loss of fabric; solution agreed but not yet implemented.
- C** Slow decay; no solution agreed.
- D** Slow decay; solution agreed but not yet implemented.
- E** Under repair or in fair to good repair, but no user identified; or under threat of vacancy with no obvious new user (applicable only to buildings capable of beneficial use).
- F** Repair scheme in progress and (where applicable) end use or user identified; or functionally redundant buildings with new use agreed but not yet implemented.

NOTE
Last year's priority category is shown in brackets (otherwise, New Entry is noted).

ABBREVIATIONS

CA	Conservation Area
LB	Listed Building
LPA	Local Planning Authority
NP	National Park
RPG	Registered Park and Garden
SM	Scheduled Monument
UA	Unitary Authority
WHS	World Heritage Site

SITE NAME:	Devizes Castle, Devizes		
DESIGNATION:	Scheduled Monument and Listed Building grade II, 3 LBs, CA	LIST ENTRY NUMBER:	1021375 and 1249362
CONDITION:	Extensive significant problems	TREND:	Declining
PRINCIPAL VULNERABILITY:	Collapse	NEW ENTRY?:	No
OWNER TYPE:	Private, multiple owners	CONTACT:	Hugh Beamish 0117 975 0726
SITE NAME:	Berwick Coombe ditch, Donhead St. Andrew / Berwick St. John		
DESIGNATION:	Scheduled Monument	LIST ENTRY NUMBER:	1005587
CONDITION:	Generally satisfactory but with significant localised problems	TREND:	Declining
PRINCIPAL VULNERABILITY:	Arable clipping	NEW ENTRY?:	No
OWNER TYPE:	Private, multiple owners	CONTACT:	Nick Croxson 07795 665645
SITE NAME:	Long barrow on Ashmore Down, 775 metres north of Ashgrove Cottages, Donhead St. Mary		
DESIGNATION:	Scheduled Monument	LIST ENTRY NUMBER:	1015938
CONDITION:	Generally unsatisfactory with major localised problems	TREND:	Declining
PRINCIPAL VULNERABILITY:	Animal burrowing - extensive	NEW ENTRY?:	No
OWNER TYPE:	Mixed, multiple owners	CONTACT:	Nick Croxson 07795 665645
SITE NAME:	Long barrow 600 yards (550 metres) south east of Vanity, Downton / Whitsbury		
DESIGNATION:	Scheduled Monument	LIST ENTRY NUMBER:	1003004
CONDITION:	Generally satisfactory but with significant localised problems	TREND:	Declining
PRINCIPAL VULNERABILITY:	Vehicle damage/erosion - extensive	NEW ENTRY?:	No
OWNER TYPE:	Private	CONTACT:	Nick Croxson 07795 665645
SITE NAME:	Ogbury camp, Durnford		
DESIGNATION:	Scheduled Monument	LIST ENTRY NUMBER:	1005677
CONDITION:	Generally satisfactory but with significant localised problems	TREND:	Improving
PRINCIPAL VULNERABILITY:	Arable ploughing	NEW ENTRY?:	No
OWNER TYPE:	Private	CONTACT:	Nick Croxson 07795 665645
SITE NAME:	Nine bowl barrows, two disc barrows and two saucer barrows forming the majority of a round barrow cemetery on Durrington Down, Durrington		
DESIGNATION:	Scheduled Monument, WHS	LIST ENTRY NUMBER:	1008943
CONDITION:	Generally satisfactory but with significant localised problems	TREND:	Declining
PRINCIPAL VULNERABILITY:	Animal burrowing - extensive	NEW ENTRY?:	Yes
OWNER TYPE:	Government or agency	CONTACT:	Nick Croxson 07795 665645
SITE NAME:	Nine round barrows forming a round barrow cemetery 400 metres north of the eastern end of The Cursus, Durrington		
DESIGNATION:	Scheduled Monument, WHS	LIST ENTRY NUMBER:	1009067
CONDITION:	Generally satisfactory but with significant localised problems	TREND:	Improving
PRINCIPAL VULNERABILITY:	Animal burrowing - extensive	NEW ENTRY?:	No
OWNER TYPE:	Government or agency	CONTACT:	Nick Croxson 07795 665645

PRIORITY CATEGORIES

- A** Immediate risk of further rapid deterioration or loss of fabric; no solution agreed.
- B** Immediate risk of further rapid deterioration or loss of fabric; solution agreed but not yet implemented.
- C** Slow decay; no solution agreed.
- D** Slow decay; solution agreed but not yet implemented.
- E** Under repair or in fair to good repair, but no user identified; or under threat of vacancy with no obvious new user (applicable only to buildings capable of beneficial use).
- F** Repair scheme in progress and (where applicable) end use or user identified; or functionally redundant buildings with new use agreed but not yet implemented.

NOTE
Last year's priority category is shown in brackets (otherwise, New Entry is noted).

ABBREVIATIONS

CA	Conservation Area
LB	Listed Building
LPA	Local Planning Authority
NP	National Park
RPG	Registered Park and Garden
SM	Scheduled Monument
UA	Unitary Authority
WHS	World Heritage Site

SITE NAME:	East Kennett long barrow, 600m south of East Kennett church, East Kennett		
DESIGNATION:	Scheduled Monument, WHS	LIST ENTRY NUMBER:	1012323
CONDITION:	Generally unsatisfactory with major localised problems	TREND:	Declining
PRINCIPAL VULNERABILITY:	Animal burrowing - extensive	NEW ENTRY?:	Yes
OWNER TYPE:	Private	CONTACT:	Nick Croxson 07795 665645

SITE NAME:	Round barrow on Easton Down, Easton		
DESIGNATION:	Scheduled Monument	LIST ENTRY NUMBER:	1005693
CONDITION:	Extensive significant problems	TREND:	Declining
PRINCIPAL VULNERABILITY:	Arable ploughing	NEW ENTRY?:	No
OWNER TYPE:	Private	CONTACT:	Nick Croxson 07795 665645

SITE NAME:	Edington Priory (site of), Edington		
DESIGNATION:	Scheduled Monument, LB grade I, CA	LIST ENTRY NUMBER:	1004709
CONDITION:	Generally satisfactory but with significant localised problems	TREND:	Stable
PRINCIPAL VULNERABILITY:	Collapse	NEW ENTRY?:	No
OWNER TYPE:	Private, multiple owners	CONTACT:	Nick Croxson 07795 665645

SITE NAME:	Long barrow, Tinhead Hill, Edington		
DESIGNATION:	Scheduled Monument	LIST ENTRY NUMBER:	1009783
CONDITION:	Generally unsatisfactory with major localised problems	TREND:	Declining
PRINCIPAL VULNERABILITY:	Natural erosion - extensive	NEW ENTRY?:	No
OWNER TYPE:	Government or agency	CONTACT:	Nick Croxson 07795 665645

SITE NAME:	Barrow Clump, bowl barrow, east of Ablington, Figcheldean		
DESIGNATION:	Scheduled Monument	LIST ENTRY NUMBER:	1009697
CONDITION:	Extensive significant problems	TREND:	Declining
PRINCIPAL VULNERABILITY:	Animal burrowing - extensive	NEW ENTRY?:	No
OWNER TYPE:	Government or agency	CONTACT:	Nick Croxson 07795 665645

SITE NAME:	Knighton long barrow, Figcheldean		
DESIGNATION:	Scheduled Monument	LIST ENTRY NUMBER:	1010052
CONDITION:	Generally satisfactory but with significant localised problems	TREND:	Declining
PRINCIPAL VULNERABILITY:	Animal burrowing - extensive	NEW ENTRY?:	Yes
OWNER TYPE:	Government or agency	CONTACT:	Nick Croxson 07795 665645

SITE NAME:	Three round barrows west of Netheravon Aerodrome, Figcheldean / Fittleton		
DESIGNATION:	Scheduled Monument	LIST ENTRY NUMBER:	1010192
CONDITION:	Generally unsatisfactory with major localised problems	TREND:	Declining
PRINCIPAL VULNERABILITY:	Animal burrowing - extensive	NEW ENTRY?:	No
OWNER TYPE:	Government or agency	CONTACT:	Nick Croxson 07795 665645

PRIORITY CATEGORIES

- A** Immediate risk of further rapid deterioration or loss of fabric; no solution agreed.
B Immediate risk of further rapid deterioration or loss of fabric; solution agreed but not yet implemented.
C Slow decay; no solution agreed.

- D** Slow decay; solution agreed but not yet implemented.
E Under repair or in fair to good repair, but no user identified; or under threat of vacancy with no obvious new user (applicable only to buildings capable of beneficial use).

- F** Repair scheme in progress and (where applicable) end use or user identified; or functionally redundant buildings with new use agreed but not yet implemented.

NOTE
 Last year's priority category is shown in brackets (otherwise, New Entry is noted).

ABBREVIATIONS

CA	Conservation Area
LB	Listed Building
LPA	Local Planning Authority
NP	National Park
RPG	Registered Park and Garden
SM	Scheduled Monument
UA	Unitary Authority
WHS	World Heritage Site

SITE NAME:	North Hill round barrows, Grafton		
DESIGNATION:	Scheduled Monument	LIST ENTRY NUMBER:	1004746
CONDITION:	Extensive significant problems	TREND:	Unknown
PRINCIPAL VULNERABILITY:	Arable ploughing	NEW ENTRY?:	No
OWNER TYPE:	Private, multiple owners	CONTACT:	Nick Croxson 07795 665645

SITE NAME:	Bowl barrow 100 metres north of Great Botley Copse, Grafton / Shalbourne		
DESIGNATION:	Scheduled Monument	LIST ENTRY NUMBER:	1012301
CONDITION:	Extensive significant problems	TREND:	Declining
PRINCIPAL VULNERABILITY:	Arable clipping	NEW ENTRY?:	No
OWNER TYPE:	Commercial company	CONTACT:	Nick Croxson 07795 665645

SITE NAME:	Romano-British kilns 150 yards (135 metres) SSW of Tottenham House, Great Bedwyn		
DESIGNATION:	Scheduled Monument, RPG grade II*	LIST ENTRY NUMBER:	1004706
CONDITION:	Generally unsatisfactory with major localised problems	TREND:	Stable
PRINCIPAL VULNERABILITY:	Development requiring planning permission	NEW ENTRY?:	No
OWNER TYPE:	Private, multiple owners	CONTACT:	Nick Croxson 07795 665645

SITE NAME:	Grovely Castle and earthworks north of Grovely Wood, Great Wishford / Steeple Langford / Barford St. Martin		
DESIGNATION:	Scheduled Monument	LIST ENTRY NUMBER:	1005604
CONDITION:	Generally unsatisfactory with major localised problems	TREND:	Unknown
PRINCIPAL VULNERABILITY:	Arable ploughing	NEW ENTRY?:	No
OWNER TYPE:	Private	CONTACT:	Nick Croxson 07795 665645

SITE NAME:	Bowl barrow 340 metres east of Holly Bush Farm, Grittleton		
DESIGNATION:	Scheduled Monument	LIST ENTRY NUMBER:	1018418
CONDITION:	Extensive significant problems	TREND:	Unknown
PRINCIPAL VULNERABILITY:	Arable ploughing	NEW ENTRY?:	No
OWNER TYPE:	Private	CONTACT:	Nick Croxson 07795 665645

SITE NAME:	Medieval settlement immediately north west of Upper Littlecott Farm, Hilmarton		
DESIGNATION:	Scheduled Monument	LIST ENTRY NUMBER:	1018420
CONDITION:	Generally satisfactory but with significant localised problems	TREND:	Declining
PRINCIPAL VULNERABILITY:	Stock erosion - extensive	NEW ENTRY?:	No
OWNER TYPE:	Private	CONTACT:	Nick Croxson 07795 665645

SITE NAME:	Bell barrow 250 metres NNE of the sports ground: one of a group of round barrows north west of Idmiston Down, Idmiston		
DESIGNATION:	Scheduled Monument	LIST ENTRY NUMBER:	1013971
CONDITION:	Generally unsatisfactory with major localised problems	TREND:	Declining
PRINCIPAL VULNERABILITY:	Arable clipping	NEW ENTRY?:	No
OWNER TYPE:	Government or agency	CONTACT:	Nick Croxson 07795 665645

PRIORITY CATEGORIES

- A** Immediate risk of further rapid deterioration or loss of fabric; no solution agreed.
B Immediate risk of further rapid deterioration or loss of fabric; solution agreed but not yet implemented.
C Slow decay; no solution agreed.

- D** Slow decay; solution agreed but not yet implemented.
E Under repair or in fair to good repair, but no user identified; or under threat of vacancy with no obvious new user (applicable only to buildings capable of beneficial use).

- F** Repair scheme in progress and (where applicable) end use or user identified; or functionally redundant buildings with new use agreed but not yet implemented.

NOTE
 Last year's priority category is shown in brackets (otherwise, New Entry is noted).

ABBREVIATIONS

CA	Conservation Area
LB	Listed Building
LPA	Local Planning Authority
NP	National Park
RPG	Registered Park and Garden
SM	Scheduled Monument
UA	Unitary Authority
WHS	World Heritage Site

SITE NAME:	Bell barrow, three bowl barrows and gas testing trenches on Idmiston Down, Idmiston		
DESIGNATION:	Scheduled Monument	LIST ENTRY NUMBER:	1014818
CONDITION:	Generally unsatisfactory with major localised problems	TREND:	Declining
PRINCIPAL VULNERABILITY:	Animal burrowing - extensive	NEW ENTRY?:	No
OWNER TYPE:	Government or agency	CONTACT:	Nick Croxson 07795 665645

SITE NAME:	Bowl barrow 260 metres SSE of the southern corner of Moll Harris's Clump: one of a group of round barrows on Porton Down, Idmiston		
DESIGNATION:	Scheduled Monument	LIST ENTRY NUMBER:	1014096
CONDITION:	Generally unsatisfactory with major localised problems	TREND:	Declining
PRINCIPAL VULNERABILITY:	Animal burrowing - extensive	NEW ENTRY?:	No
OWNER TYPE:	Government or agency	CONTACT:	Nick Croxson 07795 665645

SITE NAME:	Bowl barrow 440 metres SSW of the southern corner of Moll Harris's Clump: one of a group of round barrows on Porton Down, Idmiston		
DESIGNATION:	Scheduled Monument	LIST ENTRY NUMBER:	1014094
CONDITION:	Generally unsatisfactory with major localised problems	TREND:	Declining
PRINCIPAL VULNERABILITY:	Animal burrowing - extensive	NEW ENTRY?:	No
OWNER TYPE:	Government or agency	CONTACT:	Nick Croxson 07795 665645

SITE NAME:	Bowl barrow 530 metres SSW of the southern corner of Moll Harris's Clump: one of a group of round barrows on Porton Down, Idmiston		
DESIGNATION:	Scheduled Monument	LIST ENTRY NUMBER:	1014092
CONDITION:	Generally unsatisfactory with major localised problems	TREND:	Declining
PRINCIPAL VULNERABILITY:	Animal burrowing - extensive	NEW ENTRY?:	No
OWNER TYPE:	Government or agency	CONTACT:	Nick Croxson 07795 665645

SITE NAME:	Bowl barrow 535 metres SSW of the southern corner of Moll Harris's Clump: one of a group of round barrows on Porton Down, Idmiston		
DESIGNATION:	Scheduled Monument	LIST ENTRY NUMBER:	1014093
CONDITION:	Generally unsatisfactory with major localised problems	TREND:	Declining
PRINCIPAL VULNERABILITY:	Animal burrowing - extensive	NEW ENTRY?:	No
OWNER TYPE:	Government or agency	CONTACT:	Nick Croxson 07795 665645

SITE NAME:	Bronze Age enclosure and two bowl barrows 520 metres north east of Moll Harris's Clump on Idmiston Down, Idmiston		
DESIGNATION:	Scheduled Monument	LIST ENTRY NUMBER:	1014819
CONDITION:	Generally unsatisfactory with major localised problems	TREND:	Declining
PRINCIPAL VULNERABILITY:	Animal burrowing - extensive	NEW ENTRY?:	No
OWNER TYPE:	Government or agency	CONTACT:	Nick Croxson 07795 665645

SITE NAME:	Long barrow 140 metres WSW of the Battery Hill triangulation point, Idmiston		
DESIGNATION:	Scheduled Monument	LIST ENTRY NUMBER:	1014089
CONDITION:	Generally unsatisfactory with major localised problems	TREND:	Declining
PRINCIPAL VULNERABILITY:	Animal burrowing - extensive	NEW ENTRY?:	No
OWNER TYPE:	Government or agency	CONTACT:	Nick Croxson 07795 665645

PRIORITY CATEGORIES

- A** Immediate risk of further rapid deterioration or loss of fabric; no solution agreed.
B Immediate risk of further rapid deterioration or loss of fabric; solution agreed but not yet implemented.
C Slow decay; no solution agreed.

- D** Slow decay; solution agreed but not yet implemented.
E Under repair or in fair to good repair, but no user identified; or under threat of vacancy with no obvious new user (applicable only to buildings capable of beneficial use).

- F** Repair scheme in progress and (where applicable) end use or user identified; or functionally redundant buildings with new use agreed but not yet implemented.

NOTE
 Last year's priority category is shown in brackets (otherwise, New Entry is noted).

ABBREVIATIONS

CA	Conservation Area
LB	Listed Building
LPA	Local Planning Authority
NP	National Park
RPG	Registered Park and Garden
SM	Scheduled Monument
UA	Unitary Authority
WHS	World Heritage Site

SITE NAME:	Saucer barrow 400 metres north east of the sports ground: one of a group of round barrows north west of Idmiston Down, Idmiston		
DESIGNATION:	Scheduled Monument	LIST ENTRY NUMBER:	1013970
CONDITION:	Generally unsatisfactory with major localised problems	TREND:	Declining
PRINCIPAL VULNERABILITY:	Animal burrowing - extensive	NEW ENTRY?:	No
OWNER TYPE:	Government or agency	CONTACT:	Nick Croxson 07795 665645
SITE NAME:	Two bowl barrows 265 metres south of the southern corner of Moll Harris's Clump: part of a group of round barrows on Porton Down, Idmiston		
DESIGNATION:	Scheduled Monument	LIST ENTRY NUMBER:	1014095
CONDITION:	Generally unsatisfactory with major localised problems	TREND:	Declining
PRINCIPAL VULNERABILITY:	Animal burrowing - extensive	NEW ENTRY?:	No
OWNER TYPE:	Government or agency	CONTACT:	Nick Croxson 07795 665645
SITE NAME:	Two disc barrows and two bowl barrows 900 metres north of Moll Harris's Clump on Idmiston Down, Idmiston		
DESIGNATION:	Scheduled Monument	LIST ENTRY NUMBER:	1015557
CONDITION:	Generally unsatisfactory with major localised problems	TREND:	Declining
PRINCIPAL VULNERABILITY:	Animal burrowing - extensive	NEW ENTRY?:	No
OWNER TYPE:	Government or agency	CONTACT:	Nick Croxson 07795 665645
SITE NAME:	Bell barrow, bowl barrow and section of hollow way 600 metres NNW of Long Orchard, Idmiston / Winterslow		
DESIGNATION:	Scheduled Monument	LIST ENTRY NUMBER:	1013983
CONDITION:	Generally unsatisfactory with major localised problems	TREND:	Declining
PRINCIPAL VULNERABILITY:	Animal burrowing - extensive	NEW ENTRY?:	No
OWNER TYPE:	Government or agency	CONTACT:	Nick Croxson 07795 665645
SITE NAME:	Bowl barrow 125 metres south of Dairy Farm, Kingston Deverill		
DESIGNATION:	Scheduled Monument	LIST ENTRY NUMBER:	1010401
CONDITION:	Generally unsatisfactory with major localised problems	TREND:	Declining
PRINCIPAL VULNERABILITY:	Stock erosion - extensive	NEW ENTRY?:	No
OWNER TYPE:	Private	CONTACT:	Nick Croxson 07795 665645
SITE NAME:	Bowl barrow 200 metres south west of Keysley Farm, Kingston Deverill		
DESIGNATION:	Scheduled Monument	LIST ENTRY NUMBER:	1010405
CONDITION:	Generally unsatisfactory with major localised problems	TREND:	Unknown
PRINCIPAL VULNERABILITY:	Arable clipping	NEW ENTRY?:	No
OWNER TYPE:	Private, multiple owners	CONTACT:	Nick Croxson 07795 665645
SITE NAME:	Bowl barrow 250 metres north of Truncombe Wood, Kingston Deverill		
DESIGNATION:	Scheduled Monument	LIST ENTRY NUMBER:	1010402
CONDITION:	Generally unsatisfactory with major localised problems	TREND:	Declining
PRINCIPAL VULNERABILITY:	Stock erosion - extensive	NEW ENTRY?:	No
OWNER TYPE:	Private	CONTACT:	Nick Croxson 07795 665645

PRIORITY CATEGORIES

- A** Immediate risk of further rapid deterioration or loss of fabric; no solution agreed.
B Immediate risk of further rapid deterioration or loss of fabric; solution agreed but not yet implemented.
C Slow decay; no solution agreed.

- D** Slow decay; solution agreed but not yet implemented.
E Under repair or in fair to good repair, but no user identified; or under threat of vacancy with no obvious new user (applicable only to buildings capable of beneficial use).

- F** Repair scheme in progress and (where applicable) end use or user identified; or functionally redundant buildings with new use agreed but not yet implemented.

NOTE
 Last year's priority category is shown in brackets (otherwise, New Entry is noted).

ABBREVIATIONS

CA	Conservation Area
LB	Listed Building
LPA	Local Planning Authority
NP	National Park
RPG	Registered Park and Garden
SM	Scheduled Monument
UA	Unitary Authority
WHS	World Heritage Site

SITE NAME:	Bowl barrow on Keysley Down, 250 metres west of the A350 Warminster-Shaftesbury Road, Kingston Deverill		
DESIGNATION:	Scheduled Monument	LIST ENTRY NUMBER:	1013877
CONDITION:	Generally unsatisfactory with major localised problems	TREND:	Declining
PRINCIPAL VULNERABILITY:	Animal burrowing - extensive	NEW ENTRY?:	No
OWNER TYPE:	Private	CONTACT:	Nick Croxson 07795 665645
SITE NAME:	Moated site and fishponds south east of Rowden Farm, Lacock		
DESIGNATION:	Scheduled Monument, CA	LIST ENTRY NUMBER:	1013876
CONDITION:	Generally satisfactory but with significant localised problems	TREND:	Declining
PRINCIPAL VULNERABILITY:	Plant growth	NEW ENTRY?:	No
OWNER TYPE:	Private	CONTACT:	Nick Croxson 07795 665645
SITE NAME:	Settlement west of Latton, Latton		
DESIGNATION:	Scheduled Monument	LIST ENTRY NUMBER:	1004689
CONDITION:	Extensive significant problems	TREND:	Declining
PRINCIPAL VULNERABILITY:	Mineral extraction/related subsidence	NEW ENTRY?:	No
OWNER TYPE:	Commercial company	CONTACT:	Nick Croxson 07795 665645
SITE NAME:	Medieval pottery kilns, Milford Farm, Laverstock		
DESIGNATION:	Scheduled Monument	LIST ENTRY NUMBER:	1003252
CONDITION:	Extensive significant problems	TREND:	Unknown
PRINCIPAL VULNERABILITY:	Arable ploughing	NEW ENTRY?:	No
OWNER TYPE:	Mixed, multiple owners	CONTACT:	Nick Croxson 07795 665645
SITE NAME:	Bell barrow on Rook Hill, 200 metres west of Pertwood Wood, Longbridge Deverill		
DESIGNATION:	Scheduled Monument	LIST ENTRY NUMBER:	1010470
CONDITION:	Generally unsatisfactory with major localised problems	TREND:	Unknown
PRINCIPAL VULNERABILITY:	Arable clipping	NEW ENTRY?:	No
OWNER TYPE:	Private	CONTACT:	Nick Croxson 07795 665645
SITE NAME:	Two saucer barrows 775 metres south east of Rodmead Farm, Maiden Bradley with Yarnfield		
DESIGNATION:	Scheduled Monument	LIST ENTRY NUMBER:	1017697
CONDITION:	Extensive significant problems	TREND:	Unknown
PRINCIPAL VULNERABILITY:	Arable ploughing	NEW ENTRY?:	No
OWNER TYPE:	Commercial company	CONTACT:	Nick Croxson 07795 665645
SITE NAME:	Bowl barrow 190 metres north east of Burton Farm, Mere		
DESIGNATION:	Scheduled Monument	LIST ENTRY NUMBER:	1017711
CONDITION:	Generally unsatisfactory with major localised problems	TREND:	Declining
PRINCIPAL VULNERABILITY:	Arable clipping	NEW ENTRY?:	No
OWNER TYPE:	Crown	CONTACT:	Nick Croxson 07795 665645

PRIORITY CATEGORIES

- A** Immediate risk of further rapid deterioration or loss of fabric; no solution agreed.
B Immediate risk of further rapid deterioration or loss of fabric; solution agreed but not yet implemented.
C Slow decay; no solution agreed.

- D** Slow decay; solution agreed but not yet implemented.
E Under repair or in fair to good repair, but no user identified; or under threat of vacancy with no obvious new user (applicable only to buildings capable of beneficial use).

- F** Repair scheme in progress and (where applicable) end use or user identified; or functionally redundant buildings with new use agreed but not yet implemented.

NOTE
 Last year's priority category is shown in brackets (otherwise, New Entry is noted).

ABBREVIATIONS

CA	Conservation Area
LB	Listed Building
LPA	Local Planning Authority
NP	National Park
RPG	Registered Park and Garden
SM	Scheduled Monument
UA	Unitary Authority
WHS	World Heritage Site

SITE NAME:	Two round barrows in Chaddenwick Furze, Mere		
DESIGNATION:	Scheduled Monument	LIST ENTRY NUMBER:	1015945
CONDITION:	Extensive significant problems	TREND:	Improving
PRINCIPAL VULNERABILITY:	Arable clipping	NEW ENTRY?:	No
OWNER TYPE:	Private	CONTACT:	Nick Croxson 07795 665645
SITE NAME:	Black Field Roman site, Mildenhall		
DESIGNATION:	Scheduled Monument	LIST ENTRY NUMBER:	1004726
CONDITION:	Extensive significant problems	TREND:	Declining
PRINCIPAL VULNERABILITY:	Arable ploughing	NEW ENTRY?:	No
OWNER TYPE:	Commercial company	CONTACT:	Nick Croxson 07795 665645
SITE NAME:	Camp on Forest Hill, Mildenhall / Savernake / Marlborough		
DESIGNATION:	Scheduled Monument	LIST ENTRY NUMBER:	1004697
CONDITION:	Extensive significant problems	TREND:	Declining
PRINCIPAL VULNERABILITY:	Arable ploughing	NEW ENTRY?:	No
OWNER TYPE:	Commercial company, multiple owners	CONTACT:	Nick Croxson 07795 665645
SITE NAME:	Bowl barrow 200 metres north east of Everleigh Ashes, Milton Lilbourne		
DESIGNATION:	Scheduled Monument	LIST ENTRY NUMBER:	1009543
CONDITION:	Generally satisfactory but with significant localised problems	TREND:	Unknown
PRINCIPAL VULNERABILITY:	Arable clipping	NEW ENTRY?:	No
OWNER TYPE:	Private	CONTACT:	Nick Croxson 07795 665645
SITE NAME:	Roman tile and brick kiln site 1000 yards (900 metres) west of Tidling Corner, Minety		
DESIGNATION:	Scheduled Monument	LIST ENTRY NUMBER:	1004702
CONDITION:	Extensive significant problems	TREND:	Stable
PRINCIPAL VULNERABILITY:	Arable ploughing	NEW ENTRY?:	No
OWNER TYPE:	Private	CONTACT:	Nick Croxson 07795 665645
SITE NAME:	Bowl barrow 900 metres north of Down Farm, Nettleton		
DESIGNATION:	Scheduled Monument	LIST ENTRY NUMBER:	1018391
CONDITION:	Extensive significant problems	TREND:	Stable
PRINCIPAL VULNERABILITY:	Arable ploughing	NEW ENTRY?:	No
OWNER TYPE:	Other not for profit group	CONTACT:	Nick Croxson 07795 665645
SITE NAME:	Long barrow 400 metres north west of Fox Covert, Nettleton		
DESIGNATION:	Scheduled Monument	LIST ENTRY NUMBER:	1010396
CONDITION:	Extensive significant problems	TREND:	Declining
PRINCIPAL VULNERABILITY:	Arable ploughing	NEW ENTRY?:	No
OWNER TYPE:	Other not for profit group	CONTACT:	Nick Croxson 07795 665645
SITE NAME:	Early medieval settlement, palace, church and Bronze Age ring ditches 340 metres east of Cowage Farm, Norton		
DESIGNATION:	Scheduled Monument	LIST ENTRY NUMBER:	1018389
CONDITION:	Extensive significant problems	TREND:	Unknown
PRINCIPAL VULNERABILITY:	Arable ploughing	NEW ENTRY?:	No
OWNER TYPE:	Mixed, multiple owners	CONTACT:	Nick Croxson 07795 665645

PRIORITY CATEGORIES

- A** Immediate risk of further rapid deterioration or loss of fabric; no solution agreed.
- B** Immediate risk of further rapid deterioration or loss of fabric; solution agreed but not yet implemented.
- C** Slow decay; no solution agreed.
- D** Slow decay; solution agreed but not yet implemented.
- E** Under repair or in fair to good repair, but no user identified; or under threat of vacancy with no obvious new user (applicable only to buildings capable of beneficial use).
- F** Repair scheme in progress and (where applicable) end use or user identified; or functionally redundant buildings with new use agreed but not yet implemented.

NOTE
Last year's priority category is shown in brackets (otherwise, New Entry is noted).

ABBREVIATIONS

CA	Conservation Area
LB	Listed Building
LPA	Local Planning Authority
NP	National Park
RPG	Registered Park and Garden
SM	Scheduled Monument
UA	Unitary Authority
WHS	World Heritage Site

SITE NAME:	Bowl barrow: one of a group of dispersed barrows south east of Norton Plantation, Norton Bavant		
DESIGNATION:	Scheduled Monument	LIST ENTRY NUMBER:	1009830
CONDITION:	Extensive significant problems	TREND:	Stable
PRINCIPAL VULNERABILITY:	Arable ploughing	NEW ENTRY?:	No
OWNER TYPE:	Government or agency	CONTACT:	Nick Croxson 07795 665645
SITE NAME:	Round barrow on the south side of Cotley Hill, Norton Bavant		
DESIGNATION:	Scheduled Monument	LIST ENTRY NUMBER:	1009835
CONDITION:	Extensive significant problems	TREND:	Declining
PRINCIPAL VULNERABILITY:	Arable ploughing	NEW ENTRY?:	No
OWNER TYPE:	Government or agency	CONTACT:	Nick Croxson 07795 665645
SITE NAME:	Barrow on Coombe Down, 1070 yards (980 metres) north east of Upper Poughcombe, Ogbourne St. Andrew		
DESIGNATION:	Scheduled Monument	LIST ENTRY NUMBER:	1005670
CONDITION:	Generally unsatisfactory with major localised problems	TREND:	Declining
PRINCIPAL VULNERABILITY:	Arable clipping	NEW ENTRY?:	No
OWNER TYPE:	Private	CONTACT:	Nick Croxson 07795 665645
SITE NAME:	Bell barrow 200 metres north of Rockley Plantation, Ogbourne St. Andrew		
DESIGNATION:	Scheduled Monument	LIST ENTRY NUMBER:	1012195
CONDITION:	Extensive significant problems	TREND:	Declining
PRINCIPAL VULNERABILITY:	Animal burrowing - extensive	NEW ENTRY?:	No
OWNER TYPE:	Private	CONTACT:	Nick Croxson 07795 665645
SITE NAME:	Bowl barrow 375 metres east of Wick Bottom Barn, Ogbourne St. Andrew		
DESIGNATION:	Scheduled Monument	LIST ENTRY NUMBER:	1015814
CONDITION:	Extensive significant problems	TREND:	Declining
PRINCIPAL VULNERABILITY:	Arable ploughing	NEW ENTRY?:	No
OWNER TYPE:	Commercial company	CONTACT:	Nick Croxson 07795 665645
SITE NAME:	Bowl barrow 630 metres north east of Wick Bottom Barn, Ogbourne St. Andrew		
DESIGNATION:	Scheduled Monument	LIST ENTRY NUMBER:	1015803
CONDITION:	Extensive significant problems	TREND:	Declining
PRINCIPAL VULNERABILITY:	Arable ploughing	NEW ENTRY?:	No
OWNER TYPE:	Commercial company	CONTACT:	Nick Croxson 07795 665645
SITE NAME:	Bowl barrow and a saucer barrow 200 metres north of Rockley Plantation, Ogbourne St. Andrew		
DESIGNATION:	Scheduled Monument	LIST ENTRY NUMBER:	1012197
CONDITION:	Extensive significant problems	TREND:	Declining
PRINCIPAL VULNERABILITY:	Animal burrowing - extensive	NEW ENTRY?:	No
OWNER TYPE:	Private	CONTACT:	Nick Croxson 07795 665645
SITE NAME:	Ogbourne Maizey Down round barrow, Ogbourne St. Andrew		
DESIGNATION:	Scheduled Monument	LIST ENTRY NUMBER:	1004762
CONDITION:	Extensive significant problems	TREND:	Unknown
PRINCIPAL VULNERABILITY:	Arable ploughing	NEW ENTRY?:	No
OWNER TYPE:	Private, multiple owners	CONTACT:	Nick Croxson 07795 665645

PRIORITY CATEGORIES

- A** Immediate risk of further rapid deterioration or loss of fabric; no solution agreed.
B Immediate risk of further rapid deterioration or loss of fabric; solution agreed but not yet implemented.
C Slow decay; no solution agreed.

- D** Slow decay; solution agreed but not yet implemented.
E Under repair or in fair to good repair, but no user identified; or under threat of vacancy with no obvious new user (applicable only to buildings capable of beneficial use).

- F** Repair scheme in progress and (where applicable) end use or user identified; or functionally redundant buildings with new use agreed but not yet implemented.

NOTE
 Last year's priority category is shown in brackets (otherwise, New Entry is noted).

ABBREVIATIONS

CA	Conservation Area
LB	Listed Building
LPA	Local Planning Authority
NP	National Park
RPG	Registered Park and Garden
SM	Scheduled Monument
UA	Unitary Authority
WHS	World Heritage Site

SITE NAME:	Round barrow cemetery 320 metres south east of Down Farm, Pewsey		
DESIGNATION:	Scheduled Monument	LIST ENTRY NUMBER:	1016779
CONDITION:	Generally unsatisfactory with major localised problems	TREND:	Declining
PRINCIPAL VULNERABILITY:	Arable clipping	NEW ENTRY?:	No
OWNER TYPE:	Commercial company	CONTACT:	Nick Croxson 07795 665645
SITE NAME:	The Spectacles, Pewsey		
DESIGNATION:	Scheduled Monument	LIST ENTRY NUMBER:	1005638
CONDITION:	Generally unsatisfactory with major localised problems	TREND:	Declining
PRINCIPAL VULNERABILITY:	Arable ploughing	NEW ENTRY?:	No
OWNER TYPE:	Private	CONTACT:	Nick Croxson 07795 665645
SITE NAME:	Long barrow, Winterbourne, Pitton and Farley		
DESIGNATION:	Scheduled Monument	LIST ENTRY NUMBER:	1005623
CONDITION:	Extensive significant problems	TREND:	Unknown
PRINCIPAL VULNERABILITY:	Arable ploughing	NEW ENTRY?:	No
OWNER TYPE:	Local authority	CONTACT:	Nick Croxson 07795 665645
SITE NAME:	Moated site 300 metres north east of Potterne Park Farm, Potterne		
DESIGNATION:	Scheduled Monument	LIST ENTRY NUMBER:	1012152
CONDITION:	Generally unsatisfactory with major localised problems	TREND:	Declining
PRINCIPAL VULNERABILITY:	Animal burrowing - extensive	NEW ENTRY?:	No
OWNER TYPE:	Private	CONTACT:	Nick Croxson 07795 665645
SITE NAME:	Bell barrow 350 metres south west of Barbury Barn, Preshute		
DESIGNATION:	Scheduled Monument	LIST ENTRY NUMBER:	1012190
CONDITION:	Extensive significant problems	TREND:	Declining
PRINCIPAL VULNERABILITY:	Animal burrowing - extensive	NEW ENTRY?:	No
OWNER TYPE:	Private	CONTACT:	Nick Croxson 07795 665645
SITE NAME:	Bowl barrow 300 metres east of Ivy House Farm, Preshute		
DESIGNATION:	Scheduled Monument	LIST ENTRY NUMBER:	1012294
CONDITION:	Extensive significant problems	TREND:	Unknown
PRINCIPAL VULNERABILITY:	Arable ploughing	NEW ENTRY?:	No
OWNER TYPE:	Private	CONTACT:	Nick Croxson 07795 665645
SITE NAME:	Group of round barrows on Rough Hill, Preshute		
DESIGNATION:	Scheduled Monument	LIST ENTRY NUMBER:	1003034
CONDITION:	Extensive significant problems	TREND:	Declining
PRINCIPAL VULNERABILITY:	Arable ploughing	NEW ENTRY?:	No
OWNER TYPE:	Private	CONTACT:	Nick Croxson 07795 665645
SITE NAME:	Preshute Down field system, Preshute		
DESIGNATION:	Scheduled Monument	LIST ENTRY NUMBER:	1004763
CONDITION:	Extensive significant problems	TREND:	Declining
PRINCIPAL VULNERABILITY:	Arable ploughing	NEW ENTRY?:	No
OWNER TYPE:	Private	CONTACT:	Nick Croxson 07795 665645

PRIORITY CATEGORIES

- A** Immediate risk of further rapid deterioration or loss of fabric; no solution agreed.
B Immediate risk of further rapid deterioration or loss of fabric; solution agreed but not yet implemented.
C Slow decay; no solution agreed.

- D** Slow decay; solution agreed but not yet implemented.
E Under repair or in fair to good repair, but no user identified; or under threat of vacancy with no obvious new user (applicable only to buildings capable of beneficial use).

- F** Repair scheme in progress and (where applicable) end use or user identified; or functionally redundant buildings with new use agreed but not yet implemented.

NOTE
 Last year's priority category is shown in brackets (otherwise, New Entry is noted).

ABBREVIATIONS

CA	Conservation Area
LB	Listed Building
LPA	Local Planning Authority
NP	National Park
RPG	Registered Park and Garden
SM	Scheduled Monument
UA	Unitary Authority
WHS	World Heritage Site

SITE NAME:	Shartridge field system, Preshute		
DESIGNATION:	Scheduled Monument	LIST ENTRY NUMBER:	1004764
CONDITION:	Extensive significant problems	TREND:	Declining
PRINCIPAL VULNERABILITY:	Arable ploughing	NEW ENTRY?:	No
OWNER TYPE:	Private, multiple owners	CONTACT:	Nick Croxson 07795 665645

SITE NAME:	Membury Camp (see also West Berkshire Unitary Authority), Ramsbury / Lambourn		
DESIGNATION:	Scheduled Monument	LIST ENTRY NUMBER:	1002994
CONDITION:	Generally unsatisfactory with major localised problems	TREND:	Unknown
PRINCIPAL VULNERABILITY:	Arable clipping	NEW ENTRY?:	No
OWNER TYPE:	Private	CONTACT:	Nick Croxson 07795 665645

SITE NAME:	Roundway Hill Farm round barrows, Roundway / Bishops Cannings		
DESIGNATION:	Scheduled Monument, RB	LIST ENTRY NUMBER:	1004773
CONDITION:	Extensive significant problems	TREND:	Declining
PRINCIPAL VULNERABILITY:	Arable ploughing	NEW ENTRY?:	No
OWNER TYPE:	Crown	CONTACT:	Nick Croxson 07795 665645

SITE NAME:	Bowl barrow 450 metres north of Cross Doves, Shalbourne		
DESIGNATION:	Scheduled Monument	LIST ENTRY NUMBER:	1012274
CONDITION:	Extensive significant problems	TREND:	Declining
PRINCIPAL VULNERABILITY:	Arable ploughing	NEW ENTRY?:	No
OWNER TYPE:	Private	CONTACT:	Nick Croxson 07795 665645

SITE NAME:	Long barrow on Smay Down, 300 metres east of The Hassock, Shalbourne		
DESIGNATION:	Scheduled Monument	LIST ENTRY NUMBER:	1010467
CONDITION:	Extensive significant problems	TREND:	Declining
PRINCIPAL VULNERABILITY:	Arable ploughing	NEW ENTRY?:	No
OWNER TYPE:	Private	CONTACT:	Nick Croxson 07795 665645

SITE NAME:	Wansdyke: Daniel's Lane section, Shalbourne		
DESIGNATION:	Scheduled Monument	LIST ENTRY NUMBER:	1005594
CONDITION:	Generally unsatisfactory with major localised problems	TREND:	Declining
PRINCIPAL VULNERABILITY:	Arable clipping	NEW ENTRY?:	No
OWNER TYPE:	Private, multiple owners	CONTACT:	Nick Croxson 07795 665645

SITE NAME:	Great Botley Copse long barrow, and disc barrow near it, Shalbourne / Grafton		
DESIGNATION:	Scheduled Monument	LIST ENTRY NUMBER:	1005692
CONDITION:	Generally unsatisfactory with major localised problems	TREND:	Declining
PRINCIPAL VULNERABILITY:	Arable clipping	NEW ENTRY?:	No
OWNER TYPE:	Mixed, multiple owners	CONTACT:	Nick Croxson 07795 665645

SITE NAME:	Long barrow 250 metres east of Boyton Field Barn, Sherrington / Boyton		
DESIGNATION:	Scheduled Monument	LIST ENTRY NUMBER:	1010520
CONDITION:	Extensive significant problems	TREND:	Unknown
PRINCIPAL VULNERABILITY:	Arable clipping	NEW ENTRY?:	No
OWNER TYPE:	Commercial company	CONTACT:	Nick Croxson 07795 665645

PRIORITY CATEGORIES

- A** Immediate risk of further rapid deterioration or loss of fabric; no solution agreed.
- B** Immediate risk of further rapid deterioration or loss of fabric; solution agreed but not yet implemented.
- C** Slow decay; no solution agreed.
- D** Slow decay; solution agreed but not yet implemented.
- E** Under repair or in fair to good repair, but no user identified; or under threat of vacancy with no obvious new user (applicable only to buildings capable of beneficial use).
- F** Repair scheme in progress and (where applicable) end use or user identified; or functionally redundant buildings with new use agreed but not yet implemented.

NOTE
Last year's priority category is shown in brackets (otherwise, New Entry is noted).

ABBREVIATIONS

CA	Conservation Area
LB	Listed Building
LPA	Local Planning Authority
NP	National Park
RPG	Registered Park and Garden
SM	Scheduled Monument
UA	Unitary Authority
WHS	World Heritage Site

SITE NAME:	Six bowl barrows and two disc barrows forming the majority of a round barrow cemetery 300 metres north west of Fargo Road ammunition compound, Shrewton		
DESIGNATION:	Scheduled Monument, WHS	LIST ENTRY NUMBER:	1009124
CONDITION:	Generally satisfactory but with significant localised problems	TREND:	Declining
PRINCIPAL VULNERABILITY:	Animal burrowing - moderate	NEW ENTRY?:	Yes
OWNER TYPE:	Government or agency	CONTACT:	Nick Croxson 07795 665645

SITE NAME:	Newton Barrow, South Newton		
DESIGNATION:	Scheduled Monument	LIST ENTRY NUMBER:	1005687
CONDITION:	Generally satisfactory but with significant localised problems	TREND:	Stable
PRINCIPAL VULNERABILITY:	Arable clipping	NEW ENTRY?:	No
OWNER TYPE:	Private	CONTACT:	Nick Croxson 07795 665645

SITE NAME:	Earthwork enclosure on Milk Hill, Stanton St. Bernard		
DESIGNATION:	Scheduled Monument	LIST ENTRY NUMBER:	1004735
CONDITION:	Generally unsatisfactory with major localised problems	TREND:	Declining
PRINCIPAL VULNERABILITY:	Animal burrowing - extensive	NEW ENTRY?:	No
OWNER TYPE:	Government or agency	CONTACT:	Nick Croxson 07795 665645

SITE NAME:	Stapleford Castle, Stapleford		
DESIGNATION:	Scheduled Monument	LIST ENTRY NUMBER:	1005686
CONDITION:	Extensive significant problems	TREND:	Declining
PRINCIPAL VULNERABILITY:	Arable ploughing	NEW ENTRY?:	No
OWNER TYPE:	Private	CONTACT:	Nick Croxson 07795 665645

SITE NAME:	Barrow north of 'The Spectacles', Steeple Langford		
DESIGNATION:	Scheduled Monument	LIST ENTRY NUMBER:	1004742
CONDITION:	Extensive significant problems	TREND:	Unknown
PRINCIPAL VULNERABILITY:	Arable ploughing	NEW ENTRY?:	No
OWNER TYPE:	Private	CONTACT:	Nick Croxson 07795 665645

SITE NAME:	Bowl barrow 240 metres east of The Penning, Steeple Langford		
DESIGNATION:	Scheduled Monument	LIST ENTRY NUMBER:	1015025
CONDITION:	Extensive significant problems	TREND:	Unknown
PRINCIPAL VULNERABILITY:	Arable ploughing	NEW ENTRY?:	No
OWNER TYPE:	Private	CONTACT:	Nick Croxson 07795 665645

SITE NAME:	Deptford Down round barrow, Steeple Langford		
DESIGNATION:	Scheduled Monument	LIST ENTRY NUMBER:	1005615
CONDITION:	Extensive significant problems	TREND:	Unknown
PRINCIPAL VULNERABILITY:	Arable ploughing	NEW ENTRY?:	No
OWNER TYPE:	Private, multiple owners	CONTACT:	Nick Croxson 07795 665645

PRIORITY CATEGORIES

- A** Immediate risk of further rapid deterioration or loss of fabric; no solution agreed.
B Immediate risk of further rapid deterioration or loss of fabric; solution agreed but not yet implemented.
C Slow decay; no solution agreed.

- D** Slow decay; solution agreed but not yet implemented.
E Under repair or in fair to good repair, but no user identified; or under threat of vacancy with no obvious new user (applicable only to buildings capable of beneficial use).

- F** Repair scheme in progress and (where applicable) end use or user identified; or functionally redundant buildings with new use agreed but not yet implemented.

NOTE
 Last year's priority category is shown in brackets (otherwise, New Entry is noted).

ABBREVIATIONS

CA	Conservation Area
LB	Listed Building
LPA	Local Planning Authority
NP	National Park
RPG	Registered Park and Garden
SM	Scheduled Monument
UA	Unitary Authority
WHS	World Heritage Site

SITE NAME:	East Castle, Steeple Langford		
DESIGNATION:	Scheduled Monument	LIST ENTRY NUMBER:	1005599
CONDITION:	Generally unsatisfactory with major localised problems	TREND:	Declining
PRINCIPAL VULNERABILITY:	Arable clipping	NEW ENTRY?:	No
OWNER TYPE:	Private, multiple owners	CONTACT:	Nick Croxson 07795 665645
SITE NAME:	Little Langford round barrow, north of Upper Farm Down, Steeple Langford		
DESIGNATION:	Scheduled Monument	LIST ENTRY NUMBER:	1005605
CONDITION:	Generally unsatisfactory with major localised problems	TREND:	Declining
PRINCIPAL VULNERABILITY:	Arable clipping	NEW ENTRY?:	No
OWNER TYPE:	Mixed, multiple owners	CONTACT:	Nick Croxson 07795 665645
SITE NAME:	Round barrow 230 yards (210 metres) north west of New Field Plantation, Steeple Langford		
DESIGNATION:	Scheduled Monument	LIST ENTRY NUMBER:	1004725
CONDITION:	Extensive significant problems	TREND:	Unknown
PRINCIPAL VULNERABILITY:	Arable ploughing	NEW ENTRY?:	No
OWNER TYPE:	Private	CONTACT:	Nick Croxson 07795 665645
SITE NAME:	Bell barrow on Parsonage Down, 1.3 kilometres south east of Lord's Hill Farm, Sutton Veny		
DESIGNATION:	Scheduled Monument	LIST ENTRY NUMBER:	1016677
CONDITION:	Generally satisfactory but with significant localised problems	TREND:	Declining
PRINCIPAL VULNERABILITY:	Arable clipping	NEW ENTRY?:	No
OWNER TYPE:	Private	CONTACT:	Nick Croxson 07795 665645
SITE NAME:	Bowl barrow on Littlecombe Down, Sutton Veny		
DESIGNATION:	Scheduled Monument	LIST ENTRY NUMBER:	1005683
CONDITION:	Extensive significant problems	TREND:	Declining
PRINCIPAL VULNERABILITY:	Arable ploughing	NEW ENTRY?:	No
OWNER TYPE:	Private	CONTACT:	Nick Croxson 07795 665645
SITE NAME:	Fosbury camp, Tidcombe and Fosbury		
DESIGNATION:	Scheduled Monument	LIST ENTRY NUMBER:	1005682
CONDITION:	Generally satisfactory but with significant localised problems	TREND:	Declining
PRINCIPAL VULNERABILITY:	Stock erosion - localised/limited	NEW ENTRY?:	No
OWNER TYPE:	Private	CONTACT:	Nick Croxson 07795 665645
SITE NAME:	Castle Ditches camp, Tisbury		
DESIGNATION:	Scheduled Monument	LIST ENTRY NUMBER:	1005701
CONDITION:	Generally satisfactory but with significant localised problems	TREND:	Unknown
PRINCIPAL VULNERABILITY:	Arable ploughing	NEW ENTRY?:	No
OWNER TYPE:	Private, multiple owners	CONTACT:	Nick Croxson 07795 665645

PRIORITY CATEGORIES

- A** Immediate risk of further rapid deterioration or loss of fabric; no solution agreed.
- B** Immediate risk of further rapid deterioration or loss of fabric; solution agreed but not yet implemented.
- C** Slow decay; no solution agreed.
- D** Slow decay; solution agreed but not yet implemented.
- E** Under repair or in fair to good repair, but no user identified; or under threat of vacancy with no obvious new user (applicable only to buildings capable of beneficial use).
- F** Repair scheme in progress and (where applicable) end use or user identified; or functionally redundant buildings with new use agreed but not yet implemented.

NOTE
Last year's priority category is shown in brackets (otherwise, New Entry is noted).

ABBREVIATIONS

CA	Conservation Area
LB	Listed Building
LPA	Local Planning Authority
NP	National Park
RPG	Registered Park and Garden
SM	Scheduled Monument
UA	Unitary Authority
WHS	World Heritage Site

SITE NAME:	Bowl barrow on Woodley Down 675 metres NNE of Ashmore Farm, Tollard Royal		
DESIGNATION:	Scheduled Monument	LIST ENTRY NUMBER:	1020465
CONDITION:	Extensive significant problems	TREND:	Unknown
PRINCIPAL VULNERABILITY:	Arable ploughing	NEW ENTRY?:	No
OWNER TYPE:	Private	CONTACT:	Nick Croxson 07795 665645
SITE NAME:	Casterley Camp and associated monuments, Upavon		
DESIGNATION:	Scheduled Monument	LIST ENTRY NUMBER:	1010074
CONDITION:	Extensive significant problems	TREND:	Declining
PRINCIPAL VULNERABILITY:	Arable ploughing	NEW ENTRY?:	No
OWNER TYPE:	Government or agency	CONTACT:	Nick Croxson 07795 665645
SITE NAME:	Bowl barrow 500 metres south of Upton Scudamore, Upton Scudamore		
DESIGNATION:	Scheduled Monument	LIST ENTRY NUMBER:	1010398
CONDITION:	Generally satisfactory but with significant localised problems	TREND:	Declining
PRINCIPAL VULNERABILITY:	Arable clipping	NEW ENTRY?:	No
OWNER TYPE:	Private	CONTACT:	Nick Croxson 07795 665645
SITE NAME:	Enclosure and linear earthworks between Bishopstrow Down and South Down Sleight, Warminster / Bishopstrow / Norton Bavant		
DESIGNATION:	Scheduled Monument	LIST ENTRY NUMBER:	1010283
CONDITION:	Generally unsatisfactory with major localised problems	TREND:	Declining
PRINCIPAL VULNERABILITY:	Vehicle damage/erosion - extensive	NEW ENTRY?:	No
OWNER TYPE:	Government or agency	CONTACT:	Nick Croxson 07795 665645
SITE NAME:	Barrow 400 metres north west of Willoughby Hedge, West Knoyle		
DESIGNATION:	Scheduled Monument	LIST ENTRY NUMBER:	1005666
CONDITION:	Generally satisfactory but with significant localised problems	TREND:	Declining
PRINCIPAL VULNERABILITY:	Arable clipping	NEW ENTRY?:	No
OWNER TYPE:	Commercial company	CONTACT:	Nick Croxson 07795 665645
SITE NAME:	Bowl barrow in The Belt, 350 metres north east of Hill Barn, West Overton		
DESIGNATION:	Scheduled Monument	LIST ENTRY NUMBER:	1019901
CONDITION:	Generally unsatisfactory with major localised problems	TREND:	Declining
PRINCIPAL VULNERABILITY:	Animal burrowing - extensive	NEW ENTRY?:	No
OWNER TYPE:	Commercial company	CONTACT:	Nick Croxson 07795 665645
SITE NAME:	Bowl barrow 400 metres west of Normanton Gorse, Wilsford cum Lake		
DESIGNATION:	Scheduled Monument, WHS	LIST ENTRY NUMBER:	1010831
CONDITION:	Generally unsatisfactory with major localised problems	TREND:	Declining
PRINCIPAL VULNERABILITY:	Arable ploughing	NEW ENTRY?:	No
OWNER TYPE:	Private	CONTACT:	Nick Croxson 07795 665645

PRIORITY CATEGORIES

- A** Immediate risk of further rapid deterioration or loss of fabric; no solution agreed.
B Immediate risk of further rapid deterioration or loss of fabric; solution agreed but not yet implemented.
C Slow decay; no solution agreed.

- D** Slow decay; solution agreed but not yet implemented.
E Under repair or in fair to good repair, but no user identified; or under threat of vacancy with no obvious new user (applicable only to buildings capable of beneficial use).

- F** Repair scheme in progress and (where applicable) end use or user identified; or functionally redundant buildings with new use agreed but not yet implemented.

NOTE
 Last year's priority category is shown in brackets (otherwise, New Entry is noted).

ABBREVIATIONS

CA	Conservation Area
LB	Listed Building
LPA	Local Planning Authority
NP	National Park
RPG	Registered Park and Garden
SM	Scheduled Monument
UA	Unitary Authority
WHS	World Heritage Site

SITE NAME:	Horse Barrow, Winterbourne		
DESIGNATION:	Scheduled Monument	LIST ENTRY NUMBER:	1005610
CONDITION:	Generally unsatisfactory with major localised problems	TREND:	Declining
PRINCIPAL VULNERABILITY:	Arable clipping	NEW ENTRY?:	No
OWNER TYPE:	Government or agency	CONTACT:	Nick Croxson 07795 665645
SITE NAME:	Bell barrow 450 metres south east of Greenland Farm, forming part of a linear round barrow cemetery west of the Lesser Cursus, Winterbourne Stoke		
DESIGNATION:	Scheduled Monument, WHS	LIST ENTRY NUMBER:	1010899
CONDITION:	Generally satisfactory but with significant localised problems	TREND:	Declining
PRINCIPAL VULNERABILITY:	Animal burrowing - moderate	NEW ENTRY?:	Yes
OWNER TYPE:	Private	CONTACT:	Nick Croxson 07795 665645
SITE NAME:	Bowl barrow 350 metres north west of Greenland Farm, Winterbourne Stoke		
DESIGNATION:	Scheduled Monument	LIST ENTRY NUMBER:	1010892
CONDITION:	Extensive significant problems	TREND:	Unknown
PRINCIPAL VULNERABILITY:	Arable ploughing	NEW ENTRY?:	No
OWNER TYPE:	Private, multiple owners	CONTACT:	Nick Croxson 07795 665645
SITE NAME:	Bowl barrow 830 metres south west of Greenlands Bungalow, east of Shrewton, Winterbourne Stoke		
DESIGNATION:	Scheduled Monument	LIST ENTRY NUMBER:	1015217
CONDITION:	Generally unsatisfactory with major localised problems	TREND:	Declining
PRINCIPAL VULNERABILITY:	Arable ploughing	NEW ENTRY?:	No
OWNER TYPE:	Private	CONTACT:	Nick Croxson 07795 665645
SITE NAME:	Bronze Age enclosure and bowl barrow 100 metres west of Longbarrow Cross Roads on Winterbourne Stoke Down, Winterbourne Stoke		
DESIGNATION:	Scheduled Monument	LIST ENTRY NUMBER:	1011048
CONDITION:	Extensive significant problems	TREND:	Unknown
PRINCIPAL VULNERABILITY:	Arable ploughing	NEW ENTRY?:	No
OWNER TYPE:	Private	CONTACT:	Nick Croxson 07795 665645
SITE NAME:	Disc barrow and pond barrow 350 metres NNW of Greenland Farm, Winterbourne Stoke		
DESIGNATION:	Scheduled Monument, WHS	LIST ENTRY NUMBER:	1010891
CONDITION:	Extensive significant problems	TREND:	Unknown
PRINCIPAL VULNERABILITY:	Arable ploughing	NEW ENTRY?:	No
OWNER TYPE:	Private, multiple owners	CONTACT:	Nick Croxson 07795 665645
SITE NAME:	The Lesser Cursus and a triple bowl barrow forming part of a linear round barrow cemetery south east of Greenland Farm on Winterbourne Stoke Down, Winterbourne Stoke		
DESIGNATION:	Scheduled Monument, WHS	LIST ENTRY NUMBER:	1010901
CONDITION:	Generally satisfactory but with significant localised problems	TREND:	Declining
PRINCIPAL VULNERABILITY:	Animal burrowing - moderate	NEW ENTRY?:	Yes
OWNER TYPE:	Private, multiple owners	CONTACT:	Nick Croxson 07795 665645

PRIORITY CATEGORIES

- A** Immediate risk of further rapid deterioration or loss of fabric; no solution agreed.
B Immediate risk of further rapid deterioration or loss of fabric; solution agreed but not yet implemented.
C Slow decay; no solution agreed.

- D** Slow decay; solution agreed but not yet implemented.
E Under repair or in fair to good repair, but no user identified; or under threat of vacancy with no obvious new user (applicable only to buildings capable of beneficial use).

- F** Repair scheme in progress and (where applicable) end use or user identified; or functionally redundant buildings with new use agreed but not yet implemented.

NOTE
 Last year's priority category is shown in brackets (otherwise, New Entry is noted).

ABBREVIATIONS

CA	Conservation Area
LB	Listed Building
LPA	Local Planning Authority
NP	National Park
RPG	Registered Park and Garden
SM	Scheduled Monument
UA	Unitary Authority
WHS	World Heritage Site

SITE NAME:	Bell barrow and bowl barrow 500 metres NNW of Long Orchard, Winterslow		
DESIGNATION:	Scheduled Monument	LIST ENTRY NUMBER:	1013984
CONDITION:	Generally unsatisfactory with major localised problems	TREND:	Declining
PRINCIPAL VULNERABILITY:	Animal burrowing - extensive	NEW ENTRY?:	No
OWNER TYPE:	Government or agency	CONTACT:	Nick Croxson 07795 665645

SITE NAME:	Bowl barrow 750 metres NNE of Easton Down Farm, Winterslow		
DESIGNATION:	Scheduled Monument	LIST ENTRY NUMBER:	1013986
CONDITION:	Generally unsatisfactory with major localised problems	TREND:	Declining
PRINCIPAL VULNERABILITY:	Animal burrowing - extensive	NEW ENTRY?:	No
OWNER TYPE:	Government or agency	CONTACT:	Nick Croxson 07795 665645

SITE NAME:	Heale Hill round barrows and earthworks, Woodford		
DESIGNATION:	Scheduled Monument	LIST ENTRY NUMBER:	1005609
CONDITION:	Generally unsatisfactory with major localised problems	TREND:	Stable
PRINCIPAL VULNERABILITY:	Arable clipping	NEW ENTRY?:	No
OWNER TYPE:	Private	CONTACT:	Nick Croxson 07795 665645

SITE NAME:	Bowl barrow 175 metres west of Square Copse: part of the Square Copse barrow cemetery, Wootton Rivers		
DESIGNATION:	Scheduled Monument	LIST ENTRY NUMBER:	1013352
CONDITION:	Extensive significant problems	TREND:	Declining
PRINCIPAL VULNERABILITY:	Arable ploughing	NEW ENTRY?:	No
OWNER TYPE:	Crown	CONTACT:	Nick Croxson 07795 665645

SITE NAME:	Bowl barrow 275 metres west of Square Copse: part of the Square Copse barrow cemetery, Wootton Rivers		
DESIGNATION:	Scheduled Monument	LIST ENTRY NUMBER:	1013364
CONDITION:	Extensive significant problems	TREND:	Declining
PRINCIPAL VULNERABILITY:	Arable ploughing	NEW ENTRY?:	No
OWNER TYPE:	Crown	CONTACT:	Nick Croxson 07795 665645



© Historic England

SITE NAME:	Tottenham House and Savernake Forest, Savernake / Burbage / Great Bedwyn / Little Bedwyn / Mildenhall	Extensive landscape of rides linking Savernake Forest with ornamental parkland and pleasure grounds around the house. Exemplifies the work of Burlington, Brown, Cundy and others. Planning permission for hotel development, including building over Brown's walled garden and laying out a golf course, has lapsed. The house and core of the landscape has been the subject of a legal process culminating in the recent sale of the property. The Forestry Commission manages Savernake Forest on a long lease. There is a Natural England Environmental Stewardship agreement over part of the park.
DESIGNATION:	Registered Park and Garden grade II*, 19 LBs, 7 SMs	
CONDITION:	Extensive significant problems	
VULNERABILITY:	High	
TREND:	Declining	
NEW ENTRY?:	No	
OWNER TYPE:	Mixed, multiple owners	
LIST ENTRY NUMBER:	1000472	
		Contact: Kim Auston 0117 975 0696

PRIORITY CATEGORIES

- A** Immediate risk of further rapid deterioration or loss of fabric; no solution agreed.
- B** Immediate risk of further rapid deterioration or loss of fabric; solution agreed but not yet implemented.
- C** Slow decay; no solution agreed.
- D** Slow decay; solution agreed but not yet implemented.
- E** Under repair or in fair to good repair, but no user identified; or under threat of vacancy with no obvious new user (applicable only to buildings capable of beneficial use).
- F** Repair scheme in progress and (where applicable) end use or user identified; or functionally redundant buildings with new use agreed but not yet implemented.

NOTE
Last year's priority category is shown in brackets (otherwise, New Entry is noted).

ABBREVIATIONS

CA	Conservation Area
LB	Listed Building
LPA	Local Planning Authority
NP	National Park
RPG	Registered Park and Garden
SM	Scheduled Monument
UA	Unitary Authority
WHS	World Heritage Site

WILTSHIRE (UA) / NEW FOREST (NP)

SITE NAME:	Barrows in Bath Hole and Bury Hill Plantations, Redlynch, Wiltshire (UA)		
DESIGNATION:	Scheduled Monument	LIST ENTRY NUMBER:	1004754
CONDITION:	Generally unsatisfactory with major localised problems	TREND:	Declining
PRINCIPAL VULNERABILITY:	Forestry	NEW ENTRY?:	No
OWNER TYPE:	Private	CONTACT:	Nick Croxson 07795 665645

PRIORITY CATEGORIES

- A** Immediate risk of further rapid deterioration or loss of fabric; no solution agreed.
- B** Immediate risk of further rapid deterioration or loss of fabric; solution agreed but not yet implemented.
- C** Slow decay; no solution agreed.
- D** Slow decay; solution agreed but not yet implemented.
- E** Under repair or in fair to good repair, but no user identified; or under threat of vacancy with no obvious new user (applicable only to buildings capable of beneficial use).
- F** Repair scheme in progress and (where applicable) end use or user identified; or functionally redundant buildings with new use agreed but not yet implemented.

NOTE
Last year's priority category is shown in brackets (otherwise, New Entry is noted).

ABBREVIATIONS

CA	Conservation Area
LB	Listed Building
LPA	Local Planning Authority
NP	National Park
RPG	Registered Park and Garden
SM	Scheduled Monument
UA	Unitary Authority
WHS	World Heritage Site

This document is one in a series of publications produced as part of Historic England's national **Heritage at Risk** programme. More information about **Heritage at Risk** and other titles in the series can be found at HistoricEngland.org.uk/har

Heritage at Risk

Published October 2015

1 Waterhouse Square

138–142 Holborn

London EC1N 2ST

© Copyright Historic England 2015

Product code: 52019



Historic England

South West Register 2015