

Heritage at **Risk**



Historic England

South East Register 2015

Contents

Heritage at Risk	IV	Dover	40
		Gravesham	42
The Register	VIII	Maidstone	42
Content and criteria	VIII	Sevenoaks	45
Criteria for inclusion on the Register	X	Shepway	46
Reducing the risks	XII	Swale	49
Key statistics	XV	Thanet	52
Publications and guidance	XVI	Tonbridge and Malling	54
Key to the entries	XVIII	Tunbridge Wells	55
Entries on the Register by local planning authority	XX	Medway (UA)	56
Bracknell Forest (UA)	1	Milton Keynes (UA)	60
Brighton and Hove, City of (UA)	1	<i>Oxfordshire</i>	60
South Downs (NP)	3	Cherwell	60
<i>Buckinghamshire</i>	4	Oxford	63
Aylesbury Vale	4	South Oxfordshire	63
Chiltern	6	Vale of White Horse	66
South Bucks	7	West Oxfordshire	68
Wycombe	7	Portsmouth, City of (UA)	70
<i>East Sussex</i>	8	Reading (UA)	73
Eastbourne	8	Southampton, City of (UA)	74
Hastings	9	<i>Surrey</i>	75
Lewes	10	Elmbridge	75
Rother	11	Epsom and Ewell	75
South Downs (NP)	13	Guildford	76
Wealden	14	Mole Valley	77
<i>Hampshire</i>	15	Reigate and Banstead	79
Basingstoke and Deane	15	Runnymede	79
East Hampshire	16	Spelthorne	80
Fareham	17	Tandridge	80
Gosport	18	Waverley	81
Hart	19	Woking	81
Havant	19	West Berkshire (UA)	81
New Forest	20	<i>West Sussex</i>	84
New Forest (NP)	21	Adur	84
Rushmoor	22	Arun	84
South Downs (NP)	22	Chichester	85
Test Valley	26	Horsham	86
Winchester	28	Mid Sussex	87
Isle of Wight (UA)	31	South Downs (NP)	87
<i>Kent</i>	36	Worthing	91
Ashford	36	Windsor and Maidenhead (UA)	92
Canterbury	37	Wokingham (UA)	93
Dartford	39		

Heritage at Risk



Historic England

South East Summary 2015



For the first time, we've compared all sites on the Heritage at Risk Register – from houses to hillforts – to help us better understand which types of site are most commonly at risk. There are things that make each region special and, once lost, will mean a sense of our region's character is lost too. Comparing the South East to the national Register shows that 39.7% of all coastal defence sites and 33.3% of all landscape parks are in our region. There are 527 entries on the South East 2015 Heritage at Risk Register, making up 9.6% of the national total of 5,478 entries. The Register provides an annual snapshot of historic sites known to be at risk from neglect, decay or inappropriate development. Our local HAR team, led by Clare Charlesworth, continues to work with owners, funders and other stakeholders to find the right solutions for sites on the Register.

Andy Brown
Planning Director, South East



We are delighted to be able to report that 2015 has been another successful year for heritage at risk in the South East. There have been significant forward steps taken at several challenging sites, and many removals from our Register.

Extending our reach

Despite these successes, there are only seven of us in the South East HAR team, and with over 500 assets on our Register, achieving everything we'd like is a substantial challenge. Because of this we have started to look at how we can 'extend our reach' in the region, and this will continue to be an area of focused effort for us in the forthcoming year. There are so many dedicated and enthusiastic volunteer organisations working with heritage in the South East, that we see collaboration with these groups as one of the very best ways of doing this. We are already working with volunteers in the Cotswolds on a monument survey and maintenance project and hope to develop many more similar projects in the next 12 months.

Coastal defences

We have some distinctively South Eastern heritage that needs help. Coastal defence structures are difficult to maintain and even more tricky to re-use. As a result

many are at risk. In South Hampshire, however, several of the 'Palmerston' forts that ring Portsmouth Harbour are included in a joint project between Historic England and the local authorities in the area, the aim of which is to address economic regeneration and heritage at risk together, by finding new uses for these structures.

Landscapes at risk

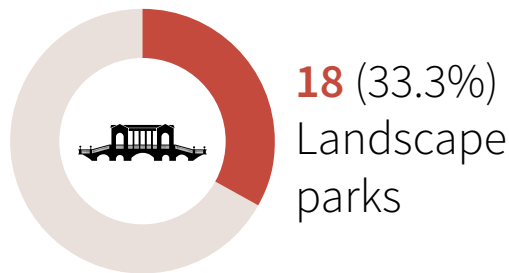

As Andy mentions above, the South East is home to a third of England's landscape parks at risk. This is because the Home Counties are the birthplace of the English landscape garden. Unfortunately houses and parks on the scale of Downton Abbey are now beyond the financial reach of most of us, and this has meant that many of these important landscapes have become fragmented and their history put at risk of loss. It is a huge achievement, therefore, that this year Somerhill, in Kent, has seen its multiple owners work together so effectively that it has been removed from our Register.

We intend to continue on our upward trajectory as we move into 2016. We look forward to reporting on further reduction of risk to the South East's unique heritage next year.


Clare Charlesworth
Principal Adviser, Heritage at Risk

Cover image: RAF Bicester is the most complete and best preserved RAF airbase surviving from the interwar period. The new owners have carried out extensive repairs to many buildings. The southern bomb stores and their ancillary buildings, of which the Fusing Hut is one, are yet to be tackled, but Historic England is working closely with the owners to develop an appropriate conservation strategy.

Entries on the 2015 national Register in the **South East**



Designated assets on the 2015 **South East** Register



There are **534** assets on the **South East** Register, 27 fewer than 2014

Brookwood Cemetery **Woking, Surrey**



Background and history

Brookwood Cemetery is a Grade I registered park and garden (RPG). Although a burial ground, it was laid out as a park interspersed with buildings, and still has this character.

The cemetery was formed of heath land near Woking

by the 'London Necropolis Company' in 1852. It was created to accommodate the dead of London when cemeteries there were unable to cope with demand. It covers an area of 145 hectares, and houses a huge variety of tombs and monuments.

Is it at risk?

Woking Borough Council (WBC) has acquired a significant part of the site and is anxious to improve the situation.

A long period of neglect and poor management was arrested by the previous owner, but there is still a backlog of repairs needed. The problems are compounded by vandalism and the failure of the ground drainage systems. Brookwood has been on the Heritage at Risk Register since 2009.

What's the current situation?

The site as a whole is the South East's most challenging RPG at risk. Historic England is extremely pleased to now be working with WBC, advising them on how best to move forward with the site. We were able to assist with grant aid towards the production of a Conservation Management Plan in early 2015, and this is the first step towards creating a strategy for the restoration of this important designed landscape. It will provide information to achieve the best outcomes for the heritage of the site, balancing these aspects with continuing to provide bereavement services for the people of Woking.

Trinity Methodist Church **Southsea, Hampshire**

Background and history

Trinity Methodist Church is a 1901 building designed by local architect and builder RJ Winnicott. It stands on the main thoroughfare of Albert Road, in central Southsea, the 19th century 'resort' suburb of Portsmouth. It was built to replace a smaller timber framed, corrugated iron structure, and the main worship space (seen right) has a very fine interior.

Is it at risk?

There have been problems with maintenance, and elements of the fabric coming to the end of their useful life. This has resulted in water penetration through the roofs and masonry at the southern end of the building, causing damage to internal finishes. It was added to the Heritage at Risk Register this year.

What's the current situation?

A Heritage Lottery Fund grant has allowed the congregation and their professional team to develop a project plan that will address the water penetration



problems and rectify the damage which has already occurred. This development work is now nearly complete. A successful second round grant application would see works begin on site by early 2016. This should result in the church's removal from the Heritage at Risk Register.

Historic England Angel Awards

The Historic England Angel Awards were founded in 2011, co-funded by the Andrew Lloyd Webber Foundation. They celebrate local people's extraordinary efforts to save historic buildings and places. Over the past five years, the Angel Awards have showcased inspirational friends groups, communities, worshippers, owners and craftspeople.

From 2016, we'll be looking for projects that champion the historic environment in many ways. These could include:

- community action projects
- heritage research, survey or education projects
- heritage professionals
- lifetime achievements
- and of course, rescues of heritage sites

Shortlisted Angels will continue to be put to the vote in the ever-popular People's Favourite Award.

Look out for news at www.HistoricEngland.org.uk/AngelAwards

For more information contact:

Clare Charlesworth, Historic England South East
Eastgate Court, 195-205 High Street,
Guildford, GU1 3EH
Telephone: 01483 252 020
Email: southeast@HistoricEngland.org.uk
Twitter: @HE_SouthEast

For a different format of this document contact our customer services department on:
Telephone: 0370 333 0608 Textphone: 0800 015 0516
Email: customers@HistoricEngland.org.uk
Product code: 51998

Find out what's at risk by searching or downloading the online Heritage at Risk Register at:
HistoricEngland.org.uk/har

THE REGISTER

Content and criteria

DESIGNATION

Definition

All the historic environment matters but there are some elements which warrant extra protection through the planning system. These are included in the [National Heritage List for England](#) (NHLE), an online searchable database of designated assets. Since 1882, when the first Act protecting ancient monuments and archaeological remains was passed, government has been developing the designation system. Listing, which is applied to buildings, emerged from the post-Blitz 1940s Planning Acts. There are now nearly 400,000 designated assets on the NHLE including listed buildings, scheduled monuments, registered parks and gardens, registered battlefields and protected wreck sites.

Historic England, as the government's expert adviser, is responsible for making recommendations – but it is still the Secretary of State at the Department for Culture Media and Sport who makes the decisions on whether an asset is designated. Understanding and appreciation develop constantly, which makes keeping the designation base up-to-date a never-ending challenge.

While still responding to threat-driven cases, our approach is now more strategic, based around thematic and area-based projects. Recent developments have seen a greater striving for openness and transparency in the process of designating a site, and better communication of what makes something special.

Alongside the nationally designated assets found on the National Heritage List for England are locally designated assets. Best known are conservation areas, but local authorities can also create lists of locally valued assets. Most archaeological sites of significance are not scheduled, but rely on local identification and management for their protection.

LISTED BUILDINGS

Listing is by far the most commonly encountered type of designation. A listed building (or structure) is one that has been designated as being of special architectural or historic interest. The older and rarer a building is, the more likely it is to be listed. Buildings less than 30 years old are listed only if they are of very high quality and under threat. Listing is mandatory: if special interest is believed to be present, then the Department for Culture Media and Sport has a duty to add the building to the List.

Listed buildings are graded I, II* and II. Grade I buildings are of outstanding interest, and II* are particularly

important buildings of more than special interest; together they amount to 8% of all listed buildings. The remaining 92% are of special interest and are listed grade II.

There are over 376,000 listed entries on the NHLE of buildings of special architectural or historic interest. Entries on the statutory list sometimes group together a number of separate buildings: a terrace will be counted as one entry, rather than as separate units. Entries on this Register reflect how buildings are grouped and recorded on the statutory list.

Structures can occasionally be dual designated (both listed as buildings and scheduled as monuments). In such cases, scheduling controls take precedence.

SCHEDULED MONUMENTS

Scheduled monuments include single archaeological sites and complex archaeological landscapes. 19,850 examples have been designated because of their national importance. Scheduled monuments are not graded. They cover human activity from the prehistoric era, such as burial mounds, to 20th century military and industrial remains. For the millennia before written history, archaeology is the only testament to innumerable generations of people of whom there is no other record.

The later 20th century saw unprecedented changes to the landscape. As a result, some types of historic site that once were commonplace began to become rare. Those that survive often represent just small islands of what once characterised broad sweeps of our towns and countryside. Although protected by law, scheduled monuments are still at risk from a wide range of processes and intense pressures outside of the planning system. These include damage from cultivation, forestry and – often most seriously of all – wholly natural processes such as scrub growth, animal burrowing and coastal erosion. Scheduling is discretionary, and many archaeological sites of potential importance are not designated. Instead, they are managed through the planning system and other regimes.

REGISTERED PARKS AND GARDENS

There are 1,635 designed landscapes on the current Historic England Register of Historic Parks and Gardens of Special Historic Interest. These registered landscapes are graded I, II* or II, and include private gardens, public parks and cemeteries, rural parkland and other green spaces. They are valued for their design and cultural importance, and are distinct from natural heritage designations.

Inclusion on the Historic England Register of Historic Parks and Gardens brings no statutory controls, but there is a clear presumption in favour of upholding their

significance in government planning guidance, so they do gain protection. Local authorities are required to consult Historic England on applications affecting sites registered as grade I or II*, and the Gardens Trust on sites of all grades. The setting of other designated heritage assets can also protect registered landscapes.

REGISTERED BATTLEFIELDS

Historic England's Register of Historic Battlefields was set up in 1995, and is our youngest category of designation. Its aim is to protect and promote those sites where history was made through military engagement which can be securely identified on the ground. They range from the Battle of Maldon (991) to Sedgemoor (1685): almost half date from the period of the civil wars in the mid-17th century. These special places, where thousands were often killed, deserve our recognition and respect. Recently, additions have been made to the Register of Historic Battlefields for the first time since its creation. There are now 46 registered battlefields.

Protection is needed to prevent encroachment through inappropriate development, or insensitive (and damaging) metal detecting, which can permanently alter the archaeological record. As with registered parks and gardens, there is a clear presumption in favour of protecting registered battlefields in government planning policy.

PROTECTED WRECK SITES

England's 49 protected wreck sites represent a tiny proportion of the 33,000 or so pre-1945 wrecks and recorded casualties that are known to lie in the territorial waters. Wreck sites can be of importance for different reasons: the distinctive design or construction of a ship, the story it can tell about its past, its association with notable people or events and its cargo. The Protection of Wrecks Act 1973 empowers the appropriate Secretary of State to designate a restricted area around a vessel to protect it or its contents from unauthorised interference, and Historic England administers the attendant licensing scheme for divers seeking access.

CONSERVATION AREAS

Conservation areas are designated by local authorities and are areas of particular architectural or historic interest, the character or appearance of which it is desirable to preserve or enhance. For almost 50 years, ever since the 1967 Civic Amenities Act, conservation areas have proved a highly effective mechanism for managing change on an area-wide basis. There are currently 9,853 conservation areas in England including town and city centres, suburbs, industrial areas, rural landscapes, cemeteries and residential areas. They form the historic backcloth to national and local life and are a crucial component of local identity.

Criteria for inclusion on the Register

RISK ASSESSMENTS

Heritage assets included on the Register are risk assessed according to the nature of the site rather than the type of designation. Building or structure assessments are used for secular listed buildings and structural scheduled monuments, typically masonry remains. Archaeology assessments are used for scheduled earthworks and below-ground remains. Thus a scheduled monument may appear on the Register in either or both the building and structure and the archaeology sections depending upon what puts it at risk. Listed buildings that are in use as places of worship are assessed using the places of worship assessment. Registered parks and gardens, conservation areas, battlefields and protected wreck sites have their own assessments because they each have their own particular characteristics and factors that may put them at risk.

BUILDINGS AND STRUCTURES

To be considered for inclusion on the Register, buildings or structures must be:

- designated and included on the National Heritage List for England
- a grade I or II* listed building
- a grade II listed building in London
- a structural scheduled monument with upstanding remains
- in secular (non-worship) use

Buildings or structures are assessed on the basis of condition and, where applicable, occupancy (or use) reflecting the fact that a building which is occupied is generally less vulnerable than one that is not.

Occupancy (or use) is assessed as 'vacant', 'part occupied', 'occupied', 'not applicable', or occasionally, 'unknown'. Many structures fall into the 'not applicable' category for example: ruins, walls, gates, headstones or boundary stones.

Condition is assessed as 'very bad', 'poor', 'fair' or 'good'. The condition of buildings or structures on the Register is typically very bad or poor, but can be fair or, very occasionally, good. This reflects the fact that some buildings or structures are vulnerable because they are empty, underused or face redundancy without a new use to secure their future. Assessing vulnerability in the case of buildings in fair condition necessarily involves judgement and discretion. A few buildings remain on the Register in good condition, having been

repaired or mothballed, but still awaiting a new use or occupancy.

Buildings or structures are removed from the Register when they are fully repaired/consolidated, and their future secured either through occupation and use, or through the adoption of appropriate management.

PLACES OF WORSHIP

To be considered for inclusion on the Register places of worship must be designated and listed grade I, II* or II on the National Heritage List for England, and be used as a public place of worship at least six times a year.

Places of worship are assessed on the basis of condition only. If a place of worship is in very bad or poor condition it is added to the Register. This includes places of worship which are generally in fair or good condition but have major problems with one key element, like the tower.

Historic England has visited and assessed listed places of worship considered to be in poor or very bad condition according to local assessments. Those that are identified as at risk are included on the Register.

Once on the Register, places of worship can move through the condition categories (e.g. from very bad to poor, to fair, even good) as repairs are implemented and the condition improves, until they are fully repaired and can be removed from the Register. This means that there are some places of worship in good condition on the Register but with outstanding issues still to be resolved at the time when they were assessed.

ARCHAEOLOGY

To be considered for inclusion on the Register archaeological sites must be designated as scheduled monuments and included on the National Heritage List for England. Archaeology assessments cover scheduled earthworks and buried archaeology. The risk assessment is based on their condition and vulnerability, the trend in their condition, and their likely future vulnerability. A site's condition is expressed in terms of the scale and severity of adverse effects on it ranging from 'extensive significant problems', to 'minor localised problems'.

Archaeological entries are removed from the Register once sufficient progress has been made to address the identified issues, and a significant reduction in the level of risk has been demonstrated.

PARKS AND GARDENS

To be considered for inclusion on the Register parks and gardens must be designated as grade I, II* or grade II and included on the National Heritage List for England. Parks and gardens are assessed in terms of condition and vulnerability. Steps being taken by owners to address problems are also taken into consideration.

Parks and gardens assessed as being at risk are typically affected by development and neglect. They have frequently been altered by development or are faced with major change. The original function of these landscapes has often changed and divided ownership leads to the loss of their cohesive historic design.

Park and garden entries are removed from the Register once steps have been taken to address issues and positive progress is being made.

BATTLEFIELDS

To be considered for inclusion on the Register battlefields must be designated and included on the National Heritage List for England. Battlefields deemed to be at risk of loss of cultural significance are included on the Register.

The principal risks and threats are:

- development pressure e.g. encroachment of buildings
- pressures of particular use within the site e.g. arable cultivation
- damage e.g. unregulated metal detecting

Battlefields are removed from the Register either when damaging activities cease, are managed, or when threats recede due to effective planning.

WRECK SITES

To be considered for inclusion on the Register wrecks must be designated and included on the National Heritage List for England. Wreck sites are assessed based on their current condition, vulnerability and the way they are being managed.

Wrecks are vulnerable to both environmental and human impacts. Risks that contribute to inclusion on the Register range from unauthorised access to erosion and fishing damage.

The monitoring process ensures that the significance of the site is identified and maintained. In spite of the inherent difficulties in caring for this type of site, careful management must be maintained.

Wrecks are removed from the Register once an appropriate management and monitoring regime is operational.

CONSERVATION AREAS

Historic England has asked every local authority in England to complete (and update as appropriate) a survey of its conservation areas, highlighting current condition, threats and trends. Conservation areas that are deteriorating, or are in very bad or poor condition and not expected to change significantly in the next three years, are defined as being at risk.

The approach taken to assess conservation areas at risk has been refined since the first survey in 2008/2009. The information provides a detailed assessment of each conservation area. An overall category for condition, vulnerability and trend is included for each conservation area on this Register. Conservation areas identified as at risk in 2009, but not reassessed since using the revised methodology, are included on the Register but with limited information.

Conservation areas are removed from the Register once plans have been put in place to address the issues that led to the conservation area being at risk, and once positive progress is being made.

Reducing the risks

One of the primary aims of the Historic England Corporate Plan 2015-2018 is reducing the risk to heritage assets. In order to achieve this aim we are working to:

- better understand the nature and extent of risk
- encourage others to save and re-use heritage at risk
- build the capacity of the sector to deliver solutions for heritage at risk
- provide advice and grants to help remove heritage from the Register

Dedicated Heritage at Risk teams in our nine regional offices are tasked with achieving this aim.

Whilst each type of heritage asset and individual site will require its own approach and solution, there are some general approaches that are relevant to all 'at risk' assets. Finding solutions for heritage at risk requires working in close partnership with owners, local planning authorities and a wide variety of other organisations. The provision of clear advice is essential to further understanding of heritage at risk.

Maintenance and occupation or use (where appropriate) are essential in preventing heritage from becoming at risk. Maintenance of assets already at risk can prevent them from decaying further. Without maintenance, the cost of repair and consolidation escalates, the challenge for owners and occupiers increases, and the scope for affordable solutions declines.

The Heritage at Risk Register helps us understand what factors lead to heritage assets becoming at risk, what action is most likely to influence their condition and where resources can be focused to best effect. Historic Environment Records and local heritage at risk registers, maintained by local authorities, are additional repositories of information on local historic assets. They underpin the work of local authority historic environment services and can help improve the protection, conservation and management of heritage assets.

Historic England provides a wide range of published guidance on reducing the risks, including: finding partners, funding, new uses for heritage assets, and enforcing urgent works and repairs. These are available to download from our website, www.historicengland.org.uk. Key publications and guidance are listed on pages XV-XVI.

BUILDINGS AND STRUCTURES

Our nine regional teams can help existing and potential owners, developers and local authorities with the assessment of risk and the identification of appropriate programmes of repair. They can advise on the benefits

of additional survey and assessment, help with feasibility studies and with brokering solutions. In particularly difficult cases, they can draw on the additional expertise of our national advisers specialising in structural engineering, quantity surveying, development economics, enforcement and planning law. Historic England can help with access to funding as we work closely with grant providers including the Heritage Lottery Fund and Natural England. We have two principal grant streams ourselves: Repair Grants for Heritage at Risk for all asset types and Section 17 Management Agreements which are smaller grants for scheduled monuments. More information on funding can be found on the Historic England website.

We know how useful our own Register is in managing risk, prioritising action and engaging partners. We are therefore working with Civic Voice and voluntary groups to enable the compilation of local heritage at risk registers. We are also working with local authorities to encourage them to develop strategies for tackling buildings in poor condition. These strategies should include the use of enforcement powers; '[Stopping the Rot](#)' is our published guidance on this. Our Heritage at Risk Solicitor can provide training and support for local authorities considering enforcement action. In certain circumstances we can also provide [grant aid](#) to underwrite the cost of serving Urgent Works and Repairs Notices.

Building preservation trusts (BPTs) offer a tried and tested way of saving buildings at risk. We have close links with the [Architectural Heritage Fund](#) and fund their regional support officers to work across the country. They help BPTs and other not-for-profit organisations to access funding, carry out feasibility studies and develop solutions for buildings at risk. The [United Kingdom Association of Preservation Trusts](#) also provides information about support officers and BPTs. Guidance and case studies are available on the [Historic England](#) website.

PLACES OF WORSHIP

Regular maintenance helps to keep all buildings in good condition but those suffering major problems need repairs to minimise the risks to both the structure and the contents. Keeping drains and gutters clear so that water is taken away from the building efficiently is the most important thing congregations can do as this stops small problems developing into unnecessary crises. The overflowing gutter soon soaks the wall beneath, rots the roof timbers behind it and makes the whole building vulnerable.

In some areas congregations group together to engage reputable contractors at competitive rates to clear gutters and rainwater goods. Such cooperation enables them to get good quality work carried out at reasonable prices by firms that understand historic

buildings. The Maintenance Cooperatives project run by the Society for the Protection of Ancient Buildings will further help to connect, inform and empower those people who look after places of worship.

The Heritage Lottery Fund runs the [Grants for Places of Worship](#) scheme. The main focus of the scheme is fabric repairs but it also provides funds for modest changes to enhance community use of the building. Historic England's architects and surveyors, based in our regional Heritage at Risk teams, provide technical advice to the Heritage Lottery Fund on fabric repairs to ensure appropriate conservation standards are met.

The Government's [Listed Places of Worship scheme](#), enabling the reclaiming of VAT on eligible repairs, maintenance and authorised alterations, is available to all listed places of worship, whether they have obtained grants or are funding work themselves. Local and national charities also offer grants. The Government's [Listed Places of Worship Roof Repair Fund](#) offers grants to help make listed places of worship weather-tight, safe and open for use.

Historic England supports congregations wanting to keep their places of worship in use and recognises the need for appropriate new facilities such as kitchens and toilets that are sensitive to the building's special character. [New Work in Historic Places of Worship](#) helps congregations understand how changes can be achieved.

A network of support officers, employed locally but part funded by Historic England, offers direct advice and encouragement to congregations. Projects to effect repairs and develop necessary new facilities for both the community and visitors are breathing a new lease of life into these treasured parts of our heritage.

ARCHAEOLOGY

The excellent progress which is being made with reducing the number of scheduled monuments on the Register continues to demonstrate the value which owners and land managers are placing upon the positive management of archaeological sites.

The large majority of the 19,832 scheduled monuments in England are on land classified as agricultural. Effective information sharing with Natural England and Defra is therefore of great importance for prioritising management action and for targeting agri-environment grant schemes to best effect. This is especially important under the New Environmental Land Management Scheme (NELMS) which commenced in 2015. Natural England shared our corporate target of removing 25% of the scheduled monuments on the 2010 Register by 2015, which was achieved with 35% being removed. We also continue to work closely with the Heritage Lottery Fund to

identify the nationally important monuments deserving of grant-aid for enhanced conservation, presentation and access projects.

Loss and damage as a consequence of arable cultivation remains the greatest source of risk to scheduled monuments on the Register. The Conservation of Scheduled Monuments in Cultivation (COSMIC) project will provide updated risk assessments for all sites affected by arable cultivation on the Register. It provides bespoke prescriptions for reducing the risks from cultivation damage. In some cases, the COSMIC mitigation recommendations have already been acted upon by our local teams, resulting in over 130 entries being removed from the 2014 Register.

Analysis of entries on the Register shows that prehistoric barrows are one of the most 'at risk' types of archaeological site on the Register. Unmanaged woodland, tree, scrub and bracken growth remains one of the most widespread causes of long-term damage to both urban and rural archaeological sites - even if the effects are not as visible or as immediately destructive as other processes. In most cases simple, low cost but regular maintenance is the key. The delivery of this will always be reliant upon the help and goodwill of landowners.

PARKS AND GARDENS

Although a statutory list, the Register of Historic Parks and Gardens of Special Historic Interest in England in itself brings no additional statutory powers, instead it is used in the development control process to provide a valuable tool for the protection of the sites it includes. The Government's National Planning Policy Framework (NPPF) stresses the desirability of sustaining and enhancing the significance of all heritage assets and finding viable uses consistent with their conservation.

The NPPF states that great weight must be given to the conservation of sites included on the Register of Historic Parks and Gardens of Special Historic Interest and that substantial harm or loss of such features can only be justified in exceptional cases.

A great many historic parks and gardens are either privately owned or held in trust. In addition, local authorities are responsible for nearly all the public parks and cemeteries in our towns and cities. Registered parks and gardens are typically large, complex heritage assets, many of them in multiple ownership. It can take years to identify and implement proposals to improve their condition and trajectory. To help reduce the risks, Historic England encourages and works with owners to develop conservation management strategies. Landscape architects working in our Heritage at Risk teams can help tailor conservation management plans and funding packages

for individual landscape features or whole sites. We work with partners, such as Natural England and the Heritage Lottery Fund, to help source funding to secure sustainable futures for parks and gardens at risk.

BATTLEFIELDS

As with registered parks and gardens, the Register of Historic Battlefields brings no additional statutory controls to registered battlefields, but the National Planning Policy Framework makes it clear that registered battlefields are of equal significance to scheduled monuments, buildings listed grade I and II*, registered parks and gardens and protected wreck sites. Therefore, the positive conservation and management of registered battlefields is a core element of current heritage legislation.

Historic England continues to work with owners to develop management plans for registered battlefields and, in appropriate cases, contribute towards the cost of management plans. We work to develop positive landscape strategies with owners and partners such as Defra through Environmental Stewardship schemes. In some circumstances, we may encourage the conversion from arable to pasture of especially sensitive locations to protect battlefield archaeology from the effects of ploughing and as part of a wider drive to prevent unauthorised or damaging metal detecting.

Historic England also continues to encourage greater access to battlefields and the improvement of their amenity value and visitors' understanding of the impact these dramatic historic events had on our development as a nation.

Local authorities can also invite comments from the Battlefields Trust on planning applications affecting the setting of registered battlefield sites.

WRECK SITES

At the strategic level, the major sources of risk to protected wreck sites have been identified. In terms of high priority sites, practical requirements have also been implemented through conservation management plans and appropriate intervention.

Risks to protected historic wreck sites can often be reduced through education, provision of marker buoys, or planning policies that take full account of their national importance. However, some sites require significant resources to stabilise their condition or to carry out detailed archaeological assessments of their conservation requirements. Although Historic England has statutory power to allocate funds to promote the preservation and maintenance of protected wreck sites, its financial resources can solve only a small proportion of the problems.

In spite of the inherent difficulties with caring for this type of site, careful management must be maintained if we are to avoid the loss of wreck sites. It is therefore close cooperation between the owners of protected wreck sites (where known), authorised divers and all organisations charged with care for the marine and coastal environment, that will make the real difference to their long term survival.

Practical advice on the management of historic wreck sites, whether at the coast edge or under water, is available from [Historic England](#).

CONSERVATION AREAS

The reasons conservation areas become at risk are difficult to address as they can cover large areas of land; they include streets, spaces, archaeology and trees as well as buildings and structures and therefore involve many different owners and approaches to management. Looking after conservation areas is a responsibility shared by those of us who live, work or do business in them as well as those of us whose job it is to manage them or make decisions about their future.

Local authorities complete the Conservation Areas Survey, providing us with an understanding of what is particularly affecting the character and appearance of conservation areas, what is working well or what is putting them at risk. Strong planning policies, guidance and a clear management strategy for individual conservation areas, backed up by effective enforcement, are all critical in managing change in these areas. Local authorities across the country continue to see their resources reduced, and this is making their task more difficult to deliver. Armed with the information provided by conservation area surveys, we, local authorities and other partners will have the evidence to direct resources much more accurately towards those conservation areas at greatest risk.

There are opportunities for members of the local community to get involved with protecting and enhancing their conservation area, either individually or through groups. Some local groups have helped to prepare character appraisals and management plans for conservation areas whilst others have carried out their own assessments to identify management issues.

Key statistics

BUILDINGS AND STRUCTURES

- Nationally, 3.9% of grade I and II* listed buildings (excluding places of worship) are on the Register. In the South East the percentage is 2.1% (88 listed secular buildings).
- 4 buildings have been removed from the 2014 South East Register because their futures have been secured, and 2 have been added.
- 60.5% of buildings or structures (141) on the South East baseline 1999 Register have been removed because their futures have been secured, compared with the national figure of 60.8%.

PLACES OF WORSHIP

- Nationally, 6.3% of listed places of worship are on the Register. In the South East, 4.9% (111) are on the Register.
- 17 places of worship have been removed from the South East Register following repair work, and 12 have been added.

ARCHAEOLOGY

- 2,701 (13.6%) of England's 19,850 scheduled monuments are on the Register. 240 (9.1%) of the South East's 2,650 scheduled monuments are in the Register.
- 24 archaeology entries have been removed from the 2014 South East Register for positive reasons, and none have been added.
- 39.9% of archaeology entries (97) on the South East baseline 2009 Register have been removed for positive reasons, compared with the national figure of 38.6%.

- Nationally, damage from arable cultivation is the greatest cause of risk affecting 39% of archaeological entries on the Register. In the South East the proportion is 64%.

PARKS AND GARDENS

- 94 (5.8%) of England's 1,633 registered parks and gardens are on the Register. Of the 371 registered parks and gardens in the South East, 23 (6.2%) are on the Register.
- 1 park and garden entry has been removed from the 2014 South East Register for a positive reason, and none have been added.

BATTLEFIELDS

- Of the 46 registered battlefields in England, 6 (13.0%) are on the Register. Of the 6 registered battlefields in the South East, 1 is on the Register.

WRECK SITES

- There are 49 protected wreck sites around England's coast, 22 are in the South East and 4 (8.2% of the 49 total) are on the Register. The 4 protected wreck sites on the Register are all in the South East.

CONSERVATION AREAS

- 8,298 of England's 9,853 conservation areas have been surveyed by local authorities and 505 (6.1%) are on the Register. Of the 2,095 conservation areas in the South East, 1,624 have been surveyed and 67 (4.1%) are on the Register.
- 1 conservation area has been removed from the 2014 South East Register for a positive reason, and 5 have been added.

HISTORIC ENGLAND FUNDING

- £446,000 in grant was spent on 12 entries on the South East Register during 2014/15.

Risk assessments of heritage assets are based on the nature of the site. Buildings and structures include listed buildings (excluding listed places of worship) and structural scheduled monuments; archaeology assessments cover earthworks and buried archaeology.

Publications and guidance

Historic England has produced the following publications relating to heritage at risk, including:

Assessment of Heritage at Risk from Environmental Threat: Key Message (2013)

Buildings at Risk: a New Strategy (1998)

Caring for Places of Worship 2010 (2010) – a report on the condition of England's listed places of worship and the needs of the congregations

COSMIC 3 – Grappling with a 140-Year-Old Conservation Problem (2014) – Historic England Research News 21, available online

Counting our Heritage: a Heritage at Risk Survey for High Peak Staffordshire Moorlands by Community Volunteers (2013)

Historic England's Heritage at Risk National Strategy (2011-2015) (2012)

Heritage at Risk 2010 – report (2010)

Heritage at Risk: Conservation Areas (2009)

Heritage at Risk 2015 – national summary leaflet and regional summary leaflets for: East Midlands, East of England, London, North East, North West, South East, South West, West Midlands, and Yorkshire

Heritage at Risk Register 2015 – detailed listings for: East Midlands, East of England, London, North East, North West, South East, South West, West Midlands, and Yorkshire can be downloaded from our website or viewed on an interactive database: www.HistoricEngland.org.uk/risk

Monuments at Risk (2008) – summary of scheduled monuments at risk for: East Midlands, East of England, London, North East, North West, South East, South West, West Midlands, and Yorkshire

The Monuments at Risk initiative 2003-08 (2010)

Protected Wreck Sites at Risk: A Risk Management Handbook (2007)

Saving London: 20 Years of Heritage at Risk in the Capital (2010)

Stopping the Rot: A Guide to Enforcement Action to Save Historic Buildings (2011)

Vacant Historic Buildings: An Owner's Guide to Temporary Uses, Maintenance and Mothballing (2011)

HERITAGE AT RISK ON THE WEB

To find out more about the Heritage at Risk programme visit

<http://www.HistoricEngland.org.uk/risk> where you will find an interactive database providing detailed information on all heritage sites at risk nationally. Details of all nationally designated historic places in England are available in one place on the National Heritage List for England online database: <http://list.HistoricEngland.org.uk>.

Further information about the different classes of designated heritage assets, including listed buildings, scheduled monuments, registered parks and gardens, registered battlefields and protected wreck sites can be viewed at the same address: <http://list.HistoricEngland.org.uk>.

CONSERVATION POLICIES AND GUIDANCE

The following publications are among the numerous guidance documents available on our website: <http://www.historicengland.org.uk/publications>

Caring for Historic Graveyard and Cemetery Monuments (2011)

Caring for Our Shipwreck Heritage: Guidelines on the First Aid Treatment and Conservation Management of Finds Recovered from Designated Wreck Sites Resulting from Licensed Investigations (2012)

Caring for Places of Worship (2010) – a practical booklet for everyone involved in caring for England's listed places of worship

Constructive Conservation in Practice (2008)

Constructive Conservation: Sustainable Growth for Historic Places (2013)

Conservation Principles, Policies and Guidance for the Sustainable Management of the Historic Environment (2008)

The Conservation, Repair and Management of War Memorials (2014)

Creativity and Care: New Works in English Cathedrals (2009)

The Disposal of Historic Buildings: Guidance Note for Government Departments and Non Departmental Public Bodies (2010)

Enabling Development and the Conservation of Significant Places (2008)

Farming the Historic Landscape: Caring for Archaeological Sites on Arable Land (2004)

Farming the Historic Landscape: Caring for Archaeological Sites in Grassland (2004)

Guidance notes and application forms for grants to local authorities:

- *Grants to Local Authorities to Underwrite Urgent Works Notices* (1998)
- *Acquisition Grants to Local Authorities to Underwrite Repairs Notices* (1998)
- *Repair Grants for Heritage at Risk* (2015)

Heritage Crime Prevention: A guide for Owners, Tenants and Managers of Heritage Assets (2013)

Heritage Crime Risk: Quick Assessment Tool (2013)

Heritage Works: the use of Historic Buildings in Regeneration (2013)

Managing Local Authority Heritage Assets: Some Guiding Principles for Decision Makers (2003)

New Uses for Former Places of Worship (2010)

New Work in Historic Places of Worship (2012)

Options for the Disposal of Redundant Churches and Other Places of Worship (2010)

Paradise Preserved: An Introduction to the Assessment, Evaluation, Conservation and Management of Historic Cemeteries (2007)

Pillars of the Community: the transfer of local authority heritage assets (2014)

Practical Building Conservation – revised ten-part series: Glass & Glazing; Metals, Mortars, Renders & Plasters; Stone; Timber; Building Environment; Concrete; Conservation Basics; Earth, Brick & Terracotta; Roofing (2012–2014)

Scheduled Monument Consent: A Guide for Owners and Occupiers (2009)

Shared Interest: Celebrating Investment in the Historic Environment (2006)

Theft of Metal from Church Buildings (2011)

Understanding Place: Conservation Area Designation, Appraisal and Management (2011)

Valuing Places: Good Practice in Conservation Areas (2011)

Key to the entries

This Register includes the following risk assessment types

- Building or structure
(grade I and II* listed buildings and structural scheduled monuments)
- Place of worship
(grade I, II* and II listed buildings)
- Archaeology
(scheduled monuments – earthworks and buried archaeology)
- Park and garden
(Registered parks and gardens)
- Battlefield
(Registered battlefields)
- Wreck site
(Protected wreck sites)
- Conservation area
(Conservation areas)

ORDER

Entries are grouped and ordered alphabetically, first by County (dark grey bands) or Unitary Authority (light grey bands), and then by Local Planning Authority (National Park/Unitary Authority/District or Borough).

A blank band denotes the end of a county and the beginning of a unitary authority.

Sites that straddle more than one local planning authority are included under the lead authority.

Within each planning authority, entries are grouped by risk assessment type in the following order:

- Buildings or structures
- Places of worship
- Archaeology
- Parks and gardens
- Battlefields
- Wreck sites
- Conservation areas

Within each risk assessment type, entries are ordered alphabetically by parish, locality and street/site name (except for conservation areas and protected wreck sites which are ordered by site name only).

DESIGNATION

The principal designation is noted for each entry and includes:

- Listed Building (LB) grade I or II*
- Listed Place of Worship grade I, II* or II
- Scheduled Monument (SM)
- Registered Park and Garden (RPG) grade I, II* or II
- Registered Battlefield
- Protected Wreck Site
- Conservation Area (CA)

Other designations that apply to the designated site, including location within a World Heritage Site (WHS), are also noted.

If an entry is dual designated (both listed and scheduled), 'and' rather than a comma is used (eg 'Scheduled Monument and Listed Building grade I'). If a scheduled monument entry is dual designated with a number of listed buildings, each is separated by a semicolon.

The National Heritage List Entry Number is included for all entries (except conservation areas). If a site is dual designated, all relevant List Entry Numbers are noted.

CONDITION

For buildings (including places of worship), condition is graded as: 'very bad', 'poor', 'fair' and 'good'.

For sites that cover areas (scheduled monuments (archaeology assessments), parks and gardens, battlefields and wreck sites) one overall condition category is recorded. The category may relate only to the part of the site or monument that is at risk and not the whole site:

- extensive significant problems
- generally unsatisfactory with major localised problems
- generally satisfactory but with significant localised problems
- generally satisfactory but with minor localised problems
- optimal
- unknown (noted for a number of scheduled monuments that are below-ground and where their condition cannot be established).

For conservation areas, condition is categorised as: 'very bad', 'poor', 'fair' and 'optimal'.

If a site has suffered from heritage crime it is noted in the summary. Heritage crime is defined as any offence which harms the heritage asset or its setting and includes arson, graffiti, lead theft and vandalism.

OCCUPANCY/USE

For buildings (excluding places of worship) that can be occupied or have a use, the main vulnerability is vacancy or under-use. Occupancy (or use) is noted as follows:

- vacant
- part occupied
- occupied
- unknown
- not applicable

VULNERABILITY

Principal vulnerability is noted for archaeology assessments and may relate only to the part of the site that is at risk, and include:

- animal burrowing
- arable ploughing
- coastal erosion
- collapse
- deterioration – in need of management
- scrub/tree growth
- visitor erosion

For parks and gardens, battlefields, wreck sites and conservation areas, vulnerability is noted as high, medium or low.

PRIORITY CATEGORY

Priority for action is assessed on a scale of A to F, where 'A' is the highest priority for a site which is deteriorating rapidly with no solution to secure its future, and 'F' is the lowest priority.

For **buildings and structures** and **places of worship** the following priority categories are used as an indication of trend and as a means of prioritising action:

- A Immediate risk of further rapid deterioration or loss of fabric; no solution agreed
- B Immediate risk of further rapid deterioration or loss of fabric; solution agreed but not yet implemented
- C Slow decay; no solution agreed
- D Slow decay; solution agreed but not yet implemented
- E Under repair or in fair to good repair, but no user identified; or under threat of vacancy with no obvious new user (applicable only to buildings capable of beneficial use)
- F Repair scheme in progress and (where applicable) end use or user identified; or functionally redundant buildings with new use agreed but not yet implemented.

For **battlefields** and **wreck sites** the following priority categories are used as a means of prioritising action:

- A No action/strategy identified or agreed (where trend is declining or unknown)
- B Action/strategy agreed but not yet implemented (where trend is declining or unknown)
- C No action/strategy identified or agreed (where trend is stable or improving)
- D Action/strategy agreed but not yet implemented (where trend is stable or improving)
- E Monitoring as appropriate (any trend)
- F Action implemented/strategy underway/scheme in progress (any trend)

2014 priority categories are given in brackets, otherwise 'New entry' is noted.

'New entry – re-assessed' indicates an existing site on the Register that has been re-assessed using a different risk assessment methodology and is included on this year's Register under the new assessment type.

TREND

Trend for archaeology entries, parks and gardens, battlefields and wreck sites may relate only to the part of the site that is at risk and is categorised as:

- declining
- stable
- improving
- unknown

For conservation areas trend is categorised as:

- deteriorating
- deteriorating significantly
- no significant change
- improving
- improving significantly
- unknown

OWNERSHIP

A principal ownership category is given for each entry, and if sites are in divided ownership, a 'multiple' ownership category is noted.

CONTACT

This is the member of the Historic England local team who acts as a first point of contact for the case, and to whom enquiries should be addressed.

For conservation areas, the contact is the conservation/planning officer at the relevant local planning authority (indicated by 'LPA').

We are not in any sense agents for the owners of the sites included, but we will endeavour to put people in touch with them where appropriate.

ABBREVIATIONS

CA	Conservation Area
HE	Historic England
HLF	Heritage Lottery Fund
LB	Listed Building
LPA	Local Planning Authority
NP	National Park
RPG	Registered Park and Garden
SM	Scheduled Monument
UA	Unitary Authority
WHS	World Heritage Site

Entries on the Register by local planning authority

Local planning authority	Building and structure entries	Place of worship entries	Archaeology entries	Park and garden entries	Battlefield entries	Wreck site entries	Conservation area entries
BRACKNELL FOREST (UA)							
Bracknell Forest (UA)	0	0	0	2	0	0	0
BRIGHTON AND HOVE, CITY OF (UA)							
Brighton and Hove, City of (UA)	5	4	0	0	0	0	5
SOUTH DOWNS (NP)							
South Downs (NP)	0	0	1	0	0	0	1
South Downs (NP) / Brighton and Hove, City of (UA) / Lewes†	0	0	0	1	0	0	0
BUCKINGHAMSHIRE							
Aylesbury Vale	6	2	1	1	0	0	0
Aylesbury Vale / Dacorum†	0	0	0	1	0	0	0
Chiltern	2	0	0	0	0	0	0
South Bucks	1	0	0	0	0	0	0
Wycombe	0	1	5	0	0	0	0
Wycombe / South Oxfordshire / Wokingham (UA)†	0	0	0	1	0	0	0
EAST SUSSEX							
Eastbourne	4	0	0	0	0	0	0
Hastings	4	2	0	0	0	0	0
Lewes	1	2	0	0	0	0	0
Rother	6	1	1	0	0	0	0
South Downs (NP)	2	1	6	0	0	0	0
Wealden	1	2	1	1	0	0	0
HAMPSHIRE							
Basingstoke and Deane	1	0	7	0	0	0	0
East Hampshire	0	3	1	0	0	0	0
Eastleigh	0	0	0	0	0	0	0
Fareham	2	2	0	0	0	0	0
Gosport	4	0	0	0	0	0	0
Hart	1	0	0	2	0	0	0
Havant	0	1	0	0	0	0	1
New Forest	0	1	6	0	0	0	0
New Forest (NP)	1	0	5	0	0	0	0
Rushmoor	2	1	0	0	0	0	0
South Downs (NP)	3	0	12	0	0	0	8
Test Valley	0	1	14	1	0	0	0
Winchester	2	3	4	0	0	0	11
HAMPSHIRE (OFF)							
Hampshire (off)	0	0	0	0	0	1	0
ISLE OF WIGHT (UA)							
Isle of Wight (UA)	6	12	3	1	0	0	5
KENT							
Ashford	4	0	1	0	0	0	0
Canterbury	5	5	1	0	0	0	0
Dartford	0	2	3	0	0	0	0
Dover	4	2	3	0	0	0	3
Gravesham	1	0	0	0	0	0	0
Maidstone	6	4	2	0	0	0	2
Sevenoaks	1	0	1	1	0	0	5
Sevenoaks / Tunbridge Wells†	0	0	0	1	0	0	0
Shepway	6	3	3	0	0	0	0
Swale	8	5	0	0	0	0	5
Thanet	3	2	6	0	0	0	2

Local planning authority	Building and structure entries	Place of worship entries	Archaeology entries	Park and garden entries	Battlefield entries	Wreck site entries	Conservation area entries
Tonbridge and Malling	0	4	3	0	0	0	0
Tunbridge Wells	1	1	1	0	0	0	1
Tunbridge Wells / Wealden†	0	0	0	1	0	0	0
KENT (OFF)							
Kent (off)	0	0	0	0	0	2	0
MEDWAY (UA)							
Medway (UA)	11	2	0	0	0	0	5
MILTON KEYNES (UA)							
Milton Keynes (UA)	1	0	4	0	0	0	0
OXFORDSHIRE							
Cherwell	2	4	5	0	0	0	2
Oxford	1	1	0	0	0	0	0
South Oxfordshire	5	4	8	0	0	0	0
Vale of White Horse	1	4	6	0	0	0	0
West Oxfordshire	0	1	14	0	0	0	0
PORTSMOUTH, CITY OF (UA)							
Portsmouth, City of (UA)	11	5	0	0	0	0	0
READING (UA)							
Reading (UA)	3	0	0	0	0	0	0
SLOUGH (UA)							
Slough (UA)	0	0	0	0	0	0	0
SOUTHAMPTON, CITY OF (UA)							
Southampton, City of (UA)	3	2	0	0	0	0	1
SURREY							
Elmbridge	3	0	0	0	0	0	1
Epsom and Ewell	0	0	0	0	0	0	3
Guildford	0	4	0	1	0	0	1
Mole Valley	4	3	2	1	0	0	0
Reigate and Banstead	1	1	0	0	0	0	0
Runnymede	0	0	0	1	0	0	0
Spelthorne	0	2	0	0	0	0	0
Surrey Heath	0	0	0	0	0	0	0
Tandridge	1	1	1	0	0	0	0
Waverley	0	0	1	0	0	0	0
Woking	0	0	0	1	0	0	0
WEST BERKSHIRE (UA)							
West Berkshire (UA)	4	0	5	3	1	0	0
WEST SUSSEX							
Adur	0	1	0	0	0	0	1
Arun	1	2	1	0	0	0	0
Chichester	1	2	3	1	0	0	1
Crawley	0	0	0	0	0	0	0
Horsham	1	2	2	0	0	0	0
Mid Sussex	0	0	1	0	0	0	1
South Downs (NP)	4	1	18	0	0	0	1
Worthing	0	2	0	0	0	0	0
WEST SUSSEX (OFF)							
West Sussex (off)	0	0	0	0	0	1	0
WINDSOR AND MAIDENHEAD (UA)							
Windsor and Maidenhead (UA)	2	1	0	0	0	0	1
WOKINGHAM (UA)							
Wokingham (UA)	2	0	3	1	0	0	0

Local planning authority	Building and structure entries	Place of worship entries	Archaeology entries	Park and garden entries	Battlefield entries	Wreck site entries	Conservation area entries
TOTAL	155	112	165	23	1	4	67

† Sites that cross local planning authority boundaries

BRACKNELL FOREST (UA)



© Historic England

SITE NAME:	Newbold College (formerly Moor Close), Binfield
DESIGNATION:	Registered Park and Garden grade II*, 7 LBs
CONDITION:	Extensive significant problems
VULNERABILITY:	High
TREND:	Declining
NEW ENTRY?:	No
OWNER TYPE:	Educational (independent)
LIST ENTRY NUMBER:	1000547

Moor Close estate, now the home of Newbold College, was Oliver Hill's first house and garden design in an early C20 Arts and Crafts style. The garden and park setting is threatened by residential, mixed use and transport proposals within the development plan for Binfield. In addition the hard landscape features are deteriorating and in urgent need of renovation. Although some limited site repairs have been completed further resources and action are urgently needed.

Contact: Alice Brockway 01483 252078



© Historic England

SITE NAME:	Broadmoor Hospital, Crowthorne
DESIGNATION:	Registered Park and Garden grade II, LB grade II
CONDITION:	Extensive significant problems
VULNERABILITY:	High
TREND:	Declining
NEW ENTRY?:	No
OWNER TYPE:	Health authority
LIST ENTRY NUMBER:	1001401

A mid C19 asylum, built for the criminally insane to designs by Joshua Jebb. The site is undergoing major redevelopment with construction of a new modern secure hospital underway and due for completion in 2017. Future plans are to convert the original building into an hotel, with the extensive walled garden to be developed for housing. The ornamented farmland has survived but needs managing. Close liaison with the owner and Local Authority is necessary to ensure what remains in terms of historic significance can be salvaged.

Contact: Kay Richardson 01483 252000

BRIGHTON AND HOVE, CITY OF (UA)



© Historic England

SITE NAME:	Hippodrome, 52-58, Middle Street
DESIGNATION:	Listed Building grade II*, CA
CONDITION:	Very bad
OCCUPANCY:	Vacant/not in use
PRIORITY CATEGORY:	A (A)
OWNER TYPE:	Commercial company
LIST ENTRY NUMBER:	1381793

Originally an ice rink by Kerslake dating from 1896. Converted to Hippodrome in 1901 and again to variety theatre in 1902, both to designs of Frank Matcham. Vacant and in very bad condition. Some repairs have taken place but the condition is deteriorating and the ornate plasterwork to the auditorium is particularly at risk. Consent was granted in November 2013 for conversion to a multi-screen cinema complex but this has not been implemented and alternative uses are now being explored with the help of the Theatres Trust.

Contact: Samantha Johnson 01483 252043



© Historic England

SITE NAME:	The West Pier, Kings Road, Brighton
DESIGNATION:	Listed Building grade I, CA
CONDITION:	Very bad
OCCUPANCY:	N/A
PRIORITY CATEGORY:	A (A)
OWNER TYPE:	Charity (heritage)
LIST ENTRY NUMBER:	1381655

Pier, 1864-66 by Eugenius Birch. Closed in 1975. Historic England has declared its view that the combination of significant damage and cost of repair make restoration from public funds uneconomic. In early 2013 the eastern side of the structure collapsed following cold weather conditions, and in February 2014, further main supports on the eastern side were washed away, splitting the former pavilion into two sections.

Contact: Clare Charlesworth 01483 252041

PRIORITY CATEGORIES

- A** Immediate risk of further rapid deterioration or loss of fabric; no solution agreed.
- B** Immediate risk of further rapid deterioration or loss of fabric; solution agreed but not yet implemented.
- C** Slow decay; no solution agreed.
- D** Slow decay; solution agreed but not yet implemented.
- E** Under repair or in fair to good repair, but no user identified; or under threat of vacancy with no obvious new user (applicable only to buildings capable of beneficial use).
- F** Repair scheme in progress and (where applicable) end use or user identified; or functionally redundant buildings with new use agreed but not yet implemented.

NOTE
Last year's priority category is shown in brackets (otherwise, New Entry is noted).

ABBREVIATIONS

- CA** Conservation Area
- LB** Listed Building
- LPA** Local Planning Authority
- NP** National Park
- RPG** Registered Park and Garden
- SM** Scheduled Monument
- UA** Unitary Authority
- WHS** World Heritage Site



© Historic England

SITE NAME:	Marlborough House, 54, Old Steine, Brighton and Hove
DESIGNATION:	Listed Building grade I, CA
CONDITION:	Fair
OCCUPANCY:	Vacant/not in use
PRIORITY CATEGORY:	D (E)
OWNER TYPE:	Commercial company
LIST ENTRY NUMBER:	1380671

House, now office. Built 1765, remodelled in 1786 by Robert Adam. Some holding repairs have been carried out, but the building is vacant. A planning application to convert the building into a single dwelling alongside repairs and restoration of some of the historic features is under consideration by the Local Planning Authority.

Contact: Samantha Johnson 01483 252043



© Historic England

SITE NAME:	53, Brunswick Square, Hove
DESIGNATION:	Listed Building grade I, CA
CONDITION:	Poor
OCCUPANCY:	Part occupied/part in use
PRIORITY CATEGORY:	C (C)
OWNER TYPE:	Private
LIST ENTRY NUMBER:	1281017

Terraced house by A Wilds and CA Busby, 1825-27. Used for multiple occupancy but largely vacant. The rear elevation and outbuildings are in poor condition and parts of the building are not habitable. Urgent works have been carried to make the building weather tight but full repairs are still required and there is no long-term solution in place.

Contact: Samantha Johnson 01483 252043



© Rebecca Crook

SITE NAME:	Saltdean Lido, Marine Drive, Saltdean
DESIGNATION:	Listed Building grade II*
CONDITION:	Poor
OCCUPANCY:	Vacant/not in use
PRIORITY CATEGORY:	D (C)
OWNER TYPE:	Other not for profit group
LIST ENTRY NUMBER:	1380905

Lido of 1938 by RWH Jones in Moderne style. It is closed and suffering from a maintenance backlog and there is a particular deterioration of its reinforced concrete and the metal-framed windows. A Community Interest Company has a 60 year lease and is developing plans for its repair and reuse. Planning consent has been granted (December 2014) for the repair and restoration of the pool and outdoor area. Funding towards the cost of the work has been awarded by the Heritage Lottery Fund, Coastal Communities Fund and Social Investment in Business Fund.

Contact: Samantha Johnson 01483 252043



© Historic England

SITE NAME:	Church of St Peter, St Peters Place, Brighton
DESIGNATION:	Listed Place of Worship grade II*, CA
CONDITION:	Poor
PRIORITY CATEGORY:	B (B)
OWNER TYPE:	Religious organisation
LIST ENTRY NUMBER:	1380903

A grade II* listed building, designed by Sir Charles Barry and built between 1824 and 1828. A Historic England grant was offered in 2009 for repairs to the lower tower roof, north aisle roof, north aisle ceiling, south aisle roof and ceiling, nave roof and ceiling and north clerestory walls. These repairs are now completed. However, further urgent repairs are needed to the main tower roof, associated masonry and other areas. A second Historic England/Heritage Lottery Fund repair grant was offered in 2012 which will help to address some of these repairs, but more work will be required.

Contact: David John 01483 252036



© Historic England

SITE NAME:	Church of St Paul, West Street, Brighton
DESIGNATION:	Listed Place of Worship grade II*
CONDITION:	Poor
PRIORITY CATEGORY:	A (A)
OWNER TYPE:	Religious organisation
LIST ENTRY NUMBER:	1381098

St Paul's is a church designed by Richard Cromwell Carpenter in 1846-8 and built by George Cheeseman. The tower and spire are by Richard Herbert Carpenter; the narthex, Fishermen's Institute (west end) and covered way by George Frederick Bodley. Large fragments of stone and flint have fallen from the tower, which is adjacent to a busy shopping street. This has been temporarily protected. Tower suffers from apparent maintenance problems.

Contact: David John 01483 252036

PRIORITY CATEGORIES

- A** Immediate risk of further rapid deterioration or loss of fabric; no solution agreed.
- B** Immediate risk of further rapid deterioration or loss of fabric; solution agreed but not yet implemented.
- C** Slow decay; no solution agreed.
- D** Slow decay; solution agreed but not yet implemented.
- E** Under repair or in fair to good repair, but no user identified; or under threat of vacancy with no obvious new user (applicable only to buildings capable of beneficial use).
- F** Repair scheme in progress and (where applicable) end use or user identified; or functionally redundant buildings with new use agreed but not yet implemented.

NOTE
Last year's priority category is shown in brackets (otherwise, New Entry is noted).

ABBREVIATIONS

CA	Conservation Area
LB	Listed Building
LPA	Local Planning Authority
NP	National Park
RPG	Registered Park and Garden
SM	Scheduled Monument
UA	Unitary Authority
WHS	World Heritage Site



© Historic England

SITE NAME:	Church of St Patrick, Cambridge Road, Hove
DESIGNATION:	Listed Place of Worship grade II, CA
CONDITION:	Poor
PRIORITY CATEGORY:	D (D)
OWNER TYPE:	Religious organisation
LIST ENTRY NUMBER:	I280980

Large C19 church constructed of ragstone. Problems with high level roofing and gutters, as well as stonework. Funding has recently been offered by the Heritage Lottery Fund for the necessary repair project to commence.

Contact: David John 01483 252036



© Historic England

SITE NAME:	Church of St Mary the Virgin, St James's Street, Brighton
DESIGNATION:	Listed Place of Worship grade II*, CA
CONDITION:	Very bad
PRIORITY CATEGORY:	A (C)
OWNER TYPE:	Religious organisation
LIST ENTRY NUMBER:	I380884

A large late-Victorian red brick building by William Emerson. Comprising a chancel with 5-sided apse, 2 vestries, transepts and 4 bay nave with north and south aisles and incomplete tower. The exterior brickwork, stone around the windows and other stone details are in a very poor condition and there is damp penetration at north end. The Heritage Lottery Fund has awarded a Development Stage grant.

Contact: David John 01483 252036

SITE NAME:	Benfield Barn	NEW ENTRY?:	No
DESIGNATION:	Conservation Area, LB grade II	TREND:	Deteriorating
CONDITION:	Very bad	CONTACT:	Tim Jefferies (LPA) 01273 293152
VULNERABILITY:	Low		

SITE NAME:	East Cliff	NEW ENTRY?:	No
DESIGNATION:	Conservation Area, 188 LBs, part in RPG grade II	TREND:	Deteriorating
CONDITION:	Very bad	CONTACT:	Tim Jefferies (LPA) 01273 293152
VULNERABILITY:	Low		

SITE NAME:	Queen's Park	NEW ENTRY?:	No
DESIGNATION:	Conservation Area, 33 LBs, RPG grade II	TREND:	Deteriorating
CONDITION:	Poor	CONTACT:	Tim Jefferies (LPA) 01273 293152
VULNERABILITY:	Medium		

SITE NAME:	Sackville Gardens	NEW ENTRY?:	No
DESIGNATION:	Conservation Area	TREND:	Deteriorating
CONDITION:	Poor	CONTACT:	Tim Jefferies (LPA) 01273 293152
VULNERABILITY:	Low		

SITE NAME:	Valley Gardens	NEW ENTRY?:	No
DESIGNATION:	Conservation Area, 139 LBs, RPG grade II*	TREND:	Deteriorating
CONDITION:	Very bad	CONTACT:	Tim Jefferies (LPA) 01273 293152
VULNERABILITY:	Low		

SOUTH DOWNS (NP)

SITE NAME:	Earthworks and lynchets near Eastwick Barn, Patcham, Brighton and Hove, City of (UA)		
DESIGNATION:	Scheduled Monument	LIST ENTRY NUMBER:	I002303
CONDITION:	Extensive significant problems	TREND:	Declining
PRINCIPAL VULNERABILITY:	Arable ploughing	NEW ENTRY?:	No
OWNER TYPE:	Local authority	CONTACT:	Alison McQuaid 01483 252048

PRIORITY CATEGORIES

- A** Immediate risk of further rapid deterioration or loss of fabric; no solution agreed.
- B** Immediate risk of further rapid deterioration or loss of fabric; solution agreed but not yet implemented.
- C** Slow decay; no solution agreed.
- D** Slow decay; solution agreed but not yet implemented.
- E** Under repair or in fair to good repair, but no user identified; or under threat of vacancy with no obvious new user (applicable only to buildings capable of beneficial use).
- F** Repair scheme in progress and (where applicable) end use or user identified; or functionally redundant buildings with new use agreed but not yet implemented.

NOTE
Last year's priority category is shown in brackets (otherwise, New Entry is noted).

ABBREVIATIONS

CA	Conservation Area
LB	Listed Building
LPA	Local Planning Authority
NP	National Park
RPG	Registered Park and Garden
SM	Scheduled Monument
UA	Unitary Authority
WHS	World Heritage Site

SITE NAME:	Stanmer, Brighton and Hove, City of (UA)		
DESIGNATION:	Conservation Area, 18 LBs, part in RPG grade II, SM	NEW ENTRY?:	No
CONDITION:	Very bad	TREND:	No significant change
VULNERABILITY:	Low	CONTACT:	Michael Scammell (LPA) 01730 814810

SOUTH DOWNS (NP) / BRIGHTON AND HOVE, CITY OF (UA) / LEWES

© Historic England

SITE NAME:	Stanmer Park, Falmer / Ditchling, Brighton and Hove, City of (UA)
DESIGNATION:	Registered Park and Garden grade II, 19 LBs, 4 SMs, part in CA
CONDITION:	Extensive significant problems
VULNERABILITY:	High
TREND:	Stable
NEW ENTRY?:	No
OWNER TYPE:	Local authority, multiple owners
LIST ENTRY NUMBER:	1001447

C18 estate village featuring a rare unconverted downland farmstead set in a landscape park with informal pleasure grounds. On the edge of Brighton the park was bought in 1947 as a public amenity. Since then neighbouring large scale development and uncoordinated site use has had a negative impact on the park and its setting, including the A27 severing the south side of the park, creating traffic noise and a physical barrier to the park's main entrance. Recent Heritage Lottery funding should deliver a Conservation Management Plan to guide the estate management and form a heritage led vision.

Contact: Kay Richardson 01483 252000

BUCKINGHAMSHIRE**AYLESBURY VALE**

© Historic England

SITE NAME:	Barn at New Manor Farm, Broughton Lane, Bierton with Broughton
DESIGNATION:	Listed Building grade II*
CONDITION:	Very bad
OCCUPANCY:	Vacant/not in use
PRIORITY CATEGORY:	C (C)
OWNER TYPE:	Private
LIST ENTRY NUMBER:	1310584

Barn, late C12 and later. Propped with scaffolding and with a temporary roof covering. Urgent works have been carried out. A historic building analysis has been carried out with Historic England grant aid.

Contact: Clare Charlesworth 01483 252041



© Mr George Harper. Image supplied courtesy of Images of England

SITE NAME:	Mentmore Towers, Mentmore
DESIGNATION:	Listed Building grade I, RPG grade II*, CA
CONDITION:	Poor
OCCUPANCY:	Vacant/not in use
PRIORITY CATEGORY:	A (A)
OWNER TYPE:	Commercial company
LIST ENTRY NUMBER:	1117863

Country house built 1852-4 by Sir Joseph Paxton and GH Stokes for Baron Mayer Amschel de Rothschild. Listed Building Consent and Planning Permission granted for conversion to a hotel together with a major extension. Planning for the implementation of these consents stopped in 2009. Emergency works undertaken to central roof lantern. The service wing roof remains in very poor condition. A fresh application for Listed Building Consent and Planning Permission has been made.

Contact: Richard Peats 01483 252026



© Historic England Archive

SITE NAME:	Temple of Friendship, Stowe Landscape Garden, Stowe
DESIGNATION:	Listed Building grade I, RPG grade I, CA
CONDITION:	Very bad
OCCUPANCY:	N/A
PRIORITY CATEGORY:	D (D)
OWNER TYPE:	Charity (heritage)
LIST ENTRY NUMBER:	1211947

Garden temple, 1739, situated in the south east corner of the pleasure gardens, close to the Palladian Bridge and with views to the north over the lake and Hawkwell Field beyond. The Tuscan portico has been consolidated and has a new roof; however the cellar and two flanking loggias remain roofless. The National Trust intends to continue its currently stalled programme of repairs to this building as part of a restoration project being carried out in the run up to celebrations of 30 years of National Trust guardianship in 2020.

Contact: Clare Charlesworth 01483 252041

PRIORITY CATEGORIES

- A** Immediate risk of further rapid deterioration or loss of fabric; no solution agreed.
B Immediate risk of further rapid deterioration or loss of fabric; solution agreed but not yet implemented.
C Slow decay; no solution agreed.

- D** Slow decay; solution agreed but not yet implemented.
E Under repair or in fair to good repair, but no user identified; or under threat of vacancy with no obvious new user (applicable only to buildings capable of beneficial use).

- F** Repair scheme in progress and (where applicable) end use or user identified; or functionally redundant buildings with new use agreed but not yet implemented.

NOTE
 Last year's priority category is shown in brackets (otherwise, New Entry is noted).

ABBREVIATIONS

CA	Conservation Area
LB	Listed Building
LPA	Local Planning Authority
NP	National Park
RPG	Registered Park and Garden
SM	Scheduled Monument
UA	Unitary Authority
WHS	World Heritage Site



© Historic England

SITE NAME:	The East Boycott Pavilion, Stowe Landscape Garden, Stowe
DESIGNATION:	Listed Building grade I, RPG grade I, CA
CONDITION:	Poor
OCCUPANCY:	Part occupied/part in use
PRIORITY CATEGORY:	D (D)
OWNER TYPE:	Charity (heritage)
LIST ENTRY NUMBER:	1289656

One of a pair of large stone pavilions, circa 1728, by James Gibbs, altered by Borra in 1754 to change the steep pyramidal roofs to domes with cupolas. It now incorporates domestic accommodation, but was previously an open-sided belvedere. With its western twin, these pavilions straddle the Oxford Avenue, at the south west of The Course, which is the main approach to the house. Roof repairs needed and the cupola needs reinstating. Statutory consent has been given for the latter, and the National Trust aspires to remove the accommodation, repair and reinstate the belvedere in the near future.

Contact: Clare Charlesworth 01483 252041



© Historic England Archive

SITE NAME:	The Palladian Bridge, Stowe Landscape Garden, Stowe
DESIGNATION:	Listed Building grade I, RPG grade I, CA
CONDITION:	Fair
OCCUPANCY:	N/A
PRIORITY CATEGORY:	C (D)
OWNER TYPE:	Charity (heritage)
LIST ENTRY NUMBER:	1289750

Covered bridge built in 1738; attributed to James Gibbs, situated in the south east corner of the pleasure grounds. The bridge is viewed from the west across the Octagon Lake, and from the north west and north across Hawkwell Fields. Steady decay of the roof covering, ceiling plaster and masonry. Holding repairs have been carried out, but more work needed, and whilst the National Trust have just instigated a fundraising campaign at Stowe, the Palladian Bridge is not included in the structures to be targeted.

Contact: Clare Charlesworth 01483 252041



© Historic England Archive

SITE NAME:	The Queens Temple, Stowe Landscape Garden, Stowe
DESIGNATION:	Listed Building grade I, RPG grade I, CA
CONDITION:	Poor
OCCUPANCY:	Occupied/in use
PRIORITY CATEGORY:	C (C)
OWNER TYPE:	Charity (heritage)
LIST ENTRY NUMBER:	1211938

Pavilion of 1740, attributed to James Gibbs, remodelled 1770. Sited c300 metres to east of house in pleasure grounds. Main views from the temple to the south, over fields to the Gothic temple, Palladian Bridge and Temple of Friendship. Overflow detection installed in roof, including a new chute. Masonry repairs completed. Works to interior and roofs to be carried out. Structural monitoring of portico being carried out.

Contact: Clare Charlesworth 01483 252041



© Historic England

SITE NAME:	Church of All Saints, Church End, Hillesden
DESIGNATION:	Listed Place of Worship grade I, CA
CONDITION:	Poor
PRIORITY CATEGORY:	B (B)
OWNER TYPE:	Religious organisation
LIST ENTRY NUMBER:	1288641

Parish church. Mid-C15 west tower of rubble stone. Remainder rebuilt after 1493 in ashlar, restored 1874-5 by Sir George Gilbert Scott and again in 1960. The high level stonework is in very bad condition which puts this church on the Heritage at Risk Register. A Heritage Lottery Fund grant has been awarded to address this issue. The works should commence on site in the autumn of 2015.

Contact: Nicola Lauder 01483 252074



© Historic England

SITE NAME:	Church of St Mary, High Street, Long Crendon
DESIGNATION:	Listed Place of Worship grade I, CA
CONDITION:	Poor
PRIORITY CATEGORY:	F (F)
OWNER TYPE:	Religious organisation
LIST ENTRY NUMBER:	1214036

A C13 and C14 church, with a tall, late Perpendicular tower on the crossing. It received Historic England/Heritage Lottery Fund grant aid in 2009 and by 2011 had completed a repair project to recover the south aisle roof, and renew the parapet gutters to the south nave and transept. Further work discovered during the course of this project resulted in a 2012 successful application to address issues with roofs to the north of the church. These are now complete. Repairs to the chancel east end are due to be on site late in 2015 and are funded by the Heritage Lottery Fund.

Contact: Nicola Lauder 01483 252074

PRIORITY CATEGORIES

- A** Immediate risk of further rapid deterioration or loss of fabric; no solution agreed.
- B** Immediate risk of further rapid deterioration or loss of fabric; solution agreed but not yet implemented.
- C** Slow decay; no solution agreed.
- D** Slow decay; solution agreed but not yet implemented.
- E** Under repair or in fair to good repair, but no user identified; or under threat of vacancy with no obvious new user (applicable only to buildings capable of beneficial use).
- F** Repair scheme in progress and (where applicable) end use or user identified; or functionally redundant buildings with new use agreed but not yet implemented.

NOTE
Last year's priority category is shown in brackets (otherwise, New Entry is noted).

ABBREVIATIONS

- CA** Conservation Area
- LB** Listed Building
- LPA** Local Planning Authority
- NP** National Park
- RPG** Registered Park and Garden
- SM** Scheduled Monument
- UA** Unitary Authority
- WHS** World Heritage Site

SITE NAME:	A slight univallate hillfort 600m south east of Home Farm, Maids Moreton		
DESIGNATION:	Scheduled Monument	LIST ENTRY NUMBER:	1018453
CONDITION:	Extensive significant problems	TREND:	Declining
PRINCIPAL VULNERABILITY:	Arable ploughing	NEW ENTRY?:	No
OWNER TYPE:	Commercial company	CONTACT:	Andy White 01483 252047



© Historic England

SITE NAME:	Halton House, Halton / Aston Clinton	A Rothschild country house with late C19 formal gardens and park with woodland rides. The estate was sold to the RAF in 1918 and Halton House is now the Officers' Mess. The Forestry Commission manages the woodland rides. Some of the ornamental features of the garden are in poor condition. A landscape Conservation Management Plan has been written to guide future proposals.
DESIGNATION:	Registered Park and Garden grade II*, 5 LBs, part in CA	
CONDITION:	Extensive significant problems	
VULNERABILITY:	High	
TREND:	Stable	
NEW ENTRY?:	No	
OWNER TYPE:	Mixed, multiple owners	
LIST ENTRY NUMBER:	1000601	

BUCKINGHAMSHIRE / HERTFORDSHIRE

AYLESBURY VALE / DACORUM



© Historic England

SITE NAME:	Mentmore Towers, Mentmore / Tring Rural / Cheddington	Sir Joseph Paxton designed both the house and the park and gardens. Sold in 2000, permission was sought to convert the house into a hotel and conference centre although this was not implemented. With the house sold again in 2010 and the operation of the adjacent golf course, which covers the majority of the eastern side of the park, uncertain, Mentmore's future is still unclear.
DESIGNATION:	Registered Park and Garden grade II*, 10 LBs, part in CA	
CONDITION:	Extensive significant problems	
VULNERABILITY:	High	
TREND:	Declining	
NEW ENTRY?:	No	
OWNER TYPE:	Mixed, multiple owners	
LIST ENTRY NUMBER:	1000319	

BUCKINGHAMSHIRE

CHILTERN



© Historic England

SITE NAME:	Walls of moated site at Grove Farm, Ashley Green	Remains of probable C15 walls to a strongly defended moated site. Walls have been overgrown with vegetation for many years but some have been cleared to reveal serious structural issues. A grant has been offered by Historic England to the owners to understand the extent and cost of the works needed to conserve the walls.	
DESIGNATION:	Scheduled Monument		
CONDITION:	Very bad		
OCCUPANCY:	N/A		
PRIORITY CATEGORY:	A (A)		
OWNER TYPE:	Private		
LIST ENTRY NUMBER:	1006946		Contact: Andy White 01483 252047

PRIORITY CATEGORIES

- A** Immediate risk of further rapid deterioration or loss of fabric; no solution agreed.
- B** Immediate risk of further rapid deterioration or loss of fabric; solution agreed but not yet implemented.
- C** Slow decay; no solution agreed.
- D** Slow decay; solution agreed but not yet implemented.
- E** Under repair or in fair to good repair, but no user identified; or under threat of vacancy with no obvious new user (applicable only to buildings capable of beneficial use).
- F** Repair scheme in progress and (where applicable) end use or user identified; or functionally redundant buildings with new use agreed but not yet implemented.

NOTE
Last year's priority category is shown in brackets (otherwise, New Entry is noted).

ABBREVIATIONS

CA	Conservation Area
LB	Listed Building
LPA	Local Planning Authority
NP	National Park
RPG	Registered Park and Garden
SM	Scheduled Monument
UA	Unitary Authority
WHS	World Heritage Site



© Historic England

SITE NAME:	Barn at rear of the George Public House, High Street, Great Missenden
DESIGNATION:	Listed Building grade II*, CA
CONDITION:	Poor
OCCUPANCY:	Part occupied/part in use
PRIORITY CATEGORY:	C (C)
OWNER TYPE:	Commercial company
LIST ENTRY NUMBER:	1124795

C15 timber framed range, partially used for storage and partially vacant. Structural problems at one end which is propped with scaffolding to prevent collapse. No solution agreed.

Contact: Richard Peats 01483 252026

SOUTH BUCKS



© Historic England

SITE NAME:	Aviary at Dropmore House, Heathfield Road, Taplow
DESIGNATION:	Listed Building grade I, RPG grade II
CONDITION:	Very bad
OCCUPANCY:	N/A
PRIORITY CATEGORY:	F (B)
OWNER TYPE:	Private
LIST ENTRY NUMBER:	1332401

Aviary, early C19, situated on south side of range of buildings to west of the house. Vandalised and neglected for some years. Situated within late C18 to early C19 gardens in a ruinous condition. Mansion is being converted into residential use. Restoration of the gardens is in progress and repairs to the aviary are underway.

Contact: Richard Peats 01483 252026

WYCOMBE



© Historic England

SITE NAME:	Church of St Paul, Wooburn Town, Wooburn
DESIGNATION:	Listed Place of Worship grade II*, CA
CONDITION:	Poor
PRIORITY CATEGORY:	D (D)
OWNER TYPE:	Religious organisation
LIST ENTRY NUMBER:	1125542

Large village church built of knapped flint with ashlar dressings, and roofs of various materials. Mainly late C12 with C14 chancel and chapel, and tower built in 1442. Interior restoration by Butterfield in 1856-7 and exterior restoration by Pope in 1868-9. At risk due to decay of roof timbers to nave. Successful grant application to the Heritage Lottery Fund and detailed investigations completed.

Contact: Robert Williams 01483 252042

SITE NAME:	Bell barrow 260m WNW of Slough Glebe Farm, part of the Saunderton Lee barrow cemetery, Bledlow-cum-Saunderton	
DESIGNATION:	Scheduled Monument	LIST ENTRY NUMBER: 1013953
CONDITION:	Extensive significant problems	TREND: Declining
PRINCIPAL VULNERABILITY:	Arable ploughing	NEW ENTRY?: No
OWNER TYPE:	Private	CONTACT: Andy White 01483 252047

SITE NAME:	Bowl barrow 140m WNW of Slough Glebe Farm, part of the Saunderton Lee round barrow cemetery, Bledlow-cum-Saunderton	
DESIGNATION:	Scheduled Monument	LIST ENTRY NUMBER: 1013954
CONDITION:	Extensive significant problems	TREND: Declining
PRINCIPAL VULNERABILITY:	Arable ploughing	NEW ENTRY?: No
OWNER TYPE:	Private	CONTACT: Andy White 01483 252047

PRIORITY CATEGORIES

- A** Immediate risk of further rapid deterioration or loss of fabric; no solution agreed.
- B** Immediate risk of further rapid deterioration or loss of fabric; solution agreed but not yet implemented.
- C** Slow decay; no solution agreed.
- D** Slow decay; solution agreed but not yet implemented.
- E** Under repair or in fair to good repair, but no user identified; or under threat of vacancy with no obvious new user (applicable only to buildings capable of beneficial use).
- F** Repair scheme in progress and (where applicable) end use or user identified; or functionally redundant buildings with new use agreed but not yet implemented.

NOTE
Last year's priority category is shown in brackets (otherwise, New Entry is noted).

ABBREVIATIONS

CA	Conservation Area
LB	Listed Building
LPA	Local Planning Authority
NP	National Park
RPG	Registered Park and Garden
SM	Scheduled Monument
UA	Unitary Authority
WHS	World Heritage Site

SITE NAME:	Two bowl barrows 450m north west of Slough Glebe Farm, part of the Saunderton Lee barrow cemetery, Bledlow-cum-Saunderton		
DESIGNATION:	Scheduled Monument	LIST ENTRY NUMBER:	1013952
CONDITION:	Extensive significant problems	TREND:	Declining
PRINCIPAL VULNERABILITY:	Arable ploughing	NEW ENTRY?:	No
OWNER TYPE:	Private	CONTACT:	Andy White 01483 252047

SITE NAME:	Motte and bailey castle, moated site and Roman villa immediately east of All Saint's Church, Great and Little Kimble		
DESIGNATION:	Scheduled Monument, part in RPG grade II	LIST ENTRY NUMBER:	1018007
CONDITION:	Generally unsatisfactory with major localised problems	TREND:	Declining
PRINCIPAL VULNERABILITY:	Stock erosion - extensive	NEW ENTRY?:	No
OWNER TYPE:	Private	CONTACT:	Andy White 01483 252047

SITE NAME:	Roman villa north of Yewden Lodge, Hambleden		
DESIGNATION:	Scheduled Monument	LIST ENTRY NUMBER:	1014606
CONDITION:	Extensive significant problems	TREND:	Declining
PRINCIPAL VULNERABILITY:	Arable ploughing	NEW ENTRY?:	No
OWNER TYPE:	Private	CONTACT:	Andy White 01483 252047

BUCKINGHAMSHIRE / OXFORDSHIRE

WYCOMBE / SOUTH OXFORDSHIRE / WOKINGHAM (UA)



© Historic England


SITE NAME:	Fawley Court and Temple Island, Fawley / Henley-on-Thames / Remenham
DESIGNATION:	Registered Park and Garden grade II*, 18 LBs, 2 CAs
CONDITION:	Generally unsatisfactory with major localised problems
VULNERABILITY:	High
TREND:	Stable
NEW ENTRY?:	No
OWNER TYPE:	Private, multiple owners
LIST ENTRY NUMBER:	1000390

Early C18 garden and pleasure grounds surrounding a 1680s house set within a park landscaped by Lancelot Brown. Most of the estate and park are in separate ownership. Historic England previously agreed to works to improve the vegetation structure within the gardens but requested a landscape Conservation Management Plan that engaged the other key owners before agreeing to any further major works. A partnership between key stakeholders is required to secure a joined-up approach to management.

Contact: Kay Richardson 01483 252000

EAST SUSSEX

EASTBOURNE



© Historic England

SITE NAME:	Eastbourne Pier, Grand Parade
DESIGNATION:	Listed Building grade II*
CONDITION:	Very bad
OCCUPANCY:	Part occupied/part in use
PRIORITY CATEGORY:	C (A)
OWNER TYPE:	Commercial company
LIST ENTRY NUMBER:	1353116

The pier is 1,000ft long and 52ft wide on a substructure of iron screw piles, designed by Eugenius Birch and completed in 1872. The seaward Pavilion Theatre with 'camera obscura' and two games pavilions were designed and built in 1901 by Noel Ridley. The central windscreens were erected between 1902-03 and the music pavilion added in 1925, designed by PD Stoneham. Later additions include the kiosks in 1971 and an entrance building in 1991. In July 2014 the landward arcade building was destroyed by fire. Historic England, the owners and Eastbourne Borough Council have discussed how to reinstate.

Contact: David John 01483 252036


PRIORITY CATEGORIES

- A** Immediate risk of further rapid deterioration or loss of fabric; no solution agreed.
- B** Immediate risk of further rapid deterioration or loss of fabric; solution agreed but not yet implemented.
- C** Slow decay; no solution agreed.
- D** Slow decay; solution agreed but not yet implemented.
- E** Under repair or in fair to good repair, but no user identified; or under threat of vacancy with no obvious new user (applicable only to buildings capable of beneficial use).
- F** Repair scheme in progress and (where applicable) end use or user identified; or functionally redundant buildings with new use agreed but not yet implemented.

NOTE
Last year's priority category is shown in brackets (otherwise, New Entry is noted).

ABBREVIATIONS

CA	Conservation Area
LB	Listed Building
LPA	Local Planning Authority
NP	National Park
RPG	Registered Park and Garden
SM	Scheduled Monument
UA	Unitary Authority
WHS	World Heritage Site



© Historic England Archive

SITE NAME:	Eastbourne Redoubt, Eastbourne
DESIGNATION:	Scheduled Monument and Listed Building grade II
CONDITION:	Poor
OCCUPANCY:	Part occupied/part in use
PRIORITY CATEGORY:	C (C)
OWNER TYPE:	Local authority
LIST ENTRY NUMBER:	1017358 and 1043662

A redoubt built as part of the Martello system, 1806. Main parts are in use as a museum. The aquarium building, which occupies casemates and the mast on the south west side, is in very poor condition. The surviving caponiers suffer from water ingress. Moat walls are decaying. A conservation plan has been produced and proposals are being developed.

Contact: Paul Roberts 01483 252032



© Historic England

SITE NAME:	Martello Tower No. 64, Eastbourne
DESIGNATION:	Scheduled Monument and Listed Building grade II
CONDITION:	Poor
OCCUPANCY:	Vacant/not in use
PRIORITY CATEGORY:	C (C)
OWNER TYPE:	Commercial company
LIST ENTRY NUMBER:	1017355 and 1043661

Martello tower, 1806. On the beach with a housing development nearby. The preservation of archaeological and historical significance will be the main consideration in assessing the suitability of proposals to convert Martello towers for residential use.

Contact: Paul Roberts 01483 252032



© Historic England

SITE NAME:	Martello Tower No. 66, Langney Point, Eastbourne
DESIGNATION:	Scheduled Monument and Listed Building grade II
CONDITION:	Fair
OCCUPANCY:	Vacant/not in use
PRIORITY CATEGORY:	E (E)
OWNER TYPE:	Commercial company
LIST ENTRY NUMBER:	1017356 and 1043660

Martello tower, 1806. On the beach near the harbour entrance. The preservation of archaeological and historical significance will be the main consideration in assessing the suitability of proposals to convert Martello towers for residential use.

Contact: Paul Roberts 01483 252032

HASTINGS



© Judith Warren, Hastings Borough Council

SITE NAME:	Church of All Souls, Athelstan Road
DESIGNATION:	Listed Building grade II*
CONDITION:	Poor
OCCUPANCY:	Vacant/not in use
PRIORITY CATEGORY:	A (New entry)
OWNER TYPE:	Religious organisation
LIST ENTRY NUMBER:	1293681

Former church built 1889-189. Designed by Sir Arthur Blomfield. Vacant since February 2008 and now closed for worship as no use has been found to preserve it in its current form. Its richly decorated interiors mean that it is now included on the Victorian Society's top ten list of endangered buildings. As well as the risks posed by its unresolved vacancy, there is a backlog of repairs and maintenance which is not being tackled.

Contact: David John 01483 252036



© Historic England Archive

SITE NAME:	Statue of Queen Anne south east of Holmhurst St Mary's School, The Ridge, Baldslo
DESIGNATION:	Listed Building grade II*
CONDITION:	Very bad
OCCUPANCY:	N/A
PRIORITY CATEGORY:	A (A)
OWNER TYPE:	Charity (non-heritage)
LIST ENTRY NUMBER:	1192060

Statue, 1711-12 in grounds of former convent (now sold separately). The statue is not being maintained and is deteriorating more rapidly through rainwater from overhanging trees and saline rain from the sea. It has also been recently subject to vandalism. The Local Planning Authority is in discussions with a potential developer about residential development which would secure the repair of the statue.

Contact: Samantha Johnson 01483 252043

PRIORITY CATEGORIES

- A** Immediate risk of further rapid deterioration or loss of fabric; no solution agreed.
- B** Immediate risk of further rapid deterioration or loss of fabric; solution agreed but not yet implemented.
- C** Slow decay; no solution agreed.
- D** Slow decay; solution agreed but not yet implemented.
- E** Under repair or in fair to good repair, but no user identified; or under threat of vacancy with no obvious new user (applicable only to buildings capable of beneficial use).
- F** Repair scheme in progress and (where applicable) end use or user identified; or functionally redundant buildings with new use agreed but not yet implemented.

NOTE
Last year's priority category is shown in brackets (otherwise, New Entry is noted).

ABBREVIATIONS

- CA** Conservation Area
- LB** Listed Building
- LPA** Local Planning Authority
- NP** National Park
- RPG** Registered Park and Garden
- SM** Scheduled Monument
- UA** Unitary Authority
- WHS** World Heritage Site



© Historic England

SITE NAME:	Pelham Arcade, 1-12 and 12A, Pelham Place, Hastings
DESIGNATION:	Listed Building grade II*, CA
CONDITION:	Poor
OCCUPANCY:	Part occupied/part in use
PRIORITY CATEGORY:	E (E)
OWNER TYPE:	Local authority, multiple owners
LIST ENTRY NUMBER:	1043389

Semi-subterranean arcade of shops, developed as the first part of the Pelham scheme by Joseph Kay in 1823-5. Poor drainage from the carriage drive above the Arcade and structural failures in its formerly glazed lantern have resulted in problems of damp, particularly to the rear. A package of repairs, jointly grant aided by Historic England and Hastings Borough Council, is underway.

Contact: David John 01483 252036



© Historic England

SITE NAME:	Remains of Manor House, Ore Place, Ore
DESIGNATION:	Scheduled Monument, CA
CONDITION:	Very bad
OCCUPANCY:	N/A
PRIORITY CATEGORY:	A (A)
OWNER TYPE:	Local authority
LIST ENTRY NUMBER:	1002271

Ruins of late medieval manor house surrounded by new housing development, close to Old St Helens Church. The ruins are being damaged by heavy vegetation growth.

Contact: David John 01483 252036



© Historic England

SITE NAME:	United Reformed Church, Cambridge Road, Hastings
DESIGNATION:	Listed Place of Worship grade II, CA
CONDITION:	Poor
PRIORITY CATEGORY:	B (B)
OWNER TYPE:	Religious organisation
LIST ENTRY NUMBER:	1393646

Very large and significant building in central Hastings. Many original interior features remain. The church is a good example of building type and by local architect who has contributed to many local buildings. Rainwater system very poor and needs replacing with more outlets, wider rainwater goods, more efficient drops. Movement cracks are allowing rain penetration. Discussions taking place with new owner, a new religious group, who are doing emergency works and considering funding options for full repairs.

Contact: David John 01483 252036



© Historic England

SITE NAME:	Church of St Mary Magdalen, St Margaret's Road, St Leonards
DESIGNATION:	Listed Place of Worship grade II, CA
CONDITION:	Very bad
PRIORITY CATEGORY:	A (A)
OWNER TYPE:	Religious organisation
LIST ENTRY NUMBER:	1043430

Decorated-style church by Frederick Marrable, 1852, in a prominent position in St Leonards. It has a four-stage south west tower built in 1872. Facing stonework and roofs in a fair condition but the tracery stonework is in a very poor condition.

Contact: David John 01483 252036

LEWES



© Historic England

SITE NAME:	Newhaven Fort; Caponier, Fort Road, Newhaven
DESIGNATION:	Scheduled Monument
CONDITION:	Poor
OCCUPANCY:	Vacant/not in use
PRIORITY CATEGORY:	C (C)
OWNER TYPE:	Local authority
LIST ENTRY NUMBER:	1002242

Caponier of Newhaven Fort. Victorian caponier is in very poor condition in places. Lunette battery was repaired with Historic England grant by Lewes District Council in 2009.

Contact: David John 01483 252036

PRIORITY CATEGORIES

- A** Immediate risk of further rapid deterioration or loss of fabric; no solution agreed.
B Immediate risk of further rapid deterioration or loss of fabric; solution agreed but not yet implemented.
C Slow decay; no solution agreed.

- D** Slow decay; solution agreed but not yet implemented.
E Under repair or in fair to good repair, but no user identified; or under threat of vacancy with no obvious new user (applicable only to buildings capable of beneficial use).

- F** Repair scheme in progress and (where applicable) end use or user identified; or functionally redundant buildings with new use agreed but not yet implemented.

NOTE
 Last year's priority category is shown in brackets (otherwise, New Entry is noted).

ABBREVIATIONS

CA	Conservation Area
LB	Listed Building
LPA	Local Planning Authority
NP	National Park
RPG	Registered Park and Garden
SM	Scheduled Monument
UA	Unitary Authority
WHS	World Heritage Site



© Historic England

SITE NAME:	Parish Church of St Peter, Firle
DESIGNATION:	Listed Place of Worship grade I, CA
CONDITION:	Fair
PRIORITY CATEGORY:	F (D)
OWNER TYPE:	Religious organisation
LIST ENTRY NUMBER:	1043939

Rural flint chapel located in the foothills of the South Downs. The tower, nave and chancel date from C13. The aisles with their fine Decorated Gothic arcades and clerestory of cinquefoil windows were inserted in the C14, the Gage chapel in the C16. The tower is suffering from water ingress with staining and peeling paintwork evident on interior and is in poor condition. There is also delamination and erosion of tracery stonework around east and west windows. The congregation fundraised for repairs to the tower which have now been carried out and their effectiveness is being monitored.

Contact: David John 01483 252036



© Historic England

SITE NAME:	Church of St John Sub Castro, Abinger Place, Lewes
DESIGNATION:	Listed Place of Worship grade II, CA
CONDITION:	Poor
PRIORITY CATEGORY:	F (D)
OWNER TYPE:	Religious organisation
LIST ENTRY NUMBER:	1043886

C19 church of flint and brick incorporating features from older building. Roof and stonework in poor condition. In 2013 a joint Historic England and Heritage Lottery Fund grant was awarded for the development of a main repairs project to repair roofs, rainwater goods and high level repairs to masonry and windows. Works are now underway and a further phase of funding from the Heritage Lottery Fund (Grants for Places of Worship) has been applied for.

Contact: David John 01483 252036

ROTHER



© Historic England

SITE NAME:	Martello Tower No. 28, Rye Harbour, Icklesham
DESIGNATION:	Scheduled Monument and Listed Building grade II
CONDITION:	Very bad
OCCUPANCY:	Vacant/not in use
PRIORITY CATEGORY:	C (C)
OWNER TYPE:	Private
LIST ENTRY NUMBER:	1017353 and 1234372

A derelict Martello tower built 1806. Situated on the edge of a caravan park. The preservation of archaeological and historical significance will be the main consideration in assessing the suitability of proposals to convert Martello towers for residential use.

Contact: David John 01483 252036



© Historic England

SITE NAME:	Grey Friars (Winchelsea Priory), Friars Road, Winchelsea, Icklesham
DESIGNATION:	Scheduled Monument and Listed Building grade I
CONDITION:	Poor
OCCUPANCY:	N/A
PRIORITY CATEGORY:	C (C)
OWNER TYPE:	Private
LIST ENTRY NUMBER:	1002301 and 1234450

Ruins of a monastic church circa 1310-20, now in the grounds of a C19 mansion. Ruins has significant plant growth with decay to stonework. Discussions need to take place with the owners regarding a programme of conservation works.

Contact: David John 01483 252036



© Historic England

SITE NAME:	Grey Friars boundary wall, Friars Road, Winchelsea, Icklesham
DESIGNATION:	Scheduled Monument and Listed Buildings - 2 grade II, 3 LBs
CONDITION:	Very bad
OCCUPANCY:	N/A
PRIORITY CATEGORY:	A (A)
OWNER TYPE:	Private
LIST ENTRY NUMBER:	1002245 and 1276093; 1275980

The C19 boundary wall to the Grey Friars mansion has suffered from multiple collapses and further collapses are likely. Discussions need to take place with the owner.

Contact: David John 01483 252036

PRIORITY CATEGORIES

- A** Immediate risk of further rapid deterioration or loss of fabric; no solution agreed.
- B** Immediate risk of further rapid deterioration or loss of fabric; solution agreed but not yet implemented.
- C** Slow decay; no solution agreed.
- D** Slow decay; solution agreed but not yet implemented.
- E** Under repair or in fair to good repair, but no user identified; or under threat of vacancy with no obvious new user (applicable only to buildings capable of beneficial use).
- F** Repair scheme in progress and (where applicable) end use or user identified; or functionally redundant buildings with new use agreed but not yet implemented.

NOTE
Last year's priority category is shown in brackets (otherwise, New Entry is noted).

ABBREVIATIONS

- CA** Conservation Area
- LB** Listed Building
- LPA** Local Planning Authority
- NP** National Park
- RPG** Registered Park and Garden
- SM** Scheduled Monument
- UA** Unitary Authority
- WHS** World Heritage Site



© Historic England

SITE NAME:	Artillery castle and associated earthworks at Camber, Icklesham / Rye
DESIGNATION:	Scheduled Monument, LB grade I
CONDITION:	Poor
OCCUPANCY:	N/A
PRIORITY CATEGORY:	B (B)
OWNER TYPE:	English Heritage
LIST ENTRY NUMBER:	1014632

Artillery castle built in three phases between 1512-43. Failed wall-head cappings and plant growth and the effects of harsh winters is causing damage to the stirrup towers and mural galleries associated with von Haschenperg's scheme. A programme of repairs needs to be implemented.

Contact: David John 01483 252036



© Historic England Archive

SITE NAME:	Austin Friars Chapel, Conduit Hill, Rye
DESIGNATION:	Scheduled Monument and Listed Building grade II
CONDITION:	Poor
OCCUPANCY:	Vacant/not in use
PRIORITY CATEGORY:	C (C)
OWNER TYPE:	Private
LIST ENTRY NUMBER:	1002296 and 1352789

Remains of a friary chapel dating from the 1380s. Vacant at present and for sale. The window tracery is suffering from decay.

Contact: Paul Roberts 01483 252032



© Historic England

SITE NAME:	Martello Tower No. 30, Winchelsea Road, Rye
DESIGNATION:	Scheduled Monument and Listed Building grade II
CONDITION:	Poor
OCCUPANCY:	Vacant/not in use
PRIORITY CATEGORY:	C (C)
OWNER TYPE:	Private
LIST ENTRY NUMBER:	1017354 and 1262420

Martello tower built 1806. Now nearly derelict and the moat and glacis on the east side lost. Unconnected with destruction of the moat and glacis, a small housing development was built adjacent to the east. The preservation of archaeological and historical significance will be the main consideration in assessing the suitability of proposals to convert Martello towers for residential use.

Contact: David John 01483 252036



© Historic England

SITE NAME:	Parish Church of St Barnabas, Sea Road, Bexhill
DESIGNATION:	Listed Place of Worship grade II
CONDITION:	Poor
PRIORITY CATEGORY:	A (A)
OWNER TYPE:	Religious organisation
LIST ENTRY NUMBER:	1044250

Late C19 and early C20 church in flint and red brick. Urgent repairs are required to recover the south aisle roof and the spire, including renewal of rainwater goods and repairs to stonework and window glass. The congregation was offered grant from the joint Historic England/Heritage Lottery Fund Repair Grant for Places of Worship scheme in March 2012 but was unable to proceed with it. Discussions have taken place as to how a repair project might be taken forward.

Contact: David John 01483 252036

SITE NAME:	Romano-British iron working site in Beauport Park, Battle		
DESIGNATION:	Scheduled Monument	LIST ENTRY NUMBER:	1002250
CONDITION:	Extensive significant problems	TREND:	Declining
PRINCIPAL VULNERABILITY:	Deterioration - in need of management	NEW ENTRY?:	No
OWNER TYPE:	Private	CONTACT:	Alison McQuaid 01483 252048

PRIORITY CATEGORIES

- A** Immediate risk of further rapid deterioration or loss of fabric; no solution agreed.
B Immediate risk of further rapid deterioration or loss of fabric; solution agreed but not yet implemented.
C Slow decay; no solution agreed.

- D** Slow decay; solution agreed but not yet implemented.
E Under repair or in fair to good repair, but no user identified; or under threat of vacancy with no obvious new user (applicable only to buildings capable of beneficial use).

- F** Repair scheme in progress and (where applicable) end use or user identified; or functionally redundant buildings with new use agreed but not yet implemented.

NOTE
 Last year's priority category is shown in brackets (otherwise, New Entry is noted).

ABBREVIATIONS

CA	Conservation Area
LB	Listed Building
LPA	Local Planning Authority
NP	National Park
RPG	Registered Park and Garden
SM	Scheduled Monument
UA	Unitary Authority
WHS	World Heritage Site

SOUTH DOWNS (NP)



© Historic England

SITE NAME:	Dovecote 160 metres north west of Coombe Place, Offham, Hamsey, Lewes
DESIGNATION:	Scheduled Monument, LB grade II
CONDITION:	Poor
OCCUPANCY:	Vacant/not in use
PRIORITY CATEGORY:	C (C)
OWNER TYPE:	Private
LIST ENTRY NUMBER:	1019248

Early C19 dovecote within the grounds of Coombe Place. Ornate octagonal building of flint with dressings and quoins of red and grey brick. Water ingress and collapse of chalk and brick nesting boxes inside is the cause of risk. Discussions are taking place with the owners as to how a repair project might be completed.

Contact: David John 01483 252036



© Historic England

SITE NAME:	Icehouse at Coombe Place, Offham, Hamsey, Lewes
DESIGNATION:	Scheduled Monument
CONDITION:	Poor
OCCUPANCY:	Vacant/not in use
PRIORITY CATEGORY:	C (C)
OWNER TYPE:	Private
LIST ENTRY NUMBER:	1019884

Late C18 ice house within the grounds of Coombe Place. The risk arises from heavy vegetation growth on the structure and partial collapse of the entrance tunnel vault. Discussions are taking place with the owners about how a repair project can be completed.

Contact: David John 01483 252036



© Historic England

SITE NAME:	Parish Church of St Michael and All Angels, Plumpton, Lewes
DESIGNATION:	Listed Place of Worship grade I
CONDITION:	Poor
PRIORITY CATEGORY:	C (C)
OWNER TYPE:	Religious organisation
LIST ENTRY NUMBER:	1238266

Small parish church with large square tower to the west. Dates to the C12 with a C13 chancel, and contains rare surviving Norman wall paintings. There are slipped tiles to the north, blocked guttering, inappropriate cement renders and dense ivy causing structural problems to the tower and internal damp. A programme of repairs is currently in preparation and discussions are taking place with the Heritage Lottery Fund regarding grant funding.

Contact: David John 01483 252036

SITE NAME:	Anglo-Saxon cemetery 275m north of Comps Farm, Beddingham, Lewes	
DESIGNATION:	Scheduled Monument	LIST ENTRY NUMBER: 1021436
CONDITION:	Extensive significant problems	TREND: Declining
PRINCIPAL VULNERABILITY:	Metal detecting - unlicensed	NEW ENTRY?: No
OWNER TYPE:	Private	CONTACT: Alison McQuaid 01483 252048

SITE NAME:	Round barrow south of Ditchling Beacon, Ditchling, Lewes	
DESIGNATION:	Scheduled Monument	LIST ENTRY NUMBER: 1002254
CONDITION:	Extensive significant problems	TREND: Declining
PRINCIPAL VULNERABILITY:	Arable ploughing	NEW ENTRY?: No
OWNER TYPE:	Private	CONTACT: Alison McQuaid 01483 252048

SITE NAME:	Bowl barrow on Front Hill, Iford, Lewes	
DESIGNATION:	Scheduled Monument	LIST ENTRY NUMBER: 1009950
CONDITION:	Generally unsatisfactory with major localised problems	TREND: Declining
PRINCIPAL VULNERABILITY:	Arable clipping	NEW ENTRY?: No
OWNER TYPE:	Private	CONTACT: Alison McQuaid 01483 252048

PRIORITY CATEGORIES

- A** Immediate risk of further rapid deterioration or loss of fabric; no solution agreed.
B Immediate risk of further rapid deterioration or loss of fabric; solution agreed but not yet implemented.
C Slow decay; no solution agreed.

- D** Slow decay; solution agreed but not yet implemented.
E Under repair or in fair to good repair, but no user identified; or under threat of vacancy with no obvious new user (applicable only to buildings capable of beneficial use).

- F** Repair scheme in progress and (where applicable) end use or user identified; or functionally redundant buildings with new use agreed but not yet implemented.

NOTE
 Last year's priority category is shown in brackets (otherwise, New Entry is noted).

ABBREVIATIONS

CA	Conservation Area
LB	Listed Building
LPA	Local Planning Authority
NP	National Park
RPG	Registered Park and Garden
SM	Scheduled Monument
UA	Unitary Authority
WHS	World Heritage Site

SITE NAME:	Bowl barrow forming part of a linear round barrow cemetery on Rookery Hill, Seaford, Lewes		
DESIGNATION:	Scheduled Monument	LIST ENTRY NUMBER:	1009953
CONDITION:	Generally satisfactory but with significant localised problems	TREND:	Declining
PRINCIPAL VULNERABILITY:	Arable clipping	NEW ENTRY?:	No
OWNER TYPE:	Private	CONTACT:	Alison McQuaid 01483 252048
<hr/>			
SITE NAME:	Two bowl barrows, the south easternmost pair of a group of six bowl barrows, forming part of a linear round barrow cemetery on Rookery Hill, Seaford, Lewes		
DESIGNATION:	Scheduled Monument	LIST ENTRY NUMBER:	1009951
CONDITION:	Generally satisfactory but with significant localised problems	TREND:	Declining
PRINCIPAL VULNERABILITY:	Arable clipping	NEW ENTRY?:	No
OWNER TYPE:	Private	CONTACT:	Alison McQuaid 01483 252048
<hr/>			
SITE NAME:	Long Burgh long barrow, Alfriston, Alfriston, Wealden		
DESIGNATION:	Scheduled Monument	LIST ENTRY NUMBER:	1012923
CONDITION:	Generally satisfactory but with significant localised problems	TREND:	Declining
PRINCIPAL VULNERABILITY:	Scrub/tree growth	NEW ENTRY?:	No
OWNER TYPE:	Private	CONTACT:	Alison McQuaid 01483 252048

WEALDEN

SITE NAME:	Argos Hill Windmill, Argos Hill, Mayfield
DESIGNATION:	Listed Building grade II*
CONDITION:	Poor
OCCUPANCY:	Vacant/not in use
PRIORITY CATEGORY:	F (F)
OWNER TYPE:	Charity (heritage)
LIST ENTRY NUMBER:	1353580

Post mill clad with weather-boarding and round house of brick (date unknown). Fan and shutters of sweeps are missing. The building is suffering from lack of maintenance and has been scaffolded. The Argos Hill Windmill Trust has leased the windmill and has launched a fundraising campaign for its restoration. There is now a steel structure restraining the mill while repair works are carried out with funding from the Heritage Lottery Fund and others.

Contact: David John 01483 252036



© Historic England

SITE NAME:	Parish Church of All Saints, Waldron, Heathfield and Waldron
DESIGNATION:	Listed Place of Worship grade I, CA
CONDITION:	Poor
PRIORITY CATEGORY:	C (C)
OWNER TYPE:	Religious organisation
LIST ENTRY NUMBER:	1284195

Church of C13 built of stone rubble with tiled roof. Consists of chancel, aisled nave, north porch and west tower with higher stairs turret. Tower in the Perpendicular style. South aisle dates from 1859-62. Urgent repairs to the tower have been completed. The congregation is to arrange for the Quinquennial Inspection Report to be carried out to ascertain the extent of additional repairs needed.

Contact: David John 01483 252036



© Historic England

SITE NAME:	Parish Church of St Nicolas, Church Lane, Pevensey
DESIGNATION:	Listed Place of Worship grade I, CA
CONDITION:	Very bad
PRIORITY CATEGORY:	A (A)
OWNER TYPE:	Religious organisation
LIST ENTRY NUMBER:	1353406

Large C13 church, restored by George Gilbert Scott Jnr in 1879. Built of flint with stone dressings and a tiled roof. There is evidence of extensive water ingress, particularly at the junction of nave and chancel over the north aisle where roof tiles are damaged and/or missing. The congregation has applied for funding to allow the repairs to be undertaken.

Contact: Robert Williams 01483 252042

PRIORITY CATEGORIES

- A** Immediate risk of further rapid deterioration or loss of fabric; no solution agreed.
- B** Immediate risk of further rapid deterioration or loss of fabric; solution agreed but not yet implemented.
- C** Slow decay; no solution agreed.
- D** Slow decay; solution agreed but not yet implemented.
- E** Under repair or in fair to good repair, but no user identified; or under threat of vacancy with no obvious new user (applicable only to buildings capable of beneficial use).
- F** Repair scheme in progress and (where applicable) end use or user identified; or functionally redundant buildings with new use agreed but not yet implemented.

NOTE
Last year's priority category is shown in brackets (otherwise, New Entry is noted).

ABBREVIATIONS

CA	Conservation Area
LB	Listed Building
LPA	Local Planning Authority
NP	National Park
RPG	Registered Park and Garden
SM	Scheduled Monument
UA	Unitary Authority
WHS	World Heritage Site

SITE NAME:	High Rocks Camp (see also Tunbridge Wells, Kent), Frant		
DESIGNATION:	Scheduled Monument	LIST ENTRY NUMBER:	1002280
CONDITION:	Extensive significant problems	TREND:	Declining
PRINCIPAL VULNERABILITY:	Arable ploughing	NEW ENTRY?:	No
OWNER TYPE:	Private	CONTACT:	Alison McQuaid 01483 252048



© Historic England

SITE NAME:	Kidbrooke Park, Forest Row	<p>C18 park with extensive C19 landscape features attributed to Humphry Repton and later formal and woodland gardens. The estate was sold in 1938 then further subdivided, converting the house to a Steiner school. Perimeter land was sold for development and school facilities built in the grounds with further significant portions of the estate for sale recently. Using the lower lake as a flood storage facility has been explored. A parkland plan by Natural England with the school has unlocked funding for significant restoration works.</p>
DESIGNATION:	Registered Park and Garden grade II, 2 LBs	
CONDITION:	Extensive significant problems	
VULNERABILITY:	Medium	
TREND:	Declining	
NEW ENTRY?:	No	
OWNER TYPE:	Mixed, multiple owners	
LIST ENTRY NUMBER:	1000305	

Contact: Kay Richardson 01483 252000

HAMPSHIRE

BASINGSTOKE AND DEANE



© Historic England

SITE NAME:	Barn at Manor Farm, Old Burghclere, Burghclere	<p>Manorial barn, 1451, built for the Bishop of Winchester. Suffering from water ingress and failure of joints, the building needs comprehensive repair. Emergency repairs have been carried out. Full cost of repairs is very high. Option appraisal being developed which will look at opportunities to generate the funding for the repairs through small-scale development on or near the site.</p>
DESIGNATION:	Listed Building grade I	
CONDITION:	Poor	
OCCUPANCY:	N/A	
PRIORITY CATEGORY:	C (C)	
OWNER TYPE:	Commercial company	
LIST ENTRY NUMBER:	1157463	

Contact: Marion Brinton 01483 252017

SITE NAME:	A bell barrow and a saucer barrow 315m ESE of the unfinished hillfort on Ladle Hill, Echinswell, Sydmonton and Bishops Green		
DESIGNATION:	Scheduled Monument	LIST ENTRY NUMBER:	1012035
CONDITION:	Extensive significant problems	TREND:	Declining
PRINCIPAL VULNERABILITY:	Arable ploughing	NEW ENTRY?:	No
OWNER TYPE:	Private	CONTACT:	Alison McQuaid 01483 252048

SITE NAME:	The eastern of two rectangular enclosures on Great Litchfield Down, SSW of Ladle Hill, Litchfield and Woodcott		
DESIGNATION:	Scheduled Monument	LIST ENTRY NUMBER:	1012040
CONDITION:	Extensive significant problems	TREND:	Declining
PRINCIPAL VULNERABILITY:	Arable ploughing	NEW ENTRY?:	No
OWNER TYPE:	Private	CONTACT:	Alison McQuaid 01483 252048

SITE NAME:	The western of two rectangular enclosures on Great Litchfield Down, SSW of Ladle Hill, Litchfield and Woodcott		
DESIGNATION:	Scheduled Monument	LIST ENTRY NUMBER:	1012037
CONDITION:	Generally unsatisfactory with major localised problems	TREND:	Declining
PRINCIPAL VULNERABILITY:	Arable ploughing	NEW ENTRY?:	No
OWNER TYPE:	Private	CONTACT:	Alison McQuaid 01483 252048

PRIORITY CATEGORIES

- A** Immediate risk of further rapid deterioration or loss of fabric; no solution agreed.
- B** Immediate risk of further rapid deterioration or loss of fabric; solution agreed but not yet implemented.
- C** Slow decay; no solution agreed.
- D** Slow decay; solution agreed but not yet implemented.
- E** Under repair or in fair to good repair, but no user identified; or under threat of vacancy with no obvious new user (applicable only to buildings capable of beneficial use).
- F** Repair scheme in progress and (where applicable) end use or user identified; or functionally redundant buildings with new use agreed but not yet implemented.

NOTE
Last year's priority category is shown in brackets (otherwise, New Entry is noted).

ABBREVIATIONS

CA	Conservation Area
LB	Listed Building
LPA	Local Planning Authority
NP	National Park
RPG	Registered Park and Garden
SM	Scheduled Monument
UA	Unitary Authority
WHS	World Heritage Site

SITE NAME:	Long barrow 600m south of Preston Grange, Preston Candover		
DESIGNATION:	Scheduled Monument	LIST ENTRY NUMBER:	1013009
CONDITION:	Extensive significant problems	TREND:	Declining
PRINCIPAL VULNERABILITY:	Arable ploughing	NEW ENTRY?:	No
OWNER TYPE:	Private	CONTACT:	Alison McQuaid 01483 252048

SITE NAME:	Round barrow south west of Lower Farm, Preston Candover		
DESIGNATION:	Scheduled Monument	LIST ENTRY NUMBER:	1005541
CONDITION:	Generally unsatisfactory with major localised problems	TREND:	Declining
PRINCIPAL VULNERABILITY:	Arable ploughing	NEW ENTRY?:	No
OWNER TYPE:	Private	CONTACT:	Alison McQuaid 01483 252048

SITE NAME:	Roman site north west of Woodgarston Farm, Wootton St. Lawrence		
DESIGNATION:	Scheduled Monument	LIST ENTRY NUMBER:	1001857
CONDITION:	Generally unsatisfactory with major localised problems	TREND:	Declining
PRINCIPAL VULNERABILITY:	Arable ploughing	NEW ENTRY?:	No
OWNER TYPE:	Private	CONTACT:	Alison McQuaid 01483 252048

SITE NAME:	Site revealed by air photography at Catern crossroads, Wootton St. Lawrence / Rooksdown		
DESIGNATION:	Scheduled Monument	LIST ENTRY NUMBER:	1001855
CONDITION:	Extensive significant problems	TREND:	Declining
PRINCIPAL VULNERABILITY:	Arable ploughing	NEW ENTRY?:	No
OWNER TYPE:	Local authority	CONTACT:	Alison McQuaid 01483 252048

EAST HAMPSHIRE



© Historic England

SITE NAME:	Parish Church of St Lawrence, Church Street, Alton
DESIGNATION:	Listed Place of Worship grade I
CONDITION:	Poor
PRIORITY CATEGORY:	D (D)
OWNER TYPE:	Religious organisation
LIST ENTRY NUMBER:	1338903

Medieval town church with several later phases of construction evident. Deterioration to roofs and stonework are the reasons for the church being considered at risk. Heritage Lottery Fund grant offered to allow repair project to commence in 2015.

Contact: David John 01483 252036



© Historic England

SITE NAME:	Church of St Peter, The Square, Petersfield
DESIGNATION:	Listed Place of Worship grade I
CONDITION:	Poor
PRIORITY CATEGORY:	F (D)
OWNER TYPE:	Religious organisation
LIST ENTRY NUMBER:	1157381

The church includes a west tower with flat roof and parapet. The arcade in the nave is C12 with a C19 clerestory and roof by Blomfield. The north and south aisles are wide with shallow pitched roofs and contain medieval fabric with C19 restorations. The main body of the church is in good condition after the 1999 major re-ordering scheme; however there are a number of problems associated with the tower which require urgent attention. A Heritage Lottery Fund grant has been awarded for the development of a main repairs project for repairs to the tower. Works on site in 2015.

Contact: David John 01483 252036

PRIORITY CATEGORIES

- A** Immediate risk of further rapid deterioration or loss of fabric; no solution agreed.
- B** Immediate risk of further rapid deterioration or loss of fabric; solution agreed but not yet implemented.
- C** Slow decay; no solution agreed.
- D** Slow decay; solution agreed but not yet implemented.
- E** Under repair or in fair to good repair, but no user identified; or under threat of vacancy with no obvious new user (applicable only to buildings capable of beneficial use).
- F** Repair scheme in progress and (where applicable) end use or user identified; or functionally redundant buildings with new use agreed but not yet implemented.

NOTE
Last year's priority category is shown in brackets (otherwise, New Entry is noted).

ABBREVIATIONS

CA	Conservation Area
LB	Listed Building
LPA	Local Planning Authority
NP	National Park
RPG	Registered Park and Garden
SM	Scheduled Monument
UA	Unitary Authority
WHS	World Heritage Site



© Historic England

SITE NAME:	Church of St Mary, High Street, Selborne
DESIGNATION:	Listed Place of Worship grade I
CONDITION:	Poor
PRIORITY CATEGORY:	D (D)
OWNER TYPE:	Religious organisation
LIST ENTRY NUMBER:	1351131

Village church of Saxon origin, but mainly dating from the C12 and C13. Restored in the C19 when many of the windows were renewed and walls refaced. The walls are mainly built of the local Selborne stone, with areas of render, and the main roofs are tiles with slate to the north aisle. The church is at risk due to decay of the stonework and render. Grant towards repairs offered by the Heritage Lottery Fund, investigations complete and specification agreed.

Contact: Robert Williams 01483 252042

SITE NAME:	Walldown enclosures, Whitehill	
DESIGNATION:	Scheduled Monument	LIST ENTRY NUMBER: 1017368
CONDITION:	Generally satisfactory but with significant localised problems	TREND: Declining
PRINCIPAL VULNERABILITY:	Scrub/tree growth	NEW ENTRY?: No
OWNER TYPE:	Local authority	CONTACT: Alison McQuaid 01483 252048

FAREHAM



© Historic England

SITE NAME:	Fort Fareham, Newgate Lane, Fareham
DESIGNATION:	Scheduled Monument and Listed Building grade II, LB grade II
CONDITION:	Poor
OCCUPANCY:	Part occupied/part in use
PRIORITY CATEGORY:	A (A)
OWNER TYPE:	Mixed, multiple owners
LIST ENTRY NUMBER:	1001856 and 1094240

Royal Commission fort built in 1861. The only one of three proposed 'Gosport Outer Line' forts built due to defence cuts. It was intended to be part of a further line of defence to the already completed 'Gosport Advanced Line' of Forts Elson, Brockhurst, Rowner, Grange and Gomer, built to defend Portsmouth Harbour. Unoccupied parts, including ramparts, suffering from decay and vandalism. Exterior of fort owned by the Local Authority and interior of the fort owned by various private companies, functioning as a business/industrial estate.

Contact: Clare Charlesworth 01483 252041



© Historic England

SITE NAME:	Titchfield Abbey and fishponds - "stables", Mill Street, Titchfield, Fareham
DESIGNATION:	Scheduled Monument, part in LB grade II, CA
CONDITION:	Poor
OCCUPANCY:	N/A
PRIORITY CATEGORY:	D (D)
OWNER TYPE:	Private
LIST ENTRY NUMBER:	1014814

Remains of part of Titchfield Abbey complex. The Abbey was founded in 1232 and converted to a private residence in 1537. This part of the monument is overgrown with vegetation and has some structural problems. Geophysical surveys undertaken did not reveal more information. Investigations leading to a project for the conservation, explanation and maintenance of the ruins now need to start.

Contact: Clare Charlesworth 01483 252041



© Historic England

SITE NAME:	Church of the Holy Trinity, West Street, Fareham
DESIGNATION:	Listed Place of Worship grade II*
CONDITION:	Poor
PRIORITY CATEGORY:	D (D)
OWNER TYPE:	Religious organisation
LIST ENTRY NUMBER:	1276622

Town church with light and spacious interior designed by Jacob Owen in 1835. The tower was added in 1841 and the chancel and vestry in 1913/15. It is mainly built of white Bembridge brick with Caen stone dressings. The church is at risk due to deterioration of remains of the base of the former spire including the roof covering, the slate louvres, timber structure and the stone and brickwork. The church has been offered a grant towards repairs by the Heritage Lottery Fund.

Contact: Robert Williams 01483 252042

PRIORITY CATEGORIES

- A** Immediate risk of further rapid deterioration or loss of fabric; no solution agreed.
- B** Immediate risk of further rapid deterioration or loss of fabric; solution agreed but not yet implemented.
- C** Slow decay; no solution agreed.
- D** Slow decay; solution agreed but not yet implemented.
- E** Under repair or in fair to good repair, but no user identified; or under threat of vacancy with no obvious new user (applicable only to buildings capable of beneficial use).
- F** Repair scheme in progress and (where applicable) end use or user identified; or functionally redundant buildings with new use agreed but not yet implemented.

NOTE
Last year's priority category is shown in brackets (otherwise, New Entry is noted).

ABBREVIATIONS

CA	Conservation Area
LB	Listed Building
LPA	Local Planning Authority
NP	National Park
RPG	Registered Park and Garden
SM	Scheduled Monument
UA	Unitary Authority
WHS	World Heritage Site



© Historic England

SITE NAME:	Parish Church of St Peter, Church Place, Titchfield
DESIGNATION:	Listed Place of Worship grade I, CA
CONDITION:	Poor
PRIORITY CATEGORY:	D (D)
OWNER TYPE:	Religious organisation
LIST ENTRY NUMBER:	1351279

Large village church. The base of the west tower is the original Saxon porch which was extended upwards in C13. The north aisle dates from C15, when the chancel was remodelled and the south aisle was rebuilt in 1867. The church is at risk due to defects to the north aisle and the tiling to the south slope of the chancel. A grant has been offered by the Heritage Lottery Fund towards repairs.

Contact: Robert Williams 01483 252042

GOSPORT



© Historic England

SITE NAME:	Gilkicker Fort, Fort Road, Gilkicker Point
DESIGNATION:	Scheduled Monument and Listed Building grade II*
CONDITION:	Poor
OCCUPANCY:	Vacant/not in use
PRIORITY CATEGORY:	D (D)
OWNER TYPE:	Local authority
LIST ENTRY NUMBER:	1001789 and 1276716

Artillery fort 1865-71. Owner has put barrack block into good order, but casemates and magazines are threatened by water penetration. Repair and conversion to residential units approved but scheme has not yet been implemented.

Contact: Chris Welch 01483 252027



© Historic England

SITE NAME:	Fort Elson, RNAD, Military Road, Gosport
DESIGNATION:	Scheduled Monument
CONDITION:	Poor
OCCUPANCY:	Vacant/not in use
PRIORITY CATEGORY:	A (A)
OWNER TYPE:	Government or agency
LIST ENTRY NUMBER:	1001841

Polygonal artillery fort of 1853-60. Damaging vegetation has taken hold of the site. Programmes of vegetation removal are intermittent. A management plan has been drafted but not agreed or implemented. The building cannot be occupied because it lies within a munitions storage area.

Contact: Clare Charlesworth 01483 252041



© Historic England

SITE NAME:	Guardrooms to Haslar Gunboat Yard, Haslar Road, HMS Dolphin, Dolphin 3, Gosport
DESIGNATION:	Scheduled Monument, part in CA
CONDITION:	Poor
OCCUPANCY:	Vacant/not in use
PRIORITY CATEGORY:	A (A)
OWNER TYPE:	Mixed, multiple owners
LIST ENTRY NUMBER:	1001811

Pair of C19 guardhouses, mainly built of red brick with limestone dressings and slate roofs. They have been unoccupied for many years but in 1999 basic repairs were carried out to make the buildings weather tight, including sheeting to roofs and boarding up windows. However there appears to have been little maintenance since and the buildings are now at risk due to water ingress, structural defects and vegetation growth. The buildings have recently been leased to Hornet Services Sailing Club. Repair and re-use options are currently being explored.

Contact: Chris Welch 01483 252027



© Historic England

SITE NAME:	Workshops, boilerhouse and engine room, Haslar Gunboat Yard, HMS Dolphin, Gosport
DESIGNATION:	Scheduled Monument, part in CA
CONDITION:	Poor
OCCUPANCY:	Vacant/not in use
PRIORITY CATEGORY:	A (A)
OWNER TYPE:	Commercial company
LIST ENTRY NUMBER:	1001811

Workshops, boiler house and offices, mid C19, cause concern. The buildings are already in a poor state of repair and are deteriorating. Parts are no longer stable (including sections of the workshops' roofs). There is no current use or proposals for repair.

Contact: Chris Welch 01483 252027

PRIORITY CATEGORIES

- A** Immediate risk of further rapid deterioration or loss of fabric; no solution agreed.
B Immediate risk of further rapid deterioration or loss of fabric; solution agreed but not yet implemented.
C Slow decay; no solution agreed.

- D** Slow decay; solution agreed but not yet implemented.
E Under repair or in fair to good repair, but no user identified; or under threat of vacancy with no obvious new user (applicable only to buildings capable of beneficial use).

- F** Repair scheme in progress and (where applicable) end use or user identified; or functionally redundant buildings with new use agreed but not yet implemented.

NOTE
 Last year's priority category is shown in brackets (otherwise, New Entry is noted).

ABBREVIATIONS

CA	Conservation Area
LB	Listed Building
LPA	Local Planning Authority
NP	National Park
RPG	Registered Park and Garden
SM	Scheduled Monument
UA	Unitary Authority
WHS	World Heritage Site

HART



© Historic England

SITE NAME: Garden walls and gateways north of Bramshill House, Bramshill

DESIGNATION: Listed Building grade I, RPG grade II*

CONDITION: Fair

OCCUPANCY: N/A

PRIORITY CATEGORY: C (C)

OWNER TYPE: Commercial company

LIST ENTRY NUMBER: 1340026

Walls to early C17 and early C19 formal walled gardens. Some sections of the walls are in a poor condition and in need of repair. Site was sold in 2014 to a development company and currently negotiations are underway regarding the future of the mansion and the registered landscape. The repair of the garden walls will be sought as a positive outcome of the planning process.

Contact: Marion Brinton 01483 252017



© Historic England

SITE NAME: Bramshill Park, Bramshill / Eversley / Mattingley

DESIGNATION: Registered Park and Garden grade II*, 8 LBs

CONDITION: Extensive significant problems

VULNERABILITY: High

TREND: Stable

NEW ENTRY?: No

OWNER TYPE: Mixed, multiple owners

LIST ENTRY NUMBER: 1000165

Early C17 formal walled gardens within a park of medieval origin. Large scale C17 landscape features survive mid C18 and later deformatisation, with walks, rides, avenues, and water features added as the estate enlarged. Becoming the Police Staff College in 1952, the farmland was sold and put under commercial forestry, some building repairs were carried out, and numerous college buildings were built in the heart of the site. The main house, gardens and park were sold in 2014 and in the face of major change an up-to-date landscape Conservation Management Plan is urgently required.

Contact: Kay Richardson 01483 252000



© Historic England

SITE NAME: Warbrook House, Eversley

DESIGNATION: Registered Park and Garden grade II*, LB grade I

CONDITION: Extensive significant problems

VULNERABILITY: Medium

TREND: Declining

NEW ENTRY?: No

OWNER TYPE: Mixed, multiple owners

LIST ENTRY NUMBER: 1000249

The gardens were designed c1724 by the architect John James whose home it was. Conversion of the house to a hotel and conference centre with the addition of new buildings and service areas created a major change. James' axes extend beyond the gardens but these, and the parkland, are perceived as without beneficial use and have deteriorated. A seminal site in garden history terms, this landscape needs champions to improve the limited understanding of its historical significance and improve the opportunity to provide a comprehensive management plan.

Contact: Kay Richardson 01483 252000

HAVANT



© Historic England

SITE NAME: St Faith's Church, West Street, Havant

DESIGNATION: Listed Place of Worship grade II*, CA

CONDITION: Poor

PRIORITY CATEGORY: C (C)

OWNER TYPE: Religious organisation

LIST ENTRY NUMBER: 1092120

Cruciform medieval church; flint and stone walls, clay tile roof. Tower with parapet. Following plaster falls an investigation of the roof condition has recommended a complete overhaul is necessary within two years. Temporary repairs have been undertaken. Discussions are taking place with the Heritage Lottery Fund regarding possible grant funding for the repairs.

Contact: Robert Williams 01483 252042

SITE NAME: Coastguards

DESIGNATION: Conservation Area

CONDITION: Poor

VULNERABILITY: High

NEW ENTRY?: No

TREND: No significant change

CONTACT: Rachael McMurray (LPA) 02382 446546

PRIORITY CATEGORIES

- A** Immediate risk of further rapid deterioration or loss of fabric; no solution agreed.
B Immediate risk of further rapid deterioration or loss of fabric; solution agreed but not yet implemented.
C Slow decay; no solution agreed.

- D** Slow decay; solution agreed but not yet implemented.
E Under repair or in fair to good repair, but no user identified; or under threat of vacancy with no obvious new user (applicable only to buildings capable of beneficial use).

- F** Repair scheme in progress and (where applicable) end use or user identified; or functionally redundant buildings with new use agreed but not yet implemented.

NOTE
 Last year's priority category is shown in brackets (otherwise, New Entry is noted).

ABBREVIATIONS

CA	Conservation Area
LB	Listed Building
LPA	Local Planning Authority
NP	National Park
RPG	Registered Park and Garden
SM	Scheduled Monument
UA	Unitary Authority
WHS	World Heritage Site

NEW FOREST



SITE NAME:	Church of St Catherine, Exbury, Exbury and Lepe
DESIGNATION:	Listed Place of Worship grade II, CA
CONDITION:	Poor
PRIORITY CATEGORY:	C (F)
OWNER TYPE:	Religious organisation
LIST ENTRY NUMBER:	1094359

Parish church built 1907 by JO Scott & Son, constructed of coursed squared Swanage stone with Chilmark stone dressing and tile roof. The main problem is the delaminating stonework of the tower and a blocked back gutter to the tower. The parish completed some stonework repairs in 2014 and are currently (2015) working on a grant application for Heritage Lottery Fund grant assistance for further works.

Contact: Robert Williams 01483 252042

© Historic England

SITE NAME:	Giant's Grave: a long barrow 400m north west of Down Farm, Breamore		
DESIGNATION:	Scheduled Monument	LIST ENTRY NUMBER:	1015980
CONDITION:	Generally unsatisfactory with major localised problems	TREND:	Declining
PRINCIPAL VULNERABILITY:	Scrub/tree growth	NEW ENTRY?:	No
OWNER TYPE:	Commercial company	CONTACT:	Alison McQuaid 01483 252048

SITE NAME:	Bowl barrow 330m north of Grim's Ditch, near Tidpit Common, Martin		
DESIGNATION:	Scheduled Monument	LIST ENTRY NUMBER:	1011000
CONDITION:	Extensive significant problems	TREND:	Declining
PRINCIPAL VULNERABILITY:	Animal burrowing - extensive	NEW ENTRY?:	No
OWNER TYPE:	Local authority	CONTACT:	Alison McQuaid 01483 252048

SITE NAME:	Long Barrow 800m north west of Paradise, Martin		
DESIGNATION:	Scheduled Monument	LIST ENTRY NUMBER:	1012512
CONDITION:	Extensive significant problems	TREND:	Declining
PRINCIPAL VULNERABILITY:	Arable ploughing	NEW ENTRY?:	No
OWNER TYPE:	Private	CONTACT:	Alison McQuaid 01483 252048

SITE NAME:	Duck's Nest: a long barrow on Rockbourne Down, Rockbourne		
DESIGNATION:	Scheduled Monument	LIST ENTRY NUMBER:	1012920
CONDITION:	Extensive significant problems	TREND:	Declining
PRINCIPAL VULNERABILITY:	Animal burrowing - extensive	NEW ENTRY?:	No
OWNER TYPE:	Private	CONTACT:	Alison McQuaid 01483 252048

SITE NAME:	Long barrow 700m north west of Tenantry Farm, Rockbourne		
DESIGNATION:	Scheduled Monument	LIST ENTRY NUMBER:	1013002
CONDITION:	Extensive significant problems	TREND:	Declining
PRINCIPAL VULNERABILITY:	Arable ploughing	NEW ENTRY?:	No
OWNER TYPE:	Private	CONTACT:	Alison McQuaid 01483 252048

SITE NAME:	Rockbourne Down, Spring Pond enclosure, Rockbourne		
DESIGNATION:	Scheduled Monument	LIST ENTRY NUMBER:	1003453
CONDITION:	Extensive significant problems	TREND:	Declining
PRINCIPAL VULNERABILITY:	Arable ploughing	NEW ENTRY?:	No
OWNER TYPE:	Private	CONTACT:	Alison McQuaid 01483 252048

PRIORITY CATEGORIES

- A** Immediate risk of further rapid deterioration or loss of fabric; no solution agreed.
- B** Immediate risk of further rapid deterioration or loss of fabric; solution agreed but not yet implemented.
- C** Slow decay; no solution agreed.
- D** Slow decay; solution agreed but not yet implemented.
- E** Under repair or in fair to good repair, but no user identified; or under threat of vacancy with no obvious new user (applicable only to buildings capable of beneficial use).
- F** Repair scheme in progress and (where applicable) end use or user identified; or functionally redundant buildings with new use agreed but not yet implemented.

NOTE
Last year's priority category is shown in brackets (otherwise, New Entry is noted).

ABBREVIATIONS

CA	Conservation Area
LB	Listed Building
LPA	Local Planning Authority
NP	National Park
RPG	Registered Park and Garden
SM	Scheduled Monument
UA	Unitary Authority
WHS	World Heritage Site

NEW FOREST (NP)



© Historic England

SITE NAME:	Remains of Chapter House Arcade, Beaulieu Abbey, Beaulieu, New Forest
DESIGNATION:	Scheduled Monument and Listed Buildings - 2 grade I; 3 grade II*; 4 grade II, LB grade II, part in CA
CONDITION:	Poor
OCCUPANCY:	N/A
PRIORITY CATEGORY:	C (C)
OWNER TYPE:	Commercial company
LIST ENTRY NUMBER:	1003450 and 1156631; 1094429; 1351195; 1351196; 1094423; 1094426; 1351193; 1094425; 1351194

Arcade of Chapter House and associated walls, part of C13 Abbey. Parts of arcade deteriorating and wall suffering from vegetation growth and cracking. Discussions continuing about the necessary repairs.

Contact: Robert Williams 01483 252042

SITE NAME:	Bell barrow and two bowl barrows 180 metres south west of Stagbury Hill, Furzley Common, Bramshaw, New Forest		
DESIGNATION:	Scheduled Monument	LIST ENTRY NUMBER:	1016491
CONDITION:	Generally satisfactory but with significant localised problems	TREND:	Declining
PRINCIPAL VULNERABILITY:	Stock erosion - moderate	NEW ENTRY?:	No
OWNER TYPE:	Private	CONTACT:	Alison McQuaid 01483 252048
SITE NAME:	Rabbit warren and four bowl barrows on Stagbury Hill, Furzley Common, Bramshaw, New Forest		
DESIGNATION:	Scheduled Monument	LIST ENTRY NUMBER:	1016490
CONDITION:	Generally unsatisfactory with major localised problems	TREND:	Declining
PRINCIPAL VULNERABILITY:	Visitor erosion - limited/localised	NEW ENTRY?:	No
OWNER TYPE:	Private	CONTACT:	Alison McQuaid 01483 252048
SITE NAME:	Twin bowl barrow on Furzley Common, 810 metres SSW of Stagbury Hill, Bramshaw, New Forest		
DESIGNATION:	Scheduled Monument	LIST ENTRY NUMBER:	1016492
CONDITION:	Generally satisfactory but with minor localised problems	TREND:	Declining
PRINCIPAL VULNERABILITY:	Animal burrowing - localised/limited	NEW ENTRY?:	No
OWNER TYPE:	Charity (heritage)	CONTACT:	Alison McQuaid 01483 252048
SITE NAME:	Hillfort 400m south of Home Farm, Denny Lodge, New Forest, Denny Lodge, New Forest		
DESIGNATION:	Scheduled Monument	LIST ENTRY NUMBER:	1017019
CONDITION:	Generally satisfactory but with significant localised problems	TREND:	Declining
PRINCIPAL VULNERABILITY:	Animal burrowing - extensive	NEW ENTRY?:	No
OWNER TYPE:	Government or agency	CONTACT:	David Wilkinson 01483 252000
SITE NAME:	Bowl barrow 550m north west of Avon Tyrrell, Ringwood / Sopley, New Forest		
DESIGNATION:	Scheduled Monument	LIST ENTRY NUMBER:	1012637
CONDITION:	Generally unsatisfactory with major localised problems	TREND:	Declining
PRINCIPAL VULNERABILITY:	Animal burrowing - extensive	NEW ENTRY?:	No
OWNER TYPE:	Private	CONTACT:	Alison McQuaid 01483 252048

PRIORITY CATEGORIES

- A** Immediate risk of further rapid deterioration or loss of fabric; no solution agreed.
- B** Immediate risk of further rapid deterioration or loss of fabric; solution agreed but not yet implemented.
- C** Slow decay; no solution agreed.
- D** Slow decay; solution agreed but not yet implemented.
- E** Under repair or in fair to good repair, but no user identified; or under threat of vacancy with no obvious new user (applicable only to buildings capable of beneficial use).
- F** Repair scheme in progress and (where applicable) end use or user identified; or functionally redundant buildings with new use agreed but not yet implemented.

NOTE
Last year's priority category is shown in brackets (otherwise, New Entry is noted).

ABBREVIATIONS

CA	Conservation Area
LB	Listed Building
LPA	Local Planning Authority
NP	National Park
RPG	Registered Park and Garden
SM	Scheduled Monument
UA	Unitary Authority
WHS	World Heritage Site

RUSHMOOR




© Historic England

SITE NAME:	Building Q121 [24 foot wind tunnel] at former Royal Aircraft Establishment site, Hall Road, Farnborough
DESIGNATION:	Listed Building grade I
CONDITION:	Fair
OCCUPANCY:	Vacant/not in use
PRIORITY CATEGORY:	E (E)
OWNER TYPE:	Commercial company
LIST ENTRY NUMBER:	1259589

Wind tunnel built 1934-35. The external fabric of the building is generally in good condition but there was an internal leak and rain penetration through some of the steel windows. A survey of the windows and roofs is programmed. Low key use for art exhibitions has been permitted (in association with the Farnborough Air Show) but otherwise the future use of the building remains uncertain.

Contact: Robert Williams 01483 252042



© Historic England

SITE NAME:	Building R133 [Transonic wind tunnel] at former Royal Aircraft Establishment site, O'Gorman Avenue, Farnborough
DESIGNATION:	Listed Building grade I
CONDITION:	Fair
OCCUPANCY:	Vacant/not in use
PRIORITY CATEGORY:	E (E)
OWNER TYPE:	Commercial company
LIST ENTRY NUMBER:	1259586

Wind tunnel built in 1939 and modified in 1956. Externally the building is generally in good condition but some staining of concrete walls due to corroding reinforcement. The future use of the building remains uncertain.

Contact: Robert Williams 01483 252042



© Historic England

SITE NAME:	Church of the Holy Trinity, Albert Road, Aldershot
DESIGNATION:	Listed Place of Worship grade II
CONDITION:	Poor
PRIORITY CATEGORY:	C (C)
OWNER TYPE:	Religious organisation
LIST ENTRY NUMBER:	1092621

The first church to be built in the new town, by Sidney Stapley 1875-78 in the Early English style of stone with slate roof. Ashlar stonework showing signs of decay and repairs required to roof and west porch.

Contact: Robert Williams 01483 252042

SOUTH DOWNS (NP)



© Historic England

SITE NAME:	Ruins of St Nicholas Chapel, Westbury, East Meon, East Hampshire
DESIGNATION:	Scheduled Monument and Listed Building grade II
CONDITION:	Very bad
OCCUPANCY:	N/A
PRIORITY CATEGORY:	A (A)
OWNER TYPE:	Commercial company
LIST ENTRY NUMBER:	1001942 and 1179009

Small ruined medieval church of possibly C13 date and later. Designated with associated earthwork remains of contemporary settlement. Standing ruins are suffering from structural cracking and deferred maintenance. A project to see the ruins conserved, explained and maintained needs to be agreed and put in action.

Contact: Clare Charlesworth 01483 252041

PRIORITY CATEGORIES

- A** Immediate risk of further rapid deterioration or loss of fabric; no solution agreed.
- B** Immediate risk of further rapid deterioration or loss of fabric; solution agreed but not yet implemented.
- C** Slow decay; no solution agreed.
- D** Slow decay; solution agreed but not yet implemented.
- E** Under repair or in fair to good repair, but no user identified; or under threat of vacancy with no obvious new user (applicable only to buildings capable of beneficial use).
- F** Repair scheme in progress and (where applicable) end use or user identified; or functionally redundant buildings with new use agreed but not yet implemented.

NOTE
Last year's priority category is shown in brackets (otherwise, New Entry is noted).

ABBREVIATIONS

CA	Conservation Area
LB	Listed Building
LPA	Local Planning Authority
NP	National Park
RPG	Registered Park and Garden
SM	Scheduled Monument
UA	Unitary Authority
WHS	World Heritage Site



© Historic England

SITE NAME:	Brambridge House, Kiln Lane, Colden Common, Winchester
DESIGNATION:	Listed Building grade II*
CONDITION:	Poor
OCCUPANCY:	Part occupied/part in use
PRIORITY CATEGORY:	C (C)
OWNER TYPE:	Commercial company
LIST ENTRY NUMBER:	1350494

Country house, 1762 and 1872, converted to flats in the 1950s. Suffering from deferred maintenance. Some repairs have been carried out but more are needed.

Contact: Robert Williams 01483 252042



© Historic England

SITE NAME:	King Johns House [or St John's House], Warnford Park, Warnford, Winchester
DESIGNATION:	Scheduled Monument and Listed Building grade I, RPG grade II
CONDITION:	Very bad
OCCUPANCY:	N/A
PRIORITY CATEGORY:	B (D)
OWNER TYPE:	Private
LIST ENTRY NUMBER:	1001943 and 1350308

Ruinous C13 hall house, now within the C18 pleasure grounds of Warnford Park. Suffering from loose flintwork, with missing pointing, fractures and decay to dressed stonework. Investigations as to the extent and cost of consolidation works are now complete and grant funds have been offered by Historic England to enable works to go ahead to conserve the monument.

Contact: Andy White 01483 252047

SITE NAME:	Bowl barrow on Chalton Down, 350m south east of Manor Farm, Clanfield, East Hampshire		
DESIGNATION:	Scheduled Monument	LIST ENTRY NUMBER:	1020511
CONDITION:	Extensive significant problems	TREND:	Improving
PRINCIPAL VULNERABILITY:	Arable ploughing	NEW ENTRY?:	No
OWNER TYPE:	Private	CONTACT:	Alison McQuaid 01483 252048

SITE NAME:	Bowl barrow 620m north east of Warhill Cottage, East Meon, East Hampshire		
DESIGNATION:	Scheduled Monument	LIST ENTRY NUMBER:	1019116
CONDITION:	Extensive significant problems	TREND:	Declining
PRINCIPAL VULNERABILITY:	Arable ploughing	NEW ENTRY?:	No
OWNER TYPE:	Private	CONTACT:	Alison McQuaid 01483 252048

SITE NAME:	Group of four bowl barrows 660m north of Warhill Cottage, East Meon, East Hampshire		
DESIGNATION:	Scheduled Monument	LIST ENTRY NUMBER:	1019115
CONDITION:	Generally satisfactory but with significant localised problems	TREND:	Declining
PRINCIPAL VULNERABILITY:	Arable ploughing	NEW ENTRY?:	No
OWNER TYPE:	Private	CONTACT:	Alison McQuaid 01483 252048

SITE NAME:	Bowl barrow 60m south east of the junction of the A32 and Fawley Lane, part of The Jumps round barrow cemetery, Froxfield, East Hampshire		
DESIGNATION:	Scheduled Monument	LIST ENTRY NUMBER:	1019120
CONDITION:	Extensive significant problems	TREND:	Declining
PRINCIPAL VULNERABILITY:	Arable ploughing	NEW ENTRY?:	No
OWNER TYPE:	Private	CONTACT:	Alison McQuaid 01483 252048

PRIORITY CATEGORIES

- A** Immediate risk of further rapid deterioration or loss of fabric; no solution agreed.
- B** Immediate risk of further rapid deterioration or loss of fabric; solution agreed but not yet implemented.
- C** Slow decay; no solution agreed.
- D** Slow decay; solution agreed but not yet implemented.
- E** Under repair or in fair to good repair, but no user identified; or under threat of vacancy with no obvious new user (applicable only to buildings capable of beneficial use).
- F** Repair scheme in progress and (where applicable) end use or user identified; or functionally redundant buildings with new use agreed but not yet implemented.

NOTE
Last year's priority category is shown in brackets (otherwise, New Entry is noted).

ABBREVIATIONS

CA	Conservation Area
LB	Listed Building
LPA	Local Planning Authority
NP	National Park
RPG	Registered Park and Garden
SM	Scheduled Monument
UA	Unitary Authority
WHS	World Heritage Site

SITE NAME:	Bowl barrow 100m south east of Lower Bordean Farm, Langrish, East Hampshire		
DESIGNATION:	Scheduled Monument	LIST ENTRY NUMBER:	1017051
CONDITION:	Extensive significant problems	TREND:	Declining
PRINCIPAL VULNERABILITY:	Arable ploughing	NEW ENTRY?:	No
OWNER TYPE:	Private	CONTACT:	Alison McQuaid 01483 252048
SITE NAME:	Bowl barrow 250m west of the junction of the A32 and Fawley Lane, part of The Jumps round barrow cemetery, West Tisted, East Hampshire		
DESIGNATION:	Scheduled Monument	LIST ENTRY NUMBER:	1019118
CONDITION:	Extensive significant problems	TREND:	Declining
PRINCIPAL VULNERABILITY:	Arable ploughing	NEW ENTRY?:	No
OWNER TYPE:	Private	CONTACT:	Alison McQuaid 01483 252048
SITE NAME:	Bowl barrow 330m south west of the junction of the A32 and Fawley Lane, part of The Jumps round barrow cemetery, West Tisted, East Hampshire		
DESIGNATION:	Scheduled Monument	LIST ENTRY NUMBER:	1019119
CONDITION:	Extensive significant problems	TREND:	Declining
PRINCIPAL VULNERABILITY:	Arable ploughing	NEW ENTRY?:	No
OWNER TYPE:	Private	CONTACT:	Alison McQuaid 01483 252048
SITE NAME:	Three disc barrows on Longmoor Common, 250m north west of the church, Whitehill, East Hampshire		
DESIGNATION:	Scheduled Monument	LIST ENTRY NUMBER:	1016843
CONDITION:	Generally satisfactory but with significant localised problems	TREND:	Declining
PRINCIPAL VULNERABILITY:	Plant growth	NEW ENTRY?:	No
OWNER TYPE:	Government or agency	CONTACT:	Alison McQuaid 01483 252048
SITE NAME:	Round barrow cemetery, Roman road and hollow ways 200m south west of Woolmer Cottages, Whitehill, East Hampshire		
DESIGNATION:	Scheduled Monument	LIST ENTRY NUMBER:	1020502
CONDITION:	Extensive significant problems	TREND:	Declining
PRINCIPAL VULNERABILITY:	Scrub/tree growth	NEW ENTRY?:	No
OWNER TYPE:	Private	CONTACT:	Alison McQuaid 01483 252048
SITE NAME:	Two bowl barrows north of Hoe Farm, Bishops Waltham, Winchester		
DESIGNATION:	Scheduled Monument	LIST ENTRY NUMBER:	1013078
CONDITION:	Generally unsatisfactory with major localised problems	TREND:	Declining
PRINCIPAL VULNERABILITY:	Scrub/tree growth	NEW ENTRY?:	No
OWNER TYPE:	Private	CONTACT:	Alison McQuaid 01483 252048
SITE NAME:	Corhampton British village on Corhampton Down, Corhampton and Meonstoke, Winchester		
DESIGNATION:	Scheduled Monument	LIST ENTRY NUMBER:	1001903
CONDITION:	Extensive significant problems	TREND:	Declining
PRINCIPAL VULNERABILITY:	Arable ploughing	NEW ENTRY?:	No
OWNER TYPE:	Private	CONTACT:	Alison McQuaid 01483 252048

PRIORITY CATEGORIES

- A** Immediate risk of further rapid deterioration or loss of fabric; no solution agreed.
- B** Immediate risk of further rapid deterioration or loss of fabric; solution agreed but not yet implemented.
- C** Slow decay; no solution agreed.
- D** Slow decay; solution agreed but not yet implemented.
- E** Under repair or in fair to good repair, but no user identified; or under threat of vacancy with no obvious new user (applicable only to buildings capable of beneficial use).
- F** Repair scheme in progress and (where applicable) end use or user identified; or functionally redundant buildings with new use agreed but not yet implemented.

NOTE
Last year's priority category is shown in brackets (otherwise, New Entry is noted).

ABBREVIATIONS

CA	Conservation Area
LB	Listed Building
LPA	Local Planning Authority
NP	National Park
RPG	Registered Park and Garden
SM	Scheduled Monument
UA	Unitary Authority
WHS	World Heritage Site

SITE NAME:	Four round barrows in 'Hump Field' south of Stakes Lane, Corhampton and Meonstoke, Winchester		
DESIGNATION:	Scheduled Monument	LIST ENTRY NUMBER:	1001886
CONDITION:	Extensive significant problems	TREND:	Declining
PRINCIPAL VULNERABILITY:	Arable ploughing	NEW ENTRY?:	No
OWNER TYPE:	Private	CONTACT:	Alison McQuaid 01483 252048
SITE NAME:	Droxford, Winchester (District), Winchester		
DESIGNATION:	Conservation Area	NEW ENTRY?:	No
CONDITION:	At risk	TREND:	Deteriorating
VULNERABILITY:	Unknown	CONTACT:	Michael Scammell (LPA) 01730 814810
SITE NAME:	Easton, Winchester (District), Winchester		
DESIGNATION:	Conservation Area	NEW ENTRY?:	No
CONDITION:	At risk	TREND:	Deteriorating
VULNERABILITY:	Unknown	CONTACT:	Michael Scammell (LPA) 01730 814810
SITE NAME:	Exton, Winchester (District), Winchester		
DESIGNATION:	Conservation Area	NEW ENTRY?:	No
CONDITION:	At risk	TREND:	Improving
VULNERABILITY:	Unknown	CONTACT:	Michael Scammell (LPA) 01730 814810
SITE NAME:	Hambledon, Winchester (District), Winchester		
DESIGNATION:	Conservation Area	NEW ENTRY?:	No
CONDITION:	At risk	TREND:	No significant change
VULNERABILITY:	Unknown	CONTACT:	Michael Scammell (LPA) 01730 814810
SITE NAME:	Itchen Stoke, Winchester (District), Winchester		
DESIGNATION:	Conservation Area	NEW ENTRY?:	No
CONDITION:	At risk	TREND:	Deteriorating
VULNERABILITY:	Unknown	CONTACT:	Michael Scammell (LPA) 01730 814810
SITE NAME:	Martyr Worthy, Winchester (District), Winchester		
DESIGNATION:	Conservation Area	NEW ENTRY?:	No
CONDITION:	At risk	TREND:	Deteriorating
VULNERABILITY:	Unknown	CONTACT:	Michael Scammell (LPA) 01730 814810
SITE NAME:	Twyford, Winchester (District), Winchester		
DESIGNATION:	Conservation Area	NEW ENTRY?:	No
CONDITION:	At risk	TREND:	Deteriorating
VULNERABILITY:	Unknown	CONTACT:	Michael Scammell (LPA) 01730 814810

PRIORITY CATEGORIES

- A** Immediate risk of further rapid deterioration or loss of fabric; no solution agreed.
- B** Immediate risk of further rapid deterioration or loss of fabric; solution agreed but not yet implemented.
- C** Slow decay; no solution agreed.
- D** Slow decay; solution agreed but not yet implemented.
- E** Under repair or in fair to good repair, but no user identified; or under threat of vacancy with no obvious new user (applicable only to buildings capable of beneficial use).
- F** Repair scheme in progress and (where applicable) end use or user identified; or functionally redundant buildings with new use agreed but not yet implemented.

NOTE
Last year's priority category is shown in brackets (otherwise, New Entry is noted).

ABBREVIATIONS

CA	Conservation Area
LB	Listed Building
LPA	Local Planning Authority
NP	National Park
RPG	Registered Park and Garden
SM	Scheduled Monument
UA	Unitary Authority
WHS	World Heritage Site

SITE NAME:	West Meon, Winchester (District), Winchester		
DESIGNATION:	Conservation Area	NEW ENTRY?:	No
CONDITION:	At risk	TREND:	No significant change
VULNERABILITY:	Unknown	CONTACT:	Michael Scammell (LPA) 01730 814810

TEST VALLEY



© Historic England

SITE NAME:	Church of St Mary the Virgin, Abbotts Ann	Early C18 on site of earlier church. Important panelled box pews. Unusual Maidens Garlands or Virgins Crowns, suspended from nave ceiling. The roof is in poor condition, as well as the gutters and downpipes, brickwork and stonework. The Heritage Lottery Fund has offered grant aid for investigations and repair. Project development work is underway.
DESIGNATION:	Listed Place of Worship grade I, CA	
CONDITION:	Poor	
PRIORITY CATEGORY:	D (D)	
OWNER TYPE:	Religious organisation	
LIST ENTRY NUMBER:	1228703	
		Contact: David John 01483 252036

SITE NAME:	Long barrow 400m south east of Moody's Down Farm, Barton Stacey		
DESIGNATION:	Scheduled Monument	LIST ENTRY NUMBER:	1012515
CONDITION:	Extensive significant problems	TREND:	Declining
PRINCIPAL VULNERABILITY:	Arable ploughing	NEW ENTRY?:	No
OWNER TYPE:	Government or agency	CONTACT:	Alison McQuaid 01483 252048

SITE NAME:	The Andyke, Bransbury, Barton Stacey		
DESIGNATION:	Scheduled Monument	LIST ENTRY NUMBER:	1015678
CONDITION:	Generally unsatisfactory with major localised problems	TREND:	Declining
PRINCIPAL VULNERABILITY:	Animal burrowing - extensive	NEW ENTRY?:	No
OWNER TYPE:	Private	CONTACT:	Alison McQuaid 01483 252048

SITE NAME:	Long barrow and two bowl barrows, 400m north of Chattis Hill House, Broughton		
DESIGNATION:	Scheduled Monument	LIST ENTRY NUMBER:	1012998
CONDITION:	Extensive significant problems	TREND:	Declining
PRINCIPAL VULNERABILITY:	Arable ploughing	NEW ENTRY?:	No
OWNER TYPE:	Private	CONTACT:	Alison McQuaid 01483 252048

SITE NAME:	Two bowl barrows 90m south of Hill Lodge: part of a group of round barrows on Broughton Hill, Broughton		
DESIGNATION:	Scheduled Monument	LIST ENTRY NUMBER:	1014844
CONDITION:	Extensive significant problems	TREND:	Declining
PRINCIPAL VULNERABILITY:	Arable ploughing	NEW ENTRY?:	No
OWNER TYPE:	Private	CONTACT:	Alison McQuaid 01483 252048

SITE NAME:	Long barrow 300m south east of Middlebarn Farm, Chilbolton		
DESIGNATION:	Scheduled Monument	LIST ENTRY NUMBER:	1012517
CONDITION:	Extensive significant problems	TREND:	Declining
PRINCIPAL VULNERABILITY:	Arable ploughing	NEW ENTRY?:	No
OWNER TYPE:	Private	CONTACT:	Alison McQuaid 01483 252048

PRIORITY CATEGORIES

- A** Immediate risk of further rapid deterioration or loss of fabric; no solution agreed.
- B** Immediate risk of further rapid deterioration or loss of fabric; solution agreed but not yet implemented.
- C** Slow decay; no solution agreed.
- D** Slow decay; solution agreed but not yet implemented.
- E** Under repair or in fair to good repair, but no user identified; or under threat of vacancy with no obvious new user (applicable only to buildings capable of beneficial use).
- F** Repair scheme in progress and (where applicable) end use or user identified; or functionally redundant buildings with new use agreed but not yet implemented.

NOTE
Last year's priority category is shown in brackets (otherwise, New Entry is noted).

ABBREVIATIONS

CA	Conservation Area
LB	Listed Building
LPA	Local Planning Authority
NP	National Park
RPG	Registered Park and Garden
SM	Scheduled Monument
UA	Unitary Authority
WHS	World Heritage Site

SITE NAME:	Castle Hill, Chilworth		
DESIGNATION:	Scheduled Monument	LIST ENTRY NUMBER:	1001885
CONDITION:	Generally satisfactory but with significant localised problems	TREND:	Declining
PRINCIPAL VULNERABILITY:	Scrub/tree growth	NEW ENTRY?:	No
OWNER TYPE:	Government or agency	CONTACT:	Alison McQuaid 01483 252048

SITE NAME:	Bowl barrow 780m NNE of Hampshire Gap, Grateley		
DESIGNATION:	Scheduled Monument	LIST ENTRY NUMBER:	1014816
CONDITION:	Extensive significant problems	TREND:	Declining
PRINCIPAL VULNERABILITY:	Arable ploughing	NEW ENTRY?:	No
OWNER TYPE:	Private	CONTACT:	Alison McQuaid 01483 252048

SITE NAME:	Barrow cemetery 730m north of Hampshire Gap, Grateley / Quarley		
DESIGNATION:	Scheduled Monument	LIST ENTRY NUMBER:	1014817
CONDITION:	Extensive significant problems	TREND:	Declining
PRINCIPAL VULNERABILITY:	Arable ploughing	NEW ENTRY?:	No
OWNER TYPE:	Private	CONTACT:	Alison McQuaid 01483 252048

SITE NAME:	Andover-Redbridge canal, Chalk Hill Lock, Horsebridge, Kings Somborne		
DESIGNATION:	Scheduled Monument	LIST ENTRY NUMBER:	1001794
CONDITION:	Extensive significant problems	TREND:	Declining
PRINCIPAL VULNERABILITY:	Scrub/tree growth	NEW ENTRY?:	No
OWNER TYPE:	Private	CONTACT:	Alison McQuaid 01483 252048

SITE NAME:	Bowl barrow 400m south of Waters Down Farm, Longstock		
DESIGNATION:	Scheduled Monument	LIST ENTRY NUMBER:	1014863
CONDITION:	Generally unsatisfactory with major localised problems	TREND:	Declining
PRINCIPAL VULNERABILITY:	Animal burrowing - extensive	NEW ENTRY?:	No
OWNER TYPE:	Commercial company	CONTACT:	Alison McQuaid 01483 252048

SITE NAME:	Bowl barrow 250m south of Martin's Clump, Over Wallop		
DESIGNATION:	Scheduled Monument	LIST ENTRY NUMBER:	1013063
CONDITION:	Generally satisfactory but with significant localised problems	TREND:	Declining
PRINCIPAL VULNERABILITY:	Animal burrowing - extensive	NEW ENTRY?:	No
OWNER TYPE:	Government or agency	CONTACT:	Alison McQuaid 01483 252048

SITE NAME:	Flint mines, linear boundary and two bowl barrows at Martin's Clump, Porton Down, Over Wallop		
DESIGNATION:	Scheduled Monument	LIST ENTRY NUMBER:	1017168
CONDITION:	Generally satisfactory but with significant localised problems	TREND:	Stable
PRINCIPAL VULNERABILITY:	Animal burrowing - moderate	NEW ENTRY?:	No
OWNER TYPE:	Government or agency	CONTACT:	Alison McQuaid 01483 252048

PRIORITY CATEGORIES

- A** Immediate risk of further rapid deterioration or loss of fabric; no solution agreed.
- B** Immediate risk of further rapid deterioration or loss of fabric; solution agreed but not yet implemented.
- C** Slow decay; no solution agreed.
- D** Slow decay; solution agreed but not yet implemented.
- E** Under repair or in fair to good repair, but no user identified; or under threat of vacancy with no obvious new user (applicable only to buildings capable of beneficial use).
- F** Repair scheme in progress and (where applicable) end use or user identified; or functionally redundant buildings with new use agreed but not yet implemented.

NOTE
Last year's priority category is shown in brackets (otherwise, New Entry is noted).

ABBREVIATIONS

CA	Conservation Area
LB	Listed Building
LPA	Local Planning Authority
NP	National Park
RPG	Registered Park and Garden
SM	Scheduled Monument
UA	Unitary Authority
WHS	World Heritage Site

SITE NAME:	Long barrow and adjoining bowl barrow, 250m south of Martin's Clump, Over Wallop		
DESIGNATION:	Scheduled Monument	LIST ENTRY NUMBER:	1015981
CONDITION:	Generally satisfactory but with significant localised problems	TREND:	Declining
PRINCIPAL VULNERABILITY:	Animal burrowing - extensive	NEW ENTRY?:	No
OWNER TYPE:	Government or agency	CONTACT:	Alison McQuaid 01483 252048

SITE NAME:	Three bowl barrows 160m north of The Plantation: part of a dispersed group of round barrows on Stockbridge Down, Stockbridge		
DESIGNATION:	Scheduled Monument	LIST ENTRY NUMBER:	1013638
CONDITION:	Generally unsatisfactory with major localised problems	TREND:	Declining
PRINCIPAL VULNERABILITY:	Animal burrowing - extensive	NEW ENTRY?:	No
OWNER TYPE:	Charity (heritage)	CONTACT:	Alison McQuaid 01483 252048



© Historic England

SITE NAME:	Embley Park, Wellow
DESIGNATION:	Registered Park and Garden grade II, 8 LBs
CONDITION:	Extensive significant problems
VULNERABILITY:	High
TREND:	Stable
NEW ENTRY?:	No
OWNER TYPE:	Mixed, multiple owners
LIST ENTRY NUMBER:	1000215

C19 and early C20 woodland and shrub garden of late C18 origin, once the home of Florence Nightingale. After World War II the estate was divided, the house becoming a school. The school has reunited the historic core but the wider park is divided between multiple owners. The site suffers from development pressures in all directions. Unfortunately, the school's updated Conservation Management Plan only addressed land within their ownership. The issue of how to co-ordinate management of the whole designed landscape remains.

Contact: Kay Richardson 01483 252000

WINCHESTER



© Historic England

SITE NAME:	Merton Castle, Hursley
DESIGNATION:	Scheduled Monument
CONDITION:	Poor
OCCUPANCY:	N/A
PRIORITY CATEGORY:	C (C)
OWNER TYPE:	Commercial company
LIST ENTRY NUMBER:	1019123

Norman ringwork with a standing gatehouse surviving as core work. The gatehouse remains are overgrown and in need of consolidation. Discussions need to be held with current owner to agree a project for the conservation and long term maintenance of the ruins.

Contact: Clare Charlesworth 01483 252041



© Historic England

SITE NAME:	Walled garden to Lainston House, Lainston Park, Sparsholt
DESIGNATION:	Listed Building grade II*, RPG grade II*
CONDITION:	Fair
OCCUPANCY:	N/A
PRIORITY CATEGORY:	F (F)
OWNER TYPE:	Commercial company
LIST ENTRY NUMBER:	1178952

Hexagonal walled fruit or kitchen garden, c5.3ha, c100 metres west of the house. Probably C18. Striking polygonal layout. Axial vista from main entrance of house, across forecourt and into walled garden. In use as hotel car park around the sides and planted in the centre. Repairs underway and due for completion in 2015.

Contact: Robert Williams 01483 252042

PRIORITY CATEGORIES

- A** Immediate risk of further rapid deterioration or loss of fabric; no solution agreed.
- B** Immediate risk of further rapid deterioration or loss of fabric; solution agreed but not yet implemented.
- C** Slow decay; no solution agreed.
- D** Slow decay; solution agreed but not yet implemented.
- E** Under repair or in fair to good repair, but no user identified; or under threat of vacancy with no obvious new user (applicable only to buildings capable of beneficial use).
- F** Repair scheme in progress and (where applicable) end use or user identified; or functionally redundant buildings with new use agreed but not yet implemented.

NOTE
Last year's priority category is shown in brackets (otherwise, New Entry is noted).

ABBREVIATIONS

CA	Conservation Area
LB	Listed Building
LPA	Local Planning Authority
NP	National Park
RPG	Registered Park and Garden
SM	Scheduled Monument
UA	Unitary Authority
WHS	World Heritage Site



© Historic England

SITE NAME:	Church of St Matthew, Stockbridge Road, Weeke
DESIGNATION:	Listed Place of Worship grade II
CONDITION:	Poor
PRIORITY CATEGORY:	D (New entry)
OWNER TYPE:	Religious organisation
LIST ENTRY NUMBER:	1095338

Small church of medieval origins comprising nave, chancel, south porch and vestry. The main church has rendered walls, limestone quoins and tiled roofs with a weather boarded bell turret. The vestry has rubble stone walls and a slate roof. It is at risk due to defective roofs and rainwater disposal, and concerns over the structural supports to the bell turret and west balcony. A grant towards repair has been offered by the Heritage Lottery Fund and the project development work is underway.

Contact: Robert Williams 01483 252042



© Historic England

SITE NAME:	Church of St Mary and All Saints, The Square, Droxford
DESIGNATION:	Listed Place of Worship grade I
CONDITION:	Poor
PRIORITY CATEGORY:	D (C)
OWNER TYPE:	Religious organisation
LIST ENTRY NUMBER:	1095540

Village church of Norman origins with aisles rebuilt in the C15 and west tower dated 1599. At risk due to defects to the tower, stonework at the east end of the church, rainwater disposal, roof tiling and internal roof structure. Grant aid towards repairs offered by the Heritage Lottery Fund and investigation stage successfully completed. Work should start in 2015.

Contact: Robert Williams 01483 252042



© Historic England

SITE NAME:	Church of the Holy Trinity, North Walls, Winchester
DESIGNATION:	Listed Place of Worship grade II*
CONDITION:	Poor
PRIORITY CATEGORY:	C (C)
OWNER TYPE:	Religious organisation
LIST ENTRY NUMBER:	1350718

Designed by Henry Woodyer 1853-1855. It has a continuous seven-bay clerestoried nave with north and south aisles and chancel and fleche with copper spire and lunettes. The walls are of flint with limestone blocks and limestone dressings. Vestry on southeast and enclosed porch on the west door dating from 1894. There are slipped and missing slates, the roof leaks and the rainwater goods do not function effectively, putting the church at risk. These defects need to be addressed.

Contact: Clare Charlesworth 01483 252041

SITE NAME:	'Banjo type' native settlement, Itchen Valley	
DESIGNATION:	Scheduled Monument	LIST ENTRY NUMBER: 1001814
CONDITION:	Extensive significant problems	TREND: Declining
PRINCIPAL VULNERABILITY:	Arable ploughing	NEW ENTRY?: No
OWNER TYPE:	Private	CONTACT: Alison McQuaid 01483 252048

SITE NAME:	Roman villa and earlier prehistoric settlement 400m west of Lone Farm, Itchen, Itchen Valley	
DESIGNATION:	Scheduled Monument	LIST ENTRY NUMBER: 1012693
CONDITION:	Extensive significant problems	TREND: Declining
PRINCIPAL VULNERABILITY:	Arable ploughing	NEW ENTRY?: No
OWNER TYPE:	Private	CONTACT: Alison McQuaid 01483 252048

SITE NAME:	Norsebury Ring hillfort, Micheldever	
DESIGNATION:	Scheduled Monument	LIST ENTRY NUMBER: 1020317
CONDITION:	Extensive significant problems	TREND: Declining
PRINCIPAL VULNERABILITY:	Arable ploughing	NEW ENTRY?: No
OWNER TYPE:	Private	CONTACT: Alison McQuaid 01483 252048

PRIORITY CATEGORIES

- A** Immediate risk of further rapid deterioration or loss of fabric; no solution agreed.
B Immediate risk of further rapid deterioration or loss of fabric; solution agreed but not yet implemented.
C Slow decay; no solution agreed.

- D** Slow decay; solution agreed but not yet implemented.
E Under repair or in fair to good repair, but no user identified; or under threat of vacancy with no obvious new user (applicable only to buildings capable of beneficial use).

- F** Repair scheme in progress and (where applicable) end use or user identified; or functionally redundant buildings with new use agreed but not yet implemented.

NOTE
 Last year's priority category is shown in brackets (otherwise, New Entry is noted).

ABBREVIATIONS

CA	Conservation Area
LB	Listed Building
LPA	Local Planning Authority
NP	National Park
RPG	Registered Park and Garden
SM	Scheduled Monument
UA	Unitary Authority
WHS	World Heritage Site

SITE NAME:	Long barrow and bowl barrow 440m north west of Sanctuary Farm, Wonston		
DESIGNATION:	Scheduled Monument	LIST ENTRY NUMBER:	1021109
CONDITION:	Extensive significant problems	TREND:	Declining
PRINCIPAL VULNERABILITY:	Arable ploughing	NEW ENTRY?:	No
OWNER TYPE:	Private	CONTACT:	Alison McQuaid 01483 252048
SITE NAME:	Compton Street		
DESIGNATION:	Conservation Area	NEW ENTRY?:	No
CONDITION:	Very bad	TREND:	Deteriorating
VULNERABILITY:	Medium	CONTACT:	Historic Environment Team (LPA) 01962 848481
SITE NAME:	Hursley		
DESIGNATION:	Conservation Area	NEW ENTRY?:	No
CONDITION:	At risk	TREND:	Deteriorating
VULNERABILITY:	Unknown	CONTACT:	Historic Environment Team (LPA) 01962 848481
SITE NAME:	Kings Worthy		
DESIGNATION:	Conservation Area	NEW ENTRY?:	No
CONDITION:	At risk	TREND:	Deteriorating
VULNERABILITY:	Unknown	CONTACT:	Historic Environment Team (LPA) 01962 848481
SITE NAME:	Littleton		
DESIGNATION:	Conservation Area	NEW ENTRY?:	No
CONDITION:	At risk	TREND:	Deteriorating
VULNERABILITY:	Unknown	CONTACT:	Historic Environment Team (LPA) 01962 848481
SITE NAME:	New Alresford		
DESIGNATION:	Conservation Area	NEW ENTRY?:	No
CONDITION:	At risk	TREND:	Improving
VULNERABILITY:	Unknown	CONTACT:	Historic Environment Team (LPA) 01962 848481
SITE NAME:	Southwick		
DESIGNATION:	Conservation Area	NEW ENTRY?:	No
CONDITION:	At risk	TREND:	Deteriorating
VULNERABILITY:	Unknown	CONTACT:	Historic Environment Team (LPA) 01962 848481
SITE NAME:	Sparsholt		
DESIGNATION:	Conservation Area	NEW ENTRY?:	No
CONDITION:	At risk	TREND:	No significant change
VULNERABILITY:	Unknown	CONTACT:	Historic Environment Team (LPA) 01962 848481

PRIORITY CATEGORIES

- A** Immediate risk of further rapid deterioration or loss of fabric; no solution agreed.
- B** Immediate risk of further rapid deterioration or loss of fabric; solution agreed but not yet implemented.
- C** Slow decay; no solution agreed.
- D** Slow decay; solution agreed but not yet implemented.
- E** Under repair or in fair to good repair, but no user identified; or under threat of vacancy with no obvious new user (applicable only to buildings capable of beneficial use).
- F** Repair scheme in progress and (where applicable) end use or user identified; or functionally redundant buildings with new use agreed but not yet implemented.

NOTE
Last year's priority category is shown in brackets (otherwise, New Entry is noted).

ABBREVIATIONS

- CA** Conservation Area
LB Listed Building
LPA Local Planning Authority
NP National Park
RPG Registered Park and Garden
SM Scheduled Monument
UA Unitary Authority
WHS World Heritage Site

SITE NAME:	Sutton Scotney		
DESIGNATION:	Conservation Area	NEW ENTRY?:	No
CONDITION:	At risk	TREND:	Deteriorating
VULNERABILITY:	Unknown	CONTACT:	Historic Environment Team (LPA) 01962 848481
SITE NAME:	Wickham		
DESIGNATION:	Conservation Area	NEW ENTRY?:	No
CONDITION:	At risk	TREND:	Improving
VULNERABILITY:	Unknown	CONTACT:	Historic Environment Team (LPA) 01962 848481
SITE NAME:	Winchester		
DESIGNATION:	Conservation Area	NEW ENTRY?:	No
CONDITION:	At risk	TREND:	Deteriorating
VULNERABILITY:	Unknown	CONTACT:	Historic Environment Team (LPA) 01962 848481
SITE NAME:	Wonston		
DESIGNATION:	Conservation Area	NEW ENTRY?:	No
CONDITION:	At risk	TREND:	No significant change
VULNERABILITY:	Unknown	CONTACT:	Historic Environment Team (LPA) 01962 848481

HAMPSHIRE (OFF)



© Pascoe Archaeological Services

SITE NAME:	HMS Invincible, Horse and Dean Sand
DESIGNATION:	Protected Wreck Site
CONDITION:	Extensive significant problems
VULNERABILITY:	High
TREND:	Declining
PRIORITY CATEGORY:	B (B)
OWNER TYPE:	Government or agency
LIST ENTRY NUMBER:	1000052

Invincible was launched in 1744 as a third rate 74-gun French warship. Captured by the British at the first Battle of Finisterre in 1747, she was taken into the Royal Navy. In 1758 she ran aground on Horse Tail Sand, and eventually sank. The site remains at risk due to the continued exposure of unrecorded timbers and delicate small organic finds. Historic England are continuing to work with the licensed team led by Pascoe Archaeology Services to monitor and record the site as it is exposed and to recover high risk mobile artefacts before they are lost.

Contact: Alison James 01332 881663

ISLE OF WIGHT (UA)



© Historic England Archive

SITE NAME:	Northwood House, Ward Avenue, Cowes
DESIGNATION:	Listed Building grade II*, CA
CONDITION:	Fair
OCCUPANCY:	Part occupied/part in use
PRIORITY CATEGORY:	C (C)
OWNER TYPE:	Charity (heritage)
LIST ENTRY NUMBER:	1223779

Large house, 1837, with spectacular interiors. The long-term future of this partly used building is unresolved and maintenance needs to be addressed in the short term. However, the Trust has appointed a conservation architect and a package of repairs and improvements is being worked on to present to the Heritage Lottery Fund. The cost of full repair is very high. Further areas of the building have been brought back into use.

Contact: Marion Brinton 01483 252017

PRIORITY CATEGORIES

- A** Immediate risk of further rapid deterioration or loss of fabric; no solution agreed.
- B** Immediate risk of further rapid deterioration or loss of fabric; solution agreed but not yet implemented.
- C** Slow decay; no solution agreed.
- D** Slow decay; solution agreed but not yet implemented.
- E** Under repair or in fair to good repair, but no user identified; or under threat of vacancy with no obvious new user (applicable only to buildings capable of beneficial use).
- F** Repair scheme in progress and (where applicable) end use or user identified; or functionally redundant buildings with new use agreed but not yet implemented.

NOTE
Last year's priority category is shown in brackets (otherwise, New Entry is noted).

ABBREVIATIONS

- CA** Conservation Area
- LB** Listed Building
- LPA** Local Planning Authority
- NP** National Park
- RPG** Registered Park and Garden
- SM** Scheduled Monument
- UA** Unitary Authority
- WHS** World Heritage Site



© Historic England

SITE NAME: Hammerhead Crane, Thetis Road, West Cowes, Cowes

DESIGNATION: Listed Building grade II*

CONDITION: Poor

OCCUPANCY: N/A

PRIORITY CATEGORY: A (A)

OWNER TYPE: Private

LIST ENTRY NUMBER: 1390949

Giant cantilever crane, also called 'hammerhead' crane, built 1911. One of a handful of this type of crane now surviving, and witness to a major local industry. Disused and surrounded by a potential development site. Historic England has been assisting the Local Authority with grant aid and technical advice. Essential holding repairs are about to start on site under the auspices of an urgent works notice. Historic England will continue to work closely with all stakeholders on the site to secure a full repair of the Crane.

Contact: Clare Charlesworth 01483 252041



© Isle of Wight Council

SITE NAME: Norris Castle, Newbarn Road, East Cowes

DESIGNATION: Listed Building grade I, RPG grade II

CONDITION: Poor

OCCUPANCY: Occupied/in use

PRIORITY CATEGORY: C (C)

OWNER TYPE: Private

LIST ENTRY NUMBER: 1267468

Mock castle of 1799 by James Wyatt. A failure in the external walling to the upper part tower has been addressed but more work is needed.

Contact: Robert Williams 01483 252042



© Historic England

SITE NAME: Remains of Old Quarr Abbey, Fishbourne Park Road, Binstead, Fishbourne / Ryde

DESIGNATION: Scheduled Monument and Listed Building grade II*, LB grade II

CONDITION: Poor

OCCUPANCY: Part occupied/part in use

PRIORITY CATEGORY: F (F)

OWNER TYPE: Religious organisation

LIST ENTRY NUMBER: 1012714 and 1234997

Cistercian foundation of 1131. The upstanding remains are in an advanced state of decline due to neglect and vegetation growth. Historic England has carried out a photographic survey and a condition survey. The Heritage Lottery Fund has offered a grant for repairs as part of a wider project. The conservation works are underway.

Contact: Robert Williams 01483 252042



© Historic England

SITE NAME: Yaverland Battery, Sandown, Sandown

DESIGNATION: Scheduled Monument

CONDITION: Poor

OCCUPANCY: N/A

PRIORITY CATEGORY: C (C)

OWNER TYPE: Commercial company

LIST ENTRY NUMBER: 1021443

Royal Commission coastal battery completed in 1864 with later alterations. Mainly built of red brick with stone dressings. At risk due to vegetation growth and partial collapse of crenel wall. The owners of the site are in receivership and the site is for sale.

Contact: Robert Williams 01483 252042



© Historic England

SITE NAME: Bouldnor Battery, Shalfleet

DESIGNATION: Scheduled Monument

CONDITION: Very bad

OCCUPANCY: Vacant/not in use

PRIORITY CATEGORY: A (A)

OWNER TYPE: Government or agency

LIST ENTRY NUMBER: 1010011

Battery built in 1938 situated on west coast of the Isle of Wight. Buried components no longer accessible but survive. Standing structure in need of structural repairs to roof and walls. Temporary propping and water-proofing of roofs is being undertaken whilst plan for long term conservation is developed.

Contact: Alison McQuaid 01483 252048

PRIORITY CATEGORIES

- A** Immediate risk of further rapid deterioration or loss of fabric; no solution agreed.
B Immediate risk of further rapid deterioration or loss of fabric; solution agreed but not yet implemented.
C Slow decay; no solution agreed.

- D** Slow decay; solution agreed but not yet implemented.
E Under repair or in fair to good repair, but no user identified; or under threat of vacancy with no obvious new user (applicable only to buildings capable of beneficial use).

- F** Repair scheme in progress and (where applicable) end use or user identified; or functionally redundant buildings with new use agreed but not yet implemented.

NOTE
 Last year's priority category is shown in brackets (otherwise, New Entry is noted).

ABBREVIATIONS

- CA** Conservation Area
LB Listed Building
LPA Local Planning Authority
NP National Park
RPG Registered Park and Garden
SM Scheduled Monument
UA Unitary Authority
WHS World Heritage Site



© Historic England

SITE NAME:	Church of St Mary, Church Road, Cowes
DESIGNATION:	Listed Place of Worship grade II*, CA
CONDITION:	Poor
PRIORITY CATEGORY:	C (C)
OWNER TYPE:	Religious organisation
LIST ENTRY NUMBER:	1222748

Large town church adjacent to Northwood Park. The west tower was designed by John Nash in 1816 and the rest of the church was rebuilt in 1867. Built of stone with banded slate roof. Grant-aided repairs to tower and north roof slopes have taken place but south aisle poor and leaking. Further repairs need to take place.

Contact: Robert Williams 01483 252042



© Historic England

SITE NAME:	Church of St James, East Cowes
DESIGNATION:	Listed Place of Worship grade II
CONDITION:	Poor
PRIORITY CATEGORY:	C (C)
OWNER TYPE:	Religious organisation
LIST ENTRY NUMBER:	1222746

C19 church by local Isle of Wight architect T Hellyer. Constructed in Romanesque style of stone rubble with slated roof. Incorporates tower of earlier 1830s church by John Nash. Nash is buried in the church yard. Exterior: rainwater goods are in need of replacement or repair and this issue has only been partly addressed. There are also structural problems with the north vestry. Some areas of damp are visible within the church. Some repairs to south elevation undertaken in 2015 but further works to stonework and glazing required. Heritage Lottery Fund grant is being sought.

Contact: Robert Williams 01483 252042



© Historic England

SITE NAME:	Church of All Saints, Church Hill, Godshell
DESIGNATION:	Listed Place of Worship grade I, CA
CONDITION:	Poor
PRIORITY CATEGORY:	C (F)
OWNER TYPE:	Religious organisation
LIST ENTRY NUMBER:	1209229

Large village church, picturesquely sited on a hill top. Mainly dating from the C14 with an unusual plan of double nave and arcade continuous to chancel. Early C16 south transept with crucifixion wall painting of similar date. Outstanding set of monuments. Historic England/Heritage Lottery Fund grant-aided repairs to rainwater goods, drainage and south west corner, including west window to south nave, have been successfully completed. Further repairs may be required.

Contact: Robert Williams 01483 252042



© Historic England

SITE NAME:	Church of St Thomas, St Thomas's Square, Newport
DESIGNATION:	Listed Place of Worship grade I, CA
CONDITION:	Poor
PRIORITY CATEGORY:	D (D)
OWNER TYPE:	Religious organisation
LIST ENTRY NUMBER:	1034494

Large town church standing in central square. It was rebuilt on the site of an earlier church in 1854-6 by the architect SW Dawkes. The walls are mainly local and re-used stone rubble with Caen stone dressings and Welsh slate roofs. Previous grant-aided repairs to the stonework, windows and roofs to the lady chapel and north aisle and upper tower stonework. Successful application to the Heritage Lottery Fund for repairs to the stonework, windows and roofs of the chancel, vestry and south chapel. However further phases of repair will be necessary in order to remove the church from the Register.

Contact: Robert Williams 01483 252042



© Historic England

SITE NAME:	St John the Baptist Church, Church Street, Niton, Niton and Whitwell
DESIGNATION:	Listed Place of Worship grade II*
CONDITION:	Poor
PRIORITY CATEGORY:	D (C)
OWNER TYPE:	Religious organisation
LIST ENTRY NUMBER:	1209258

Village church of medieval origins. Built of local sandstone with plain clay tiled outer roof slopes and slate covered inner slopes. Small west tower with castellated parapet and short spire. Decayed stonework and pointing, including to spire, allowing water penetration. Slipped and missing tiles and slates to roofs. Defective windows and rainwater disposal to east and west elevations of south aisle. Grant aid towards repairs offered by the Heritage Lottery Fund and detailed investigations completed. Work to start in 2015.

Contact: Robert Williams 01483 252042

PRIORITY CATEGORIES

- A** Immediate risk of further rapid deterioration or loss of fabric; no solution agreed.
B Immediate risk of further rapid deterioration or loss of fabric; solution agreed but not yet implemented.
C Slow decay; no solution agreed.

- D** Slow decay; solution agreed but not yet implemented.
E Under repair or in fair to good repair, but no user identified; or under threat of vacancy with no obvious new user (applicable only to buildings capable of beneficial use).

- F** Repair scheme in progress and (where applicable) end use or user identified; or functionally redundant buildings with new use agreed but not yet implemented.

NOTE
 Last year's priority category is shown in brackets (otherwise, New Entry is noted).

ABBREVIATIONS

CA	Conservation Area
LB	Listed Building
LPA	Local Planning Authority
NP	National Park
RPG	Registered Park and Garden
SM	Scheduled Monument
UA	Unitary Authority
WHS	World Heritage Site



© Historic England

SITE NAME:	Holy Trinity Church, Dover Street, Ryde
DESIGNATION:	Listed Place of Worship grade II, CA
CONDITION:	Very bad
PRIORITY CATEGORY:	C (C)
OWNER TYPE:	Religious organisation
LIST ENTRY NUMBER:	1234634

Large town church with prominent tower and spire, designed 1841 by Thomas Hellyer. At risk due to leaking rainwater goods, decaying stonework, water penetration and timber decay, including to the transept floors. Closed as a parish church in January 2014 but remains in Church of England ownership, and is being used for new forms of worship and by the local community.

Contact: Robert Williams 01483 252042



© Historic England

SITE NAME:	St Mary's Roman Catholic Church, High Street, Ryde
DESIGNATION:	Listed Place of Worship grade II, CA
CONDITION:	Poor
PRIORITY CATEGORY:	C (New entry)
OWNER TYPE:	Religious organisation
LIST ENTRY NUMBER:	1216915

Town centre church on compact site designed by Joseph Hansom in the Gothic style. It was mainly built 1846-8 of rubble limestone with unusual angular pantile roofs. At risk due to defective roofs including south valley gutter leading to internal water damage.

Contact: Robert Williams 01483 252042



© Historic England

SITE NAME:	Church of St John, Carter Street, Sandown
DESIGNATION:	Listed Place of Worship grade II
CONDITION:	Poor
PRIORITY CATEGORY:	C (C)
OWNER TYPE:	Religious organisation
LIST ENTRY NUMBER:	1034282

A Victorian church in the Early English style; by the architect CL Luck. Walls of soft local stone, roof has concrete tiles. Nave and chancel, south aisle with south porch. Shingled spirelet. The main problem is the eroding stonework but also the roof over the clergy vestry leaks and there has been a partial collapse of the ceiling. The architect is investigating this. No phased programme of stonework repair is yet in place.

Contact: Robert Williams 01483 252042



© Historic England

SITE NAME:	Church of St Saviour's on the Cliff, Queen's Road, Shanklin
DESIGNATION:	Listed Place of Worship grade II
CONDITION:	Poor
PRIORITY CATEGORY:	C (C)
OWNER TYPE:	Religious organisation
LIST ENTRY NUMBER:	1212831

Victorian church by Thomas Hellyer in the Early English style. Built of soft local limestone with tiled roof. The principal problem is the condition of the stonework which is spalled badly all over. The church is in a coastal location. The windows at the west end are very fragile and are protected with perspex to prevent them from being blown out. At present there are no extensive repairs planned.

Contact: Robert Williams 01483 252042



© Historic England

SITE NAME:	Church of St Paul's including parish room, Regent Street, Shanklin
DESIGNATION:	Listed Place of Worship grade II
CONDITION:	Very bad
PRIORITY CATEGORY:	D (D)
OWNER TYPE:	Religious organisation
LIST ENTRY NUMBER:	1212881

Town centre church designed by CL Luck 1875-90, with west porch added 1911. Built of local greensand with tiles roofs and slender tower with timber framed top storey and shingled roof. At risk due to timber decay to top of tower, decaying stonework, bulging window glazing, defective rainwater goods, and slipped and missing roof tiles and shingles. Phase one repairs underway with the help of a grant from Historic England/Heritage Lottery Fund. Further phases of repair will be required.

Contact: Robert Williams 01483 252042

PRIORITY CATEGORIES

- A** Immediate risk of further rapid deterioration or loss of fabric; no solution agreed.
- B** Immediate risk of further rapid deterioration or loss of fabric; solution agreed but not yet implemented.
- C** Slow decay; no solution agreed.
- D** Slow decay; solution agreed but not yet implemented.
- E** Under repair or in fair to good repair, but no user identified; or under threat of vacancy with no obvious new user (applicable only to buildings capable of beneficial use).
- F** Repair scheme in progress and (where applicable) end use or user identified; or functionally redundant buildings with new use agreed but not yet implemented.

NOTE
Last year's priority category is shown in brackets (otherwise, New Entry is noted).

ABBREVIATIONS

CA	Conservation Area
LB	Listed Building
LPA	Local Planning Authority
NP	National Park
RPG	Registered Park and Garden
SM	Scheduled Monument
UA	Unitary Authority
WHS	World Heritage Site



© Historic England

SITE NAME:	St Boniface (Old Church), Bonchurch, Ventnor
DESIGNATION:	Listed Place of Worship grade II*, CA
CONDITION:	Poor
PRIORITY CATEGORY:	C (C)
OWNER TYPE:	Religious organisation
LIST ENTRY NUMBER:	1224516

Small church of Norman origin with nave, chancel and south porch. Romanesque wall paintings to south wall of nave. At risk due to structural cracking to chancel, decaying stonework and defective rainwater goods and drainage. The congregation has applied for a Faculty for repairs.

Contact: Robert Williams 01483 252042



© Historic England

SITE NAME:	Holy Trinity Church, Trinity Road, Ventnor
DESIGNATION:	Listed Place of Worship grade II*, CA
CONDITION:	Poor
PRIORITY CATEGORY:	C (C)
OWNER TYPE:	Religious organisation
LIST ENTRY NUMBER:	1343326


Victorian church in the Early English style by the architect CE Giles. Nave, aisles and chancel with slender tower and spire at the south east corner. Built of soft local stone with concrete tiles on the roof. The main problem is the soft stone work which continues to decay. Some repairs carried out to tower but no ongoing programme of repair in place.

Contact: Robert Williams 01483 252042

SITE NAME:	Medieval settlement 100m south east and 350m north east of East Ashey Manor Farm, Brading / Havenstreet and Ashey		
DESIGNATION:	Scheduled Monument	LIST ENTRY NUMBER:	1015622
CONDITION:	Generally unsatisfactory with major localised problems	TREND:	Declining
PRINCIPAL VULNERABILITY:	Scrub/tree growth	NEW ENTRY?:	No
OWNER TYPE:	Private	CONTACT:	Alison McQuaid 01483 252048

SITE NAME:	Two bowl barrows 180m WNW of Puck House, Fishbourne		
DESIGNATION:	Scheduled Monument	LIST ENTRY NUMBER:	1012715
CONDITION:	Extensive significant problems	TREND:	Declining
PRINCIPAL VULNERABILITY:	Arable ploughing	NEW ENTRY?:	No
OWNER TYPE:	Private	CONTACT:	Alison McQuaid 01483 252048

SITE NAME:	A Bronze Age barrow and Anglo-Saxon cemetery on Bowcombe Down, 575m south east of Apesdown, Newport		
DESIGNATION:	Scheduled Monument	LIST ENTRY NUMBER:	1015624
CONDITION:	Extensive significant problems	TREND:	Declining
PRINCIPAL VULNERABILITY:	Arable ploughing	NEW ENTRY?:	No
OWNER TYPE:	Private	CONTACT:	Alison McQuaid 01483 252048



© Historic England

SITE NAME:	Swainston, Calbourne
DESIGNATION:	Registered Park and Garden grade II, 3 LBs
CONDITION:	Generally unsatisfactory with major localised problems
VULNERABILITY:	High
TREND:	Declining
NEW ENTRY?:	No
OWNER TYPE:	Mixed, multiple owners
LIST ENTRY NUMBER:	1000930

Mid-late C18 woodland pleasure grounds, set in parkland, with intersecting avenues, pools and a stream incorporating earlier fishponds. The reconstructed house and refurbished gardens are now an hotel, but some key features lie in the remainder of the estate and in private ownership where parkland has been converted to arable land, and light industrial use or multiple access is affecting the condition. The southern portion of the estate, including a temple, is separated from the core by a road. A joint approach allied to a funding mechanism such as a parkland plan could assist here.

Contact: Kay Richardson 01483 252000

PRIORITY CATEGORIES

- A** Immediate risk of further rapid deterioration or loss of fabric; no solution agreed.
B Immediate risk of further rapid deterioration or loss of fabric; solution agreed but not yet implemented.
C Slow decay; no solution agreed.

- D** Slow decay; solution agreed but not yet implemented.
E Under repair or in fair to good repair, but no user identified; or under threat of vacancy with no obvious new user (applicable only to buildings capable of beneficial use).

- F** Repair scheme in progress and (where applicable) end use or user identified; or functionally redundant buildings with new use agreed but not yet implemented.

NOTE
 Last year's priority category is shown in brackets (otherwise, New Entry is noted).

ABBREVIATIONS

- CA** Conservation Area
LB Listed Building
LPA Local Planning Authority
NP National Park
RPG Registered Park and Garden
SM Scheduled Monument
UA Unitary Authority
WHS World Heritage Site

SITE NAME:	Brading		
DESIGNATION:	Conservation Area, 51 LBs	NEW ENTRY?:	No
CONDITION:	Fair	TREND:	Deteriorating
VULNERABILITY:	Medium	CONTACT:	Oliver Boulter (LPA) 01983 823552

SITE NAME:	Carisbrooke, Newport		
DESIGNATION:	Conservation Area, 36 LBs, 3 SMs	NEW ENTRY?:	No
CONDITION:	Poor	TREND:	Deteriorating
VULNERABILITY:	Medium	CONTACT:	Oliver Boulter (LPA) 01983 823552

SITE NAME:	Cowes		
DESIGNATION:	Conservation Area, 72 LBs	NEW ENTRY?:	No
CONDITION:	Poor	TREND:	Deteriorating
VULNERABILITY:	Medium	CONTACT:	Oliver Boulter (LPA) 01983 823552

SITE NAME:	Godshill		
DESIGNATION:	Conservation Area, 35 LBs	NEW ENTRY?:	No
CONDITION:	Fair	TREND:	Deteriorating
VULNERABILITY:	Medium	CONTACT:	Oliver Boulter (LPA) 01983 823552

SITE NAME:	Newport		
DESIGNATION:	Conservation Area, 192 LBs	NEW ENTRY?:	No
CONDITION:	Poor	TREND:	Deteriorating
VULNERABILITY:	Medium	CONTACT:	Oliver Boulter (LPA) 01983 823552

KENT**ASHFORD**

© Historic England

SITE NAME:	No. 2 Palace Cottages and the remains of the gatehouse, Market Place, Charing
DESIGNATION:	Listed Building grade I, SM, CA
CONDITION:	Poor
OCCUPANCY:	Vacant/not in use
PRIORITY CATEGORY:	F (C)
OWNER TYPE:	Charity (heritage)
LIST ENTRY NUMBER:	1070757

Remains of gatehouse to former manor house of Archbishop of Canterbury and adjoining cottage built within the gatehouse range of the C14. The ruins require repair and future options for the whole site are under discussion with owners.

Contact: David John 01483 252036



© Historic England

SITE NAME:	Palace Farmhouse, Market Place, Charing
DESIGNATION:	Listed Building grade I, SM, CA
CONDITION:	Poor
OCCUPANCY:	Part occupied/part in use
PRIORITY CATEGORY:	C (C)
OWNER TYPE:	Private
LIST ENTRY NUMBER:	1070756

The present farmhouse forms part of the north range of the former manor house of the Archbishops of Canterbury and includes part of the former chapel. Top floor is inaccessible and unoccupied. Requires maintenance plan action. Future options for whole site under discussion with owners.

Contact: David John 01483 252036

PRIORITY CATEGORIES

- A** Immediate risk of further rapid deterioration or loss of fabric; no solution agreed.
- B** Immediate risk of further rapid deterioration or loss of fabric; solution agreed but not yet implemented.
- C** Slow decay; no solution agreed.
- D** Slow decay; solution agreed but not yet implemented.
- E** Under repair or in fair to good repair, but no user identified; or under threat of vacancy with no obvious new user (applicable only to buildings capable of beneficial use).
- F** Repair scheme in progress and (where applicable) end use or user identified; or functionally redundant buildings with new use agreed but not yet implemented.

NOTE
Last year's priority category is shown in brackets (otherwise, New Entry is noted).

ABBREVIATIONS

CA	Conservation Area
LB	Listed Building
LPA	Local Planning Authority
NP	National Park
RPG	Registered Park and Garden
SM	Scheduled Monument
UA	Unitary Authority
WHS	World Heritage Site



© Historic England Archive

SITE NAME:	Remains of Archbishops Palace, Market Place, Charing
DESIGNATION:	Scheduled Monument and Listed Buildings - 2 grade I; 1 grade II, 2 LBs, CA
CONDITION:	Very bad
OCCUPANCY:	Part occupied/part in use
PRIORITY CATEGORY:	A (A)
OWNER TYPE:	Private
LIST ENTRY NUMBER:	1011028 and 1185861; 1186008; 1362627

Remains of palace built in C13 and C14. Farm complex converted from remains includes barn (east range of palace courtyard) and outhouse (west range). Temporary support has been given to the structurally unsound barn with Historic England grant aid, but this needs reviewing. The outhouse requires substantial maintenance repairs. Discussions taking place with owners about the future of the site in general.

Contact: David John 01483 252036



© Historic England

SITE NAME:	Ruins of Church of St Mary, Pluckley Road, Little Chart
DESIGNATION:	Scheduled Monument and Listed Building grade II
CONDITION:	Poor
OCCUPANCY:	N/A
PRIORITY CATEGORY:	C (C)
OWNER TYPE:	Local authority
LIST ENTRY NUMBER:	1004208 and 1329709

War damaged church, circa 1500, now ruinous with tower still standing. High level stonework requires inspection, and the considerable growth of ivy needs controlling. Grounds well maintained and accessible.

Contact: David John 01483 252036

SITE NAME:	Castle Toll Saxon burgh and medieval fort, Newenden	
DESIGNATION:	Scheduled Monument	LIST ENTRY NUMBER: 1013041
CONDITION:	Extensive significant problems	TREND: Declining
PRINCIPAL VULNERABILITY:	Arable ploughing	NEW ENTRY?: No
OWNER TYPE:	Private	CONTACT: Alison McQuaid 01483 252048

CANTERBURY



© Historic England

SITE NAME:	Greyfriars Monastery, Stour Street, Canterbury
DESIGNATION:	Scheduled Monument and Listed Building grade I, 2 LBs, CA
CONDITION:	Very bad
OCCUPANCY:	N/A
PRIORITY CATEGORY:	A (A)
OWNER TYPE:	Other not for profit group
LIST ENTRY NUMBER:	1005195 and 1242684

Boundary walls from Tudor house built on site of the friary and one part of the friary church. Friary built in 1267. At risk from deterioration and development pressures.

Contact: David John 01483 252036



© Historic England

SITE NAME:	Monuments in the precinct of Canterbury Cathedral, The Precinct, Canterbury
DESIGNATION:	Scheduled Monument and Listed Buildings - 2 grade I; 1 grade II*, 22 LBs, CA, WHS
CONDITION:	Very bad
OCCUPANCY:	N/A
PRIORITY CATEGORY:	B (B)
OWNER TYPE:	Religious organisation
LIST ENTRY NUMBER:	1004195 and 1253715; 1085082; 1085079

Very important medieval ruinous structures of Christchurch Priory, which have suffered from years of decline. Major backlog of repairs; work has started with Historic England grant to Llanfrancs dormitory and the city wall. Slow progress is being made.

Contact: David John 01483 252036

PRIORITY CATEGORIES

- A** Immediate risk of further rapid deterioration or loss of fabric; no solution agreed.
- B** Immediate risk of further rapid deterioration or loss of fabric; solution agreed but not yet implemented.
- C** Slow decay; no solution agreed.
- D** Slow decay; solution agreed but not yet implemented.
- E** Under repair or in fair to good repair, but no user identified; or under threat of vacancy with no obvious new user (applicable only to buildings capable of beneficial use).
- F** Repair scheme in progress and (where applicable) end use or user identified; or functionally redundant buildings with new use agreed but not yet implemented.

NOTE
Last year's priority category is shown in brackets (otherwise, New Entry is noted).

ABBREVIATIONS

- CA** Conservation Area
- LB** Listed Building
- LPA** Local Planning Authority
- NP** National Park
- RPG** Registered Park and Garden
- SM** Scheduled Monument
- UA** Unitary Authority
- WHS** World Heritage Site



© Historic England

SITE NAME:	Dovecote at Burnt House Farm, Chartham
DESIGNATION:	Scheduled Monument, LB grade II, CA
CONDITION:	Poor
OCCUPANCY:	Vacant/not in use
PRIORITY CATEGORY:	B (B)
OWNER TYPE:	Private
LIST ENTRY NUMBER:	1018874

Cleverly designed dovecote of three storeys built into a slope and dated to C18. Pigs kept on ground floor providing heating for poultry on middle floor and doves on third floor. In need of repair. New owner plans to undertake repairs as part of proposals for future low key use. Repairs carried out recently to the roof and doors. Further repairs required to the flooring and other features.

Contact: David John 01483 252036



© Historic England

SITE NAME:	Horton Manor Chapel, Horton, Chartham
DESIGNATION:	Scheduled Monument and Listed Building grade II
CONDITION:	Very bad
OCCUPANCY:	N/A
PRIORITY CATEGORY:	D (D)
OWNER TYPE:	Private
LIST ENTRY NUMBER:	1005150 and 1085714

Two cell C14 chapel, now roofless. Located on a farm. A repair schedule has been prepared. Planning Permission for residential conversion and Scheduled Monument Consent for a first phase of works have been granted and the site sold to a private individual.

Contact: Tom Foxall 01483 252035



© Historic England Archive

SITE NAME:	Barn at Hardres Court, Upper Hardres
DESIGNATION:	Listed Building grade II*, CA
CONDITION:	Poor
OCCUPANCY:	Vacant/not in use
PRIORITY CATEGORY:	C (C)
OWNER TYPE:	Private
LIST ENTRY NUMBER:	1085505

Late C15 to early C16 aisled timber barn. Damaged by fire in 1993. It would suit a variety of different forms of re-use which retain its characteristic open volume and leave exposed its impressive structural timbers.

Contact: Tom Foxall 01483 252035



© Historic England

SITE NAME:	Church of St Bartholomew, King Edward Avenue, Herne Bay
DESIGNATION:	Listed Place of Worship grade II
CONDITION:	Poor
PRIORITY CATEGORY:	C (C)
OWNER TYPE:	Religious organisation
LIST ENTRY NUMBER:	1084977

Early C20 church in an inventive Gothic style built to serve expanding population. Substantial, solid church with yellow brick and terracotta detailing. Has some defective tiling especially to the south aisle roof and generally poor condition of guttering and downpipes around the building. There is evidence of water ingress with blown plaster to south aisle at high level and within chancel at north east corner. Deterioration of external brick work particularly on north side. South porch showing further signs of water ingress.

Contact: David John 01483 252036



© Historic England

SITE NAME:	Church of St Mary, Patrixbourne Road, Bekesbourne-with-Patrixbourne
DESIGNATION:	Listed Place of Worship grade I, CA
CONDITION:	Poor
PRIORITY CATEGORY:	A (A)
OWNER TYPE:	Religious organisation
LIST ENTRY NUMBER:	1336572

A fine Norman church with rare wheel window to the chancel and elaborately carved doorways on the south side. The church is suffering from the absence of rainwater goods to some roofs, cracked and disconnected rainwater goods discharging into blocked gullies and slipped roof tiles, all of which are contributing to deterioration of decorative stonework, water ingress and internal damp, including around significant monuments.

Contact: David John 01483 252036

PRIORITY CATEGORIES

- A** Immediate risk of further rapid deterioration or loss of fabric; no solution agreed.
- B** Immediate risk of further rapid deterioration or loss of fabric; solution agreed but not yet implemented.
- C** Slow decay; no solution agreed.
- D** Slow decay; solution agreed but not yet implemented.
- E** Under repair or in fair to good repair, but no user identified; or under threat of vacancy with no obvious new user (applicable only to buildings capable of beneficial use).
- F** Repair scheme in progress and (where applicable) end use or user identified; or functionally redundant buildings with new use agreed but not yet implemented.

NOTE
Last year's priority category is shown in brackets (otherwise, New Entry is noted).

ABBREVIATIONS

CA	Conservation Area
LB	Listed Building
LPA	Local Planning Authority
NP	National Park
RPG	Registered Park and Garden
SM	Scheduled Monument
UA	Unitary Authority
WHS	World Heritage Site



© Historic England

SITE NAME:	Church of St Mary the Virgin, Church Lane, Chislet
DESIGNATION:	Listed Place of Worship grade I, CA
CONDITION:	Poor
PRIORITY CATEGORY:	C (C)
OWNER TYPE:	Religious organisation
LIST ENTRY NUMBER:	I085653

Rural church with Norman nave and tower and later C13 chancel and aisles. Cement render on both north and south sides is defective and coming away. Coursed rubble walls contain loose material particularly on south side and deterioration of quoins to south side of tower. Substantial ivy coverage to east end. The building has been the victim of heritage crime. Hoppers need unblocking and some guttering on north side is failing.

Contact: David John 01483 252036



© Historic England

SITE NAME:	Parish Church of St Martin, Herne Street, Herne and Broomfield
DESIGNATION:	Listed Place of Worship grade I, CA
CONDITION:	Very bad
PRIORITY CATEGORY:	A (A)
OWNER TYPE:	Religious organisation
LIST ENTRY NUMBER:	I084972

A large and very fine church, predominantly of the C14, but with substantial C19 restoration, with good monuments and medieval furnishings and brasses. The church is suffering from severely deteriorating stonework at the west end and low-level damp throughout. Tiles have slipped and rainwater goods are blocked and leaking.

Contact: David John 01483 252036



© Historic England

SITE NAME:	Church of St Margaret, The Street, Womenswold
DESIGNATION:	Listed Place of Worship grade I, CA
CONDITION:	Poor
PRIORITY CATEGORY:	F (D)
OWNER TYPE:	Religious organisation
LIST ENTRY NUMBER:	I085468

Medieval country church with later alterations. High level masonry repairs and roof repairs required to the tower. The congregation has made a successful application to the Heritage Lottery Fund for a grant to take forward a repair project, which is being developed.

Contact: David John 01483 252036

SITE NAME:	Enclosures west of Woodlands, Adisham	
DESIGNATION:	Scheduled Monument, part in CA	LIST ENTRY NUMBER: I004191
CONDITION:	Extensive significant problems	TREND: Declining
PRINCIPAL VULNERABILITY:	Arable ploughing	NEW ENTRY?: No
OWNER TYPE:	Private	CONTACT: Alison McQuaid 01483 252048

DARTFORD



© Historic England

SITE NAME:	Church of the Holy Trinity, High Street, Dartford
DESIGNATION:	Listed Place of Worship grade I, CA
CONDITION:	Poor
PRIORITY CATEGORY:	C (New entry)
OWNER TYPE:	Religious organisation
LIST ENTRY NUMBER:	I086029

Parish church consists of nave with aisles, chancel, north and south chapels and tower. Lower portion of tower is Norman and the upper part is C15. The west corner of the south aisle of the nave was cut off in 1972 to widen the High Street. Externally: building in poor condition and with some vegetation growing in the guttering on north of tower at high level and some robbing of stone at street level by the bus stop. Internally sound, with only small damp patch. Development Stage Heritage Lottery Fund grant awarded for stone and roof repairs.

Contact: David John 01483 252036

PRIORITY CATEGORIES

- A** Immediate risk of further rapid deterioration or loss of fabric; no solution agreed.
- B** Immediate risk of further rapid deterioration or loss of fabric; solution agreed but not yet implemented.
- C** Slow decay; no solution agreed.
- D** Slow decay; solution agreed but not yet implemented.
- E** Under repair or in fair to good repair, but no user identified; or under threat of vacancy with no obvious new user (applicable only to buildings capable of beneficial use).
- F** Repair scheme in progress and (where applicable) end use or user identified; or functionally redundant buildings with new use agreed but not yet implemented.

NOTE
Last year's priority category is shown in brackets (otherwise, New Entry is noted).

ABBREVIATIONS

CA	Conservation Area
LB	Listed Building
LPA	Local Planning Authority
NP	National Park
RPG	Registered Park and Garden
SM	Scheduled Monument
UA	Unitary Authority
WHS	World Heritage Site



© Historic England

SITE NAME:	Church of St Mary, Rectory Road, Stone
DESIGNATION:	Listed Place of Worship grade I
CONDITION:	Poor
PRIORITY CATEGORY:	F (D)
OWNER TYPE:	Religious organisation
LIST ENTRY NUMBER:	1085810

C13 church of great importance due to its high quality stone carving carried out by the masons of Westminster Abbey. Restoration carried out in the C19 by Street. The nave consists of four bays, including the tower bay and there is a north and south aisle of the same length. The chancel roof and ridge are in poor condition allowing water to penetrate and repairs are needed to the east gable and vault. A Heritage Lottery Fund grant was awarded in 2013 for the development of a repairs project which is being implemented.

Contact: David John 01483 252036

SITE NAME:	Roman enclosure south east of Vagniacae, Southfleet		
DESIGNATION:	Scheduled Monument	LIST ENTRY NUMBER:	1004226
CONDITION:	Extensive significant problems	TREND:	Declining
PRINCIPAL VULNERABILITY:	Arable ploughing	NEW ENTRY?:	No
OWNER TYPE:	Private	CONTACT:	Alison McQuaid 01483 252048

SITE NAME:	Springhead Roman site, Southfleet		
DESIGNATION:	Scheduled Monument	LIST ENTRY NUMBER:	1005140
CONDITION:	Extensive significant problems	TREND:	Declining
PRINCIPAL VULNERABILITY:	Arable ploughing	NEW ENTRY?:	No
OWNER TYPE:	Private	CONTACT:	Alison McQuaid 01483 252048

SITE NAME:	Palaeolithic sites near Baker's Hole, Swanscombe and Greenhithe		
DESIGNATION:	Scheduled Monument	LIST ENTRY NUMBER:	1003557
CONDITION:	Generally unsatisfactory with major localised problems	TREND:	Declining
PRINCIPAL VULNERABILITY:	Scrub/tree growth	NEW ENTRY?:	No
OWNER TYPE:	Commercial company	CONTACT:	Alison McQuaid 01483 252048

DOVER



© Historic England

SITE NAME:	The Western Heights fortifications, Dover
DESIGNATION:	Scheduled Monument and Listed Buildings - 2 grade II, part in CA
CONDITION:	Poor
OCCUPANCY:	Part occupied/part in use
PRIORITY CATEGORY:	C (C)
OWNER TYPE:	Mixed, multiple owners
LIST ENTRY NUMBER:	1020298 and 1375598; 1375599

A multi-phase, post-medieval fortification, with extant structures largely dating from the Royal Commission period of military construction. Site is at risk because of a lack of joined up management leading to lapsed maintenance and issues with funding. However, a masterplan is being drawn up and should be adopted as supplementary planning guidance during 2015.

Contact: Peter Kendall 01483 252038



© Ministry of Defence

SITE NAME:	Fort Burgoyne, Connaught Barracks, Guston / Dover
DESIGNATION:	Scheduled Monument
CONDITION:	Fair
OCCUPANCY:	Vacant/not in use
PRIORITY CATEGORY:	C (C)
OWNER TYPE:	Charity (non-heritage)
LIST ENTRY NUMBER:	1004224

1860s polygonal-plan fort now part of a later barracks. The earth-covered terraced casemates are vacant and the structures on the ramparts (the brick-built Haxo casemates) have been at risk from lack of maintenance and invasive ivy growth. The site is owned by The Land Trust which is working on plans for its sustainable future. Substantial progress for brick work repair and vegetation control was made using Homes and Community Agency funds but a secure future use for the fort remains necessary.

Contact: Paul Roberts 01483 252032

PRIORITY CATEGORIES

- A** Immediate risk of further rapid deterioration or loss of fabric; no solution agreed.
- B** Immediate risk of further rapid deterioration or loss of fabric; solution agreed but not yet implemented.
- C** Slow decay; no solution agreed.
- D** Slow decay; solution agreed but not yet implemented.
- E** Under repair or in fair to good repair, but no user identified; or under threat of vacancy with no obvious new user (applicable only to buildings capable of beneficial use).
- F** Repair scheme in progress and (where applicable) end use or user identified; or functionally redundant buildings with new use agreed but not yet implemented.

NOTE
Last year's priority category is shown in brackets (otherwise, New Entry is noted).

ABBREVIATIONS

CA	Conservation Area
LB	Listed Building
LPA	Local Planning Authority
NP	National Park
RPG	Registered Park and Garden
SM	Scheduled Monument
UA	Unitary Authority
WHS	World Heritage Site



© Historic England Archive

SITE NAME:	St Radeunds Abbey, Abbey Road, Hougham Without
DESIGNATION:	Scheduled Monument and Listed Buildings - 3 grade II*; 1 grade II, LB grade II
CONDITION:	Very bad
OCCUPANCY:	N/A
PRIORITY CATEGORY:	A (A)
OWNER TYPE:	Private
LIST ENTRY NUMBER:	1005196 and 1070023; 1068889; 1356562; 1363382

A significant C13 monastic site with standing remains of the church and claustral buildings. Heavily overgrown and fabric in a ruinous state. The site is now a farm with roofed buildings used as barns and a farmhouse. These are in fair condition.

Contact: David John 01483 252036



© Historic England Archive

SITE NAME:	The Belvedere, Waldershare Park, Shepherdsweil with Coldred
DESIGNATION:	Listed Building grade I, RPG grade II
CONDITION:	Very bad
OCCUPANCY:	Vacant/not in use
PRIORITY CATEGORY:	C (C)
OWNER TYPE:	Private
LIST ENTRY NUMBER:	1051607

Belvedere: 1725-7, probably by Colen Campbell for Sir Henry Furnese; located at the southern end of the western side of an early C18 Wilderness, overlooking the park to the north and south. Derelict for many years and now in a ruinous state. Temporary scaffolding and a protective canopy have been completed with grant aid from Historic England.

Contact: Tom Foxall 01483 252035



© Historic England

SITE NAME:	Church of St Martin, Church Hill, Great Mongeham
DESIGNATION:	Listed Place of Worship grade II*, CA
CONDITION:	Poor
PRIORITY CATEGORY:	C (C)
OWNER TYPE:	Religious organisation
LIST ENTRY NUMBER:	1069782

Rural parish church built of flint dating from C12 and later restored by Butterfield in C19. Kentish ragstone window tracery and surrounds and quoins are deteriorating throughout the building. General poor condition of guttering and hoppers. Ground level water disposal is poor and is encouraging plant growth. Patches of slipped roof tiles particularly on north side. Possible structural movement at north east corner of north aisle. Slipped tower louvres and vegetative growth on tower and north aisle roof.

Contact: David John 01483 252036



© Historic England

SITE NAME:	Church of St Mary, Canterbury Road, Wingham
DESIGNATION:	Listed Place of Worship grade I, CA
CONDITION:	Poor
PRIORITY CATEGORY:	C (C)
OWNER TYPE:	Religious organisation
LIST ENTRY NUMBER:	1070091

Village church circa 1200 with C13 chancel, C14 tower and C16 nave and aisle. Restored 1874-5 by Benjamin Ferrey, particularly the chancel. Repairs needed include to the mini spire on top of the tower: stonework repairs including to the tower crenellations and roof repairs to the parapets. The congregation has applied to the Heritage Lottery Fund.

Contact: David John 01483 252036

SITE NAME:	Great Mongeham Anglo-Saxon cemetery, Great Mongeham / Sutton		
DESIGNATION:	Scheduled Monument	LIST ENTRY NUMBER:	1003124
CONDITION:	Extensive significant problems	TREND:	Declining
PRINCIPAL VULNERABILITY:	Arable ploughing	NEW ENTRY?:	No
OWNER TYPE:	Private	CONTACT:	Alison McQuaid 01483 252048

PRIORITY CATEGORIES

- A** Immediate risk of further rapid deterioration or loss of fabric; no solution agreed.
B Immediate risk of further rapid deterioration or loss of fabric; solution agreed but not yet implemented.
C Slow decay; no solution agreed.

- D** Slow decay; solution agreed but not yet implemented.
E Under repair or in fair to good repair, but no user identified; or under threat of vacancy with no obvious new user (applicable only to buildings capable of beneficial use).

- F** Repair scheme in progress and (where applicable) end use or user identified; or functionally redundant buildings with new use agreed but not yet implemented.

NOTE
 Last year's priority category is shown in brackets (otherwise, New Entry is noted).

ABBREVIATIONS

CA	Conservation Area
LB	Listed Building
LPA	Local Planning Authority
NP	National Park
RPG	Registered Park and Garden
SM	Scheduled Monument
UA	Unitary Authority
WHS	World Heritage Site

SITE NAME:	Ring ditch and enclosure 200yds (180m) east of Parsonage Farm, Preston		
DESIGNATION:	Scheduled Monument	LIST ENTRY NUMBER:	1003121
CONDITION:	Extensive significant problems	TREND:	Declining
PRINCIPAL VULNERABILITY:	Arable ploughing	NEW ENTRY?:	No
OWNER TYPE:	Private	CONTACT:	Alison McQuaid 01483 252048

SITE NAME:	Four ring ditches on ridge of Sutton Hill, Sutton		
DESIGNATION:	Scheduled Monument	LIST ENTRY NUMBER:	1004204
CONDITION:	Extensive significant problems	TREND:	Declining
PRINCIPAL VULNERABILITY:	Arable ploughing	NEW ENTRY?:	No
OWNER TYPE:	Private	CONTACT:	Alison McQuaid 01483 252048

SITE NAME:	London Road, Dover, Dover		
DESIGNATION:	Conservation Area, 15 LBs	NEW ENTRY?:	No
CONDITION:	Very bad	TREND:	No significant change
VULNERABILITY:	Medium	CONTACT:	Clive Alexander (LPA) 01304 872480

SITE NAME:	Mongeham Road, Great Mongeham, Great Mongeham		
DESIGNATION:	Conservation Area, 9 LBs	NEW ENTRY?:	No
CONDITION:	Very bad	TREND:	No significant change
VULNERABILITY:	Medium	CONTACT:	Clive Alexander (LPA) 01304 872480

SITE NAME:	Western Heights, Dover, Dover		
DESIGNATION:	Conservation Area, 2 LBs, 2 SMs	NEW ENTRY?:	No
CONDITION:	Very bad	TREND:	Improving
VULNERABILITY:	Medium	CONTACT:	Clive Alexander (LPA) 01304 872480

GRAVESHAM



© Historic England Archive

SITE NAME:	The Dairy, Cobham Hall, Cobham
DESIGNATION:	Listed Building grade II*, RPG grade II*
CONDITION:	Fair
OCCUPANCY:	Vacant/not in use
PRIORITY CATEGORY:	C (C)
OWNER TYPE:	Charity (non-heritage)
LIST ENTRY NUMBER:	1350898

Unusual Georgian model dairy, part repaired several years ago but works have stalled with no end use identified. Its size and location make a holiday let a possible future solution.

Contact: Tom Foxall 01483 252035

MAIDSTONE



© Historic England Archive

SITE NAME:	Boxley Abbey Barn, Boxley Abbey, Boxley
DESIGNATION:	Scheduled Monument and Listed Building grade I, 2 LBs
CONDITION:	Poor
OCCUPANCY:	Part occupied/part in use
PRIORITY CATEGORY:	C (C)
OWNER TYPE:	Private, multiple owners
LIST ENTRY NUMBER:	1012264 and 1086229

Part of Cistercian abbey founded in 1143. Main threat is to a medieval roofed range used formerly as a barn, but which is now used for other agricultural uses. Eastern end of barn repaired, western end requires repairs but now has a temporary roof of profiled steel sheeting.

Contact: David John 01483 252036

PRIORITY CATEGORIES

- A** Immediate risk of further rapid deterioration or loss of fabric; no solution agreed.
- B** Immediate risk of further rapid deterioration or loss of fabric; solution agreed but not yet implemented.
- C** Slow decay; no solution agreed.
- D** Slow decay; solution agreed but not yet implemented.
- E** Under repair or in fair to good repair, but no user identified; or under threat of vacancy with no obvious new user (applicable only to buildings capable of beneficial use).
- F** Repair scheme in progress and (where applicable) end use or user identified; or functionally redundant buildings with new use agreed but not yet implemented.

NOTE
Last year's priority category is shown in brackets (otherwise, New Entry is noted).

ABBREVIATIONS

CA	Conservation Area
LB	Listed Building
LPA	Local Planning Authority
NP	National Park
RPG	Registered Park and Garden
SM	Scheduled Monument
UA	Unitary Authority
WHS	World Heritage Site




© Historic England

SITE NAME:	St Andrews Chapel, Boarley Lane, Boxley Abbey, Boxley
DESIGNATION:	Listed Building grade II*
CONDITION:	Poor
OCCUPANCY:	Vacant/not in use
PRIORITY CATEGORY:	C (C)
OWNER TYPE:	Private
LIST ENTRY NUMBER:	I185580

Late C15 chapel, no longer used for worship, but converted to a house early on in its history. Unoccupied and in need of repair. Location affected by proximity of motorway. Discussions are taking place with owners regarding the necessary repairs and future use.

Contact: David John 01483 252036



© Historic England Archive

SITE NAME:	Dovecotes at Leeds Priory, Lower Street, Leeds
DESIGNATION:	Scheduled Monument and Listed Buildings - 4 grade II, 4 LBs
CONDITION:	Very bad
OCCUPANCY:	Vacant/not in use
PRIORITY CATEGORY:	C (C)
OWNER TYPE:	Charity (heritage)

LIST ENTRY NUMBER: I011027 and I185691; I336305; I086132; I344275

Mid C16, overgrown and roofless dovecotes from a post-Dissolution mansion. The building is at risk from serious structural decay and extensive damaging vegetation growth. Possible proposal for enabling development.

Contact: Paul Roberts 01483 252032



© Historic England Archive

SITE NAME:	Slype and associated remains at Leeds Priory, Lower Street, Leeds
DESIGNATION:	Scheduled Monument and Listed Buildings - 4 grade II, 4 LBs
CONDITION:	Very bad
OCCUPANCY:	N/A
PRIORITY CATEGORY:	C (C)
OWNER TYPE:	Charity (heritage)

LIST ENTRY NUMBER: I011027 and I185691; I336305; I086132; I344275

The remains of a medieval building with post-medieval brickwork additions and attached walls. It was potentially related to monastic water management. Formerly known as "The Abbey" and more recently as "The Slype". The buildings are at risk of serious structural decay and extensive damaging vegetation growth.

Contact: Paul Roberts 01483 252032



© Historic England Archive

SITE NAME:	11, Lower Stone Street, Maidstone
DESIGNATION:	Listed Building grade II*
CONDITION:	Fair
OCCUPANCY:	Vacant/not in use
PRIORITY CATEGORY:	C (C)
OWNER TYPE:	Commercial company
LIST ENTRY NUMBER:	I086332

Early C18 house. Needs occupation and regular maintenance, but has remained vacant for some years.

Contact: Tom Foxall 01483 252035



© Historic England Archive

SITE NAME:	The Dungeons at the Archbishop's Palace, Mill Street, Maidstone
DESIGNATION:	Listed Building grade II*
CONDITION:	Poor
OCCUPANCY:	Vacant/not in use
PRIORITY CATEGORY:	C (C)
OWNER TYPE:	Local authority
LIST ENTRY NUMBER:	I086309

Partially ruined stone building of medieval date. Previous alterations and lack of repair are contributing to structural problems.

Contact: Tom Foxall 01483 252035

PRIORITY CATEGORIES

- A** Immediate risk of further rapid deterioration or loss of fabric; no solution agreed.
- B** Immediate risk of further rapid deterioration or loss of fabric; solution agreed but not yet implemented.
- C** Slow decay; no solution agreed.
- D** Slow decay; solution agreed but not yet implemented.
- E** Under repair or in fair to good repair, but no user identified; or under threat of vacancy with no obvious new user (applicable only to buildings capable of beneficial use).
- F** Repair scheme in progress and (where applicable) end use or user identified; or functionally redundant buildings with new use agreed but not yet implemented.

NOTE
Last year's priority category is shown in brackets (otherwise, New Entry is noted).

ABBREVIATIONS

- CA** Conservation Area
- LB** Listed Building
- LPA** Local Planning Authority
- NP** National Park
- RPG** Registered Park and Garden
- SM** Scheduled Monument
- UA** Unitary Authority
- WHS** World Heritage Site



© Historic England

SITE NAME:	Parish Church of All Saints, Mill Street, Maidstone
DESIGNATION:	Listed Place of Worship grade I
CONDITION:	Poor
PRIORITY CATEGORY:	C (C)
OWNER TYPE:	Religious organisation
LIST ENTRY NUMBER:	1225056

Large Perpendicular church of the late C14. Extensive high level vegetation and erosion of stonework. Blocked and damaged rainwater goods and drains have resulted in water ingress and damp.

Contact: David John 01483 252036



© Historic England

SITE NAME:	Church of St Nicholas, Lower Street, Leeds
DESIGNATION:	Listed Place of Worship grade I
CONDITION:	Poor
PRIORITY CATEGORY:	D (New entry)
OWNER TYPE:	Religious organisation
LIST ENTRY NUMBER:	1086125

Medieval country church with broad Romanesque tower. Roofing and stonework in poor condition. The congregation have been awarded a Development Stage grant by the Heritage Lottery Grant to carry out repairs.

Contact: David John 01483 252036




© Historic England

SITE NAME:	Church of St Mary, Lenham
DESIGNATION:	Listed Place of Worship grade I
CONDITION:	Poor
PRIORITY CATEGORY:	B (New entry)
OWNER TYPE:	Religious organisation
LIST ENTRY NUMBER:	1086103

A medieval village church constructed of Ragstone. Heritage Lottery Fund grant awarded for the Development Stage to carry out repairs to the roof, walls and windows.

Contact: David John 01483 252036



© Historic England

SITE NAME:	All Saints, Ulcombe Hill, Ulcombe
DESIGNATION:	Listed Place of Worship grade I
CONDITION:	Poor
PRIORITY CATEGORY:	D (C)
OWNER TYPE:	Religious organisation
LIST ENTRY NUMBER:	1060850

A complex village church of multiple phases, beginning in the C12 and much restored in the C20. Good medieval tracery, internal fittings and roof structures, all of which are threatened by water ingress. Cracked and blocked gutters, missing tracery stones, slipped tiles and cement pointing have resulted in serious internal damp issues. Phase 1 of repairs have now been completed to the south aisle and a Heritage Lottery Fund grant has been offered to carry out repairs to the north aisle as Phase 2.

Contact: David John 01483 252036

SITE NAME:	Leeds Priory: Augustinian Priory of St Mary and St Nicholas with associated dovecotes and slype, and the site of the C18 Meredith Mansion, Leeds		
DESIGNATION:	Scheduled Monument and Listed Buildings - 4 grade II, 4 LBs	LIST ENTRY NUMBER:	1011027 and 1185691; 1336305; 1086132; 1344275
CONDITION:	Extensive significant problems	TREND:	Declining
PRINCIPAL VULNERABILITY:	Scrub/tree growth	NEW ENTRY?:	No
OWNER TYPE:	Charity (heritage)	CONTACT:	Paul Roberts 01483 252032

PRIORITY CATEGORIES

- A** Immediate risk of further rapid deterioration or loss of fabric; no solution agreed.
- B** Immediate risk of further rapid deterioration or loss of fabric; solution agreed but not yet implemented.
- C** Slow decay; no solution agreed.
- D** Slow decay; solution agreed but not yet implemented.
- E** Under repair or in fair to good repair, but no user identified; or under threat of vacancy with no obvious new user (applicable only to buildings capable of beneficial use).
- F** Repair scheme in progress and (where applicable) end use or user identified; or functionally redundant buildings with new use agreed but not yet implemented.

NOTE
Last year's priority category is shown in brackets (otherwise, New Entry is noted).

ABBREVIATIONS

- CA** Conservation Area
- LB** Listed Building
- LPA** Local Planning Authority
- NP** National Park
- RPG** Registered Park and Garden
- SM** Scheduled Monument
- UA** Unitary Authority
- WHS** World Heritage Site

SITE NAME:	Binbury motte and bailey castle, Thurnham		
DESIGNATION:	Scheduled Monument, LB grade II	LIST ENTRY NUMBER:	1010713
CONDITION:	Generally unsatisfactory with major localised problems	TREND:	Declining
PRINCIPAL VULNERABILITY:	Animal burrowing - moderate	NEW ENTRY?:	No
OWNER TYPE:	Private	CONTACT:	Alison McQuaid 01483 252048

SITE NAME:	Elmstone Hole, Grafty Green, Boughton Malherbe		
DESIGNATION:	Conservation Area	NEW ENTRY?:	No
CONDITION:	Poor	TREND:	Deteriorating
VULNERABILITY:	Medium	CONTACT:	Mike Parkinson (LPA) 01622 602335

SITE NAME:	Maidstone Centre		
DESIGNATION:	Conservation Area	NEW ENTRY?:	No
CONDITION:	Very bad	TREND:	Improving
VULNERABILITY:	Low	CONTACT:	Mike Parkinson (LPA) 01622 602335

SEVENOAKS



© Historic England Archive

SITE NAME:	Remains of corner tower to former Archbishop's Palace, Otford
DESIGNATION:	Scheduled Monument, 2 LBs
CONDITION:	Poor
OCCUPANCY:	Vacant/not in use
PRIORITY CATEGORY:	A (A)
OWNER TYPE:	Local authority
LIST ENTRY NUMBER:	1005197

Remains of gatehouse range to early C16 Archbishop's Palace. Ruinous parts in need of consolidation work. Options for taking forward a conservation project need to be discussed with the owners. A meeting has been held with local interest groups to discuss progress and possible urgent works.

Contact: David John 01483 252036

SITE NAME:	Chapel, Maplescombe, West Kingsdown		
DESIGNATION:	Scheduled Monument, LB grade II	LIST ENTRY NUMBER:	1005134
CONDITION:	Generally unsatisfactory with major localised problems	TREND:	Declining
PRINCIPAL VULNERABILITY:	Scrub/tree growth	NEW ENTRY?:	No
OWNER TYPE:	Private	CONTACT:	Alison McQuaid 01483 252048



© Historic England

SITE NAME:	Combe Bank, Sundridge with Ide Hill / Brasted
DESIGNATION:	Registered Park and Garden grade II*, 17 LBs
CONDITION:	Extensive significant problems
VULNERABILITY:	High
TREND:	Declining
NEW ENTRY?:	No
OWNER TYPE:	Mixed, multiple owners
LIST ENTRY NUMBER:	1000365

Combe Bank's gardens and pleasure grounds date from the 1720s and 1740s. After WWI the estate was sold and divided up. The house and gardens became a school in 1924. The north park became derelict after construction of the M25 with development proposals for a green burial site refused in 2007 and 2009. The gardens suffered considerable storm damage in 1987. A joined up conservation-led management approach, in conjunction with sufficient resources, is still required.

Contact: Kay Richardson 01483 252000

PRIORITY CATEGORIES

- A** Immediate risk of further rapid deterioration or loss of fabric; no solution agreed.
- B** Immediate risk of further rapid deterioration or loss of fabric; solution agreed but not yet implemented.
- C** Slow decay; no solution agreed.
- D** Slow decay; solution agreed but not yet implemented.
- E** Under repair or in fair to good repair, but no user identified; or under threat of vacancy with no obvious new user (applicable only to buildings capable of beneficial use).
- F** Repair scheme in progress and (where applicable) end use or user identified; or functionally redundant buildings with new use agreed but not yet implemented.

NOTE
Last year's priority category is shown in brackets (otherwise, New Entry is noted).

ABBREVIATIONS

CA	Conservation Area
LB	Listed Building
LPA	Local Planning Authority
NP	National Park
RPG	Registered Park and Garden
SM	Scheduled Monument
UA	Unitary Authority
WHS	World Heritage Site

SITE NAME:	Edenbridge	NEW ENTRY?:	No
DESIGNATION:	Conservation Area	TREND:	No significant change
CONDITION:	Very bad	CONTACT:	Rebecca Lamb (LPA) 01732 227000
VULNERABILITY:	Low		
SITE NAME:	Riverhead	NEW ENTRY?:	No
DESIGNATION:	Conservation Area	TREND:	Deteriorating
CONDITION:	Very bad	CONTACT:	Rebecca Lamb (LPA) 01732 227000
VULNERABILITY:	Low		
SITE NAME:	Seal	NEW ENTRY?:	No
DESIGNATION:	Conservation Area	TREND:	Deteriorating
CONDITION:	Poor	CONTACT:	Rebecca Lamb (LPA) 01732 227000
VULNERABILITY:	Low		
SITE NAME:	Sevenoaks High Street	NEW ENTRY?:	No
DESIGNATION:	Conservation Area	TREND:	Deteriorating
CONDITION:	Very bad	CONTACT:	Rebecca Lamb (LPA) 01732 227000
VULNERABILITY:	Low		
SITE NAME:	South Darent	NEW ENTRY?:	No
DESIGNATION:	Conservation Area	TREND:	Unknown
CONDITION:	Very bad	CONTACT:	Rebecca Lamb (LPA) 01732 227000
VULNERABILITY:	Medium		

SEVENOAKS / TUNBRIDGE WELLS



© Historic England

SITE NAME:	Swaylands, Penshurst / Bidborough
DESIGNATION:	Registered Park and Garden grade II, 3 LBs
CONDITION:	Generally unsatisfactory with major localised problems
VULNERABILITY:	High
TREND:	Improving
NEW ENTRY?:	No
OWNER TYPE:	Private, multiple owners
LIST ENTRY NUMBER:	1001280

Diminutive but important for its terraced gardens and pleasure grounds, including extensive rockwork developed in the late C19. Work began in 2006 to convert the house into 28 apartments, with the addition of several major new buildings, access roads and car parking. Completed in 2011 the gardens are managed but developing piecemeal with new leisure facilities and tree planting. The future is less certain for the lower lake, farm and kitchen garden which are in separate ownership, much neglected and subject to development.

Contact: Kay Richardson 01483 252000

SHEPWAY



© Historic England

SITE NAME:	Martello Tower No. 4, The Leas, Folkestone
DESIGNATION:	Scheduled Monument
CONDITION:	Very bad
OCCUPANCY:	Vacant/not in use
PRIORITY CATEGORY:	C (C)
OWNER TYPE:	Private
LIST ENTRY NUMBER:	1019148

A good example of a Martello tower but now derelict and situated in the grounds of a private house. Tower is used in part for an art installation but a long term sustainable use is not agreed and repair of fabric and removal of obscuring vegetation is necessary.

Contact: Peter Kendall 01483 252038

PRIORITY CATEGORIES

- A** Immediate risk of further rapid deterioration or loss of fabric; no solution agreed.
- B** Immediate risk of further rapid deterioration or loss of fabric; solution agreed but not yet implemented.
- C** Slow decay; no solution agreed.
- D** Slow decay; solution agreed but not yet implemented.
- E** Under repair or in fair to good repair, but no user identified; or under threat of vacancy with no obvious new user (applicable only to buildings capable of beneficial use).
- F** Repair scheme in progress and (where applicable) end use or user identified; or functionally redundant buildings with new use agreed but not yet implemented.

NOTE
Last year's priority category is shown in brackets (otherwise, New Entry is noted).

ABBREVIATIONS

- CA** Conservation Area
- LB** Listed Building
- LPA** Local Planning Authority
- NP** National Park
- RPG** Registered Park and Garden
- SM** Scheduled Monument
- UA** Unitary Authority
- WHS** World Heritage Site



© Historic England

SITE NAME:	Dymchurch Redoubt, Hythe Ranges, Hythe
DESIGNATION:	Scheduled Monument
CONDITION:	Poor
OCCUPANCY:	Part occupied/part in use
PRIORITY CATEGORY:	E (E)
OWNER TYPE:	Government or agency
LIST ENTRY NUMBER:	1017352

The original fort of 1806 is a massive brick circular structure within a dry moat, and has C20 additions. Located on Ministry of Defence ranges, some parts have been brought back into use as a military training facility. There is brickwork deterioration to both the original fort and later additions. A conservation plan was prepared in 2005. Phased repairs are in progress.

Contact: David John 01483 252036



© Historic England

SITE NAME:	Martello Tower No. 5, Sandgate
DESIGNATION:	Scheduled Monument, part in CA
CONDITION:	Fair
OCCUPANCY:	Vacant/not in use
PRIORITY CATEGORY:	E (E)
OWNER TYPE:	Educational (state sector)
LIST ENTRY NUMBER:	1017172

A very good example of a Martello tower. Situated in the grounds of a school and vacant but with potential for re-use by the school. The preservation of archaeological and historical significance will be the main consideration in assessing the suitability of proposals to convert Martello towers for residential use.

Contact: David John 01483 252036



© Historic England

SITE NAME:	Martello Tower no 6, Shorncliffe Camp, Sandgate
DESIGNATION:	Scheduled Monument and Listed Building grade II, part in CA
CONDITION:	Poor
OCCUPANCY:	Vacant/not in use
PRIORITY CATEGORY:	C (C)
OWNER TYPE:	Private
LIST ENTRY NUMBER:	1017173 and 1068919

A Martello tower sold by the Ministry of Defence to a private owner who has proposed a repair and conversion scheme, including residential use. This is currently under consideration for planning permission.

Contact: Peter Kendall 01483 252038



© Historic England Archive

SITE NAME:	Martello Tower no 7, Shorncliffe Camp, Sandgate
DESIGNATION:	Scheduled Monument and Listed Building grade II
CONDITION:	Poor
OCCUPANCY:	Vacant/not in use
PRIORITY CATEGORY:	C (C)
OWNER TYPE:	Private
LIST ENTRY NUMBER:	1017174 and 1068920

A Martello tower sold by the Ministry of Defence to a private owner who has proposed a repair and conversion scheme, including residential use. This is currently under consideration for planning permission.

Contact: Peter Kendall 01483 252038



© Historic England

SITE NAME:	Martello Tower No. 9, Shorncliffe Camp, Sandgate / Hythe
DESIGNATION:	Scheduled Monument and Listed Building grade II
CONDITION:	Very bad
OCCUPANCY:	Vacant/not in use
PRIORITY CATEGORY:	C (C)
OWNER TYPE:	Private
LIST ENTRY NUMBER:	1017226 and 1061167

Martello tower, 1806. Derelict, disposed by Ministry of Defence to private owner. The preservation of archaeological and historical significance will be the main consideration in assessing the suitability of proposals to convert Martello towers for residential use.

Contact: Peter Kendall 01483 252038

PRIORITY CATEGORIES

- A** Immediate risk of further rapid deterioration or loss of fabric; no solution agreed.
- B** Immediate risk of further rapid deterioration or loss of fabric; solution agreed but not yet implemented.
- C** Slow decay; no solution agreed.
- D** Slow decay; solution agreed but not yet implemented.
- E** Under repair or in fair to good repair, but no user identified; or under threat of vacancy with no obvious new user (applicable only to buildings capable of beneficial use).
- F** Repair scheme in progress and (where applicable) end use or user identified; or functionally redundant buildings with new use agreed but not yet implemented.

NOTE
Last year's priority category is shown in brackets (otherwise, New Entry is noted).

ABBREVIATIONS

CA	Conservation Area
LB	Listed Building
LPA	Local Planning Authority
NP	National Park
RPG	Registered Park and Garden
SM	Scheduled Monument
UA	Unitary Authority
WHS	World Heritage Site



© Historic England

SITE NAME:	Church of St James, Elmsted
DESIGNATION:	Listed Place of Worship grade I
CONDITION:	Poor
PRIORITY CATEGORY:	C (C)
OWNER TYPE:	Religious organisation
LIST ENTRY NUMBER:	1241752

Parish church with origins in the C11, but of multiple phases. Good internal fittings, including a Norman font, medieval vestry screen and C17 pulpit. The church is suffering from damp internally, especially at the base of the tower and on the south side. Cement pointing, poorly detailed rainwater goods, partial loss of tracery stones and slipped tiles have exacerbated the damp problem.

Contact: David John 01483 252036



© Historic England

SITE NAME:	Church of St Peter, The Durllocks, Folkestone
DESIGNATION:	Listed Place of Worship grade II, CA
CONDITION:	Poor
PRIORITY CATEGORY:	D (D)
OWNER TYPE:	Religious organisation
LIST ENTRY NUMBER:	1061212

C19 church above the harbour, known as the Fisherman's Church. Stonework in poor condition as well as the glazing and the French style fleche on the roof. Heritage Lottery Fund grant offered for the Development Stage, which has now been completed, with funding for the Delivery Stage sought with the intention of carrying out repairs late in 2015 or 2016.

Contact: David John 01483 252036



© Historic England

SITE NAME:	Church of St George, Iychurch
DESIGNATION:	Listed Place of Worship grade I
CONDITION:	Very bad
PRIORITY CATEGORY:	A (New entry)
OWNER TYPE:	Religious organisation
LIST ENTRY NUMBER:	1231321

Large church known as the 'Cathedral of Romney Marsh'. Nave/chancel with north and south aisles. Tower, low pitched roofs with plain tiles, two storey south porch. Clerestory, partially blocked. Ragstone. West window in a very bad condition. Heritage Lottery Fund grant recently awarded to carry out investigation works.

Contact: David John 01483 252036

SITE NAME:	Motte and Bailey Castle 200m north west of Stowting Church, Stowting		
DESIGNATION:	Scheduled Monument	LIST ENTRY NUMBER:	1012099
CONDITION:	Generally unsatisfactory with major localised problems	TREND:	Declining
PRINCIPAL VULNERABILITY:	Animal burrowing - extensive	NEW ENTRY?:	No
OWNER TYPE:	Private	CONTACT:	Alison McQuaid 01483 252048

SITE NAME:	Bowl barrow 150m north east of Red House Farm, Swingfield		
DESIGNATION:	Scheduled Monument	LIST ENTRY NUMBER:	1011765
CONDITION:	Extensive significant problems	TREND:	Declining
PRINCIPAL VULNERABILITY:	Arable ploughing	NEW ENTRY?:	No
OWNER TYPE:	Private	CONTACT:	Alison McQuaid 01483 252048

SITE NAME:	Bowl barrow at Minnis Beeches, Swingfield		
DESIGNATION:	Scheduled Monument	LIST ENTRY NUMBER:	1011766
CONDITION:	Extensive significant problems	TREND:	Declining
PRINCIPAL VULNERABILITY:	Arable ploughing	NEW ENTRY?:	No
OWNER TYPE:	Private	CONTACT:	Alison McQuaid 01483 252048

PRIORITY CATEGORIES

- A** Immediate risk of further rapid deterioration or loss of fabric; no solution agreed.
B Immediate risk of further rapid deterioration or loss of fabric; solution agreed but not yet implemented.
C Slow decay; no solution agreed.

- D** Slow decay; solution agreed but not yet implemented.
E Under repair or in fair to good repair, but no user identified; or under threat of vacancy with no obvious new user (applicable only to buildings capable of beneficial use).

- F** Repair scheme in progress and (where applicable) end use or user identified; or functionally redundant buildings with new use agreed but not yet implemented.

NOTE
 Last year's priority category is shown in brackets (otherwise, New Entry is noted).

ABBREVIATIONS

CA	Conservation Area
LB	Listed Building
LPA	Local Planning Authority
NP	National Park
RPG	Registered Park and Garden
SM	Scheduled Monument
UA	Unitary Authority
WHS	World Heritage Site

SWALE



© Historic England

SITE NAME:	Murston Old Church, Murston, Sittingbourne
DESIGNATION:	Scheduled Monument
CONDITION:	Poor
OCCUPANCY:	Vacant/not in use
PRIORITY CATEGORY:	C (C)
OWNER TYPE:	Charity (heritage)
LIST ENTRY NUMBER:	1011768

Originally a large church with three aisles and three chancels with a square tower and wooden turret, built between 1375 and 1550; only the southern chapel remains. The rest of the church survives as buried archaeological remains. Building is subject to vandalism. Historic England grant has been offered to investigate cost of repairs and owners are also looking at possible future uses for the site.

Contact: David John 01483 252036



© Historic England Archive

SITE NAME:	I-15 (consec), Regency Close, Sheerness Docks
DESIGNATION:	Listed Building grade II*, CA
CONDITION:	Fair
OCCUPANCY:	Part occupied/part in use
PRIORITY CATEGORY:	F (F)
OWNER TYPE:	Private, multiple owners
LIST ENTRY NUMBER:	1258881

Row of houses built 1830. Largely vacant, but taken on by the Spitalfields Historic Buildings Trust in spring 2011 and its restoration from flats and offices to single houses is almost complete.

Contact: Tom Foxall 01483 252035



© Historic England Archive

SITE NAME:	Former Medway Ports Authority Offices (Dockyard House), Sheerness Docks
DESIGNATION:	Listed Building grade II*, CA
CONDITION:	Fair
OCCUPANCY:	Vacant/not in use
PRIORITY CATEGORY:	F (F)
OWNER TYPE:	Charity (heritage)
LIST ENTRY NUMBER:	1258883

House dating from 1830. Taken on by the Spitalfields Historic Buildings Trust, its restoration to a single house is nearing completion.

Contact: Tom Foxall 01483 252035



© Historic England

SITE NAME:	Former Royal Dockyard Church and attached wall and railings, Sheerness Dockyard
DESIGNATION:	Listed Building grade II*, CA
CONDITION:	Very bad
OCCUPANCY:	Vacant/not in use
PRIORITY CATEGORY:	C (C)
OWNER TYPE:	Other not for profit group
LIST ENTRY NUMBER:	1273239

Former St Paul's Parish Dockyard Church. Built originally in 1828, by architect George Taylor, but partially rebuilt after a fire in 1884. Empty since 1970 and damaged by fire in 2001. Swale Borough Council compulsorily purchased the church in 2013 and a new trust has been formed which hopes to secure its restoration and see it reused for a purpose which could include community facilities.

Contact: Tom Foxall 01483 252035



© Historic England Archive

SITE NAME:	Former Working Mast House, 26, Jetty Road, Sheerness Dockyard
DESIGNATION:	Listed Building grade II*
CONDITION:	Poor
OCCUPANCY:	Vacant/not in use
PRIORITY CATEGORY:	C (C)
OWNER TYPE:	Commercial company
LIST ENTRY NUMBER:	1244509

Large C19 industrial building used as part of a complex for constructing and storing masts and small boats. Disused and marooned at the heart of a working port.

Contact: Tom Foxall 01483 252035

PRIORITY CATEGORIES

- A** Immediate risk of further rapid deterioration or loss of fabric; no solution agreed.
- B** Immediate risk of further rapid deterioration or loss of fabric; solution agreed but not yet implemented.
- C** Slow decay; no solution agreed.
- D** Slow decay; solution agreed but not yet implemented.
- E** Under repair or in fair to good repair, but no user identified; or under threat of vacancy with no obvious new user (applicable only to buildings capable of beneficial use).
- F** Repair scheme in progress and (where applicable) end use or user identified; or functionally redundant buildings with new use agreed but not yet implemented.

NOTE
Last year's priority category is shown in brackets (otherwise, New Entry is noted).

ABBREVIATIONS

CA	Conservation Area
LB	Listed Building
LPA	Local Planning Authority
NP	National Park
RPG	Registered Park and Garden
SM	Scheduled Monument
UA	Unitary Authority
WHS	World Heritage Site



© Historic England

SITE NAME:	The Boat Store (No. 78), Sheerness Dockyard
DESIGNATION:	Listed Building grade I
CONDITION:	Very bad
OCCUPANCY:	Vacant/not in use
PRIORITY CATEGORY:	A (A)
OWNER TYPE:	Commercial company
LIST ENTRY NUMBER:	1273160

Boat store, built in 1859. Since the destruction of the Crystal Palace and the first South Kensington Museum, this is the earliest surviving example of a multi-storey iron-frame and panel structure. Its condition is rapidly deteriorating. Discussions with the Local Planning Authority and Port Company about its repair and reuse are on-going.

Contact: Tom Foxall 01483 252035



© Historic England

SITE NAME:	Sheerness Defences, Swale
DESIGNATION:	Scheduled Monument and Listed Building grade II
CONDITION:	Very bad
OCCUPANCY:	N/A
PRIORITY CATEGORY:	C (C)
OWNER TYPE:	Commercial company
LIST ENTRY NUMBER:	1005145 and 1259029

Moated artillery fortifications from C17-C20. A major complex defending the dockyard. A repair programme needs to be agreed and implemented.

Contact: David John 01483 252036



© Historic England Archive

SITE NAME:	Medieval Stables at Abbey Farm, Abbey Fields, Faversham
DESIGNATION:	Listed Building grade II*, CA
CONDITION:	Very bad
OCCUPANCY:	Vacant/not in use
PRIORITY CATEGORY:	D (D)
OWNER TYPE:	Private
LIST ENTRY NUMBER:	1268252

Small medieval farm building in a very poor state of repair. Consent has been granted to use as an outbuilding to an adjacent stable conversion. Repairs commenced, but have since stalled.

Contact: Tom Foxall 01483 252035



© Historic England

SITE NAME:	Church of All Saints, High Street, East Church
DESIGNATION:	Listed Place of Worship grade I
CONDITION:	Poor
PRIORITY CATEGORY:	B (New entry)
OWNER TYPE:	Religious organisation
LIST ENTRY NUMBER:	1273520

Large Perpendicular village church built 1431-2. Mainly built of Ragstone with flint merlons to battlemented parapets. At risk due to defective lead roofs to nave and aisles, corroding cast iron downpipes, defective drainage system and decaying stonework. Current Heritage Lottery Fund grant offer for the repair of the roofs.

Contact: Robert Williams 01483 252042



© Historic England

SITE NAME:	Church of St Peter, Church Road, Oare
DESIGNATION:	Listed Place of Worship grade I
CONDITION:	Poor
PRIORITY CATEGORY:	C (C)
OWNER TYPE:	Religious organisation
LIST ENTRY NUMBER:	1069126

A small and predominantly Perpendicular church, much restored by Joseph Clarke in 1868. The church would be in fair condition but for serious structural movement at its east end, which is slipping down a steep bank towards Oare Creek. Disturbance to the flooring and serious cracking to the walls at the east end are the main evidence of this movement.

Contact: David John 01483 252036

PRIORITY CATEGORIES

- A** Immediate risk of further rapid deterioration or loss of fabric; no solution agreed.
B Immediate risk of further rapid deterioration or loss of fabric; solution agreed but not yet implemented.
C Slow decay; no solution agreed.

- D** Slow decay; solution agreed but not yet implemented.
E Under repair or in fair to good repair, but no user identified; or under threat of vacancy with no obvious new user (applicable only to buildings capable of beneficial use).

- F** Repair scheme in progress and (where applicable) end use or user identified; or functionally redundant buildings with new use agreed but not yet implemented.

NOTE
 Last year's priority category is shown in brackets (otherwise, New Entry is noted).

ABBREVIATIONS

CA	Conservation Area
LB	Listed Building
LPA	Local Planning Authority
NP	National Park
RPG	Registered Park and Garden
SM	Scheduled Monument
UA	Unitary Authority
WHS	World Heritage Site



© Historic England

SITE NAME:	Church of St Peter and St Paul, Water Lane, Ospringe
DESIGNATION:	Listed Place of Worship grade II*, CA
CONDITION:	Poor
PRIORITY CATEGORY:	C (C)
OWNER TYPE:	Religious organisation
LIST ENTRY NUMBER:	1343988

A C13 church, with later accretions, all substantially restored in 1858-70 by EL Blackburne. Despite its apparent fair condition to the north, the south side of the church is suffering from serious internal damp as a result of multiple slipped tiles, blocked rainwater goods and extensive ivy growth. There is probable structural movement in the chancel.

Contact: David John 01483 252036



© Historic England

SITE NAME:	Parish Church of the Holy Trinity, High Street, Queenborough
DESIGNATION:	Listed Place of Worship grade II*, CA
CONDITION:	Poor
PRIORITY CATEGORY:	C (C)
OWNER TYPE:	Religious organisation
LIST ENTRY NUMBER:	1258500

The church of the Holy Trinity has C14 origins and much C17 work, including a fine painted ceiling and font. Cracked, dripping and blocked rainwater goods and land drains, slipped tiles and weathered pointing are leading to water ingress, damage to internal decorations and fittings, and a damp interior. The north extension is in very bad condition.

Contact: David John 01483 252036



© Historic England

SITE NAME:	Church of St Giles, Church Road, Tonge
DESIGNATION:	Listed Place of Worship grade I
CONDITION:	Poor
PRIORITY CATEGORY:	C (C)
OWNER TYPE:	Religious organisation
LIST ENTRY NUMBER:	1322821

Originally C12 flint church with unconventional valley gutter arrangement. There is a clear structural crack on the east wall of the chancel and the roofs have slipped and missing tiles. Discussions have taken place with the incumbent and congregation regarding undertaking necessary repairs. A grant application was unsuccessful and other options are being considered.

Contact: David John 01483 252036

SITE NAME:	Cellar Hill and Greenstreet, Lynsted with Kingsdown / Teynham		
DESIGNATION:	Conservation Area, 10 LBs	NEW ENTRY?:	No
CONDITION:	Poor	TREND:	Deteriorating
VULNERABILITY:	Low	CONTACT:	Peter Bell (LPA) 01795 424341

SITE NAME:	Sheerness Dockyard		
DESIGNATION:	Conservation Area, 12 LBs	NEW ENTRY?:	No
CONDITION:	Very bad	TREND:	Deteriorating
VULNERABILITY:	Low	CONTACT:	Peter Bell (LPA) 01795 424341

SITE NAME:	Sheerness Marine Town		
DESIGNATION:	Conservation Area	NEW ENTRY?:	No
CONDITION:	Fair	TREND:	Deteriorating
VULNERABILITY:	Medium	CONTACT:	Peter Bell (LPA) 01795 424341

SITE NAME:	Sheerness Mile Town		
DESIGNATION:	Conservation Area, 10 LBs	NEW ENTRY?:	No
CONDITION:	Poor	TREND:	Deteriorating
VULNERABILITY:	Medium	CONTACT:	Peter Bell (LPA) 01795 424341

PRIORITY CATEGORIES

- A** Immediate risk of further rapid deterioration or loss of fabric; no solution agreed.
- B** Immediate risk of further rapid deterioration or loss of fabric; solution agreed but not yet implemented.
- C** Slow decay; no solution agreed.
- D** Slow decay; solution agreed but not yet implemented.
- E** Under repair or in fair to good repair, but no user identified; or under threat of vacancy with no obvious new user (applicable only to buildings capable of beneficial use).
- F** Repair scheme in progress and (where applicable) end use or user identified; or functionally redundant buildings with new use agreed but not yet implemented.

NOTE
Last year's priority category is shown in brackets (otherwise, New Entry is noted).

ABBREVIATIONS

- CA** Conservation Area
- LB** Listed Building
- LPA** Local Planning Authority
- NP** National Park
- RPG** Registered Park and Garden
- SM** Scheduled Monument
- UA** Unitary Authority
- WHS** World Heritage Site

SITE NAME:	Sittingbourne High Street		
DESIGNATION:	Conservation Area, 26 LBs	NEW ENTRY?:	No
CONDITION:	Poor	TREND:	Deteriorating
VULNERABILITY:	Low	CONTACT:	Peter Bell (LPA) 01795 424341

THANET



© Historic England

SITE NAME: **Dreamland Cinema, Marine Terrace, Margate**

DESIGNATION: Listed Building grade II*

CONDITION: Fair

OCCUPANCY: Vacant/not in use

PRIORITY CATEGORY: E (E)

OWNER TYPE: Local authority

LIST ENTRY NUMBER: 1260315

Cinema, 1935. The first English cinema in the style based on the Titania Palast of Berlin, a style subsequently used extensively by Odeon. Compulsorily purchased by Thanet District Council and a programme of repairs and reinstatement of architectural features are now in hand. Parts have been reused for the Dreamland Park and the remainder is proposed for a variety of entertainment uses.

Contact: Tom Foxall 01483 252035



© Thanet District Council

SITE NAME: **Barn about 50 metres east of Ozengell Grange, Haine Road, Ramsgate**

DESIGNATION: Listed Building grade II*

CONDITION: Very bad

OCCUPANCY: Vacant/not in use

PRIORITY CATEGORY: C (C)

OWNER TYPE: Private

LIST ENTRY NUMBER: 1336669

Derelict late medieval grain barn, on land formerly owned by St Augustine's Abbey, Canterbury. In a very bad condition with missing roof tiles and structural issues. Discussions are on-going about how repairs may be organised, possibly linked to nearby development sites.

Contact: Tom Foxall 01483 252035



© Historic England

SITE NAME: **St Edwards, St Augustine's Road, Ramsgate**

DESIGNATION: Listed Building grade I

CONDITION: Poor

OCCUPANCY: Vacant/not in use

PRIORITY CATEGORY: D (D)

OWNER TYPE: Charity (heritage)

LIST ENTRY NUMBER: 1086095

Presbytery built by AWN Pugin in 1849 as the priest's house for the attached St Augustine's Church. It has been vacant since the monks of St Augustine's Abbey resolved to vacate the abbey buildings in 2010 and is suffering from a backlog of maintenance. It has since been acquired by the Landmark Trust and Listed Building Consent has been granted for a sensitive conversion to a holiday let. A public appeal has been launched to raise funds to allow the works to proceed.

Contact: Tom Foxall 01483 252035



© Historic England

SITE NAME: **Church of St Augustine of England, St Augustine's Road, Ramsgate**

DESIGNATION: Listed Place of Worship grade I

CONDITION: Poor

PRIORITY CATEGORY: F (E)

OWNER TYPE: Religious organisation

LIST ENTRY NUMBER: 1281779

Important complex standing on a cliff top, constructed by AWN Pugin and containing his tomb. The site consists of a churchyard to the south and a cloister to the north with chapels, sacristy and ancillary accommodation. The church comprises a nave, crossing with tower and confessional, chancel, south aisle and chapel. The first Historic England/Heritage Lottery fund repair grant was offered in 2010 to address urgent repairs to roofs, gutters and high level masonry. With further phases in 2011 and 2012. Works on the first two phases are now complete. Further phases of repair will be required.

Contact: David John 01483 252036

PRIORITY CATEGORIES

- A** Immediate risk of further rapid deterioration or loss of fabric; no solution agreed.
B Immediate risk of further rapid deterioration or loss of fabric; solution agreed but not yet implemented.
C Slow decay; no solution agreed.

- D** Slow decay; solution agreed but not yet implemented.
E Under repair or in fair to good repair, but no user identified; or under threat of vacancy with no obvious new user (applicable only to buildings capable of beneficial use).

- F** Repair scheme in progress and (where applicable) end use or user identified; or functionally redundant buildings with new use agreed but not yet implemented.

NOTE
 Last year's priority category is shown in brackets (otherwise, New Entry is noted).

ABBREVIATIONS

CA	Conservation Area
LB	Listed Building
LPA	Local Planning Authority
NP	National Park
RPG	Registered Park and Garden
SM	Scheduled Monument
UA	Unitary Authority
WHS	World Heritage Site



SITE NAME:	Parish Church of St Peter the Apostle, Church Street, Broadstairs and St. Peters
DESIGNATION:	Listed Place of Worship grade II*
CONDITION:	Poor
PRIORITY CATEGORY:	B (B)
OWNER TYPE:	Religious organisation
LIST ENTRY NUMBER:	1273791

Large medieval church with Norman arcade to nave. The remainder is C14 to C15 but restored by Joseph Clarke between 1852 and 1859. Built of Kentish ragstone. Tall west tower at highest point of Thanet. Tower stonework in poor condition. A grant offer has been made by the Heritage Lottery Fund to allow the repair project to commence.

Contact: David John 01483 252036

© Historic England

SITE NAME:	Quex Park settlements, Birchington	
DESIGNATION:	Scheduled Monument	LIST ENTRY NUMBER: 1005137
CONDITION:	Extensive significant problems	TREND: Declining
PRINCIPAL VULNERABILITY:	Arable ploughing	NEW ENTRY?: No
OWNER TYPE:	Private	CONTACT: Alison McQuaid 01483 252048

SITE NAME:	Anglo-Saxon cemetery, Dane Valley Road, Broadstairs and St. Peters	
DESIGNATION:	Scheduled Monument	LIST ENTRY NUMBER: 1003601
CONDITION:	Extensive significant problems	TREND: Declining
PRINCIPAL VULNERABILITY:	Arable ploughing	NEW ENTRY?: No
OWNER TYPE:	Private	CONTACT: Alison McQuaid 01483 252048

SITE NAME:	Double ring ditch and two enclosures 400yds (360m) north west of Danes Court, Broadstairs and St. Peters	
DESIGNATION:	Scheduled Monument	LIST ENTRY NUMBER: 1004230
CONDITION:	Extensive significant problems	TREND: Declining
PRINCIPAL VULNERABILITY:	Arable ploughing	NEW ENTRY?: No
OWNER TYPE:	Private	CONTACT: Alison McQuaid 01483 252048

SITE NAME:	Settlement one mile (1610m) east of village, Manston	
DESIGNATION:	Scheduled Monument	LIST ENTRY NUMBER: 1005135
CONDITION:	Extensive significant problems	TREND: Declining
PRINCIPAL VULNERABILITY:	Arable ploughing	NEW ENTRY?: No
OWNER TYPE:	Private	CONTACT: Alison McQuaid 01483 252048

SITE NAME:	Enclosure and ring ditches 200yds (180m) ENE of Minster Laundry, Minster	
DESIGNATION:	Scheduled Monument	LIST ENTRY NUMBER: 1004203
CONDITION:	Extensive significant problems	TREND: Declining
PRINCIPAL VULNERABILITY:	Arable ploughing	NEW ENTRY?: No
OWNER TYPE:	Private	CONTACT: Alison McQuaid 01483 252048

SITE NAME:	Anglo-Saxon cemetery south of Ozengell Grange, Ramsgate / Manston	
DESIGNATION:	Scheduled Monument	LIST ENTRY NUMBER: 1004228
CONDITION:	Extensive significant problems	TREND: Declining
PRINCIPAL VULNERABILITY:	Arable ploughing	NEW ENTRY?: No
OWNER TYPE:	Private	CONTACT: Alison McQuaid 01483 252048

SITE NAME:	Athelbert Road and Athelstan Road, Cliftonville	
DESIGNATION:	Conservation Area	NEW ENTRY?: Yes
CONDITION:	Very bad	TREND: Improving
VULNERABILITY:	Low	CONTACT: Jacob Amuli (LPA) 01843 577126

PRIORITY CATEGORIES

- A** Immediate risk of further rapid deterioration or loss of fabric; no solution agreed.
B Immediate risk of further rapid deterioration or loss of fabric; solution agreed but not yet implemented.
C Slow decay; no solution agreed.

- D** Slow decay; solution agreed but not yet implemented.
E Under repair or in fair to good repair, but no user identified; or under threat of vacancy with no obvious new user (applicable only to buildings capable of beneficial use).

- F** Repair scheme in progress and (where applicable) end use or user identified; or functionally redundant buildings with new use agreed but not yet implemented.

NOTE
 Last year's priority category is shown in brackets (otherwise, New Entry is noted).

ABBREVIATIONS

CA	Conservation Area
LB	Listed Building
LPA	Local Planning Authority
NP	National Park
RPG	Registered Park and Garden
SM	Scheduled Monument
UA	Unitary Authority
WHS	World Heritage Site

SITE NAME:	Dalby Square, Cliftonville		
DESIGNATION:	Conservation Area	NEW ENTRY?:	Yes
CONDITION:	Very bad	TREND:	Improving
VULNERABILITY:	Low	CONTACT:	Jacob Amuli (LPA) 01843 577126

TONBRIDGE AND MALLING



© Historic England

SITE NAME:	Church of the Holy Trinity, New Hythe Lane, Larkfield, East Malling and Larkfield
DESIGNATION:	Listed Place of Worship grade II, CA
CONDITION:	Poor
PRIORITY CATEGORY:	B (B)
OWNER TYPE:	Religious organisation
LIST ENTRY NUMBER:	1070506

C19 church built of Kentish ragstone. Attractive and elaborate bellcote at west end of nave. High level stonework in poor condition as well as downpipes and drainage. A grant has been offered through the Listed Places of Worship Roof Repair Fund 2015.

Contact: David John 01483 252036



© Historic England

SITE NAME:	Church of St Mary, Church Street, Hadlow
DESIGNATION:	Listed Place of Worship grade II*, CA
CONDITION:	Poor
PRIORITY CATEGORY:	D (New entry)
OWNER TYPE:	Religious organisation
LIST ENTRY NUMBER:	1070466

Medieval village church. Tower with pyramidal spire in poor condition with failing stonework. A Heritage Lottery Fund Grant for Places of Worship was applied for, and following award of a grant the Development Stage is being carried out.

Contact: David John 01483 252036



© Historic England

SITE NAME:	Church of All Saints, Snodland
DESIGNATION:	Listed Place of Worship grade I, CA
CONDITION:	Poor
PRIORITY CATEGORY:	C (C)
OWNER TYPE:	Religious organisation
LIST ENTRY NUMBER:	1347897

Church with C12 historic core and later restored by Blomfield in C19. Although some stonework repairs have been recently carried out, generally window hoods and surrounds are in poor condition as is the C15 west door surround. Quoins on the south side are deteriorating and also on south side masonry is loose with cement render aiding water penetration. North side gutters are in need of repair and water disposal at ground level would benefit from improvement.

Contact: David John 01483 252036



© Historic England

SITE NAME:	Church of St George, The Square, Wrotham
DESIGNATION:	Listed Place of Worship grade I, CA
CONDITION:	Poor
PRIORITY CATEGORY:	C (C)
OWNER TYPE:	Religious organisation
LIST ENTRY NUMBER:	1236562

Early C14 church with C15 west tower, restored in C19. Vegetation on tower/north aisle with poor provision for water run off at ground floor has led to damp and blown plaster internally within the north aisle and chancel. Water penetration at high level with blown plaster to west end and internal roof space. Slipped roof tiles and blocked downpipes adding to water ingress.

Contact: David John 01483 252036

SITE NAME:	Town banks		
DESIGNATION:	Scheduled Monument, CA	LIST ENTRY NUMBER:	1003599
CONDITION:	Generally unsatisfactory with major localised problems	TREND:	Declining
PRINCIPAL VULNERABILITY:	Development requiring planning permission	NEW ENTRY?:	No
OWNER TYPE:	Private	CONTACT:	Peter Kendall 01483 252038

PRIORITY CATEGORIES

- A** Immediate risk of further rapid deterioration or loss of fabric; no solution agreed.
- B** Immediate risk of further rapid deterioration or loss of fabric; solution agreed but not yet implemented.
- C** Slow decay; no solution agreed.
- D** Slow decay; solution agreed but not yet implemented.
- E** Under repair or in fair to good repair, but no user identified; or under threat of vacancy with no obvious new user (applicable only to buildings capable of beneficial use).
- F** Repair scheme in progress and (where applicable) end use or user identified; or functionally redundant buildings with new use agreed but not yet implemented.

NOTE
Last year's priority category is shown in brackets (otherwise, New Entry is noted).

ABBREVIATIONS

CA	Conservation Area
LB	Listed Building
LPA	Local Planning Authority
NP	National Park
RPG	Registered Park and Garden
SM	Scheduled Monument
UA	Unitary Authority
WHS	World Heritage Site

SITE NAME:	Romano-British villa, Anglo-Saxon cemetery and associated remains at Eccles, Aylesford		
DESIGNATION:	Scheduled Monument	LIST ENTRY NUMBER:	1011770
CONDITION:	Extensive significant problems	TREND:	Declining
PRINCIPAL VULNERABILITY:	Arable ploughing	NEW ENTRY?:	No
OWNER TYPE:	Private	CONTACT:	Alison McQuaid 01483 252048

SITE NAME:	Chapel of St Blaise, Offham		
DESIGNATION:	Scheduled Monument	LIST ENTRY NUMBER:	1005488
CONDITION:	Generally unsatisfactory with major localised problems	TREND:	Declining
PRINCIPAL VULNERABILITY:	Scrub/tree growth	NEW ENTRY?:	No
OWNER TYPE:	Private	CONTACT:	Alison McQuaid 01483 252048

TUNBRIDGE WELLS



© Historic England Archive

SITE NAME:	Providence Chapel, Stone Street, Cranbrook
DESIGNATION:	Listed Building grade II*, CA
CONDITION:	Very bad
OCCUPANCY:	Vacant/not in use
PRIORITY CATEGORY:	A (C)
OWNER TYPE:	Private
LIST ENTRY NUMBER:	1084808

Strict Baptist chapel, no longer used for worship. 1795 with early to mid C19 alterations. A temporary scaffold roof has been erected to limit water ingress and a feasibility study has been completed recommending its use by the community, and restoration led by an as yet unformed preservation trust. However, the current owner is not pursuing this option and the building's condition is rapidly worsening.

Contact: Tom Foxall 01483 252035



© Historic England

SITE NAME:	Church of St Dunstan, Carriers Road, Cranbrook
DESIGNATION:	Listed Place of Worship grade I, CA
CONDITION:	Poor
PRIORITY CATEGORY:	D (D)
OWNER TYPE:	Religious organisation
LIST ENTRY NUMBER:	1099931

St Dunstan's is a large town church. Constructed of Wealden sandstone which is weathered and further damaged by cement repairs and heritage crime. The Heritage Lottery Fund has grant-aided the first phase of repairs to the south and west elevations to the tower, which have now been completed, with further funding for the other elevations applied for.

Contact: David John 01483 252036

SITE NAME:	High Rocks Camp (see also Wealden, East Sussex), Frant		
DESIGNATION:	Scheduled Monument	LIST ENTRY NUMBER:	1003816
CONDITION:	Extensive significant problems	TREND:	Declining
PRINCIPAL VULNERABILITY:	Arable ploughing	NEW ENTRY?:	No
OWNER TYPE:	Private	CONTACT:	Alison McQuaid 01483 252048

SITE NAME:	Royal Tunbridge Wells		
DESIGNATION:	Conservation Area, 266 LBs, 2 RPGs	NEW ENTRY?:	No
CONDITION:	At risk	TREND:	Improving
VULNERABILITY:	Unknown	CONTACT:	Mark Stephenson (LPA) 01892 526121

PRIORITY CATEGORIES

- A** Immediate risk of further rapid deterioration or loss of fabric; no solution agreed.
- B** Immediate risk of further rapid deterioration or loss of fabric; solution agreed but not yet implemented.
- C** Slow decay; no solution agreed.
- D** Slow decay; solution agreed but not yet implemented.
- E** Under repair or in fair to good repair, but no user identified; or under threat of vacancy with no obvious new user (applicable only to buildings capable of beneficial use).
- F** Repair scheme in progress and (where applicable) end use or user identified; or functionally redundant buildings with new use agreed but not yet implemented.

NOTE
Last year's priority category is shown in brackets (otherwise, New Entry is noted).

ABBREVIATIONS

CA	Conservation Area
LB	Listed Building
LPA	Local Planning Authority
NP	National Park
RPG	Registered Park and Garden
SM	Scheduled Monument
UA	Unitary Authority
WHS	World Heritage Site

KENT / EAST SUSSEX

TUNBRIDGE WELLS / WEALDEN




© Historic England

SITE NAME:	Bayham Abbey, Lamberhurst / Frant
DESIGNATION:	Registered Park and Garden grade II, 8 LBs, SM
CONDITION:	Generally unsatisfactory with major localised problems
VULNERABILITY:	Medium
TREND:	Declining
NEW ENTRY?:	No
OWNER TYPE:	Mixed, multiple owners
LIST ENTRY NUMBER:	1000257

Late C19 mansion gardens with formal terraces and informal pleasure ground all set within a Humphry Repton park focused on the abbey ruins. The property was divided and sold in the 1970s and has become further fragmented since then. English Heritage Trust looks after the Abbey ruins but fragmentation of ownership has severely compromised this significant picturesque landscape. Co-ordinated action is needed to conserve the historic landscape - part of which lies in East Sussex and part in Kent.

Contact: Kay Richardson 01483 252000

KENT (OFF)



© Wessex Archaeology and the Port of London Authority

SITE NAME:	London, The Nore
DESIGNATION:	Protected Wreck Site
CONDITION:	Extensive significant problems
VULNERABILITY:	High
TREND:	Declining
PRIORITY CATEGORY:	E (E)
OWNER TYPE:	Government or agency
LIST ENTRY NUMBER:	1000088

The London was a Second Rate 'Large Ship' built in Chatham in 1654 during the Interregnum. She is known to have participated in the First Dutch War (1652-4) and later formed part of an English Squadron sent to collect Charles II from the Netherlands and restore him to the throne. The London blew-up on passage from Chatham in March 1665. A series of artefacts have been identified on the river bed and recovered to the surface. An excavation project, #LondonWreck1665, is currently underway on the site in partnership with Cotswold Archaeology, Southend Museums Service and the licensed dive team.

Contact: Alison James 01332 881663



© Historic England

SITE NAME:	Rooswijk, towards the north eastern end of the Kellett Gut
DESIGNATION:	Protected Wreck Site
CONDITION:	Generally unsatisfactory with major localised problems
VULNERABILITY:	High
TREND:	Declining
PRIORITY CATEGORY:	E (E)
OWNER TYPE:	Private
LIST ENTRY NUMBER:	1000085

The VOC (Dutch East Company) ship Rooswijk was built in Amsterdam in 1737 but stranded on the Goodwin Sands in 1739 while en route from the Texel to the East Indies. The site represents archaeological evidence for the practice of large-scale overseas commerce between the Netherlands and Asia during the C18. As with other sites in the Goodwins, archaeological material is at risk owing to mobile sediments causing periodic exposure. A geophysical survey is planned for 2015 in a joint project with the Dutch Cultural Heritage Agency.

Contact: Alison James 01332 881663

MEDWAY (UA)



© Historic England

SITE NAME:	Brompton Lines (Fort Amherst)
DESIGNATION:	Scheduled Monument, part in CA
CONDITION:	Poor
OCCUPANCY:	Vacant/not in use
PRIORITY CATEGORY:	B (B)
OWNER TYPE:	Government or agency
LIST ENTRY NUMBER:	1003364

Part of the major C18 landward defence to the dockyard at Chatham. Open to the public as part of the Great Lines Heritage Park. Grants from Historic England and others have conserved main part but significant areas still derelict. Heritage Lottery Fund application made.

Contact: Peter Kendall 01483 252038

PRIORITY CATEGORIES

- A** Immediate risk of further rapid deterioration or loss of fabric; no solution agreed.
- B** Immediate risk of further rapid deterioration or loss of fabric; solution agreed but not yet implemented.
- C** Slow decay; no solution agreed.
- D** Slow decay; solution agreed but not yet implemented.
- E** Under repair or in fair to good repair, but no user identified; or under threat of vacancy with no obvious new user (applicable only to buildings capable of beneficial use).
- F** Repair scheme in progress and (where applicable) end use or user identified; or functionally redundant buildings with new use agreed but not yet implemented.

NOTE
Last year's priority category is shown in brackets (otherwise, New Entry is noted).

ABBREVIATIONS

CA	Conservation Area
LB	Listed Building
LPA	Local Planning Authority
NP	National Park
RPG	Registered Park and Garden
SM	Scheduled Monument
UA	Unitary Authority
WHS	World Heritage Site



© Historic England

SITE NAME:	Brompton Lines, Chatham
DESIGNATION:	Scheduled Monument, part in CA
CONDITION:	Poor
OCCUPANCY:	N/A
PRIORITY CATEGORY:	C (C)
OWNER TYPE:	Charity (heritage)
LIST ENTRY NUMBER:	1003364

Landward defences to dockyard at Chatham, subsequently used in part as a pleasure ground for officers. Defences cross Ministry of Defence owned land, housing and Brompton Barracks. Lower lines site now released to new owner. Discussions continue about management of retained Ministry of Defence parts.

Contact: Peter Kendall 01483 252038



© Historic England

SITE NAME:	Fort Darnet
DESIGNATION:	Scheduled Monument
CONDITION:	Very bad
OCCUPANCY:	Vacant/not in use
PRIORITY CATEGORY:	A (A)
OWNER TYPE:	Private
LIST ENTRY NUMBER:	1019642

A Royal Commission fort circa 1860, in the Medway Estuary, partially flooded.

Contact: Peter Kendall 01483 252038



© Historic England Archive

SITE NAME:	Cliffe Fort, Cliffe and Cliffe Woods
DESIGNATION:	Scheduled Monument
CONDITION:	Very bad
OCCUPANCY:	Vacant/not in use
PRIORITY CATEGORY:	C (C)
OWNER TYPE:	Commercial company
LIST ENTRY NUMBER:	1003403

Fort circa 1860. Fort is now flooded. Much of it is stable due to massive construction, but significant detail is vulnerable to decay or vandalism. Remains of Brennan Torpedo Rail are also vulnerable to erosion. Historic England has carried out a detailed survey.

Contact: Peter Kendall 01483 252038



© Historic England Archive

SITE NAME:	Cooling Castle, Cooling
DESIGNATION:	Scheduled Monument and Listed Buildings - 2 grade I, LB grade II
CONDITION:	Very bad
OCCUPANCY:	Part occupied/part in use
PRIORITY CATEGORY:	A (A)
OWNER TYPE:	Private
LIST ENTRY NUMBER:	1009018 and 1085771; 1085770

A quadrangular castle with ruined fabric, some of which is in need of major repair.

Contact: Peter Kendall 01483 252038



© Historic England

SITE NAME:	Barn 30 yards south east of the manor, Upnor Road (south side), Frindsbury Extra
DESIGNATION:	Listed Building grade I, CA
CONDITION:	Very bad
OCCUPANCY:	Vacant/not in use
PRIORITY CATEGORY:	C (C)
OWNER TYPE:	Commercial company
LIST ENTRY NUMBER:	1204320

Very fine medieval barn, more or less redundant for agricultural use. Subject to fire damage. A programme of urgent holding repairs is complete and a plan for its full restoration and reuse is under discussion.

Contact: Tom Foxall 01483 252035

PRIORITY CATEGORIES

- A** Immediate risk of further rapid deterioration or loss of fabric; no solution agreed.
- B** Immediate risk of further rapid deterioration or loss of fabric; solution agreed but not yet implemented.
- C** Slow decay; no solution agreed.
- D** Slow decay; solution agreed but not yet implemented.
- E** Under repair or in fair to good repair, but no user identified; or under threat of vacancy with no obvious new user (applicable only to buildings capable of beneficial use).
- F** Repair scheme in progress and (where applicable) end use or user identified; or functionally redundant buildings with new use agreed but not yet implemented.

NOTE
Last year's priority category is shown in brackets (otherwise, New Entry is noted).

ABBREVIATIONS

- CA** Conservation Area
- LB** Listed Building
- LPA** Local Planning Authority
- NP** National Park
- RPG** Registered Park and Garden
- SM** Scheduled Monument
- UA** Unitary Authority
- WHS** World Heritage Site



© Historic England

SITE NAME:	No. 8 machine shop, Dock Head Road, Chatham Dockyard, Gillingham
DESIGNATION:	Listed Building grade II*
CONDITION:	Poor
OCCUPANCY:	Vacant/not in use
PRIORITY CATEGORY:	C (C)
OWNER TYPE:	Government or agency
LIST ENTRY NUMBER:	1267822

1840 former dry dock cover, later used as Machine Shop, but now disused. Cladding removed and awaiting solution.

Contact: Tom Foxall 01483 252035



© Historic England Archive

SITE NAME:	Cockham Wood Fort, Hoo St. Werburgh
DESIGNATION:	Scheduled Monument
CONDITION:	Very bad
OCCUPANCY:	Vacant/not in use
PRIORITY CATEGORY:	A (A)
OWNER TYPE:	Private
LIST ENTRY NUMBER:	1003362

A rare C17 artillery fort. The brick lower battery is very decayed as it is washed by the tidal Medway. The higher earthwork batteries survive but in woodland, with the remains of a redoubt and commander's house.

Contact: Peter Kendall 01483 252038



© Historic England

SITE NAME:	Fort Hoo, Hoo St. Werburgh
DESIGNATION:	Scheduled Monument
CONDITION:	Poor
OCCUPANCY:	Vacant/not in use
PRIORITY CATEGORY:	C (C)
OWNER TYPE:	Commercial company
LIST ENTRY NUMBER:	1019643

Sister fort to Fort Darnet circa 1860. Fort lies abandoned on an island in the Medway.

Contact: Peter Kendall 01483 252038



© Historic England

SITE NAME:	Artillery Tower (Grain Tower), Isle of Grain
DESIGNATION:	Scheduled Monument and Listed Building grade II
CONDITION:	Very bad
OCCUPANCY:	Vacant/not in use
PRIORITY CATEGORY:	C (C)
OWNER TYPE:	Private
LIST ENTRY NUMBER:	1019955 and 1204520

Artillery tower of 1855 with C20 additions. Forms part of the defences to Sheerness dockyard. Abandoned and surrounded by the sea at high tide.

Contact: Paul Roberts 01483 252032



© Historic England

SITE NAME:	351, High Street, Rochester
DESIGNATION:	Listed Building grade II*, CA
CONDITION:	Poor
OCCUPANCY:	Vacant/not in use
PRIORITY CATEGORY:	E (E)
OWNER TYPE:	Commercial company
LIST ENTRY NUMBER:	1320136

Early C18 town house, last used as a shop in 1980s. Empty since then however a programme of repairs is underway.

Contact: David John 01483 252036

PRIORITY CATEGORIES

- A** Immediate risk of further rapid deterioration or loss of fabric; no solution agreed.
- B** Immediate risk of further rapid deterioration or loss of fabric; solution agreed but not yet implemented.
- C** Slow decay; no solution agreed.
- D** Slow decay; solution agreed but not yet implemented.
- E** Under repair or in fair to good repair, but no user identified; or under threat of vacancy with no obvious new user (applicable only to buildings capable of beneficial use).
- F** Repair scheme in progress and (where applicable) end use or user identified; or functionally redundant buildings with new use agreed but not yet implemented.

NOTE
Last year's priority category is shown in brackets (otherwise, New Entry is noted).

ABBREVIATIONS

- CA** Conservation Area
- LB** Listed Building
- LPA** Local Planning Authority
- NP** National Park
- RPG** Registered Park and Garden
- SM** Scheduled Monument
- UA** Unitary Authority
- WHS** World Heritage Site



© Historic England

SITE NAME:	Church of St Werburgh, Church Street, Hoo St. Werburgh
DESIGNATION:	Listed Place of Worship grade I
CONDITION:	Poor
PRIORITY CATEGORY:	D (D)
OWNER TYPE:	Religious organisation
LIST ENTRY NUMBER:	1204440

Medieval country church built of Kentish ragstone with limestone dressings. Flooring is being damaged by woodworm infestation. A Heritage Lottery Fund grant was awarded for the Development stage and repairs to the flooring are due to commence in 2015.

Contact: David John 01483 252036



© Historic England

SITE NAME:	Church of St Peter and St Paul, Stoke
DESIGNATION:	Listed Place of Worship grade I
CONDITION:	Poor
PRIORITY CATEGORY:	D (D)
OWNER TYPE:	Religious organisation
LIST ENTRY NUMBER:	1204545

The church dates from the C12, the earliest parts being the nave, chancel and aisles. The nave arcade, which differs slightly on each side, confirms this. The western arch of the arcade is severely truncated by the C14 tower. The church was restored in 1898, but now the south aisle has moved away from the main body of the church and underpinning is urgently needed. A Heritage Lottery Fund grant has been awarded and works have now been completed to the south aisle. A grant for a further phase of work to repair the roof and other areas has now been offered by the HLF.

Contact: David John 01483 252036

SITE NAME:	Cliffe, Cliffe and Cliffe Woods	
DESIGNATION:	Conservation Area, 11 LBs	NEW ENTRY?: Yes
CONDITION:	Poor	TREND: No significant change
VULNERABILITY:	High	CONTACT: Martin McKay (LPA) 01634 331721

SITE NAME:	Gillingham Green	
DESIGNATION:	Conservation Area, 8 LBs	NEW ENTRY?: No
CONDITION:	Very bad	TREND: No significant change
VULNERABILITY:	High	CONTACT: Martin McKay (LPA) 01634 331721

SITE NAME:	Halling	
DESIGNATION:	Conservation Area, 4 LBs, SM	NEW ENTRY?: No
CONDITION:	Poor	TREND: No significant change
VULNERABILITY:	High	CONTACT: Martin McKay (LPA) 01634 331721

SITE NAME:	Railway Street	
DESIGNATION:	Conservation Area	NEW ENTRY?: Yes
CONDITION:	Very bad	TREND: No significant change
VULNERABILITY:	High	CONTACT: Martin McKay (LPA) 01634 331721

SITE NAME:	Rainham	
DESIGNATION:	Conservation Area, 11 LBs	NEW ENTRY?: Yes
CONDITION:	Poor	TREND: Deteriorating
VULNERABILITY:	High	CONTACT: Martin McKay (LPA) 01634 331721

PRIORITY CATEGORIES

- A** Immediate risk of further rapid deterioration or loss of fabric; no solution agreed.
- B** Immediate risk of further rapid deterioration or loss of fabric; solution agreed but not yet implemented.
- C** Slow decay; no solution agreed.
- D** Slow decay; solution agreed but not yet implemented.
- E** Under repair or in fair to good repair, but no user identified; or under threat of vacancy with no obvious new user (applicable only to buildings capable of beneficial use).
- F** Repair scheme in progress and (where applicable) end use or user identified; or functionally redundant buildings with new use agreed but not yet implemented.

NOTE
Last year's priority category is shown in brackets (otherwise, New Entry is noted).

ABBREVIATIONS

CA	Conservation Area
LB	Listed Building
LPA	Local Planning Authority
NP	National Park
RPG	Registered Park and Garden
SM	Scheduled Monument
UA	Unitary Authority
WHS	World Heritage Site

MILTON KEYNES (UA)



© Historic England

SITE NAME:	Orchard House, 67 and 69, High Street, Olney
DESIGNATION:	Listed Building grade II*, CA
CONDITION:	Poor
OCCUPANCY:	Vacant/not in use
PRIORITY CATEGORY:	C (C)
OWNER TYPE:	Private
LIST ENTRY NUMBER:	1222060

Pair of C18 houses converted into a single dwelling in 1904 by Ellis Anderson for Joseph William Mann. An exceptionally complete Edwardian interior. The building has been unoccupied for some time and is in poor condition. While the owner has carried out temporary repairs which have halted the deterioration of the built fabric, its long term future still needs to be secured.

Contact: Richard Peats 01483 252026

SITE NAME:	Roman town of Magiovinium and Roman fort, Bletchley and Fenny Stratford / Bow Brickhill		
DESIGNATION:	Scheduled Monument	LIST ENTRY NUMBER:	1006943
CONDITION:	Extensive significant problems	TREND:	Declining
PRINCIPAL VULNERABILITY:	Arable ploughing	NEW ENTRY?:	No
OWNER TYPE:	Mixed, multiple owners	CONTACT:	Andy White 01483 252047

SITE NAME:	Wood Farm moated site, Clifton Reynes		
DESIGNATION:	Scheduled Monument	LIST ENTRY NUMBER:	1006919
CONDITION:	Generally satisfactory but with significant localised problems	TREND:	Declining
PRINCIPAL VULNERABILITY:	Arable ploughing	NEW ENTRY?:	No
OWNER TYPE:	Private, multiple owners	CONTACT:	Andy White 01483 252047

SITE NAME:	St Martin's Chapel (site of), Emberton		
DESIGNATION:	Scheduled Monument	LIST ENTRY NUMBER:	1021373
CONDITION:	Extensive significant problems	TREND:	Declining
PRINCIPAL VULNERABILITY:	Arable ploughing	NEW ENTRY?:	No
OWNER TYPE:	Commercial company	CONTACT:	Andy White 01483 252047

SITE NAME:	Roman site at Olney, Olney / Warrington		
DESIGNATION:	Scheduled Monument	LIST ENTRY NUMBER:	1006918
CONDITION:	Extensive significant problems	TREND:	Declining
PRINCIPAL VULNERABILITY:	Arable ploughing	NEW ENTRY?:	No
OWNER TYPE:	Mixed, multiple owners	CONTACT:	Andy White 01483 252047

OXFORDSHIRE

CHERWELL



© Historic England

SITE NAME:	Ruins of Hampton Gay Manor House, Hampton Gay and Poyle
DESIGNATION:	Scheduled Monument and Listed Building grade II, part in LB grade II, part in CA
CONDITION:	Very bad
OCCUPANCY:	N/A
PRIORITY CATEGORY:	A (A)
OWNER TYPE:	Commercial company
LIST ENTRY NUMBER:	1006334 and 1220230

Ruins of late C16 manor house, which burnt down in 1887. Ruin in very poor condition suffering from structural problems and with substantial vegetation growth. A programme of consolidation works needs to be agreed and implemented. A funding application in 2014 was not successful.

Contact: Nicola Lauder 01483 252074

PRIORITY CATEGORIES

- A** Immediate risk of further rapid deterioration or loss of fabric; no solution agreed.
- B** Immediate risk of further rapid deterioration or loss of fabric; solution agreed but not yet implemented.
- C** Slow decay; no solution agreed.
- D** Slow decay; solution agreed but not yet implemented.
- E** Under repair or in fair to good repair, but no user identified; or under threat of vacancy with no obvious new user (applicable only to buildings capable of beneficial use).
- F** Repair scheme in progress and (where applicable) end use or user identified; or functionally redundant buildings with new use agreed but not yet implemented.

NOTE
Last year's priority category is shown in brackets (otherwise, New Entry is noted).

ABBREVIATIONS

CA	Conservation Area
LB	Listed Building
LPA	Local Planning Authority
NP	National Park
RPG	Registered Park and Garden
SM	Scheduled Monument
UA	Unitary Authority
WHS	World Heritage Site



© Historic England

SITE NAME:	Defence and ancillary structures at RAF Bicester, Bicester, Launton
DESIGNATION:	Scheduled Monument, CA
CONDITION:	Poor
OCCUPANCY:	Vacant/not in use
PRIORITY CATEGORY:	C (C)
OWNER TYPE:	Commercial company
LIST ENTRY NUMBER:	1021455

The most complete and strongly representative example of an RAF airbase from the interwar expansion, built as a bomber station as part of the 1920s Home Defence Expansion Scheme. It is the scheduled monuments on the technical site that are at risk. These comprise the southern bomb stores (pictured) and several other defensive structures. Following their successful campaign of work to the grade II listed buildings on the site the new owners are now working with Historic England. In 2015 the owners accepted grant towards "exemplar" repairs of one blast shelter and one defended shelter.

Contact: Nicola Lauder 01483 252074



© Historic England

SITE NAME:	Church of St Mary, Horse Fair, Banbury
DESIGNATION:	Listed Place of Worship grade I, CA
CONDITION:	Poor
PRIORITY CATEGORY:	C (C)
OWNER TYPE:	Religious organisation
LIST ENTRY NUMBER:	1369519

St Mary's Banbury is a very fine late C18 classical church with a highly distinctive tower designed by the well-known architect S P Cockerell with additions by his son, C R Cockerell, in 1818-22. Poor roof detailing led to water ingress and much of the high level stonework is very dilapidated. The congregation secured a grant from the Places of Worship Roof Repair Fund in 2015 and intends to implement a program of roof repairs in early 2016. Further funding for urgent repairs (including works to high level stonework), identified in the latest Quinquennial Inspection, will be required.

Contact: Nicola Lauder 01483 252074



© Historic England

SITE NAME:	Church of St Edburg, Church Street, Bicester
DESIGNATION:	Listed Place of Worship grade I, CA
CONDITION:	Poor
PRIORITY CATEGORY:	F (D)
OWNER TYPE:	Religious organisation
LIST ENTRY NUMBER:	1199769

A large church with a three-stage, embattled, tower of late Perpendicular date, the church was heavily restored in the mid C19. Some elements of C12 and C14 carving are still in evidence. Most external stonework is showing signs of shaling and blistering, with notable dilapidation to the parapets and crocketed pinnacles of the tower, and to the frieze on the south aisle parapet. The rainwater goods and drainage are also in need of repair. The Heritage Lottery Fund offered a grant in 2013 and works are now on site, but further phases of work will be required once this project is complete.

Contact: Clare Charlesworth 01483 252041



© Historic England

SITE NAME:	Church of St Mary the Virgin, Church Lane, Cropredy
DESIGNATION:	Listed Place of Worship grade I, CA
CONDITION:	Poor
PRIORITY CATEGORY:	D (New entry)
OWNER TYPE:	Religious organisation
LIST ENTRY NUMBER:	1216164

Large village church mainly dating from the C14, with clerestoried nave, north and south aisles, chancel with chapels and vestry, and west tower, built of ironstone. At risk due to defective roofs, decaying stonework and inadequate rainwater disposal. Grant has been offered by the Heritage Lottery Fund towards repairs to roofs, rainwater goods and underground drainage system. Further repairs to the stonework, including parapets, clerestorey windows and gargoyles will be necessary before the church can be removed from the Heritage at Risk Register.

Contact: Robert Williams 01483 252042



© Historic England

SITE NAME:	Church of St Mary, Church Lane, Kirtlington
DESIGNATION:	Listed Place of Worship grade II*, CA
CONDITION:	Poor
PRIORITY CATEGORY:	D (D)
OWNER TYPE:	Religious organisation
LIST ENTRY NUMBER:	1300872

In origin, a C12 church with C13 and C15 additions. In 1770 the tower had become dilapidated and was demolished, to be rebuilt by Benjamin Ferrey in 1853 in a Norman style. The remainder of the church was rebuilt by George Gilbert Scott in 1877. In summer 2013, the roof coverings of the north and south aisles were assessed as at the end of their useful life. A successful application to the Heritage Lottery Fund Grants for Places of Worship scheme has resulted in a project that is being developed. Works should commence on site in the spring of 2016.

Contact: Nicola Lauder 01483 252074

PRIORITY CATEGORIES

- A** Immediate risk of further rapid deterioration or loss of fabric; no solution agreed.
- B** Immediate risk of further rapid deterioration or loss of fabric; solution agreed but not yet implemented.
- C** Slow decay; no solution agreed.
- D** Slow decay; solution agreed but not yet implemented.
- E** Under repair or in fair to good repair, but no user identified; or under threat of vacancy with no obvious new user (applicable only to buildings capable of beneficial use).
- F** Repair scheme in progress and (where applicable) end use or user identified; or functionally redundant buildings with new use agreed but not yet implemented.

NOTE
Last year's priority category is shown in brackets (otherwise, New Entry is noted).

ABBREVIATIONS

- CA** Conservation Area
- LB** Listed Building
- LPA** Local Planning Authority
- NP** National Park
- RPG** Registered Park and Garden
- SM** Scheduled Monument
- UA** Unitary Authority
- WHS** World Heritage Site

SITE NAME:	Ilbury Camp hillfort, Deddington		
DESIGNATION:	Scheduled Monument	LIST ENTRY NUMBER:	1015167
CONDITION:	Generally satisfactory but with significant localised problems	TREND:	Declining
PRINCIPAL VULNERABILITY:	Animal burrowing - extensive	NEW ENTRY?:	No
OWNER TYPE:	Private, multiple owners	CONTACT:	Andy White 01483 252047
SITE NAME:	Islip Roman villa, 300m east of Hillside Farm, Islip		
DESIGNATION:	Scheduled Monument	LIST ENTRY NUMBER:	1015161
CONDITION:	Extensive significant problems	TREND:	Declining
PRINCIPAL VULNERABILITY:	Arable ploughing	NEW ENTRY?:	No
OWNER TYPE:	Private	CONTACT:	Andy White 01483 252047
SITE NAME:	Castle Bank Enclosure, North Newington		
DESIGNATION:	Scheduled Monument	LIST ENTRY NUMBER:	1021414
CONDITION:	Extensive significant problems	TREND:	Declining
PRINCIPAL VULNERABILITY:	Arable ploughing	NEW ENTRY?:	No
OWNER TYPE:	Educational (state sector)	CONTACT:	Andy White 01483 252047
SITE NAME:	Blenheim Villa, a Roman villa and associated field system 200m north east of Little Cote, Shipton-on-Cherwell and Thrupp		
DESIGNATION:	Scheduled Monument	LIST ENTRY NUMBER:	1021367
CONDITION:	Extensive significant problems	TREND:	Declining
PRINCIPAL VULNERABILITY:	Arable ploughing	NEW ENTRY?:	No
OWNER TYPE:	Private	CONTACT:	Andy White 01483 252047
SITE NAME:	Long barrow 730m south west of Enslow Bridge, Shipton-on-Cherwell and Thrupp		
DESIGNATION:	Scheduled Monument	LIST ENTRY NUMBER:	1021413
CONDITION:	Extensive significant problems	TREND:	Declining
PRINCIPAL VULNERABILITY:	Arable ploughing	NEW ENTRY?:	No
OWNER TYPE:	Private	CONTACT:	Andy White 01483 252047
SITE NAME:	Banbury Grimsbury, North Oxfordshire, Banbury		
DESIGNATION:	Conservation Area, 2 LBs	NEW ENTRY?:	No
CONDITION:	Very bad	TREND:	Deteriorating significantly
VULNERABILITY:	Low	CONTACT:	Rose Todd (LPA) 01295 221846
SITE NAME:	RAF Upper Heyford, Upper Heyford, Ardley, Upper Heyford / Ardley / Somerton		
DESIGNATION:	Conservation Area, 5 LBs, SM	NEW ENTRY?:	No
CONDITION:	Very bad	TREND:	Deteriorating
VULNERABILITY:	Medium	CONTACT:	Rose Todd (LPA) 01295 221846

PRIORITY CATEGORIES

- A** Immediate risk of further rapid deterioration or loss of fabric; no solution agreed.
B Immediate risk of further rapid deterioration or loss of fabric; solution agreed but not yet implemented.
C Slow decay; no solution agreed.

- D** Slow decay; solution agreed but not yet implemented.
E Under repair or in fair to good repair, but no user identified; or under threat of vacancy with no obvious new user (applicable only to buildings capable of beneficial use).

- F** Repair scheme in progress and (where applicable) end use or user identified; or functionally redundant buildings with new use agreed but not yet implemented.

NOTE
 Last year's priority category is shown in brackets (otherwise, New Entry is noted).

ABBREVIATIONS

CA	Conservation Area
LB	Listed Building
LPA	Local Planning Authority
NP	National Park
RPG	Registered Park and Garden
SM	Scheduled Monument
UA	Unitary Authority
WHS	World Heritage Site

OXFORD



© Historic England

SITE NAME:	Swing bridge, near Rewley Road
DESIGNATION:	Scheduled Monument
CONDITION:	Very bad
OCCUPANCY:	N/A
PRIORITY CATEGORY:	B (B)
OWNER TYPE:	Commercial company
LIST ENTRY NUMBER:	1003651

Rewley Road Swing Bridge is a disused railway swing bridge over Sheepwash Channel in west Oxford. The bridge was designed by Robert Stephenson and built in 1850-1. It was reconstructed in 1890 and 1906, latterly using steel girders. The bridge closed to passenger traffic in 1951 and to goods in 1984. The bridge is suffering from rapid decay of the plating and paintwork protecting the 1850s mechanism and early fabric. Historic England is providing some grant aid towards investigations into the extent and cost of repairs.

Contact: Clare Charlesworth 01483 252041



© Historic England

SITE NAME:	Church of St Thomas the Martyr, St Thomas Street
DESIGNATION:	Listed Place of Worship grade II
CONDITION:	Poor
PRIORITY CATEGORY:	C (C)
OWNER TYPE:	Religious organisation
LIST ENTRY NUMBER:	1047122

Church with chancel dating to late C12 and C15-C16 nave, west tower and north chapel. Roof covering in poor condition though structurally sound overall. The rainwater goods are generally adequate apart from one gutter, and stonework is fair to poor.

Contact: Clare Charlesworth 01483 252041

SOUTH OXFORDSHIRE



© Historic England

SITE NAME:	Well house, Wick Farmhouse, Barton, Beckley and Stowood
DESIGNATION:	Listed Building grade II*
CONDITION:	Poor
OCCUPANCY:	N/A
PRIORITY CATEGORY:	C (C)
OWNER TYPE:	Private
LIST ENTRY NUMBER:	1047637

Well house associated with Wick Farmhouse, late C17, in poor condition and not in use. Square plan ashlar structure in Baroque style with stone benches lining walls. Well now filled in.

Contact: Clare Charlesworth 01483 252041



© Historic England

SITE NAME:	Ruins of Bix Old Church, Bix, Bix and Assendon
DESIGNATION:	Scheduled Monument and Listed Building grade II
CONDITION:	Good
OCCUPANCY:	N/A
PRIORITY CATEGORY:	F (D)
OWNER TYPE:	Religious organisation
LIST ENTRY NUMBER:	1006353 and 1180736

Ruins of medieval church of St James. Norman chancel with later additions. Was very overgrown and in a dangerous condition with further collapse likely. The Heritage Lottery Fund has made a grant offer to fund works to conserve, explain and maintain the monument for future generations. Final phase of works is underway which should enable the monument to be considered for removal from the Heritage at Risk Register.

Contact: Andy White 01483 252047



© Historic England

SITE NAME:	Gothic Temple, Shotover Park, Forest Hill with Shotover
DESIGNATION:	Listed Building grade II*, RPG grade I
CONDITION:	Poor
OCCUPANCY:	N/A
PRIORITY CATEGORY:	D (D)
OWNER TYPE:	Private
LIST ENTRY NUMBER:	1047629

Gothic Temple within the grade I Shotover Park. The temple lies at the eastern end of the main axis of the early C18 layout of the formal garden. Front elevation repaired 10 years ago and a Conservation Management Plan has been completed. Roof, rainwater goods and rear of structure have been repaired. Funding has been secured from Natural England. The internal plasterwork and supporting structure was the subject of a conservation project in the summer of 2015. On completion of the repairs the Temple will be considered for removal from at risk status.

Contact: Nicola Lauder 01483 252074

PRIORITY CATEGORIES

- A** Immediate risk of further rapid deterioration or loss of fabric; no solution agreed.
B Immediate risk of further rapid deterioration or loss of fabric; solution agreed but not yet implemented.
C Slow decay; no solution agreed.

- D** Slow decay; solution agreed but not yet implemented.
E Under repair or in fair to good repair, but no user identified; or under threat of vacancy with no obvious new user (applicable only to buildings capable of beneficial use).

- F** Repair scheme in progress and (where applicable) end use or user identified; or functionally redundant buildings with new use agreed but not yet implemented.

NOTE
 Last year's priority category is shown in brackets (otherwise, New Entry is noted).

ABBREVIATIONS

CA	Conservation Area
LB	Listed Building
LPA	Local Planning Authority
NP	National Park
RPG	Registered Park and Garden
SM	Scheduled Monument
UA	Unitary Authority
WHS	World Heritage Site



© Historic England

SITE NAME:	Walled garden approximately 30 metres west of Manor Farmhouse, North Weston, Great Haseley
DESIGNATION:	Listed Building grade II*
CONDITION:	Very bad
OCCUPANCY:	N/A
PRIORITY CATEGORY:	A (A)
OWNER TYPE:	Private
LIST ENTRY NUMBER:	1369269

Walled garden, with loggia, dating from early C18. Built of brick with limestone ashlar details and a plain tile roof to the loggia. The wall has a moulded brick coping. It was formerly part of the North Weston Manor which was largely demolished in early C19. The wall tops are disintegrating; there are structural cracks and the loggia is propped to prevent collapse. A meeting has been held to discuss how a project might be developed to see the structure repaired, the area within it used and the walls maintained. Options are being considered.

Contact: Andy White 01483 252047



© Historic England

SITE NAME:	Fernhouse, archway, gateway and walls, The Street, Mapledurham
DESIGNATION:	Listed Building grade II*, CA
CONDITION:	Poor
OCCUPANCY:	Vacant/not in use
PRIORITY CATEGORY:	C (C)
OWNER TYPE:	Private
LIST ENTRY NUMBER:	1059520

Fernhouse, archway, gateway and walls of the walled garden to Mapledurham House. C17 and C18. The Fernhouse is roofless and in need of repair.

Contact: Robert Williams 01483 252042



© Historic England

SITE NAME:	Church of All Saints, Cuddesdon, Cuddesdon and Denton
DESIGNATION:	Listed Place of Worship grade I
CONDITION:	Poor
PRIORITY CATEGORY:	D (C)
OWNER TYPE:	Religious organisation
LIST ENTRY NUMBER:	1047709

A late C12 church with later medieval additions, which belonged to Abingdon Abbey. Restored in two phases in the C19 by Ferrey (1849) and then by Street (1851-3). In early 2014, the church was assessed as being in poor condition because of the urgent nature of works required to the south porch. A successful application to the Heritage Lottery Fund Grants for Places of Worship scheme was made during 2014, and the repair project is currently being developed.

Contact: Clare Charlesworth 01483 252041



© Historic England

SITE NAME:	Parish Church of St Mary the Virgin, Hart Street, Henley-on-Thames
DESIGNATION:	Listed Place of Worship grade II*, CA
CONDITION:	Poor
PRIORITY CATEGORY:	C (C)
OWNER TYPE:	Religious organisation
LIST ENTRY NUMBER:	1218999

A church of late Gothic origin, with a distinctive chequered pattern of flint and stone, occupying a prominent position next to one of the bridges crossing the Thames into the town. The most recent Quinquennial Inspection report identified problems with most of the roof coverings, and wall repairs because of water ingress.

Contact: Clare Charlesworth 01483 252041



© Historic England

SITE NAME:	Church of All Saints, Church Street, North Moreton
DESIGNATION:	Listed Place of Worship grade I, CA
CONDITION:	Poor
PRIORITY CATEGORY:	D (D)
OWNER TYPE:	Religious organisation
LIST ENTRY NUMBER:	1181258

Church, mainly flint and sandstone, with tiled nave and chancel, and sheet roof to south aisle. Mostly mid C13 to C14, altered C15 and restored in Victorian era. The tower and chantry chapel have already had works carried out to them, but several further phases of work are likely to be required to fully repair and recover the remaining roofs. Two Historic England/Heritage Lottery Fund grant-aided projects have been completed addressing these works so far. Further phase of work still required to address outstanding issues.

Contact: Clare Charlesworth 01483 252041

PRIORITY CATEGORIES

- A** Immediate risk of further rapid deterioration or loss of fabric; no solution agreed.
- B** Immediate risk of further rapid deterioration or loss of fabric; solution agreed but not yet implemented.
- C** Slow decay; no solution agreed.
- D** Slow decay; solution agreed but not yet implemented.
- E** Under repair or in fair to good repair, but no user identified; or under threat of vacancy with no obvious new user (applicable only to buildings capable of beneficial use).
- F** Repair scheme in progress and (where applicable) end use or user identified; or functionally redundant buildings with new use agreed but not yet implemented.

NOTE
Last year's priority category is shown in brackets (otherwise, New Entry is noted).

ABBREVIATIONS

CA	Conservation Area
LB	Listed Building
LPA	Local Planning Authority
NP	National Park
RPG	Registered Park and Garden
SM	Scheduled Monument
UA	Unitary Authority
WHS	World Heritage Site



© Historic England

SITE NAME:	Chapel at Stonor House, Pishill with Stonor
DESIGNATION:	Listed Building grade I, RPG grade II*
CONDITION:	Poor
PRIORITY CATEGORY:	D (D)
OWNER TYPE:	Private
LIST ENTRY NUMBER:	1059444

Small chapel with slender clock tower adjoining the main house at Stonor Park. Built in the C13 by the Stonor family with brick and flint walling under a plain clay tiled roof. The early C15 clock tower is mainly built of brick surmounted by a cupola. At risk due to defects to the roofs, rainwater goods, timber structures, windows and stone and brickwork. Successful grant application to the Heritage Lottery Fund for repairs which, when completed, will enable the chapel to be removed from the Register.

Contact: Robert Williams 01483 252042

SITE NAME:	North Stoke henge and ring ditch site, Crowmarsh / South Stoke		
DESIGNATION:	Scheduled Monument	LIST ENTRY NUMBER:	1006335
CONDITION:	Extensive significant problems	TREND:	Declining
PRINCIPAL VULNERABILITY:	Arable ploughing	NEW ENTRY?:	No
OWNER TYPE:	Mixed, multiple owners	CONTACT:	Andy White 01483 252047

SITE NAME:	Dike Hills, Dorchester		
DESIGNATION:	Scheduled Monument	LIST ENTRY NUMBER:	1006364
CONDITION:	Extensive significant problems	TREND:	Declining
PRINCIPAL VULNERABILITY:	Animal burrowing - extensive	NEW ENTRY?:	No
OWNER TYPE:	Private	CONTACT:	Andy White 01483 252047

SITE NAME:	Settlement site at Northfield Farm, Long Wittenham / Little Wittenham		
DESIGNATION:	Scheduled Monument	LIST ENTRY NUMBER:	1002925
CONDITION:	Extensive significant problems	TREND:	Declining
PRINCIPAL VULNERABILITY:	Arable ploughing	NEW ENTRY?:	No
OWNER TYPE:	Commercial company	CONTACT:	Andy White 01483 252047

SITE NAME:	Site of Roman kilns, Marsh Baldon		
DESIGNATION:	Scheduled Monument	LIST ENTRY NUMBER:	1006337
CONDITION:	Generally satisfactory but with significant localised problems	TREND:	Declining
PRINCIPAL VULNERABILITY:	Arable ploughing	NEW ENTRY?:	No
OWNER TYPE:	Mixed, multiple owners	CONTACT:	Andy White 01483 252047

SITE NAME:	Long barrow 140m north west of Cooks Cottages, Warborough		
DESIGNATION:	Scheduled Monument	LIST ENTRY NUMBER:	1016629
CONDITION:	Extensive significant problems	TREND:	Declining
PRINCIPAL VULNERABILITY:	Arable ploughing	NEW ENTRY?:	No
OWNER TYPE:	Private	CONTACT:	Andy White 01483 252047

SITE NAME:	Long barrow 340m north west of Cooks Cottages, Warborough		
DESIGNATION:	Scheduled Monument	LIST ENTRY NUMBER:	1016632
CONDITION:	Extensive significant problems	TREND:	Declining
PRINCIPAL VULNERABILITY:	Arable ploughing	NEW ENTRY?:	No
OWNER TYPE:	Private	CONTACT:	Andy White 01483 252047

PRIORITY CATEGORIES

- A** Immediate risk of further rapid deterioration or loss of fabric; no solution agreed.
B Immediate risk of further rapid deterioration or loss of fabric; solution agreed but not yet implemented.
C Slow decay; no solution agreed.

- D** Slow decay; solution agreed but not yet implemented.
E Under repair or in fair to good repair, but no user identified; or under threat of vacancy with no obvious new user (applicable only to buildings capable of beneficial use).

- F** Repair scheme in progress and (where applicable) end use or user identified; or functionally redundant buildings with new use agreed but not yet implemented.

NOTE
 Last year's priority category is shown in brackets (otherwise, New Entry is noted).

ABBREVIATIONS

CA	Conservation Area
LB	Listed Building
LPA	Local Planning Authority
NP	National Park
RPG	Registered Park and Garden
SM	Scheduled Monument
UA	Unitary Authority
WHS	World Heritage Site

SITE NAME:	Romano-British settlement 520m north west of Cooks Cottages, Warborough		
DESIGNATION:	Scheduled Monument	LIST ENTRY NUMBER:	1016630
CONDITION:	Extensive significant problems	TREND:	Declining
PRINCIPAL VULNERABILITY:	Arable ploughing	NEW ENTRY?:	No
OWNER TYPE:	Private	CONTACT:	Andy White 01483 252047

SITE NAME:	Camp on Bozedown, Whitchurch-on-Thames / Goring Heath		
DESIGNATION:	Scheduled Monument	LIST ENTRY NUMBER:	1003704
CONDITION:	Extensive significant problems	TREND:	Declining
PRINCIPAL VULNERABILITY:	Arable ploughing	NEW ENTRY?:	No
OWNER TYPE:	Mixed, multiple owners	CONTACT:	Andy White 01483 252047

VALE OF WHITE HORSE



© Historic England

SITE NAME:	Milton Manor House, High Street, Milton
DESIGNATION:	Listed Building grade I, CA
CONDITION:	Poor
OCCUPANCY:	Occupied/in use
PRIORITY CATEGORY:	A (A)
OWNER TYPE:	Private
LIST ENTRY NUMBER:	1048220

Manor house built circa 1670 in classical style with later attached flanking wings, (one of which includes a chapel), kitchen and brewhouse range added circa 1776. North and south wings, and stable and carriage house roofs in poor condition, with failing leadwork, and cornice to main block in very poor condition. The condition of the timberwork to the windows is also cause for great concern.

Contact: David Brock 01483 252044



© Historic England

SITE NAME:	Church of St Margaret, Hinton Waldrist
DESIGNATION:	Listed Place of Worship grade II*, CA
CONDITION:	Very bad
PRIORITY CATEGORY:	C (New entry)
OWNER TYPE:	Religious organisation
LIST ENTRY NUMBER:	1048641

Constructed in rubble limestone with stone slate roofs. Dating from the mid C13, late C13 remodelling added the south transept. An 1880 restoration replaced the roof structures and added the porch. The nave and transept roofs are the subject of an application for urgent structural repair from the Heritage Lottery Fund. The stone slate roofs to the nave and transepts are de-laminating and allowing water ingress. Internally, water staining at these locations also needs repair. The church is at risk because of the need for repair.

Contact: Nicola Lauder 01483 252074



© Philip Waddy

SITE NAME:	Church of St John the Baptist, Abingdon Road, Kingston Bagpuize with Southmoor
DESIGNATION:	Listed Place of Worship grade II, CA
CONDITION:	Poor
PRIORITY CATEGORY:	C (B)
OWNER TYPE:	Religious organisation
LIST ENTRY NUMBER:	1368533

Church built between 1799 and 1800 on the site of two previous churches. Built in Italianate style with a timber cupola on the western gable which is in urgent need of repair. The congregation is considering how to raise funds.

Contact: David John 01483 252036



© Historic England

SITE NAME:	Church of St John, Kingston Lisle
DESIGNATION:	Listed Place of Worship grade II*, CA
CONDITION:	Poor
PRIORITY CATEGORY:	D (D)
OWNER TYPE:	Religious organisation
LIST ENTRY NUMBER:	1048718

Small church of Norman origin, with a timber bell turret with spirelet, and C17 nave roof. The chancel roof timbers and roof covering, and the slates of the north porch, are giving cause for concern, as are the timbers of the bellcote, and these are now the subject of an Heritage Lottery Fund grant, together with some structural and glazing repairs. Investigations have been completed and project planning is complete. A repair project on site is due to commence in summer/autumn 2015.

Contact: Nicola Lauder 01483 252074

PRIORITY CATEGORIES

- A** Immediate risk of further rapid deterioration or loss of fabric; no solution agreed.
- B** Immediate risk of further rapid deterioration or loss of fabric; solution agreed but not yet implemented.
- C** Slow decay; no solution agreed.
- D** Slow decay; solution agreed but not yet implemented.
- E** Under repair or in fair to good repair, but no user identified; or under threat of vacancy with no obvious new user (applicable only to buildings capable of beneficial use).
- F** Repair scheme in progress and (where applicable) end use or user identified; or functionally redundant buildings with new use agreed but not yet implemented.

NOTE
Last year's priority category is shown in brackets (otherwise, New Entry is noted).

ABBREVIATIONS

CA	Conservation Area
LB	Listed Building
LPA	Local Planning Authority
NP	National Park
RPG	Registered Park and Garden
SM	Scheduled Monument
UA	Unitary Authority
WHS	World Heritage Site



SITE NAME:	Church of All Saints, Wytham
DESIGNATION:	Listed Place of Worship grade II, CA
CONDITION:	Poor
PRIORITY CATEGORY:	E (D)
OWNER TYPE:	Religious organisation
LIST ENTRY NUMBER:	1048274

A church of C14 and C15 origin, but largely rebuilt in 1811-12 by Lord Abingdon using materials from Cumnor Place. The stone slate roof coverings are coming to the end of their useful life, and need replacing. In areas where an isolated slope has already been renewed, the use of modern sawn slates is causing eccentric loading to the underlying roof structure. These issues were the subject of a Heritage Lottery Fund grant, together with some tower and drainage items, and these repairs are now underway.
Contact: Clare Charlesworth 01483 252041

© Historic England

SITE NAME:	Castle mound at Fitzharris, Abingdon	
DESIGNATION:	Scheduled Monument	LIST ENTRY NUMBER: 1006311
CONDITION:	Generally unsatisfactory with major localised problems	TREND: Declining
PRINCIPAL VULNERABILITY:	Visitor erosion - extensive	NEW ENTRY?: No
OWNER TYPE:	Local authority	CONTACT: Andy White 01483 252047

SITE NAME:	Sutton Wick settlement site, Abingdon / Drayton	
DESIGNATION:	Scheduled Monument	LIST ENTRY NUMBER: 1003671
CONDITION:	Extensive significant problems	TREND: Declining
PRINCIPAL VULNERABILITY:	Arable ploughing	NEW ENTRY?: No
OWNER TYPE:	Mixed, multiple owners	CONTACT: Andy White 01483 252047

SITE NAME:	Settlement site south east of church, Appleford-on-Thames / Long Wittenham	
DESIGNATION:	Scheduled Monument	LIST ENTRY NUMBER: 1004849
CONDITION:	Extensive significant problems	TREND: Declining
PRINCIPAL VULNERABILITY:	Arable ploughing	NEW ENTRY?: No
OWNER TYPE:	Commercial company, multiple owners	CONTACT: Andy White 01483 252047

SITE NAME:	Settlement site, Drayton	
DESIGNATION:	Scheduled Monument	LIST ENTRY NUMBER: 1004852
CONDITION:	Extensive significant problems	TREND: Declining
PRINCIPAL VULNERABILITY:	Arable ploughing	NEW ENTRY?: No
OWNER TYPE:	Mixed, multiple owners	CONTACT: Andy White 01483 252047

SITE NAME:	Yew Down round barrow 950m south west of Butterbush Reservoir, Lockinge	
DESIGNATION:	Scheduled Monument	LIST ENTRY NUMBER: 1018719
CONDITION:	Extensive significant problems	TREND: Declining
PRINCIPAL VULNERABILITY:	Arable ploughing	NEW ENTRY?: No
OWNER TYPE:	Private	CONTACT: Andy White 01483 252047

SITE NAME:	Disc barrow 700m north east of Sevenbarrows House: part of the Seven Barrows cemetery, Sparsholt	
DESIGNATION:	Scheduled Monument	LIST ENTRY NUMBER: 1012343
CONDITION:	Extensive significant problems	TREND: Declining
PRINCIPAL VULNERABILITY:	Arable ploughing	NEW ENTRY?: No
OWNER TYPE:	Commercial company	CONTACT: Andy White 01483 252047

PRIORITY CATEGORIES

- A** Immediate risk of further rapid deterioration or loss of fabric; no solution agreed.
B Immediate risk of further rapid deterioration or loss of fabric; solution agreed but not yet implemented.
C Slow decay; no solution agreed.

- D** Slow decay; solution agreed but not yet implemented.
E Under repair or in fair to good repair, but no user identified; or under threat of vacancy with no obvious new user (applicable only to buildings capable of beneficial use).


- F** Repair scheme in progress and (where applicable) end use or user identified; or functionally redundant buildings with new use agreed but not yet implemented.

NOTE
Last year's priority category is shown in brackets (otherwise, New Entry is noted).

ABBREVIATIONS

CA	Conservation Area
LB	Listed Building
LPA	Local Planning Authority
NP	National Park
RPG	Registered Park and Garden
SM	Scheduled Monument
UA	Unitary Authority
WHS	World Heritage Site

WEST OXFORDSHIRE



© Historic England

SITE NAME:	Church of St Nicholas, Kiddington Park, Kiddington with Asterleigh	A mostly C14 rural village church with a C12 core, restored 1879 with addition of vestry. Constructed of coursed limestone rubble with stone slates to chancel. Roofs have been repaired with grant aid however there are outstanding works to the floor of the south transept. Historic England hopes to help the congregation to develop a project to include repair of this floor.
DESIGNATION:	Listed Place of Worship grade II*, RPG grade II	
CONDITION:	Poor	
PRIORITY CATEGORY:	D (D)	
OWNER TYPE:	Religious organisation	
LIST ENTRY NUMBER:	1198490	Contact: Clare Charlesworth 01483 252041

SITE NAME:	Asthall Barrow: an Anglo-Saxon burial mound 100m SSW of Barrow Farm, Asthal		
DESIGNATION:	Scheduled Monument	LIST ENTRY NUMBER:	1008414
CONDITION:	Generally unsatisfactory with major localised problems	TREND:	Declining
PRINCIPAL VULNERABILITY:	Collapse	NEW ENTRY?:	No
OWNER TYPE:	Private, multiple owners	CONTACT:	Andy White 01483 252047

SITE NAME:	Ring ditches, Aston, Cote, Shifford and Chimney		
DESIGNATION:	Scheduled Monument	LIST ENTRY NUMBER:	1006341
CONDITION:	Extensive significant problems	TREND:	Declining
PRINCIPAL VULNERABILITY:	Arable ploughing	NEW ENTRY?:	No
OWNER TYPE:	Private	CONTACT:	Andy White 01483 252047

SITE NAME:	Interrupted ditch system, Broadwell		
DESIGNATION:	Scheduled Monument	LIST ENTRY NUMBER:	1006340
CONDITION:	Extensive significant problems	TREND:	Declining
PRINCIPAL VULNERABILITY:	Arable ploughing	NEW ENTRY?:	No
OWNER TYPE:	Commercial company	CONTACT:	Andy White 01483 252047

SITE NAME:	Bowl barrow 525m north of Barter's Hill Farm, Chadlington		
DESIGNATION:	Scheduled Monument	LIST ENTRY NUMBER:	1014562
CONDITION:	Extensive significant problems	TREND:	Declining
PRINCIPAL VULNERABILITY:	Arable ploughing	NEW ENTRY?:	No
OWNER TYPE:	Private	CONTACT:	Andy White 01483 252047

SITE NAME:	Pair of bowl barrows immediately south of Blindwell Wood, Crawley		
DESIGNATION:	Scheduled Monument	LIST ENTRY NUMBER:	1015212
CONDITION:	Generally unsatisfactory with major localised problems	TREND:	Declining
PRINCIPAL VULNERABILITY:	Animal burrowing - extensive	NEW ENTRY?:	No
OWNER TYPE:	Private, multiple owners	CONTACT:	Andy White 01483 252047

SITE NAME:	Oaklands Farm Roman villa, Fawler		
DESIGNATION:	Scheduled Monument	LIST ENTRY NUMBER:	1012901
CONDITION:	Extensive significant problems	TREND:	Declining
PRINCIPAL VULNERABILITY:	Arable ploughing	NEW ENTRY?:	No
OWNER TYPE:	Private	CONTACT:	Andy White 01483 252047

PRIORITY CATEGORIES

- A** Immediate risk of further rapid deterioration or loss of fabric; no solution agreed.
- B** Immediate risk of further rapid deterioration or loss of fabric; solution agreed but not yet implemented.
- C** Slow decay; no solution agreed.
- D** Slow decay; solution agreed but not yet implemented.
- E** Under repair or in fair to good repair, but no user identified; or under threat of vacancy with no obvious new user (applicable only to buildings capable of beneficial use).
- F** Repair scheme in progress and (where applicable) end use or user identified; or functionally redundant buildings with new use agreed but not yet implemented.

NOTE
Last year's priority category is shown in brackets (otherwise, New Entry is noted).

ABBREVIATIONS

CA	Conservation Area
LB	Listed Building
LPA	Local Planning Authority
NP	National Park
RPG	Registered Park and Garden
SM	Scheduled Monument
UA	Unitary Authority
WHS	World Heritage Site

SITE NAME:	145m section of the north Oxfordshire Grim's Ditch situated 200m west of Grimsdyke Farm, Kiddington with Asterleigh		
DESIGNATION:	Scheduled Monument	LIST ENTRY NUMBER:	1012905
CONDITION:	Extensive significant problems	TREND:	Declining
PRINCIPAL VULNERABILITY:	Arable ploughing	NEW ENTRY?:	No
OWNER TYPE:	Private	CONTACT:	Andy White 01483 252047
SITE NAME:	Medieval settlement and church of Asterleigh, Kiddington with Asterleigh		
DESIGNATION:	Scheduled Monument	LIST ENTRY NUMBER:	1020966
CONDITION:	Generally unsatisfactory with major localised problems	TREND:	Declining
PRINCIPAL VULNERABILITY:	Deterioration - in need of management	NEW ENTRY?:	No
OWNER TYPE:	Private	CONTACT:	Andy White 01483 252047
SITE NAME:	Pump Copse earthwork, Kiddington with Asterleigh		
DESIGNATION:	Scheduled Monument	LIST ENTRY NUMBER:	1003242
CONDITION:	Extensive significant problems	TREND:	Declining
PRINCIPAL VULNERABILITY:	Arable ploughing	NEW ENTRY?:	No
OWNER TYPE:	Private	CONTACT:	Andy White 01483 252047
SITE NAME:	Enclosures and trackways, Langford		
DESIGNATION:	Scheduled Monument	LIST ENTRY NUMBER:	1006327
CONDITION:	Extensive significant problems	TREND:	Declining
PRINCIPAL VULNERABILITY:	Arable ploughing	NEW ENTRY?:	No
OWNER TYPE:	Mixed, multiple owners	CONTACT:	Andy White 01483 252047
SITE NAME:	Rectangular enclosures 1100yds (1010m) north west of Mount Owen Farm, Lew		
DESIGNATION:	Scheduled Monument	LIST ENTRY NUMBER:	1006348
CONDITION:	Extensive significant problems	TREND:	Declining
PRINCIPAL VULNERABILITY:	Arable ploughing	NEW ENTRY?:	No
OWNER TYPE:	Private	CONTACT:	Andy White 01483 252047
SITE NAME:	Squire's Clump Anglo-Saxon burial mound 500m south west of Iron Buildings, Sarsden		
DESIGNATION:	Scheduled Monument	LIST ENTRY NUMBER:	1009426
CONDITION:	Extensive significant problems	TREND:	Improving
PRINCIPAL VULNERABILITY:	Animal burrowing - extensive	NEW ENTRY?:	No
OWNER TYPE:	Private	CONTACT:	Andy White 01483 252047
SITE NAME:	Complex of rectangular enclosures, ring ditches and tracks, Standlake		
DESIGNATION:	Scheduled Monument	LIST ENTRY NUMBER:	1006342
CONDITION:	Extensive significant problems	TREND:	Declining
PRINCIPAL VULNERABILITY:	Arable ploughing	NEW ENTRY?:	No
OWNER TYPE:	Commercial company	CONTACT:	Andy White 01483 252047
SITE NAME:	Linear earthworks east of Callow Hill Roman villa forming part of the north Oxfordshire Grim's Ditch, Wootton / Glympton / Stonesfield		
DESIGNATION:	Scheduled Monument	LIST ENTRY NUMBER:	1014751
CONDITION:	Extensive significant problems	TREND:	Declining
PRINCIPAL VULNERABILITY:	Arable ploughing	NEW ENTRY?:	No
OWNER TYPE:	Mixed, multiple owners	CONTACT:	Andy White 01483 252047

PRIORITY CATEGORIES

- A** Immediate risk of further rapid deterioration or loss of fabric; no solution agreed.
B Immediate risk of further rapid deterioration or loss of fabric; solution agreed but not yet implemented.
C Slow decay; no solution agreed.

- D** Slow decay; solution agreed but not yet implemented.
E Under repair or in fair to good repair, but no user identified; or under threat of vacancy with no obvious new user (applicable only to buildings capable of beneficial use).

- F** Repair scheme in progress and (where applicable) end use or user identified; or functionally redundant buildings with new use agreed but not yet implemented.

NOTE
 Last year's priority category is shown in brackets (otherwise, New Entry is noted).

ABBREVIATIONS

CA	Conservation Area
LB	Listed Building
LPA	Local Planning Authority
NP	National Park
RPG	Registered Park and Garden
SM	Scheduled Monument
UA	Unitary Authority
WHS	World Heritage Site

PORTSMOUTH, CITY OF (UA)



© Historic England

SITE NAME:	Wymering Manor, Old Wymering Lane, Cosham
DESIGNATION:	Listed Building grade II*, CA
CONDITION:	Fair
OCCUPANCY:	Vacant/not in use
PRIORITY CATEGORY:	C (C)
OWNER TYPE:	Charity (heritage)
LIST ENTRY NUMBER:	1245180

Manor house with medieval fabric and later work. Acquired by a Trust in 2013. A condition survey has been completed and an investigation into options for future sustainable uses is nearly completed. The house is in need of some structural repair, general renovation and a new use. The Trust has applied to various charitable bodies for grant funding. It is hoped that this will lead to progress in finding a solution in the forthcoming year.

Contact: Clare Charlesworth 01483 252041




© Historic England

SITE NAME:	Fort Cumberland, Fort Cumberland Road, Eastney
DESIGNATION:	Scheduled Monument and Listed Building grade II*, 3 LBs
CONDITION:	Poor
OCCUPANCY:	Part occupied/part in use
PRIORITY CATEGORY:	C (C)
OWNER TYPE:	Government or agency
LIST ENTRY NUMBER:	1015700 and 1104273

Coastal fort of 1746-1812 with later buildings and features. The Guardhouse has been repaired and is now partly in use. The casemates are suffering from water ingress and associated decay. In addition there is localised deterioration of the Fort's defences, particularly the curtain and counterscarp, with areas of falling material, loose bricks and masonry and exacerbated by vegetation growth. A condition survey was carried out in 2014, and works to define a programme of works are currently underway.

Contact: Clare Charlesworth 01483 252041



© Historic England

SITE NAME:	Hilsea Lines - Centre Bastion excluding casemates referred to as Bastion 4, East Centre Curtain (Railway) west side (formerly known as Bastion no. 5), Hilsea
DESIGNATION:	Scheduled Monument, part in CA
CONDITION:	Poor
OCCUPANCY:	Vacant/not in use
PRIORITY CATEGORY:	A (A)
OWNER TYPE:	Local authority, multiple owners
LIST ENTRY NUMBER:	1001861

Earthwork defence dating from 1858-1869, with batteries, magazines and barracks. The central section of the site, comprising three quarters of the Centre Bastion, and the west side of East Centre Curtain, where the railway enters Portsea Island (all formerly referred to broadly as Bastion no. 5) are continuing to suffer from vandalism and neglect, largely due to the difficulties presented by very limited access on the south side. Discussions on proposals for the site and access are being held with owners, potential tenants and surrounding land owners.

Contact: Alison McQuaid 01483 252048



© Historic England

SITE NAME:	The Beneficial School, Kent Street, Portsea
DESIGNATION:	Listed Building grade II*, CA
CONDITION:	Poor
OCCUPANCY:	Occupied/in use
PRIORITY CATEGORY:	C (C)
OWNER TYPE:	Private
LIST ENTRY NUMBER:	1271859

Charity school of 1784 and 1836, now in use as a dance-drama school/theatre. A Condition Survey has been completed which has identified problems with the roof structure and windows. A funding package for the necessary repairs needs to be arranged and the repairs undertaken.

Contact: Alison McQuaid 01483 252048

PRIORITY CATEGORIES

- A** Immediate risk of further rapid deterioration or loss of fabric; no solution agreed.
- B** Immediate risk of further rapid deterioration or loss of fabric; solution agreed but not yet implemented.
- C** Slow decay; no solution agreed.
- D** Slow decay; solution agreed but not yet implemented.
- E** Under repair or in fair to good repair, but no user identified; or under threat of vacancy with no obvious new user (applicable only to buildings capable of beneficial use).
- F** Repair scheme in progress and (where applicable) end use or user identified; or functionally redundant buildings with new use agreed but not yet implemented.

NOTE
Last year's priority category is shown in brackets (otherwise, New Entry is noted).

ABBREVIATIONS

CA	Conservation Area
LB	Listed Building
LPA	Local Planning Authority
NP	National Park
RPG	Registered Park and Garden
SM	Scheduled Monument
UA	Unitary Authority
WHS	World Heritage Site



© Historic England

SITE NAME:	2-8, The Parade, HM Naval Base, Portsmouth
DESIGNATION:	Listed Building grade II*, CA
CONDITION:	Poor
OCCUPANCY:	Vacant/not in use
PRIORITY CATEGORY:	A (A)
OWNER TYPE:	Government or agency
LIST ENTRY NUMBER:	1272307

Terrace of dockyard officers' lodgings, 1715-19. Partially converted to office use c1995, but now empty. Prone to wet rot and some structural movement. A repairs schedule promised by May 2009 has not been circulated. Background heating has been introduced, reducing damp levels. However, problems persist with detailing between the main building and the rear extensions.

Contact: Marion Brinton 01483 252017



© Historic England Archive

SITE NAME:	Former Royal Naval Academy (Buildings 1/14 and 1/116-9), HM Naval Base, Portsmouth
DESIGNATION:	Listed Building grade II*, CA
CONDITION:	Poor
OCCUPANCY:	Vacant/not in use
PRIORITY CATEGORY:	A (A)
OWNER TYPE:	Government or agency
LIST ENTRY NUMBER:	1244573

One of the oldest structures in the Dockyard, this building is a Georgian forerunner of the Britannia Royal Naval College at Dartmouth. Natural ventilation has been introduced, reducing damp levels. Background heating was installed during winter months, however there are still signs of water ingress.

Contact: Marion Brinton 01483 252017



© Historic England

SITE NAME:	Iron and Brass Foundry, 1/140, Victoria Road, HM Naval Base, Portsmouth
DESIGNATION:	Listed Building grade II*, CA
CONDITION:	Fair
OCCUPANCY:	Part occupied/part in use
PRIORITY CATEGORY:	C (C)
OWNER TYPE:	Government or agency
LIST ENTRY NUMBER:	1272310

Iron foundry and smithery built 1857-1861, by Col GT Greene RE and Andrew Murray, Chief Engineer; extended 1878, with later alterations. The main part of the building was converted to office use in 2003. The east wing (Building 1/136) remains unused and at risk. There are concerns over water ingress.

Contact: Marion Brinton 01483 252017



SITE NAME:	No. 6 Dock, Basin No. 1, Portsmouth Dockyard
DESIGNATION:	Scheduled Monument and Listed Building grade I, CA
CONDITION:	Poor
OCCUPANCY:	N/A
PRIORITY CATEGORY:	C (C)
OWNER TYPE:	Government or agency
LIST ENTRY NUMBER:	1001852 and 1272267

Naval dock c1690 rebuilt 1737, immediately adjacent to the Block Mills. The dock is suffering from rotation, and mortar joints on the stonework altars on the north side have opened up.

Contact: Chris Welch 01483 252027



© Historic England

SITE NAME:	No. 25 Store, Yard Services Manager's Office, 1/118, Jago Road, HM Naval Base, Portsmouth
DESIGNATION:	Listed Building grade II*, CA
CONDITION:	Fair
OCCUPANCY:	Vacant/not in use
PRIORITY CATEGORY:	C (C)
OWNER TYPE:	Government or agency
LIST ENTRY NUMBER:	1244578

Two storey storehouse of 1782, with internal courtyard. In fair condition but vacant. Future use uncertain.

Contact: Marion Brinton 01483 252017

PRIORITY CATEGORIES

- A** Immediate risk of further rapid deterioration or loss of fabric; no solution agreed.
- B** Immediate risk of further rapid deterioration or loss of fabric; solution agreed but not yet implemented.
- C** Slow decay; no solution agreed.
- D** Slow decay; solution agreed but not yet implemented.
- E** Under repair or in fair to good repair, but no user identified; or under threat of vacancy with no obvious new user (applicable only to buildings capable of beneficial use).
- F** Repair scheme in progress and (where applicable) end use or user identified; or functionally redundant buildings with new use agreed but not yet implemented.

NOTE
Last year's priority category is shown in brackets (otherwise, New Entry is noted).

ABBREVIATIONS

CA	Conservation Area
LB	Listed Building
LPA	Local Planning Authority
NP	National Park
RPG	Registered Park and Garden
SM	Scheduled Monument
UA	Unitary Authority
WHS	World Heritage Site



© Historic England

SITE NAME:	Horse Sand Fort, Solent, Southsea
DESIGNATION:	Scheduled Monument
CONDITION:	Poor
OCCUPANCY:	Vacant/not in use
PRIORITY CATEGORY:	C (C)
OWNER TYPE:	Commercial company
LIST ENTRY NUMBER:	1018588

C19 sea fort in state of dereliction. Purchased by a company in 2012 which is looking to convert the property into a museum.

Contact: Chris Welch 01483 252027



© Historic England

SITE NAME:	Fort Southwick, Portsdown Hill, Portsmouth, Southwick and Widley
DESIGNATION:	Scheduled Monument and Listed Buildings - 2 grade I
CONDITION:	Fair
OCCUPANCY:	Part occupied/part in use
PRIORITY CATEGORY:	D (D)
OWNER TYPE:	Commercial company
LIST ENTRY NUMBER:	1001808 and 1104368; 1167213

1860s Fort, part of the Palmerston Portsmouth defences. Parts of the monument are in a poor condition. Following disposal by Defence Estates the new owners have carried out some repairs but more are needed.

Contact: Robert Williams 01483 252042




© Historic England

SITE NAME:	Church of St Cuthbert, Hayling Avenue, Portsmouth
DESIGNATION:	Listed Place of Worship grade II
CONDITION:	Poor
PRIORITY CATEGORY:	D (New entry)
OWNER TYPE:	Religious organisation
LIST ENTRY NUMBER:	1333225

1914-15. By E Stanley Hall. The original east end apse was destroyed by bombing, and the present east end wall is post-war reconstruction. This has been remodelled in the last 10 years to provide community facilities including a nursery and doctor's surgery and the present church sits in the western two bays of the former nave of the church only. The roofs over the worship space and the bell tower are in poor condition. A Heritage Lottery Fund Grant for Places of Worship has been offered for repairs of these elements and works are expected to commence on site in late 2015.

Contact: Clare Charlesworth 01483 252041



© Historic England

SITE NAME:	Church of St Mary, Fratton Road, Kingston
DESIGNATION:	Listed Place of Worship grade II*, CA
CONDITION:	Poor
PRIORITY CATEGORY:	C (C)
OWNER TYPE:	Religious organisation
LIST ENTRY NUMBER:	1104279

Church designed by Sir Arthur Blomfield and built of flint and Bath stone with plain tile roofs between 1887-9. The church has received significant grant aid in three phases and this has dealt with some of the roofs and tower, although recent storm damage requires attention. Repairs are also needed to the south clerestory and chancel window following last winter's storms. Further repairs are needed to various roofs. The congregation is considering how to address these issues.

Contact: Robert Williams 01483 252042



© Historic England

SITE NAME:	Church of St George, St Georges Square, Portsea
DESIGNATION:	Listed Place of Worship grade II*, CA
CONDITION:	Poor
PRIORITY CATEGORY:	D (D)
OWNER TYPE:	Religious organisation
LIST ENTRY NUMBER:	1387161

Large town church built in 1754 to serve the Naval Dockyard. Mainly constructed of brick with some stone detailing, plain tiled roofs and a bellcote. The church is at risk due to defects to the roofs, parapets, rainwater goods, windows and bellcote. Successful application for grant aid to the Heritage Lottery Fund and investigation stage completed.

Contact: Robert Williams 01483 252042

PRIORITY CATEGORIES

- A** Immediate risk of further rapid deterioration or loss of fabric; no solution agreed.
- B** Immediate risk of further rapid deterioration or loss of fabric; solution agreed but not yet implemented.
- C** Slow decay; no solution agreed.
- D** Slow decay; solution agreed but not yet implemented.
- E** Under repair or in fair to good repair, but no user identified; or under threat of vacancy with no obvious new user (applicable only to buildings capable of beneficial use).
- F** Repair scheme in progress and (where applicable) end use or user identified; or functionally redundant buildings with new use agreed but not yet implemented.

NOTE
Last year's priority category is shown in brackets (otherwise, New Entry is noted).

ABBREVIATIONS

- CA** Conservation Area
- LB** Listed Building
- LPA** Local Planning Authority
- NP** National Park
- RPG** Registered Park and Garden
- SM** Scheduled Monument
- UA** Unitary Authority
- WHS** World Heritage Site



© Historic England

SITE NAME:	Church of St Luke, Greetham Street, Portsmouth
DESIGNATION:	Listed Place of Worship grade II
CONDITION:	Poor
PRIORITY CATEGORY:	C (C)
OWNER TYPE:	Religious organisation
LIST ENTRY NUMBER:	I104307

Neo-Norman church by Thomas Hellyer of Ryde. Dated 1858-61. Built of flint and stone with a Welsh slate roof. At risk due to extensive damp problems caused by water ingress resulting mainly from faulty and undersized rainwater goods. Cementitious pointing worsens the damp problems. Funds need to be raised to rectify problems.

Contact: Robert Williams 01483 252042




© Historic England

SITE NAME:	Trinity Methodist Church, Albert Road, Portsmouth
DESIGNATION:	Listed Place of Worship grade II
CONDITION:	Poor
PRIORITY CATEGORY:	D (New entry)
OWNER TYPE:	Religious organisation
LIST ENTRY NUMBER:	I386813

A 1901 church, with red and grey/red bricks in English bond, stone dressings and slate hipped roofs. It was built to replace a timber framed and corrugated iron smaller structure, designed by local architect/builder RJ Winnicott. The main worship space has a very fine interior. Problems with maintenance, and elements of the fabric coming to the end of their useful life, have resulted in water penetration through the roofs and masonry and damage to internal finishes. Grant aid has been offered by the Heritage Lottery Fund towards these repairs.

Contact: Clare Charlesworth 01483 252041

READING (UA)



© Historic England

SITE NAME:	Remains of Reading Abbey: a Cluniac and Benedictine monastery
DESIGNATION:	Scheduled Monument, 15 LBs, part in RPG grade II
CONDITION:	Poor
OCCUPANCY:	N/A
PRIORITY CATEGORY:	C (New entry - re-assessed)
OWNER TYPE:	Local authority, multiple owners
LIST ENTRY NUMBER:	I007932

Substantial standing remains of abbey established by Henry I in 1121. Most of the complex was destroyed after the Dissolution with further damage during the Civil War. The ruins and the Gate House are in need of conservation, including vegetation clearance. Reading Borough Council has successfully applied to the Heritage Lottery Fund to develop a project for the sections in their ownership, as part of a project to better explain and conserve these impressive remains. Other sections in separate ownerships need similar work.

Contact: Nicola Lauder 01483 252074



© Historic England

SITE NAME:	St David's Hall, Portland Place, 24-30, London Road, Reading
DESIGNATION:	Listed Building grade II*, CA
CONDITION:	Fair
OCCUPANCY:	Vacant/not in use
PRIORITY CATEGORY:	E (E)
OWNER TYPE:	Educational (state sector)
LIST ENTRY NUMBER:	I303031

Grand Greek Revival Terrace circa 1830 formerly listed as 'Portland Place', previously in educational use but vacant for some time now. Recent discussions led to the University of Reading and a developer Thomas Homes submitting a joint application for the building's conversion to residential use.

Contact: Alice Brockway 01483 252078



© Historic England

SITE NAME:	Chazey Farm barn, The Warren, Reading
DESIGNATION:	Listed Building grade I
CONDITION:	Very bad
OCCUPANCY:	Vacant/not in use
PRIORITY CATEGORY:	A (A)
OWNER TYPE:	Commercial company
LIST ENTRY NUMBER:	I113603

A very large seven bay red brick barn C17 or earlier. Structural cracking and gable currently has temporary shoring. The building forms part of a larger site proposal for a healthcare development. Ground works for new development undertaken spring 2010. No repair works to the barn have been undertaken so far.

Contact: Richard Peats 01483 252026

PRIORITY CATEGORIES

- A** Immediate risk of further rapid deterioration or loss of fabric; no solution agreed.
B Immediate risk of further rapid deterioration or loss of fabric; solution agreed but not yet implemented.
C Slow decay; no solution agreed.

- D** Slow decay; solution agreed but not yet implemented.
E Under repair or in fair to good repair, but no user identified; or under threat of vacancy with no obvious new user (applicable only to buildings capable of beneficial use).

- F** Repair scheme in progress and (where applicable) end use or user identified; or functionally redundant buildings with new use agreed but not yet implemented.

NOTE
 Last year's priority category is shown in brackets (otherwise, New Entry is noted).

ABBREVIATIONS

CA	Conservation Area
LB	Listed Building
LPA	Local Planning Authority
NP	National Park
RPG	Registered Park and Garden
SM	Scheduled Monument
UA	Unitary Authority
WHS	World Heritage Site

SOUTHAMPTON, CITY OF (UA)



© Historic England

SITE NAME:	Star Hotel, 26-27, High Street
DESIGNATION:	Listed Building grade II*, CA
CONDITION:	Poor
OCCUPANCY:	Occupied/in use
PRIORITY CATEGORY:	C (C)
OWNER TYPE:	Private
LIST ENTRY NUMBER:	1092053

Important coaching inn of C18, suffering from deferred maintenance. A condition survey has been completed and repairs and redecoration carried out to the front elevation. The owner is considering options for the building.

Contact: Robert Williams 01483 252042



© Historic England

SITE NAME:	Chapel Mills, American Wharf, Elm Street, Southampton
DESIGNATION:	Listed Building grade II*
CONDITION:	Poor
OCCUPANCY:	Occupied/in use
PRIORITY CATEGORY:	D (D)
OWNER TYPE:	Commercial company
LIST ENTRY NUMBER:	1091968

Former steam mill, 1781 and 1800, built to produce ship's biscuits for the Navy. Now used as storage and suffering from lack of maintenance. An application for domestic use could now be implemented.

Contact: Robert Williams 01483 252042



© Historic England

SITE NAME:	Red Lion public house, 55, High Street, Southampton
DESIGNATION:	Listed Building grade II*
CONDITION:	Poor
OCCUPANCY:	Part occupied/part in use
PRIORITY CATEGORY:	C (C)
OWNER TYPE:	Private
LIST ENTRY NUMBER:	1092055

C15 hall house now commercial premises, suffering from water ingress and deferred maintenance and therefore considered to be at risk. Condition survey undertaken and programme of repairs identified.

Contact: Marion Brinton 01483 252017



© Historic England

SITE NAME:	Church of St Michael and All Angels, Bassett Avenue, North Stoneham
DESIGNATION:	Listed Place of Worship grade II
CONDITION:	Poor
PRIORITY CATEGORY:	C (C)
OWNER TYPE:	Religious organisation
LIST ENTRY NUMBER:	1339977

A brick built church in the Perpendicular style, constructed 1897-1910 and designed by EP Warren. The church suffers from water penetration at high level (through parapet gutters and brick buttresses) and this has caused failure of the internal plaster. The church is in poor condition and is at risk. The congregation is aware of the problems and undertakes regular maintenance but faces a major fundraising challenge.

Contact: Robert Williams 01483 252042



© Historic England

SITE NAME:	St Denys Church, St Denys Road, St Denys
DESIGNATION:	Listed Place of Worship grade II
CONDITION:	Poor
PRIORITY CATEGORY:	D (D)
OWNER TYPE:	Religious organisation
LIST ENTRY NUMBER:	1179120

Large suburban church designed by Sir George Gilbert Scott in 1868 and built of brick. At risk due to some severely corroded cast iron downpipes to the north elevation, some slipped and uneven roof tiling, decaying stonework, poor glazing including west windows and falls of ceiling plaster internally. Historic England/Heritage Lottery Fund grant-aided repairs to rainwater goods, west windows, and some areas of ceilings are in progress. A further phase of repairs will be required before the church can be removed from the Heritage at Risk Register.

Contact: Robert Williams 01483 252042

PRIORITY CATEGORIES

- A** Immediate risk of further rapid deterioration or loss of fabric; no solution agreed.
- B** Immediate risk of further rapid deterioration or loss of fabric; solution agreed but not yet implemented.
- C** Slow decay; no solution agreed.
- D** Slow decay; solution agreed but not yet implemented.
- E** Under repair or in fair to good repair, but no user identified; or under threat of vacancy with no obvious new user (applicable only to buildings capable of beneficial use).
- F** Repair scheme in progress and (where applicable) end use or user identified; or functionally redundant buildings with new use agreed but not yet implemented.

NOTE
Last year's priority category is shown in brackets (otherwise, New Entry is noted).

ABBREVIATIONS

CA	Conservation Area
LB	Listed Building
LPA	Local Planning Authority
NP	National Park
RPG	Registered Park and Garden
SM	Scheduled Monument
UA	Unitary Authority
WHS	World Heritage Site

SITE NAME:	Old Town North		
DESIGNATION:	Conservation Area, 15 LBs, 4 SMs	NEW ENTRY?:	No
CONDITION:	Very bad	TREND:	Improving
VULNERABILITY:	Medium	CONTACT:	Kevin White (LPA) 023 8083 3192

SURREY

ELMBRIDGE



© Historic England

SITE NAME:	The Railway Straight-Brooklands Motor Racing Circuit, Byfleet	The designated section of the Railway Straight comprising c700 metres of the 1907 circuit, from the eastern boundary of the Mercedes-Benz History and Technology Centre to the modern break in the circuit north of Avro Way is in need of repair. Agreed works need to be completed.
DESIGNATION:	Scheduled Monument and Listed Building grade II, CA	
CONDITION:	Very bad	
OCCUPANCY:	N/A	
PRIORITY CATEGORY:	F (F)	
OWNER TYPE:	Mixed, multiple owners	
LIST ENTRY NUMBER:	1020137 and 1272444	



© Historic England

SITE NAME:	The Belvedere, Claremont Park, Esher	Eye-catcher and viewpoint in the form of a mock castle, 1717 by Sir John Vanbrugh. In need of repair to bring it back into use as a focal point of the grade I registered landscape of Claremont Park. Discussions underway with owners.
DESIGNATION:	Scheduled Monument and Listed Building grade II*, RPG grade I	
CONDITION:	Fair	
OCCUPANCY:	Vacant/not in use	
PRIORITY CATEGORY:	C (C)	
OWNER TYPE:	Educational (independent)	
LIST ENTRY NUMBER:	1005931 and 1030204	



© Historic England

SITE NAME:	Former kitchen garden walls to Claremont House, Claremont Park Road, Esher	Unusually monumental garden walls, 1717 by Vanbrugh. Suffering from vegetation and mortar loss and in need of general repair. Investigations for possible repair techniques and materials completed with one of the owners. Some repairs have taken place as an exemplar but more now need to take place and a full survey of the walls undertaken.
DESIGNATION:	Listed Building grade II*, RPG grade I	
CONDITION:	Poor	
OCCUPANCY:	N/A	
PRIORITY CATEGORY:	C (D)	
OWNER TYPE:	Mixed, multiple owners	
LIST ENTRY NUMBER:	1377465	

SITE NAME:	Brooklands, Byfleet		
DESIGNATION:	Conservation Area, 5 LBs, SM	NEW ENTRY?:	No
CONDITION:	Poor	TREND:	Deteriorating
VULNERABILITY:	Low	CONTACT:	Clare Smith (LPA) 01372 474828

EPSOM AND EWELL

SITE NAME:	Epsom Town Centre, Epsom		
DESIGNATION:	Conservation Area, 39 LBs	NEW ENTRY?:	No
CONDITION:	Poor	TREND:	Deteriorating
VULNERABILITY:	Low	CONTACT:	Anthony Evans (LPA) 01372 732394

PRIORITY CATEGORIES

- A** Immediate risk of further rapid deterioration or loss of fabric; no solution agreed.
- B** Immediate risk of further rapid deterioration or loss of fabric; solution agreed but not yet implemented.
- C** Slow decay; no solution agreed.
- D** Slow decay; solution agreed but not yet implemented.
- E** Under repair or in fair to good repair, but no user identified; or under threat of vacancy with no obvious new user (applicable only to buildings capable of beneficial use).
- F** Repair scheme in progress and (where applicable) end use or user identified; or functionally redundant buildings with new use agreed but not yet implemented.

NOTE
Last year's priority category is shown in brackets (otherwise, New Entry is noted).

ABBREVIATIONS

CA	Conservation Area
LB	Listed Building
LPA	Local Planning Authority
NP	National Park
RPG	Registered Park and Garden
SM	Scheduled Monument
UA	Unitary Authority
WHS	World Heritage Site

SITE NAME:	Ewell Village		
DESIGNATION:	Conservation Area, 75 LBs, 2 SMs	NEW ENTRY?:	No
CONDITION:	Very bad	TREND:	Deteriorating
VULNERABILITY:	Low	CONTACT:	Anthony Evans (LPA) 01372 732394

SITE NAME:	Horton, Epsom		
DESIGNATION:	Conservation Area, LB grade II	NEW ENTRY?:	No
CONDITION:	Poor	TREND:	Deteriorating
VULNERABILITY:	Low	CONTACT:	Anthony Evans (LPA) 01372 732394

GUILDFORD



© Historic England

SITE NAME:	Church of St Luke, Burpham Lane, Burpham	Small village church designed by Henry Woodyer in 1859. Built of Bargate stone with tiled roofs. At risk due to defective roof tiling and rainwater disposal. The congregation has been encouraged to apply for funding for repairs.
DESIGNATION:	Listed Place of Worship grade II	
CONDITION:	Poor	
PRIORITY CATEGORY:	C (C)	
OWNER TYPE:	Religious organisation	
LIST ENTRY NUMBER:	1029301	
		Contact: Robert Williams 01483 252042



© Historic England

SITE NAME:	Church of Holy Trinity, High Street, Guildford	Town centre church, mainly built of brick in the mid-C18. There are areas of the church in poor condition including defective parapet gutters, cracked render to the inner tower parapets, evidence of leaks internally in the north and south eastern corners to the aisles, slipped slates, open joints to the brick and stonework, and debris in the drainage channels and gullies. A successful application has been made to the Heritage Lottery Fund for grant aid. Works are on site in 2015.
DESIGNATION:	Listed Place of Worship grade I, CA	
CONDITION:	Poor	
PRIORITY CATEGORY:	F (D)	
OWNER TYPE:	Religious organisation	
LIST ENTRY NUMBER:	1029258	
		Contact: David John 01483 252036



© Historic England

SITE NAME:	St Mary's Church, Quarry Street, Guildford	Medieval town centre church. At risk due to decaying stonework including the tower and window surrounds. A first phase of repairs, grant-aided by Historic England/Heritage Lottery Fund, has been completed to the north aisle roof but further phases of repair work are required.
DESIGNATION:	Listed Place of Worship grade I, CA	
CONDITION:	Poor	
PRIORITY CATEGORY:	C (C)	
OWNER TYPE:	Religious organisation	
LIST ENTRY NUMBER:	1377918	
		Contact: Robert Williams 01483 252042



© Historic England

SITE NAME:	Church of St Paul, Poyle Road, Tongham	Church of 1865 by Ewan Christian. Apsed church with shingled fleche and decorative banded fishscale roof. Roof and rainwater goods now in need of repairs, along with some isolated stone repairs.
DESIGNATION:	Listed Place of Worship grade II	
CONDITION:	Poor	
PRIORITY CATEGORY:	C (C)	
OWNER TYPE:	Religious organisation	
LIST ENTRY NUMBER:	1189072	
		Contact: Robert Williams 01483 252042

PRIORITY CATEGORIES

- A** Immediate risk of further rapid deterioration or loss of fabric; no solution agreed.
- B** Immediate risk of further rapid deterioration or loss of fabric; solution agreed but not yet implemented.
- C** Slow decay; no solution agreed.
- D** Slow decay; solution agreed but not yet implemented.
- E** Under repair or in fair to good repair, but no user identified; or under threat of vacancy with no obvious new user (applicable only to buildings capable of beneficial use).
- F** Repair scheme in progress and (where applicable) end use or user identified; or functionally redundant buildings with new use agreed but not yet implemented.

NOTE
Last year's priority category is shown in brackets (otherwise, New Entry is noted).

ABBREVIATIONS

CA	Conservation Area
LB	Listed Building
LPA	Local Planning Authority
NP	National Park
RPG	Registered Park and Garden
SM	Scheduled Monument
UA	Unitary Authority
WHS	World Heritage Site



© Historic England

SITE NAME:	Clandon Park, West Clandon
DESIGNATION:	Registered Park and Garden grade II, 8 LBs, part in CA
CONDITION:	Extensive significant problems
VULNERABILITY:	High
TREND:	Declining
NEW ENTRY?:	No
OWNER TYPE:	Mixed, multiple owners
LIST ENTRY NUMBER:	1001171

Lancelot Brown designed Clandon's landscape park c1776-81. The house and garden are owned by the National Trust but the park is privately owned. Before the recent devastating fire in the main house, unsympathetic or uncoordinated park use, development, and access affected its overall integrity of design and setting. Future expansion of Guildford could further affect the park and its setting. Previous development proposals within the park provided for a joint Conservation Management Plan but this was never actioned, and a new joint initiative is required to secure the future of this site.

Contact: Kay Richardson 01483 252000

SITE NAME:	Abinger Hammer, Shere	NEW ENTRY?:	No
DESIGNATION:	Conservation Area, LB grade II*	TREND:	Deteriorating
CONDITION:	Poor	CONTACT:	Mariana Beadsworth (LPA) 01483 444667
VULNERABILITY:	Low		

MOLE VALLEY



© Historic England

SITE NAME:	Lime kilns at Betchworth Quarry, Betchworth
DESIGNATION:	Scheduled Monument, 3 LBs
CONDITION:	Poor
OCCUPANCY:	N/A
PRIORITY CATEGORY:	A (A)
OWNER TYPE:	Commercial company, multiple owners
LIST ENTRY NUMBER:	1021346

An important and impressive group of C19 and C20 brick lime kilns. Three of the structures [the Dietsch, remains of the six Flare and remaining Hoffman kiln] are at risk due to a lack of maintenance. A condition survey of the structures has been completed and estimated cost of the repairs produced. Sources of funds to implement the repairs now need to be identified and the repairs take place.

Contact: Andy White 01483 252047



© Historic England

SITE NAME:	Brockham Lime Works, Brockham
DESIGNATION:	Scheduled Monument and Listed Building grade II
CONDITION:	Very bad
OCCUPANCY:	N/A
PRIORITY CATEGORY:	A (B)
OWNER TYPE:	Charity (non-heritage)
LIST ENTRY NUMBER:	1021322 and 1230730

The remains include an eastern battery of eight kilns and a western battery of two. The eastern battery, originally built in 1870, comprises four pairs of linked flare kilns. The northern two pairs were modified to the Brockham patent, as was the western battery, and comprises the type site for this type of kiln. Now also an important bat habitat. Parts of the kilns remain in a very bad condition. The owners are identifying grant bodies to make applications to which will allow the identified repairs to take place and the site be better interpreted.

Contact: Andy White 01483 252047



© Historic England

SITE NAME:	Ruins of Betchworth Castle, Reigate Road, Brockham
DESIGNATION:	Scheduled Monument and Listed Building grade II
CONDITION:	Fair
OCCUPANCY:	N/A
PRIORITY CATEGORY:	F (F)
OWNER TYPE:	Private
LIST ENTRY NUMBER:	1017996 and 1378073

Late C17 ruined house built on site of medieval castle. Consolidation works to ruins completed 2013. A section of the terrace retaining wall was rebuilt in 2014, but a long section of the terrace is still held up only by tree roots and temporary geotextile fabric shoring. This will fail once the tree roots rot or if strong winds blow over any of the trees on the terrace edge. This needs to be addressed before the monument can be removed from the Register.

Contact: Robert Williams 01483 252042

PRIORITY CATEGORIES

- A** Immediate risk of further rapid deterioration or loss of fabric; no solution agreed.
- B** Immediate risk of further rapid deterioration or loss of fabric; solution agreed but not yet implemented.
- C** Slow decay; no solution agreed.
- D** Slow decay; solution agreed but not yet implemented.
- E** Under repair or in fair to good repair, but no user identified; or under threat of vacancy with no obvious new user (applicable only to buildings capable of beneficial use).
- F** Repair scheme in progress and (where applicable) end use or user identified; or functionally redundant buildings with new use agreed but not yet implemented.

NOTE
Last year's priority category is shown in brackets (otherwise, New Entry is noted).

ABBREVIATIONS

CA	Conservation Area
LB	Listed Building
LPA	Local Planning Authority
NP	National Park
RPG	Registered Park and Garden
SM	Scheduled Monument
UA	Unitary Authority
WHS	World Heritage Site



© Historic England

SITE NAME:	Providence Chapel, Chapel Road, Charlwood
DESIGNATION:	Listed Building grade II*
CONDITION:	Poor
OCCUPANCY:	Vacant/not in use
PRIORITY CATEGORY:	A (A)
OWNER TYPE:	Charity (heritage)
LIST ENTRY NUMBER:	1277978

Originally built in Horsham as part of a barracks for troops to repel an invasion by Napoleon. Moved to Charlwood in 1815 and opened as a non-denominational chapel. Timber framed with weather boarding beneath a slate roof, now in need of repairs to roof, rainwater goods, timber structure and boarding. No longer a place of worship and purchased by a local trust in 2013 which is exploring new uses and funding for repairs. A grant was awarded by the Heritage Lottery Fund in January 2015 to explore options for sustainable use of the building.

Contact: Robert Williams 01483 252042



© Historic England

SITE NAME:	West Humble Chapel, Crabtree Lane, Westhumble
DESIGNATION:	Listed Place of Worship grade II
CONDITION:	Poor
PRIORITY CATEGORY:	C (C)
OWNER TYPE:	Religious organisation
LIST ENTRY NUMBER:	1028888

St Michael is a Chapel of Ease and was originally an oak-framed barn converted in the C19 for use by railway workers. The building consists of 3 bays with a south east entrance porch, flat roofed in the mid C20. The vestry projects from the north west corner under a cat slide roof. The oak frame is in poor condition, especially on the north west side.

Contact: Clare Charlesworth 01483 252041



© Historic England

SITE NAME:	Church of St John the Baptist, Church Lane, Okewood Hill, Abinger
DESIGNATION:	Listed Place of Worship grade II*
CONDITION:	Poor
PRIORITY CATEGORY:	C (F)
OWNER TYPE:	Religious organisation
LIST ENTRY NUMBER:	1028844

Isolated small church dating from C13, virtually doubled in size in 1879 by the architect Basil Champneys. Rendered rubble stone walls with Horsham slab roofs and shingled spire to low timber tower. At risk due to defective rainwater goods, valley, shingles and roofs. Heritage Lottery Fund grant-aided Phase one repairs completed but further phase of repairs required in order to remove from the Heritage at Risk Register.

Contact: Robert Williams 01483 252042



© Historic England

SITE NAME:	Church of St Mary the Virgin, Church Lane, Headley
DESIGNATION:	Listed Place of Worship grade II
CONDITION:	Poor
PRIORITY CATEGORY:	D (D)
OWNER TYPE:	Religious organisation
LIST ENTRY NUMBER:	1378152

Village church with nave and chancel designed by Salvin in 1855 and tower and spire designed by Street in 1859. The walls are mainly flint faced with limestone dressings, and slate roofs with a cedar shingled spire. At risk as the timber tower louvres are decaying and the shingles are being attacked by woodpeckers. Heritage Lottery Fund grant offered towards repairs.

Contact: Robert Williams 01483 252042

SITE NAME:	Anstiebury Camp: a large multivallate hillfort south east of Crockers Farm, Capel	
DESIGNATION:	Scheduled Monument, part in CA	LIST ENTRY NUMBER: 1007891
CONDITION:	Generally unsatisfactory with major localised problems	TREND: Declining
PRINCIPAL VULNERABILITY:	Scrub/tree growth	NEW ENTRY?: No
OWNER TYPE:	Mixed, multiple owners	CONTACT: Andy White 01483 252047

SITE NAME:	Bell barrow in Deerleap Wood, Wotton	
DESIGNATION:	Scheduled Monument	LIST ENTRY NUMBER: 1007878
CONDITION:	Generally unsatisfactory with major localised problems	TREND: Declining
PRINCIPAL VULNERABILITY:	Scrub/tree growth	NEW ENTRY?: No
OWNER TYPE:	Private	CONTACT: Andy White 01483 252047

PRIORITY CATEGORIES

- A** Immediate risk of further rapid deterioration or loss of fabric; no solution agreed.
- B** Immediate risk of further rapid deterioration or loss of fabric; solution agreed but not yet implemented.
- C** Slow decay; no solution agreed.
- D** Slow decay; solution agreed but not yet implemented.
- E** Under repair or in fair to good repair, but no user identified; or under threat of vacancy with no obvious new user (applicable only to buildings capable of beneficial use).
- F** Repair scheme in progress and (where applicable) end use or user identified; or functionally redundant buildings with new use agreed but not yet implemented.

NOTE
Last year's priority category is shown in brackets (otherwise, New Entry is noted).

ABBREVIATIONS

- CA** Conservation Area
- LB** Listed Building
- LPA** Local Planning Authority
- NP** National Park
- RPG** Registered Park and Garden
- SM** Scheduled Monument
- UA** Unitary Authority
- WHS** World Heritage Site



© Historic England

SITE NAME:	Ashtead Park, Ashtead
DESIGNATION:	Registered Park and Garden grade II, 19 LBs, part in SM, part in CA
CONDITION:	Generally satisfactory but with significant localised problems
VULNERABILITY:	Medium
TREND:	Improving
NEW ENTRY?:	No
OWNER TYPE:	Mixed, multiple owners
LIST ENTRY NUMBER:	1001490

Begun as a C17 park, Ashtead developed with successive owners throughout the C18 and C19. Broken up and sold in the 1920s the historic landscape remained in two main ownerships, the house and surrounding grounds a school, and the northern park as open access land for Surrey Wildlife Trust. Following the policies of a landscape Conservation Management Plan completed in 2010, the school site is seeing major improvements. A joined up heritage-led management approach should improve the remaining landscape which now sits within the wider residential area.

Contact: Kay Richardson 01483 252000

REIGATE AND BANSTEAD



© Historic England

SITE NAME:	Alderstead (Merstham) Fort, Shepherd's Hill, Reigate
DESIGNATION:	Scheduled Monument
CONDITION:	Poor
OCCUPANCY:	Vacant/not in use
PRIORITY CATEGORY:	C (C)
OWNER TYPE:	Private
LIST ENTRY NUMBER:	1018073

C19 mobilisation centre, one of 13 constructed on the North Downs for the defence of London. The scheduling comprises the infantry fort and detached tool store. Tree growth and poor drainage are causing problems and the fort has no current use/management. Discussions need to take place with the owners to agree a project to enable the site to be conserved and maintained.

Contact: Andy White 01483 252047



© Historic England

SITE NAME:	Church of St Andrew, Gatton
DESIGNATION:	Listed Place of Worship grade I, RPG grade II
CONDITION:	Poor
PRIORITY CATEGORY:	F (D)
OWNER TYPE:	Religious organisation
LIST ENTRY NUMBER:	1294726

Small church of medieval origins but the current appearance is mainly the result of major re-modelling in the 1830s when the tower, transepts and most of the elaborate furnishings were added by the 5th Lord Monson. It is mainly built of the local Gatton stone with slate roofs. The rainwater goods, stonework and important glass to the windows are deteriorating. Heritage Lottery Fund grant offered towards the repairs. Investigations completed and works are underway.

Contact: Robert Williams 01483 252042

RUNNYMEDE



© Historic England

SITE NAME:	Woburn Farm, Addlestone
DESIGNATION:	Registered Park and Garden grade II, 5 LBs
CONDITION:	Extensive significant problems
VULNERABILITY:	Medium
TREND:	Declining
NEW ENTRY?:	No
OWNER TYPE:	Mixed, multiple owners
LIST ENTRY NUMBER:	1000342

An Arcadian landscaped 'ferme ornée' designed by Philip Southcote from 1734-5, highly influential in the history of garden design but rather ephemeral in nature. The site is now in divided ownership with a school in the house surrounded by intrusive sports facilities, buildings and car parking, and divided from the former farm area by private residences. The farm, owned by the Local Authority is leased and converted to various inappropriate uses including a lorry park in the remains of the kitchen garden. The Surrey Gardens Trust assessed and recorded the survival of historic features in 2012.

Contact: Kay Richardson 01483 252000

PRIORITY CATEGORIES

- A** Immediate risk of further rapid deterioration or loss of fabric; no solution agreed.
- B** Immediate risk of further rapid deterioration or loss of fabric; solution agreed but not yet implemented.
- C** Slow decay; no solution agreed.
- D** Slow decay; solution agreed but not yet implemented.
- E** Under repair or in fair to good repair, but no user identified; or under threat of vacancy with no obvious new user (applicable only to buildings capable of beneficial use).
- F** Repair scheme in progress and (where applicable) end use or user identified; or functionally redundant buildings with new use agreed but not yet implemented.

NOTE
Last year's priority category is shown in brackets (otherwise, New Entry is noted).

ABBREVIATIONS

CA	Conservation Area
LB	Listed Building
LPA	Local Planning Authority
NP	National Park
RPG	Registered Park and Garden
SM	Scheduled Monument
UA	Unitary Authority
WHS	World Heritage Site

SPELTHORNE



© Historic England

SITE NAME:	Church of St Nicholas, Church Square, Shepperton
DESIGNATION:	Listed Place of Worship grade II*, CA
CONDITION:	Poor
PRIORITY CATEGORY:	D (D)
OWNER TYPE:	Religious organisation
LIST ENTRY NUMBER:	1178304

Village church by the Thames mainly built in 1614 on the site of an earlier church. The walls incorporate some reused old materials and the red brick tower was built in 1710. At risk due to structural movement to the south transept, defective drainage and decaying stonework to the south window. Grant aid towards repairs offered by the Heritage Lottery Fund.

Contact: Robert Williams 01483 252042



© Historic England

SITE NAME:	Church of St Mary Magdalene, Squires Bridge Road, Sunbury
DESIGNATION:	Listed Place of Worship grade I
CONDITION:	Poor
PRIORITY CATEGORY:	C (C)
OWNER TYPE:	Religious organisation
LIST ENTRY NUMBER:	1377699

A medieval church with an C18 tower. Constructed of ragstone, chalk, conglomerate and brown brick with a clay tiled roof. The tiled roofs are in a poor condition, especially on the north slopes although there is no evidence of water penetration at the moment. The interior walls have been painted with a non-micro porous paint which is causing decay of the carved stone details. The quinquennial inspection is due, but there are no plans in place for repairs as yet.

Contact: Robert Williams 01483 252042

TANDRIDGE



© Historic England

SITE NAME:	Ruins at Bletchingley Castle, Bletchingley
DESIGNATION:	Scheduled Monument
CONDITION:	Very bad
OCCUPANCY:	N/A
PRIORITY CATEGORY:	C (D)
OWNER TYPE:	Private
LIST ENTRY NUMBER:	1013374

Norman ringwork and bailey, with the remains of a stone built house. Some trees are growing too close to the fragile masonry which is overgrown with vegetation and in need of consolidation. This site is at risk due to the poor condition of the stone structure. Discussions have taken place with the new owners and it is hoped that a project can be developed to see to see the ruins conserved, explained and maintained.

Contact: Andy White 01483 252047



© Historic England

SITE NAME:	Church of St Nicholas, Church Lane, Godstone
DESIGNATION:	Listed Place of Worship grade I, CA
CONDITION:	Poor
PRIORITY CATEGORY:	D (D)
OWNER TYPE:	Religious organisation
LIST ENTRY NUMBER:	1188347

Large village church of Norman origins. C13 nave, chancel and base of south tower, north aisle of 1846 and extensive restoration by Sir George Gilbert Scott 1872-3. The walls are mainly built of the local sandstone with clay tiled roofs and timber shingled spire to tower. At risk due to decay of upper timber structure to tower and shingles to spire. The church has been offered grant aid from the Heritage Lottery Fund towards these repairs.

Contact: Robert Williams 01483 252042

SITE NAME:	Large multivallate hillfort at War Coppice Camp, Caterham Valley / Bletchingley	
DESIGNATION:	Scheduled Monument	LIST ENTRY NUMBER: 1008498
CONDITION:	Generally unsatisfactory with major localised problems	TREND: Declining
PRINCIPAL VULNERABILITY:	Other	NEW ENTRY?: No
OWNER TYPE:	Mixed, multiple owners	CONTACT: Andy White 01483 252047

PRIORITY CATEGORIES

- A** Immediate risk of further rapid deterioration or loss of fabric; no solution agreed.
B Immediate risk of further rapid deterioration or loss of fabric; solution agreed but not yet implemented.
C Slow decay; no solution agreed.

- D** Slow decay; solution agreed but not yet implemented.
E Under repair or in fair to good repair, but no user identified; or under threat of vacancy with no obvious new user (applicable only to buildings capable of beneficial use).

- F** Repair scheme in progress and (where applicable) end use or user identified; or functionally redundant buildings with new use agreed but not yet implemented.

NOTE
 Last year's priority category is shown in brackets (otherwise, New Entry is noted).

ABBREVIATIONS

CA	Conservation Area
LB	Listed Building
LPA	Local Planning Authority
NP	National Park
RPG	Registered Park and Garden
SM	Scheduled Monument
UA	Unitary Authority
WHS	World Heritage Site

WAVERLEY

SITE NAME:	Four bowl barrows 30m south east of Tilford Barrows: part of The Barrows round barrow cemetery, Tilford		
DESIGNATION:	Scheduled Monument	LIST ENTRY NUMBER:	1007883
CONDITION:	Extensive significant problems	TREND:	Declining
PRINCIPAL VULNERABILITY:	Scrub/tree growth	NEW ENTRY?:	No
OWNER TYPE:	Private	CONTACT:	Andy White 01483 252047

WOKING



© Historic England

SITE NAME:	Brookwood Cemetery, Brookwood	The greatest commercial garden cemetery in England founded in 1852 for London's dead, uniquely served by its own railway. Tombs and monuments for many denominations, faiths, nationalities and groups within a high quality picturesque landscape design of immense scale. C20 military and woodland sections only heighten the site's historical, cultural, social and nature significance. Recently acquired by the Local Authority to fulfil ambitions to improve the site in conjunction with its multiple owners, Historic England is funding a Conservation Management Plan to guide the huge restoration task.
DESIGNATION:	Registered Park and Garden grade I, 18 LBs, CA	
CONDITION:	Extensive significant problems	
VULNERABILITY:	High	
TREND:	Stable	
NEW ENTRY?:	No	
OWNER TYPE:	Local authority, multiple owners	
LIST ENTRY NUMBER:	1001265	

WEST BERKSHIRE (UA)



© Historic England

SITE NAME:	Chapel of St Leonard, east of Manor Farmhouse, Brimpton Road, Brimpton	Former chapel. C12 and later. Structure is generally sound, with main repair programme completed. Planning Permission and Scheduled Monument Consent granted for sympathetic conversion to office use not implemented. Future for building to be decided.
DESIGNATION:	Scheduled Monument and Listed Building grade II*	
CONDITION:	Fair	
OCCUPANCY:	Vacant/not in use	
PRIORITY CATEGORY:	E (E)	
OWNER TYPE:	Commercial company	
LIST ENTRY NUMBER:	1005378 and 1303413	



© Historic England

SITE NAME:	Pair of gate piers and approximately 2 metres of wall to east and west of piers on edge of Park Lane 162 metres west of entrance to church yard, Park Lane, Hampstead Marshall	Early C18 brick gate piers and attached walling. Formerly in the gardens of a C17 house which burnt down in 1718. The piers suffer from open joints to the brickwork and capitals and a corroding pintle which has caused the brickwork to bulge. A programme of repairs needs to be agreed with the owners.
DESIGNATION:	Listed Building grade II*, RPG grade II	
CONDITION:	Poor	
OCCUPANCY:	N/A	
PRIORITY CATEGORY:	C (C)	
OWNER TYPE:	Private	
LIST ENTRY NUMBER:	1117222	

PRIORITY CATEGORIES

- A** Immediate risk of further rapid deterioration or loss of fabric; no solution agreed.
- B** Immediate risk of further rapid deterioration or loss of fabric; solution agreed but not yet implemented.
- C** Slow decay; no solution agreed.
- D** Slow decay; solution agreed but not yet implemented.
- E** Under repair or in fair to good repair, but no user identified; or under threat of vacancy with no obvious new user (applicable only to buildings capable of beneficial use).
- F** Repair scheme in progress and (where applicable) end use or user identified; or functionally redundant buildings with new use agreed but not yet implemented.

NOTE
Last year's priority category is shown in brackets (otherwise, New Entry is noted).

ABBREVIATIONS

CA	Conservation Area
LB	Listed Building
LPA	Local Planning Authority
NP	National Park
RPG	Registered Park and Garden
SM	Scheduled Monument
UA	Unitary Authority
WHS	World Heritage Site



© Historic England

SITE NAME:	Pair of gate piers 204 metres east of entrance to Home Farm, Park Lane, Hampstead Marshall
DESIGNATION:	Listed Building grade I, RPG grade II
CONDITION:	Poor
OCCUPANCY:	N/A
PRIORITY CATEGORY:	C (C)
OWNER TYPE:	Private
LIST ENTRY NUMBER:	I136042

Gate piers to house which burnt down in 1718. The piers remain in the north west corner of the park. Some of the bricks have eroded; there is vegetation growth to the tops; severely cracked stone and fractures through brickwork and shell niche. A programme of repairs needs to be agreed and taken forward by the owners.

Contact: Clare Charlesworth 01483 252041



© Historic England

SITE NAME:	Three pairs of gate piers and walls around gardens and terrace at Home Farm, Park Lane, Hampstead Marshall
DESIGNATION:	Listed Building grade I, RPG grade II
CONDITION:	Very bad
OCCUPANCY:	N/A
PRIORITY CATEGORY:	C (C)
OWNER TYPE:	Private, multiple owners
LIST ENTRY NUMBER:	I136034

Two late C17 walled gardens (one with raised terrace) and three pairs of gate piers located in the north west corner of the park. Formerly the gardens to the C17 house which burnt down in 1718. Now forming the boundary walls to various private properties. Some sections have open joints. One of the gate piers has weed growth to the cornice and there is a large crack in one of the decorative urns, which puts the significance of the structure at risk. Repairs to this section need to take place.

Contact: Clare Charlesworth 01483 252041

SITE NAME:	East Ilsley Down round barrows, East Ilsley	
DESIGNATION:	Scheduled Monument	LIST ENTRY NUMBER: 1006986
CONDITION:	Extensive significant problems	TREND: Declining
PRINCIPAL VULNERABILITY:	Arable ploughing	NEW ENTRY?: No
OWNER TYPE:	Private	CONTACT: Andy White 01483 252047

SITE NAME:	Long barrow on Sheep Down, 1km north of East Ilsley, East Ilsley	
DESIGNATION:	Scheduled Monument	LIST ENTRY NUMBER: 1013056
CONDITION:	Generally unsatisfactory with major localised problems	TREND: Declining
PRINCIPAL VULNERABILITY:	Arable ploughing	NEW ENTRY?: No
OWNER TYPE:	Private	CONTACT: Andy White 01483 252047

SITE NAME:	Bowl barrow 30m north of Bitham Lane, Inkpen	
DESIGNATION:	Scheduled Monument	LIST ENTRY NUMBER: 1009455
CONDITION:	Extensive significant problems	TREND: Declining
PRINCIPAL VULNERABILITY:	Arable ploughing	NEW ENTRY?: No
OWNER TYPE:	Private	CONTACT: Andy White 01483 252047

SITE NAME:	Two bowl barrows 500m north east of Stancombe Farm, Lambourn / Letcombe Bassett	
DESIGNATION:	Scheduled Monument	LIST ENTRY NUMBER: 1012349
CONDITION:	Generally unsatisfactory with major localised problems	TREND: Stable
PRINCIPAL VULNERABILITY:	Animal burrowing - extensive	NEW ENTRY?: No
OWNER TYPE:	Mixed, multiple owners	CONTACT: Andy White 01483 252047

PRIORITY CATEGORIES

- A** Immediate risk of further rapid deterioration or loss of fabric; no solution agreed.
B Immediate risk of further rapid deterioration or loss of fabric; solution agreed but not yet implemented.
C Slow decay; no solution agreed.

- D** Slow decay; solution agreed but not yet implemented.
E Under repair or in fair to good repair, but no user identified; or under threat of vacancy with no obvious new user (applicable only to buildings capable of beneficial use).

- F** Repair scheme in progress and (where applicable) end use or user identified; or functionally redundant buildings with new use agreed but not yet implemented.

NOTE
 Last year's priority category is shown in brackets (otherwise, New Entry is noted).

ABBREVIATIONS

CA	Conservation Area
LB	Listed Building
LPA	Local Planning Authority
NP	National Park
RPG	Registered Park and Garden
SM	Scheduled Monument
UA	Unitary Authority
WHS	World Heritage Site

SITE NAME:	Membury Camp (see also Wiltshire Unitary Authority), Ramsbury / Lambourn		
DESIGNATION:	Scheduled Monument	LIST ENTRY NUMBER:	1003818
CONDITION:	Extensive significant problems	TREND:	Declining
PRINCIPAL VULNERABILITY:	Forestry	NEW ENTRY?:	No
OWNER TYPE:	Private	CONTACT:	Andy White 01483 252047



© Historic England

SITE NAME:	Aldermaston Court, Aldermaston	An important mid-late C19 landscape with remains of C17/C18 pleasure grounds relating to an earlier manor house and deer park. Converted to an hotel and conference centre with an office complex built on site, additional planning permission remains for more offices. The estate was acquired in 2014 with discussions ongoing regarding a sustainable future for the buildings and landscape. A conservation-led approach to management is required for any development proposals.
DESIGNATION:	Registered Park and Garden grade II, 12 LBs, part in CA	
CONDITION:	Generally unsatisfactory with major localised problems	
VULNERABILITY:	Medium	
TREND:	Declining	
NEW ENTRY?:	No	
OWNER TYPE:	Commercial company	
LIST ENTRY NUMBER:	1000530	

Contact: Kay Richardson 01483 252000



© Historic England

SITE NAME:	Sandford Priory, Greenham	A mid/late C18 landscape laid out to designs by Lancelot Brown, surrounding a Gothick house remodelled by James Wyatt. In 1947 the estate was sold into divided ownership, the house, gardens and core of the park being used as a school. Other ownerships have fallen prey to development (housing, waste disposal) leaving the core compromised as a design fragment which in turn is under-resourced in its management. The setting of the house and park and garden is extremely vulnerable to housing and business development potential identified in the Local Plan.
DESIGNATION:	Registered Park and Garden grade II, 2 LBs	
CONDITION:	Extensive significant problems	
VULNERABILITY:	High	
TREND:	Declining	
NEW ENTRY?:	No	
OWNER TYPE:	Mixed, multiple owners	
LIST ENTRY NUMBER:	1000333	

Contact: Kay Richardson 01483 252000



© Historic England

SITE NAME:	Shaw House, Shaw cum Donnington / Newbury	C16 or early C17 garden laid out by the Dolman family and a complex of early C18 water gardens by the Duke of Chandos. Bought by Berkshire County Council in 1946, Heritage Lottery Fund and Historic England grants in 2005 restored the house as a conference centre and heritage attraction which opened to the public in 2008. Guidance and a joint approach is needed to integrate proposed new facilities on site and also take the opportunity to improve the gardens, subject to external funding.
DESIGNATION:	Registered Park and Garden grade II, 6 LBs, 2 CAs	
CONDITION:	Extensive significant problems	
VULNERABILITY:	Medium	
TREND:	Declining	
NEW ENTRY?:	No	
OWNER TYPE:	Local authority	
LIST ENTRY NUMBER:	1001446	

Contact: Kay Richardson 01483 252000



© Historic England

SITE NAME:	First Battle of Newbury, Enborne / Newbury / Speen	Site of the 1643 First Battle of Newbury (English Civil War) between Parliamentary and Royalist forces. It marked the turning point of the whole war and is accordingly an important place in English history. Already some of the south eastern periphery of the battlefield is built over and the A34 Newbury bypass clips a corner. The battlefield is at risk from housing development around its fringes - although no strategic allocations are made in the adopted Core Strategy near the site. We await completion of the Local Plan process which will confirm if any developments are proposed.
DESIGNATION:	Registered Battlefield, 4 LBs	
CONDITION:	Generally satisfactory but with minor localised problems	
VULNERABILITY:	High	
TREND:	Improving	
PRIORITY CATEGORY:	C (C)	
OWNER TYPE:	Private	
LIST ENTRY NUMBER:	1000026	

Contact: Andy White 01483 252047

PRIORITY CATEGORIES

- A** Immediate risk of further rapid deterioration or loss of fabric; no solution agreed.
- B** Immediate risk of further rapid deterioration or loss of fabric; solution agreed but not yet implemented.
- C** Slow decay; no solution agreed.
- D** Slow decay; solution agreed but not yet implemented.
- E** Under repair or in fair to good repair, but no user identified; or under threat of vacancy with no obvious new user (applicable only to buildings capable of beneficial use).
- F** Repair scheme in progress and (where applicable) end use or user identified; or functionally redundant buildings with new use agreed but not yet implemented.

NOTE
Last year's priority category is shown in brackets (otherwise, New Entry is noted).

ABBREVIATIONS

- CA** Conservation Area
- LB** Listed Building
- LPA** Local Planning Authority
- NP** National Park
- RPG** Registered Park and Garden
- SM** Scheduled Monument
- UA** Unitary Authority
- WHS** World Heritage Site

WEST SUSSEX

ADUR



© Historic England

SITE NAME:	Church of St Mary De Haura, Church Lane, Shoreham by Sea
DESIGNATION:	Listed Place of Worship grade I, CA
CONDITION:	Fair
PRIORITY CATEGORY:	F (A)
OWNER TYPE:	Religious organisation
LIST ENTRY NUMBER:	I192780

Norman church built of Caen stone, containing a tall crossing tower with transepts to north and south, and a large aisled chancel to the east. It is a mixture of Romanesque and Transitional architecture. The external masonry varies in condition alongside the need for localised stone, roof and gutter repairs. Urgent repairs and repointing to the west wall have recently been completed but other repairs still required.

Contact: David John 01483 252036

SITE NAME:	Southlands	
DESIGNATION:	Conservation Area	NEW ENTRY?: No
CONDITION:	Very bad	TREND: Improving significantly
VULNERABILITY:	Medium	CONTACT: Colette Blackett (LPA) 01273 263242

ARUN




© Historic England Archive

SITE NAME:	Littlehampton Fort, Littlehampton
DESIGNATION:	Scheduled Monument
CONDITION:	Poor
OCCUPANCY:	N/A
PRIORITY CATEGORY:	C (C)
OWNER TYPE:	Commercial company
LIST ENTRY NUMBER:	I005809

C19 fort. The fort is partly covered in ivy which poses the main threat to the structure. Other parts of the fort are engulfed by sand dunes which have Site of Special Scientific Interest status. A project to remove the ivy from the fort walls and ditches looks likely to be undertaken in 2015 - 2017. Discussions are ongoing between the owner and a local interest group to develop a management plan for the fort.

Contact: Alison McQuaid 01483 252048



© Historic England

SITE NAME:	Parish Church of St Mary the Virgin, Church Street, Littlehampton
DESIGNATION:	Listed Place of Worship grade II, CA
CONDITION:	Very bad
PRIORITY CATEGORY:	C (C)
OWNER TYPE:	Religious organisation
LIST ENTRY NUMBER:	I353769

A large imposing geometric red brick church located in the town centre of Littlehampton. Originally constructed in 1826 by George Draper on the site of a medieval church and then transformed in 1935 by WH Randoll Blacking. It has a fine spacious interior consisting of a nave with aisles, western tower, north and south transepts and a chancel with apse. The interior of tower, north aisle and gallery above are in a very bad condition with structural problems in tower, erosion of stone around windows and loss of plaster on walls of gallery. Funds need to be raised for repairs.

Contact: David John 01483 252036



© Historic England

SITE NAME:	Parish Church of St Mary Magdalen, Lyminster Road, Lyminster and Crossbush
DESIGNATION:	Listed Place of Worship grade I, CA
CONDITION:	Poor
PRIORITY CATEGORY:	C (C)
OWNER TYPE:	Religious organisation
LIST ENTRY NUMBER:	I027604

A Saxon church, not much restored, located in a rural setting adjacent to a farm on the site of small Benedictine nunnery. It is a long building of knapped flintwork with clay tiled roof. The chancel and nave are Saxon, altered in C13; the lower part of the tower is C13, the north porch C15, the north chapel or vestry C19. Interior: the aisle roof is medieval, heavily timbered with crown-posts. Condition considered to be poor due to heavy weathering of buttresses of tower, condition of wall plate and nave south wall. A grant was offered by the Heritage Lottery Fund in 2015.

Contact: David John 01483 252036

PRIORITY CATEGORIES

- A** Immediate risk of further rapid deterioration or loss of fabric; no solution agreed.
- B** Immediate risk of further rapid deterioration or loss of fabric; solution agreed but not yet implemented.
- C** Slow decay; no solution agreed.
- D** Slow decay; solution agreed but not yet implemented.
- E** Under repair or in fair to good repair, but no user identified; or under threat of vacancy with no obvious new user (applicable only to buildings capable of beneficial use).
- F** Repair scheme in progress and (where applicable) end use or user identified; or functionally redundant buildings with new use agreed but not yet implemented.

NOTE
Last year's priority category is shown in brackets (otherwise, New Entry is noted).

ABBREVIATIONS

CA	Conservation Area
LB	Listed Building
LPA	Local Planning Authority
NP	National Park
RPG	Registered Park and Garden
SM	Scheduled Monument
UA	Unitary Authority
WHS	World Heritage Site

SITE NAME:	Romano-British villa and traces of Iron Age occupation 500m WSW of New Barn, Angmering		
DESIGNATION:	Scheduled Monument	LIST ENTRY NUMBER:	1015886
CONDITION:	Extensive significant problems	TREND:	Declining
PRINCIPAL VULNERABILITY:	Arable ploughing	NEW ENTRY?:	No
OWNER TYPE:	Private	CONTACT:	Alison McQuaid 01483 252048

CHICHESTER



© Historic England

SITE NAME:	Former Church of the Assumption, Church Farm Lane, East Wittering	Medieval church, restored 1875-6. Not used for worship for some years. Repairs have been made but future use is not yet agreed.
DESIGNATION:	Listed Building grade II*	
CONDITION:	Fair	
OCCUPANCY:	Vacant/not in use	
PRIORITY CATEGORY:	E (E)	
OWNER TYPE:	Private	
LIST ENTRY NUMBER:	1354484	Contact: Samantha Johnson 01483 252043



© Historic England

SITE NAME:	St Paul's Church, Stansted Park, Stoughton	Small private chapel in the grounds of country house. Originally part of a C15 house, but converted to a chapel in the Gothic style in 1812-16. Restored by HS Goodhart-Rendel in 1926. Mainly built of brick with tiled roofs. Highly decorated interior to chancel. At risk due to defective roofs, parapets, rainwater disposal, windows and vestry floor. Grant towards repairs offered by the Heritage Lottery Fund.
DESIGNATION:	Listed Place of Worship grade I, RPG grade II*	
CONDITION:	Poor	
PRIORITY CATEGORY:	D (D)	
OWNER TYPE:	Private	
LIST ENTRY NUMBER:	1034392	Contact: Robert Williams 01483 252042



© Historic England

SITE NAME:	Church of St Mary the Virgin (formerly the Ascension), Upwaltham	This small medieval isolated church stands north of the Chichester-Petworth road on the slope of the South Downs. It consists of an apsidal chancel, nave with timber bellcote, and south porch; built of rubble, plastered, except the porch, which is of flint with brick dressings. The cement render on the south wall was removed and replaced with lime in 2012, and similar now needs to be carried out elsewhere. Fundraising for the remaining work is ongoing.
DESIGNATION:	Listed Place of Worship grade I, CA	
CONDITION:	Poor	
PRIORITY CATEGORY:	A (A)	
OWNER TYPE:	Religious organisation	
LIST ENTRY NUMBER:	1026165	Contact: David John 01483 252036

SITE NAME:	A Romano-Celtic temple, Iron Age shrine and associated remains 250m north west of Ratham Mill, Funtington		
DESIGNATION:	Scheduled Monument	LIST ENTRY NUMBER:	1018354
CONDITION:	Extensive significant problems	TREND:	Declining
PRINCIPAL VULNERABILITY:	Arable ploughing	NEW ENTRY?:	No
OWNER TYPE:	Private	CONTACT:	Alison McQuaid 01483 252048

SITE NAME:	Devil's Ditch, section extending 200yds (180m) east from Chapel Lane, Funtington		
DESIGNATION:	Scheduled Monument	LIST ENTRY NUMBER:	1005880
CONDITION:	Generally unsatisfactory with major localised problems	TREND:	Declining
PRINCIPAL VULNERABILITY:	Arable ploughing	NEW ENTRY?:	No
OWNER TYPE:	Private	CONTACT:	Alison McQuaid 01483 252048

PRIORITY CATEGORIES

- A** Immediate risk of further rapid deterioration or loss of fabric; no solution agreed.
B Immediate risk of further rapid deterioration or loss of fabric; solution agreed but not yet implemented.
C Slow decay; no solution agreed.

- D** Slow decay; solution agreed but not yet implemented.
E Under repair or in fair to good repair, but no user identified; or under threat of vacancy with no obvious new user (applicable only to buildings capable of beneficial use).

- F** Repair scheme in progress and (where applicable) end use or user identified; or functionally redundant buildings with new use agreed but not yet implemented.

NOTE
 Last year's priority category is shown in brackets (otherwise, New Entry is noted).

ABBREVIATIONS

CA	Conservation Area
LB	Listed Building
LPA	Local Planning Authority
NP	National Park
RPG	Registered Park and Garden
SM	Scheduled Monument
UA	Unitary Authority
WHS	World Heritage Site

SITE NAME:	Devil's Ditch, section extending 400yds (370m) west from Chapel Lane, Funtington		
DESIGNATION:	Scheduled Monument	LIST ENTRY NUMBER:	1005881
CONDITION:	Generally unsatisfactory with major localised problems	TREND:	Declining
PRINCIPAL VULNERABILITY:	Arable clipping	NEW ENTRY?:	No
OWNER TYPE:	Private	CONTACT:	Alison McQuaid 01483 252048



© Historic England

SITE NAME:	Lavington Park, East Lavington / Duncton, Chichester	Late C18 and C19 garden, laid out on the site of a former late C16 house and garden and further altered in the C20, set within a park largely planted in the C19 but of C18 origin. The property is now a school. Two relatively substantial residential developments have been built within the grounds between 1995 and 2014, both with landscape masterplans and a conservation plan for the landscape, but for areas unaffected by development, no conservation management commitment exists.
DESIGNATION:	Registered Park and Garden grade II, 7 LBs	
CONDITION:	Extensive significant problems	
VULNERABILITY:	High	
TREND:	Stable	
NEW ENTRY?:	No	
OWNER TYPE:	Educational (independent)	
LIST ENTRY NUMBER:	1001213	Contact: Kay Richardson 01483 252000


SITE NAME:	Graylingwell, Chichester		
DESIGNATION:	Conservation Area, 2 LBs, part in RPG grade II, part in SM	NEW ENTRY?:	No
CONDITION:	Very bad	TREND:	Improving significantly
VULNERABILITY:	High	CONTACT:	Lone Le Vay (LPA) 01243 534688

HORSHAM



© Historic England

SITE NAME:	Ruins of Sedgwick Castle, Moated site, Nuthurst	Ruinous moated medieval castle. The exposed parts of this structure are in a very poor state of repair and continue to deteriorate. A conservation strategy has been agreed but needs to be implemented to enable the monument to be conserved and maintained.
DESIGNATION:	Scheduled Monument, RPG grade II	
CONDITION:	Poor	
OCCUPANCY:	N/A	
PRIORITY CATEGORY:	B (B)	
OWNER TYPE:	Private, multiple owners	
LIST ENTRY NUMBER:	1009579	



© Historic England

SITE NAME:	Parish Church of St Peter, Station Road, Cowfold	Large medieval village church built of Wealden sandstone with Horsham slab roofs. Recent phased grant-aided repairs to tower, valley gutter, drainage and roof slopes. At risk due to defective Horsham slab to chancel and internal plaster ceilings. Historic England/Heritage Lottery Fund grant-funded Phase 3 repairs completed 2014. A further phase will be required to complete the repairs to this church and enable it to be removed from the Heritage at Risk Register.
DESIGNATION:	Listed Place of Worship grade I, CA	
CONDITION:	Poor	
PRIORITY CATEGORY:	D (D)	
OWNER TYPE:	Religious organisation	
LIST ENTRY NUMBER:	1354161	

PRIORITY CATEGORIES

- A** Immediate risk of further rapid deterioration or loss of fabric; no solution agreed.
- B** Immediate risk of further rapid deterioration or loss of fabric; solution agreed but not yet implemented.
- C** Slow decay; no solution agreed.
- D** Slow decay; solution agreed but not yet implemented.
- E** Under repair or in fair to good repair, but no user identified; or under threat of vacancy with no obvious new user (applicable only to buildings capable of beneficial use).
- F** Repair scheme in progress and (where applicable) end use or user identified; or functionally redundant buildings with new use agreed but not yet implemented.

NOTE
Last year's priority category is shown in brackets (otherwise, New Entry is noted).

ABBREVIATIONS

CA	Conservation Area
LB	Listed Building
LPA	Local Planning Authority
NP	National Park
RPG	Registered Park and Garden
SM	Scheduled Monument
UA	Unitary Authority
WHS	World Heritage Site



© Historic England

SITE NAME:	Parish Church of St Peter, Upper Beeding
DESIGNATION:	Listed Place of Worship grade II*
CONDITION:	Poor
PRIORITY CATEGORY:	C (C)
OWNER TYPE:	Religious organisation
LIST ENTRY NUMBER:	1027214

Medieval village church built of a mixture of ashlar and rubble stone with areas of flint. The roofs have Horsham slab on the outer slopes and tiled inner slopes. The church is at risk due to defects to the roofs, rainwater disposal and stonework. Historic England/Heritage Lottery Fund grant-aided repairs to the tower and valley gutter completed but further repairs required.

Contact: Robert Williams 01483 252042

SITE NAME:	Bowl barrow on Black Hill, Colgate	
DESIGNATION:	Scheduled Monument	LIST ENTRY NUMBER: 1011596
CONDITION:	Generally unsatisfactory with major localised problems	TREND: Declining
PRINCIPAL VULNERABILITY:	Plant growth	NEW ENTRY?: No
OWNER TYPE:	Private	CONTACT: Alison McQuaid 01483 252048

SITE NAME:	Alfoldean Roman site, Slinfold	
DESIGNATION:	Scheduled Monument	LIST ENTRY NUMBER: 1005838
CONDITION:	Extensive significant problems	TREND: Declining
PRINCIPAL VULNERABILITY:	Arable ploughing	NEW ENTRY?: No
OWNER TYPE:	Private	CONTACT: Alison McQuaid 01483 252048

MID SUSSEX

SITE NAME:	Motte and bailey castle 240m east of Dean's Mill, Lindfield Rural	
DESIGNATION:	Scheduled Monument	LIST ENTRY NUMBER: 1011776
CONDITION:	Generally unsatisfactory with major localised problems	TREND: Declining
PRINCIPAL VULNERABILITY:	Scrub/tree growth	NEW ENTRY?: No
OWNER TYPE:	Private	CONTACT: Alison McQuaid 01483 252048

SITE NAME:	Fairfields, Burgess Hill, Burgess Hill	
DESIGNATION:	Conservation Area	NEW ENTRY?: No
CONDITION:	Very bad	TREND: No significant change
VULNERABILITY:	Medium	CONTACT: Angela Heyward (LPA) 01444 477385

SOUTH DOWNS (NP)



© Historic England

SITE NAME:	The chapel at the former King Edward VII Hospital, Easebourne, Chichester
DESIGNATION:	Listed Building grade II*, RPG grade II
CONDITION:	Fair
OCCUPANCY:	Vacant/not in use
PRIORITY CATEGORY:	F (F)
OWNER TYPE:	Commercial company
LIST ENTRY NUMBER:	1232485

Remarkable L-shaped former chapel for tuberculosis patients by Charles Holden, 1903-6. In need of roof repairs as part of scheme to convert the hospital. Listed building consent and planning permission have been granted for repairs which are near completion and for a change of use of the chapel to a cafe and community building.

Contact: Samantha Johnson 01483 252043

PRIORITY CATEGORIES

- A** Immediate risk of further rapid deterioration or loss of fabric; no solution agreed.
- B** Immediate risk of further rapid deterioration or loss of fabric; solution agreed but not yet implemented.
- C** Slow decay; no solution agreed.
- D** Slow decay; solution agreed but not yet implemented.
- E** Under repair or in fair to good repair, but no user identified; or under threat of vacancy with no obvious new user (applicable only to buildings capable of beneficial use).
- F** Repair scheme in progress and (where applicable) end use or user identified; or functionally redundant buildings with new use agreed but not yet implemented.

NOTE
Last year's priority category is shown in brackets (otherwise, New Entry is noted).

ABBREVIATIONS

CA	Conservation Area
LB	Listed Building
LPA	Local Planning Authority
NP	National Park
RPG	Registered Park and Garden
SM	Scheduled Monument
UA	Unitary Authority
WHS	World Heritage Site



© Historic England

SITE NAME:	Dam wall to North Park Furnace, Linchmere / Fernhurst, Chichester
DESIGNATION:	Scheduled Monument
CONDITION:	Poor
OCCUPANCY:	N/A
PRIORITY CATEGORY:	C (C)
OWNER TYPE:	Private
LIST ENTRY NUMBER:	1021403

The furnace is one of the most complete charcoal fired blast furnaces surviving from the Wealden iron industry but is in need of urgent repairs. Heritage Lottery Fund grant applications for water management, repairs and interpretation have been unsuccessful. Temporary works to protect the monument are being undertaken whilst consideration is being given to the next steps for securing a future for the furnace site and its environs.

Contact: Alison McQuaid 01483 252048




© Historic England Archive

SITE NAME:	Amberley Limeworks; entrance buildings, Kiln 2 and Office, Houghton Bridge, Amberley / Houghton, Horsham
DESIGNATION:	Scheduled Monument
CONDITION:	Poor
OCCUPANCY:	Part occupied/part in use
PRIORITY CATEGORY:	C (C)
OWNER TYPE:	Charity (heritage)
LIST ENTRY NUMBER:	1005810

C19 limeworks including kilns and associated buildings. The ingress of rain and inadequate maintenance in the past have led to structural weaknesses to the buildings around the visitor entrance and kiln No. 2 which are parts of the site at risk. Discussions are taking place to undertake necessary repairs, and Historic England is funding a condition survey in 2015.

Contact: Robert Williams 01483 252042



© Historic England

SITE NAME:	Castle Goring, Arundel Road , Worthing
DESIGNATION:	Listed Building grade I
CONDITION:	Fair
OCCUPANCY:	Part occupied/part in use
PRIORITY CATEGORY:	F (A)
OWNER TYPE:	Private
LIST ENTRY NUMBER:	1025839

Large house. Built by Shelley's grandfather, Sir Bysse Shelley, about 1797-8. The house has been in a very poor condition for number of years. In 2013 the house was sold to a private individual who wishes to use it as a private residence and wedding/conference venue. Consent for this change of use is still under consideration. Repairs to the roof and structural timbers have been carried out.

Contact: Samantha Johnson 01483 252043



© Historic England

SITE NAME:	Church of St Nicholas, London Road, Arundel, Arun
DESIGNATION:	Listed Place of Worship grade I, CA
CONDITION:	Poor
PRIORITY CATEGORY:	D (D)
OWNER TYPE:	Religious organisation
LIST ENTRY NUMBER:	1027914

Well-proportioned town church, re-built in 1380. Unusually the adjacent Fitzalan Chapel and Lady Chapel to the east are in Roman Catholic use. The church is at risk due to spalling stonework to the tower, decay to the west window, rotting timber framing and defective tiling to the north porch. The first phase of repairs to the south and west elevations of the tower was completed in 2013 with funding from Historic England/Heritage Lottery Fund. Grant aid offered by the Heritage Lottery Fund for repairs to the north and east elevations to tower.

Contact: Robert Williams 01483 252042

SITE NAME:	Flint mine and a bowl barrow on Church Hill, 400m south west of Findon Place, Findon, Arun		
DESIGNATION:	Scheduled Monument	LIST ENTRY NUMBER:	1015238
CONDITION:	Extensive significant problems	TREND:	Declining
PRINCIPAL VULNERABILITY:	Arable ploughing	NEW ENTRY?:	No
OWNER TYPE:	Private	CONTACT:	Alison McQuaid 01483 252048

PRIORITY CATEGORIES

- A** Immediate risk of further rapid deterioration or loss of fabric; no solution agreed.
B Immediate risk of further rapid deterioration or loss of fabric; solution agreed but not yet implemented.
C Slow decay; no solution agreed.

- D** Slow decay; solution agreed but not yet implemented.
E Under repair or in fair to good repair, but no user identified; or under threat of vacancy with no obvious new user (applicable only to buildings capable of beneficial use).

- F** Repair scheme in progress and (where applicable) end use or user identified; or functionally redundant buildings with new use agreed but not yet implemented.

NOTE
 Last year's priority category is shown in brackets (otherwise, New Entry is noted).

ABBREVIATIONS

CA	Conservation Area
LB	Listed Building
LPA	Local Planning Authority
NP	National Park
RPG	Registered Park and Garden
SM	Scheduled Monument
UA	Unitary Authority
WHS	World Heritage Site

SITE NAME:	Duncton Common round barrow cemetery, Duncton / Petworth, Chichester		
DESIGNATION:	Scheduled Monument	LIST ENTRY NUMBER:	1009329
CONDITION:	Generally satisfactory but with significant localised problems	TREND:	Declining
PRINCIPAL VULNERABILITY:	Animal burrowing - extensive	NEW ENTRY?:	No
OWNER TYPE:	Private	CONTACT:	Alison McQuaid 01483 252048
SITE NAME:	Harting Beacon: a hilltop enclosure, Anglo-Saxon burial mound and telegraph station on Beacon and Pen Hills, Elsted and Treyford / Harting, Chichester		
DESIGNATION:	Scheduled Monument	LIST ENTRY NUMBER:	1015915
CONDITION:	Generally satisfactory but with significant localised problems	TREND:	Declining
PRINCIPAL VULNERABILITY:	Arable ploughing	NEW ENTRY?:	No
OWNER TYPE:	Private	CONTACT:	Alison McQuaid 01483 252048
SITE NAME:	Devil's Ditch, section extending 900yds (820m), Lye Wood, West Stoke, Funtington, Chichester		
DESIGNATION:	Scheduled Monument	LIST ENTRY NUMBER:	1005882
CONDITION:	Generally unsatisfactory with major localised problems	TREND:	Declining
PRINCIPAL VULNERABILITY:	Arable clipping	NEW ENTRY?:	No
OWNER TYPE:	Private	CONTACT:	Alison McQuaid 01483 252048
SITE NAME:	Linear boundary on Stoke Down, 800m north of West Stoke House, Funtington, Chichester		
DESIGNATION:	Scheduled Monument	LIST ENTRY NUMBER:	1018564
CONDITION:	Generally unsatisfactory with major localised problems	TREND:	Declining
PRINCIPAL VULNERABILITY:	Scrub/tree growth	NEW ENTRY?:	No
OWNER TYPE:	Private	CONTACT:	Alison McQuaid 01483 252048
SITE NAME:	Flint mine on Stoke Down, immediately north of Stoke Clump, Funtington / Lavant, Chichester		
DESIGNATION:	Scheduled Monument	LIST ENTRY NUMBER:	1018563
CONDITION:	Extensive significant problems	TREND:	Declining
PRINCIPAL VULNERABILITY:	Arable ploughing	NEW ENTRY?:	No
OWNER TYPE:	Private	CONTACT:	Alison McQuaid 01483 252048
SITE NAME:	Bowl barrow 500m WNW of Barnett's Bridge, Graffham, Chichester		
DESIGNATION:	Scheduled Monument	LIST ENTRY NUMBER:	1009910
CONDITION:	Generally unsatisfactory with major localised problems	TREND:	Declining
PRINCIPAL VULNERABILITY:	Scrub/tree growth	NEW ENTRY?:	No
OWNER TYPE:	Private	CONTACT:	Alison McQuaid 01483 252048
SITE NAME:	Bowl barrow on Gallows Hill, 150m east of Millborough House, Graffham, Chichester		
DESIGNATION:	Scheduled Monument	LIST ENTRY NUMBER:	1009905
CONDITION:	Generally satisfactory but with minor localised problems	TREND:	Improving
PRINCIPAL VULNERABILITY:	Scrub/tree growth	NEW ENTRY?:	No
OWNER TYPE:	Private	CONTACT:	Alison McQuaid 01483 252048

PRIORITY CATEGORIES

- A** Immediate risk of further rapid deterioration or loss of fabric; no solution agreed.
B Immediate risk of further rapid deterioration or loss of fabric; solution agreed but not yet implemented.
C Slow decay; no solution agreed.

- D** Slow decay; solution agreed but not yet implemented.
E Under repair or in fair to good repair, but no user identified; or under threat of vacancy with no obvious new user (applicable only to buildings capable of beneficial use).

- F** Repair scheme in progress and (where applicable) end use or user identified; or functionally redundant buildings with new use agreed but not yet implemented.

NOTE
 Last year's priority category is shown in brackets (otherwise, New Entry is noted).

ABBREVIATIONS

CA	Conservation Area
LB	Listed Building
LPA	Local Planning Authority
NP	National Park
RPG	Registered Park and Garden
SM	Scheduled Monument
UA	Unitary Authority
WHS	World Heritage Site

SITE NAME:	Two bowl barrows on Gallows Hill, 200m east of Millborough House, Graffham, Chichester		
DESIGNATION:	Scheduled Monument	LIST ENTRY NUMBER:	1009906
CONDITION:	Generally unsatisfactory with major localised problems	TREND:	Declining
PRINCIPAL VULNERABILITY:	Scrub/tree growth	NEW ENTRY?:	No
OWNER TYPE:	Private	CONTACT:	Alison McQuaid 01483 252048
SITE NAME:	Bowl barrow 350m WNW of Barnett's Bridge, Graffham / Lodsworth, Chichester		
DESIGNATION:	Scheduled Monument	LIST ENTRY NUMBER:	1009916
CONDITION:	Generally satisfactory but with significant localised problems	TREND:	Declining
PRINCIPAL VULNERABILITY:	Bracken	NEW ENTRY?:	No
OWNER TYPE:	Private	CONTACT:	Alison McQuaid 01483 252048
SITE NAME:	Bexley Bushes earthworks, Lavant, Chichester		
DESIGNATION:	Scheduled Monument	LIST ENTRY NUMBER:	1005892
CONDITION:	Generally unsatisfactory with major localised problems	TREND:	Declining
PRINCIPAL VULNERABILITY:	Arable ploughing	NEW ENTRY?:	No
OWNER TYPE:	Private	CONTACT:	Alison McQuaid 01483 252048
SITE NAME:	Devil's Ditch, section 230yds (210m) long from Chichester main road to Pook Lane, Lavant, Chichester		
DESIGNATION:	Scheduled Monument, part in CA	LIST ENTRY NUMBER:	1005877
CONDITION:	Generally unsatisfactory with major localised problems	TREND:	Declining
PRINCIPAL VULNERABILITY:	Arable ploughing	NEW ENTRY?:	No
OWNER TYPE:	Local authority	CONTACT:	Alison McQuaid 01483 252048
SITE NAME:	Devil's Ditch, section extending 530yds (480m) west from Lavant Lodge, Lavant, Chichester		
DESIGNATION:	Scheduled Monument, part in RPG grade I	LIST ENTRY NUMBER:	1005878
CONDITION:	Generally unsatisfactory with major localised problems	TREND:	Declining
PRINCIPAL VULNERABILITY:	Scrub/tree growth	NEW ENTRY?:	No
OWNER TYPE:	Private	CONTACT:	Alison McQuaid 01483 252048
SITE NAME:	Remains of iron works and gun foundry at North Park Furnace, Linchmere / Fernhurst, Chichester		
DESIGNATION:	Scheduled Monument	LIST ENTRY NUMBER:	1021403
CONDITION:	Generally satisfactory but with significant localised problems	TREND:	Declining
PRINCIPAL VULNERABILITY:	Deterioration - in need of management	NEW ENTRY?:	No
OWNER TYPE:	Private	CONTACT:	Alison McQuaid 01483 252048
SITE NAME:	Bowl barrow on Gallows Hill, 300m east of Millborough House, Lodsworth, Chichester		
DESIGNATION:	Scheduled Monument	LIST ENTRY NUMBER:	1009908
CONDITION:	Generally unsatisfactory with major localised problems	TREND:	Improving
PRINCIPAL VULNERABILITY:	Scrub/tree growth	NEW ENTRY?:	No
OWNER TYPE:	Private	CONTACT:	Alison McQuaid 01483 252048

PRIORITY CATEGORIES

- A** Immediate risk of further rapid deterioration or loss of fabric; no solution agreed.
B Immediate risk of further rapid deterioration or loss of fabric; solution agreed but not yet implemented.
C Slow decay; no solution agreed.

- D** Slow decay; solution agreed but not yet implemented.
E Under repair or in fair to good repair, but no user identified; or under threat of vacancy with no obvious new user (applicable only to buildings capable of beneficial use).

- F** Repair scheme in progress and (where applicable) end use or user identified; or functionally redundant buildings with new use agreed but not yet implemented.

NOTE
 Last year's priority category is shown in brackets (otherwise, New Entry is noted).

ABBREVIATIONS

CA	Conservation Area
LB	Listed Building
LPA	Local Planning Authority
NP	National Park
RPG	Registered Park and Garden
SM	Scheduled Monument
UA	Unitary Authority
WHS	World Heritage Site

SITE NAME:	Bowl barrow on Fitzhall Rough, 330m ENE of Fitzhall: part of Fitzhall Rough round barrow cemetery, Stedham with Iping, Chichester		
DESIGNATION:	Scheduled Monument	LIST ENTRY NUMBER:	1008503
CONDITION:	Extensive significant problems	TREND:	Declining
PRINCIPAL VULNERABILITY:	Scrub/tree growth	NEW ENTRY?:	No
OWNER TYPE:	Private	CONTACT:	Alison McQuaid 01483 252048
SITE NAME:	Motte and bailey castle in Pulborough Park, Pulborough, Horsham		
DESIGNATION:	Scheduled Monument	LIST ENTRY NUMBER:	1017547
CONDITION:	Generally unsatisfactory with major localised problems	TREND:	Declining
PRINCIPAL VULNERABILITY:	Plant growth	NEW ENTRY?:	No
OWNER TYPE:	Private	CONTACT:	Alison McQuaid 01483 252048
SITE NAME:	Bowl barrow 950m south west of Grey Friars Farm: part of a dispersed round barrow cemetery on Kithurst Hill, Storrington and Sullington, Horsham		
DESIGNATION:	Scheduled Monument	LIST ENTRY NUMBER:	1015711
CONDITION:	Generally unsatisfactory with major localised problems	TREND:	Declining
PRINCIPAL VULNERABILITY:	Scrub/tree growth	NEW ENTRY?:	No
OWNER TYPE:	Private	CONTACT:	Alison McQuaid 01483 252048
SITE NAME:	Greatham, Horsham (District), Parham, Horsham		
DESIGNATION:	Conservation Area, 2 LBs	NEW ENTRY?:	No
CONDITION:	Very bad	TREND:	Deteriorating
VULNERABILITY:	Medium	CONTACT:	Michael Scammell (LPA) 01730 814810

WORTHING



© Historic England

SITE NAME:	Holy Trinity Church, Shelley Road, Worthing
DESIGNATION:	Listed Place of Worship grade II
CONDITION:	Poor
PRIORITY CATEGORY:	C (C)
OWNER TYPE:	Religious organisation
LIST ENTRY NUMBER:	1393419

Large town church, brick with stone dressings. Designed by Henry Coe and Stephen Robinson and built 1882-88. At risk due to eroding high level brick and stonework to the tower and decaying timber shingling to spire. Included in current discussions as part of a wider review of churches in Worthing.

Contact: Robert Williams 01483 252042



© Historic England

SITE NAME:	St Botolph's Church, Lansdowne Road, Worthing
DESIGNATION:	Listed Place of Worship grade II
CONDITION:	Poor
PRIORITY CATEGORY:	D (D)
OWNER TYPE:	Religious organisation
LIST ENTRY NUMBER:	1250436

Large suburban church mainly constructed between 1872 and 1879 and designed by Edmund E Scott of Brighton. At risk due to defects to shingles to spire, slating, rainwater goods and high level brick, flint and stonework. Historic England/Heritage Lottery Fund grant aid towards repairs offered.

Contact: Robert Williams 01483 252042

PRIORITY CATEGORIES


- A** Immediate risk of further rapid deterioration or loss of fabric; no solution agreed.
- B** Immediate risk of further rapid deterioration or loss of fabric; solution agreed but not yet implemented.
- C** Slow decay; no solution agreed.
- D** Slow decay; solution agreed but not yet implemented.
- E** Under repair or in fair to good repair, but no user identified; or under threat of vacancy with no obvious new user (applicable only to buildings capable of beneficial use).
- F** Repair scheme in progress and (where applicable) end use or user identified; or functionally redundant buildings with new use agreed but not yet implemented.

NOTE
Last year's priority category is shown in brackets (otherwise, New Entry is noted).

ABBREVIATIONS

CA	Conservation Area
LB	Listed Building
LPA	Local Planning Authority
NP	National Park
RPG	Registered Park and Garden
SM	Scheduled Monument
UA	Unitary Authority
WHS	World Heritage Site

WEST SUSSEX (OFF)



© Hazardous Project

SITE NAME:	Hazardous, Bracklesham Bay
DESIGNATION:	Protected Wreck Site
CONDITION:	Extensive significant problems
VULNERABILITY:	High
TREND:	Declining
PRIORITY CATEGORY:	E (E)
OWNER TYPE:	Government or agency
LIST ENTRY NUMBER:	1000048

The remains of 1706 wreck of a British Third Rate ship of the line which was beached in Bracklesham Bay during a storm, while acting as an escort for a convoy en route from Chesapeake Bay to the Thames Estuary. The 2013/2014 winter storm had a pronounced effect on the site; sand overburden that once covered much of the wreck has been significantly reduced and artefacts that were once stabilised are now exposed to attack from biological and chemical threats. The sand level continues to drop across the site exposing areas never seen before.

Contact: Alison James 01332 881663

WINDSOR AND MAIDENHEAD (UA)



© Historic England

SITE NAME:	Noahs Boathouse, Stonehouse Lane (Off), Cookham
DESIGNATION:	Listed Building grade II*
CONDITION:	Poor
OCCUPANCY:	N/A
PRIORITY CATEGORY:	A (A)
OWNER TYPE:	Private
LIST ENTRY NUMBER:	1323741

1930, by Colin Lucas for his father, constructed of monolithic reinforced concrete with a flat roof. An early and pioneering example of Modern Movement architecture by one of the major figures in the movement. The building floods regularly and is derelict. The roof is leaking and the concrete is spalling.

Contact: Clare Charlesworth 01483 252041



© Martin Ashley Associates

SITE NAME:	Royal Mausoleum, The Home Park, Windsor
DESIGNATION:	Listed Building grade I, RPG grade I
CONDITION:	Fair
OCCUPANCY:	N/A
PRIORITY CATEGORY:	D (D)
OWNER TYPE:	Crown
LIST ENTRY NUMBER:	1117781

Mausoleum of Queen Victoria and Prince Albert, 1862-71. Damp problems are placing external and internal historic fabric at risk, including the internal paintings. The original rainwater drainage is inadequate and poorly designed, running within the wall fabric, and is difficult to maintain. Environmental monitoring has been carried out since 2009, and temporary remedial works for rainwater disposal have been implemented. An interim report on the environmental monitoring shows a small but cumulative decrease in air moisture content within the Mausoleum. A further report is due later this year.

Contact: Michael Turner 020 7973 3808



© Historic England

SITE NAME:	Church of St Michael and All Angels, Church Lane, Sunninghill, Sunninghill and Ascot
DESIGNATION:	Listed Place of Worship grade II
CONDITION:	Poor
PRIORITY CATEGORY:	D (D)
OWNER TYPE:	Religious organisation
LIST ENTRY NUMBER:	1119826

Large village church built on the foundations of a Norman church in 1808, extended in 1826-7 and again in 1888. It is mainly constructed of brick with stone and Roman cement detailing, with tiled roofs. The church is at risk due to defective valley and parapet gutters, rainwater goods, drainage, stone and brickwork. The church has been offered a grant from the Heritage Lottery Fund towards these repairs which, when completed, will enable it to be removed from the Heritage at Risk Register.

Contact: Robert Williams 01483 252042

SITE NAME:	Beenham's Heath, Waltham St. Lawrence	
DESIGNATION:	Conservation Area, 8 LBs	NEW ENTRY?: No
CONDITION:	At risk	TREND: Improving
VULNERABILITY:	Unknown	CONTACT: Gillian Butter (LPA) 01628 685687

PRIORITY CATEGORIES

- A** Immediate risk of further rapid deterioration or loss of fabric; no solution agreed.
- B** Immediate risk of further rapid deterioration or loss of fabric; solution agreed but not yet implemented.
- C** Slow decay; no solution agreed.
- D** Slow decay; solution agreed but not yet implemented.
- E** Under repair or in fair to good repair, but no user identified; or under threat of vacancy with no obvious new user (applicable only to buildings capable of beneficial use).
- F** Repair scheme in progress and (where applicable) end use or user identified; or functionally redundant buildings with new use agreed but not yet implemented.

NOTE
Last year's priority category is shown in brackets (otherwise, New Entry is noted).

ABBREVIATIONS

CA	Conservation Area
LB	Listed Building
LPA	Local Planning Authority
NP	National Park
RPG	Registered Park and Garden
SM	Scheduled Monument
UA	Unitary Authority
WHS	World Heritage Site

WOKINGHAM (UA)



© Historic England

SITE NAME:	Ruins of St Bartholomews Church, Arborfield, Arborfield and Newland
DESIGNATION:	Scheduled Monument, LB grade II
CONDITION:	Very bad
OCCUPANCY:	N/A
PRIORITY CATEGORY:	A (A)
OWNER TYPE:	Religious organisation
LIST ENTRY NUMBER:	1006975

Old parish church, now a roofless ruin. Originally C13 in flint and stone, with substantial probable C18 brick rebuilding. One wall partially standing, with fragments of later brick segments. Very overgrown. Risk of further collapse. A project to see the ruins conserved, explained and maintained needs to be agreed and put into action.

Contact: Clare Charlesworth 01483 252041



© Historic England

SITE NAME:	Infirmary Stables, Arborfield Garrison, Arborfield, Barkham
DESIGNATION:	Scheduled Monument
CONDITION:	Very bad
OCCUPANCY:	Vacant/not in use
PRIORITY CATEGORY:	A (A)
OWNER TYPE:	Government or agency
LIST ENTRY NUMBER:	1006949

A specialised 'horse hospital' built 1911-12. The building is redundant by virtue of changes in army practices (reduced cavalry activity). A sustainable future needs to be found and repairs undertaken. Planning permission has been granted for the development of Arborfield Garrison and this will include a requirement to repair the stables.

Contact: Clare Charlesworth 01483 252041

SITE NAME:	Ring ditch cropmark east of St Patrick's Avenue, Charvil	
DESIGNATION:	Scheduled Monument	LIST ENTRY NUMBER: 1006965
CONDITION:	Extensive significant problems	TREND: Declining
PRINCIPAL VULNERABILITY:	Arable ploughing	NEW ENTRY?: No
OWNER TYPE:	Educational (state sector)	CONTACT: Andy White 01483 252047

SITE NAME:	Cropmark complex south west of St Patrick's Avenue, Sonning	
DESIGNATION:	Scheduled Monument	LIST ENTRY NUMBER: 1006964
CONDITION:	Extensive significant problems	TREND: Declining
PRINCIPAL VULNERABILITY:	Arable ploughing	NEW ENTRY?: No
OWNER TYPE:	Educational (state sector)	CONTACT: Andy White 01483 252047

SITE NAME:	Cropmark site east of Broadmoor Lane, Sonning	
DESIGNATION:	Scheduled Monument	LIST ENTRY NUMBER: 1006963
CONDITION:	Generally satisfactory but with significant localised problems	TREND: Declining
PRINCIPAL VULNERABILITY:	Arable ploughing	NEW ENTRY?: No
OWNER TYPE:	Educational (state sector)	CONTACT: Andy White 01483 252047



© Historic England

SITE NAME:	Bearwood College, Arborfield and Newland / Barkham
DESIGNATION:	Registered Park and Garden grade II*, 5 LBs
CONDITION:	Extensive significant problems
VULNERABILITY:	High
TREND:	Declining
NEW ENTRY?:	No
OWNER TYPE:	Mixed, multiple owners
LIST ENTRY NUMBER:	1000414

This C19 landscape park and woodland surrounds a Victorian country house standing on formal terraces, with gardens by William Sawrey Gilpin and Pulham. The school which now occupies the house helped secure its future after World War I. The landscape park is now subdivided into two golf courses, and a western portion has been bought by Reading Football Club to develop a football training facility. The production of a Conservation Management Plan linked to the current development proposals, will provide specialist guidance and resources to restore part of the historic gardens and woodland.

Contact: Kay Richardson 01483 252000

PRIORITY CATEGORIES

- A** Immediate risk of further rapid deterioration or loss of fabric; no solution agreed.
- B** Immediate risk of further rapid deterioration or loss of fabric; solution agreed but not yet implemented.
- C** Slow decay; no solution agreed.
- D** Slow decay; solution agreed but not yet implemented.
- E** Under repair or in fair to good repair, but no user identified; or under threat of vacancy with no obvious new user (applicable only to buildings capable of beneficial use).
- F** Repair scheme in progress and (where applicable) end use or user identified; or functionally redundant buildings with new use agreed but not yet implemented.

NOTE
Last year's priority category is shown in brackets (otherwise, New Entry is noted).

ABBREVIATIONS

CA	Conservation Area
LB	Listed Building
LPA	Local Planning Authority
NP	National Park
RPG	Registered Park and Garden
SM	Scheduled Monument
UA	Unitary Authority
WHS	World Heritage Site

This document is one in a series of publications produced as part of Historic England's national **Heritage at Risk** programme. More information about **Heritage at Risk** and other titles in the series can be found at HistoricEngland.org.uk/har

Heritage at Risk

Published October 2015

1 Waterhouse Square

138–142 Holborn

London EC1N 2ST

© Copyright Historic England 2015

Product code: 51999



Historic England

South East Register 2015