



ENGLISH HERITAGE

HERITAGE AT  
RISK  
REGISTER  
2013

SOUTH WEST

# Contents

<b>HERITAGE AT RISK</b>	III	Isles of Scilly (UA)	175
		North Somerset (UA)	180
<b>THE REGISTER</b>	VII	Plymouth, City of (UA)	181
Content and criteria	VII	Poole (UA)	186
Criteria for inclusion on the Register	VIII	<i>Somerset</i>	187
Reducing the risks	X	Exmoor (NP)	187
Publications and guidance	XIII	Mendip	189
Key to the entries	XV	Sedgemoor	194
Entries on the Register by local planning authority	XVII	South Somerset	197
		Taunton Deane	202
		West Somerset	204
		South Gloucestershire (UA)	206
Bath and North East Somerset (UA)	I	Swindon (UA)	209
Bournemouth (UA)	4	Torbay (UA)	212
Bristol, City of (UA)	4	Wiltshire (UA)	213
Cornwall (UA)	7		
<i>Devon</i>	42		
Dartmoor (NP)	42		
East Devon	79		
Exeter	87		
Exmoor (NP)	89		
Mid Devon	90		
North Devon	93		
South Hams	96		
Teignbridge	102		
Torrige	105		
West Devon	112		
<i>Dorset</i>	115		
Christchurch	115		
East Dorset	116		
North Dorset	122		
Purbeck	130		
West Dorset	139		
Weymouth and Portland	156		
<i>Gloucestershire</i>	157		
Cotswold	157		
Forest of Dean	164		
Gloucester	167		
Stroud	170		
Tewkesbury	172		



ENGLISH HERITAGE

# HERITAGE AT RISK

## 2013

GREETINGS CARDS  
PROP. M. MADDOCK

Tudor Newsagents & Stationers

RETAIL PREMISES WITH  
3 BEDROOM APARTMENT  
PLANNING CONSENT FOR A1 or A3  
1,546 Sq. Ft.  
**FOR SALE or TO LET**  
London Clancy  
01256 462222  
01264 337305

BOOKS  
GIFTS  
Tel: S25243

Tudor Newsagents & Confectionery

# SOUTH WEST

# HERITAGE AT RISK

Heritage at Risk is our campaign to save listed buildings and important historic sites, places and landmarks from neglect or decay. At its heart is the Heritage at Risk Register, an online database containing details of each site known to be at risk. It is analysed and updated annually and this leaflet summarises the results. Heritage at Risk teams are now in each of our nine local offices, delivering national expertise locally.

The good news is that we are on target to save 25% (1,137) of the sites that were on the Register in 2010 by 2015. From the Roman site at Easton Grey to the Porthmeor Studios in St Ives, this success is down to good partnerships with owners, developers, the Heritage Lottery Fund, Natural England, councils and local groups. It will be increasingly important to build on these partnerships to achieve the overall aim of reducing the number of sites on the Register. **Andrew Vines**, Planning and Conservation Director, South West

Last year in the South West, 59 listed buildings and scheduled monuments were removed from the Register for positive reasons. Although this success is tempered by the addition of 46 new entries, this is a significant achievement with several more removals than additions. However, the results involving other types of heritage assets are less good, with 6 conservation areas and 1 registered battlefield added to the Register, but only 4 conservation areas being removed. The continuing expansion of our survey of listed places of worship (150 new surveys in 2013) has contributed to 24 additions to the Register. Thankfully many of the churches and chapels on the Register have been offered Heritage Lottery Fund grants to help fund repairs, resulting in 10 listed places of worship being removed from the 2012 Register.

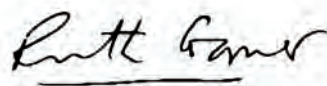
With the continuing challenging economic climate, grant funding remains the overwhelming means of removing assets from the Register. In 2013, English Heritage offered grants worth £1.5 million to 54 sites on the South West Register. Unfortunately, this amount is small compared with the total costs required to secure heritage assets at risk in the South West. Therefore, working with partners who can provide alternative sources of funding is crucial to removing assets from the Register.

With 43% (1,396) of England's scheduled monuments at risk located in the South West, our relationship with Natural England is vital in reducing risk in the rural historic environment. Funding from Natural England's Environmental Stewardship scheme removed 23 scheduled monuments, accounting for almost half of the scheduled monuments removed from the Register this year.

Our investment in a Heritage Support Officer at the Architectural Heritage Fund has helped to stimulate activity by Building Preservation Trusts (BPTs), and progress is being made at a number of sites including Bridport Literary and Scientific Institute.

The cover image shows how important local partnerships are in finding solutions for vulnerable historic assets, particularly conservation areas. In Gillingham, Dorset, the local community are preparing a Neighbourhood Plan to enhance the profile of the market town, boost its economy and improve the condition of key historic buildings within the conservation area. Since 2009, an increasing number of local authorities in the region have participated in the Conservation Areas Survey, with the result that 95% per cent of planning authorities have now participated.

The removal of a priority site from the 2012 South West Register, the scheduled monument at Easton Grey is a notable achievement. In the forthcoming year the South West Heritage at Risk team will work with the owners of assets at risk to try to repeat this success, finding sustainable futures for our most vulnerable heritage assets, including the new priority site of Civil War Earthworks on Brandon Hill, Bristol.



**Ruth Garner,**  
Principal Adviser, Heritage at Risk

## GILLINGHAM CONSERVATION AREA, DORSET

Representatives of Gillingham's community teams outside the grade II former Tudor News building in the High Street. This building at risk in the Conservation Area has recently been taken over by a local businessman who aims to repair the building and open a new shop in the next few months. Gillingham has been identified for urban growth within the emerging North Dorset Local Plan. The community are using this opportunity to improve the town's economic performance and profile. A study of Gillingham's historic character and buildings will inform the design of new developments, making sure that they relate well to the existing town.

## BUILDINGS AND STRUCTURES

- Nationally, 4.1% of grade I and II\* listed buildings (excluding places of worship) are on the Register. In the South West the percentage is 2.9% (154 buildings).
- 7 building or structure entries have been removed from the 2012 South West Register because their futures have been secured, but 6 have been added.

## PLACES OF WORSHIP

- Of the 464 listed places of worship assessed in the South West, 50 are on the Register.
- 10 places of worship have been removed from the 2012 Register following repair work.

## ARCHAEOLOGY

- 3,265 (16.5%) of England's 19,792 scheduled monuments are on the Register, of which 1,396 are in the South West.
- 52 archaeology entries have been removed from the 2012 Register for positive reasons and 40 have been added.
- 13.7% of archaeology assessments (194) on the South West baseline 2009 Register have been removed for positive reasons, compared to the national figure of 21.1%.
- Nationally, damage from arable cultivation is the greatest risk factor, accounting for 43% of those on the Register. In the South West the proportion is 36%.

## PARKS AND GARDENS

- 100 (6.2%) of England's 1,624 registered parks and gardens are on the Register. In the South West, 18 are on the Register, the same as last year.

## BATTLEFIELDS

- Of the 43 registered battlefields in England, 6 are on the Register. Of the 8 registered battlefields in the South West, 1 is on the Register, added this year.

## WRECK SITES

- Of the 46 protected wreck sites around England's coast, 4 are on the Register. None of the South West's 23 protected wreck sites are on the Register.

## CONSERVATION AREAS

- 8,179 of England's 9,839 conservation areas have been surveyed by local authorities. 510 (6.2%) are on the Register. Of the 1,175 conservation areas surveyed in the South West, 57 (4.9%) are on the Register.
- 4 conservation areas have been removed from the 2012 South West Register for positive reasons, but 6 have been added.



### TRELLILL HOLY WELL, HELSTON, CORNWALL

Extensive plant growth and water erosion were damaging this scheduled monument. A new owner, along with local volunteers, Cornwall's Monument Management Scheme and the local parish council, all contributed towards the repairs, resulting in this site being removed from the 2012 Heritage at Risk Register. Long term it will be maintained by this local partnership.

**58%** OF  
BUILDINGS AND  
STRUCTURES  
ON THE 1999 REGISTER  
HAVE BEEN  
**SAVED**

**57**  
CONSERVATION  
AREAS ARE ON  
THE REGISTER

**19.9%**  
OF SCHEDULED  
MONUMENTS ARE ON  
THE REGISTER

**£1.5m** IN  
GRANTS  
WAS OFFERED TO  
**54** SITES  
ON THE REGISTER

Heritage assets are assessed based on the nature of the site. Buildings and structures include listed buildings (excluding listed places of worship) and structural scheduled monuments; archaeology assessments cover earthworks and buried archaeology.

## PRIORITY HAR SITES

- Academy Theatre and Great Western Hotel (Palace Theatre), Union Street, Stonehouse, Plymouth
- Bimbeck Pier, Weston-Super-Mare, North Somerset
- Carriage Works, 104 Stokes Croft, Bristol
- Civil War Earthworks on Brandon Hill, Bristol
- Cloth finishing works at Tone Mills, north range, Langford Budville, Somerset
- Former Saxon church to west of Priory House, Leonard Stanley, Stroud, Gloucestershire
- Grenville Battery 550yds (500m) SSW of Maker Farm, Maker-with-Rame, Cornwall
- Guns Mill Barn, Littledean, Gloucestershire
- The Mechanics Institute, Emlyn Square, Swindon
- Torbay Cinema, Torbay Road, Paignton, Torbay

### FOR MORE INFORMATION CONTACT:

Principal Heritage  
at Risk Adviser  
English Heritage  
South West  
29 Queen Square  
Bristol  
BS1 4ND

Telephone: 0117 975 0700

Email: [southwest@english-heritage.org.uk](mailto:southwest@english-heritage.org.uk)



### ST GILES' HOUSE REGISTERED PARK AND GARDEN, DORSET

#### BACKGROUND AND HISTORY:

St Giles has been the seat of the Earls of Shaftesbury since the 15th century and in the 18th and 19th centuries the park was an important designed landscape. According to recent research it was a ground-breaking design, influencing other landscapes such as that at Stourhead. It has wider cultural significance through its association with the Shaftesburys as politicians, social reformers and philosophers. Today, however, in addition to the park, the main house is deemed to be 'at risk', together with a Shell Grotto and a number of scheduled monuments. This pattern

of neglect is largely the consequence of the abandonment of St Giles as a family home and a lack of historically informed management.

#### IS IT AT RISK?

The grade II\* landscape at St Giles' House has been on the Heritage at Risk Register since 2009. It is still considered to be 'at risk', but with the energy and vision of the present Earl of Shaftesbury, and the commitment of Natural England's Higher Level Stewardship (HLS) scheme, its condition is rapidly improving.

#### WHAT'S THE CURRENT SITUATION?

A HLS agreement was signed between the St Giles' Estate and Natural England in 2011. With funding through HLS, a start has been made on a comprehensive programme of landscape conservation, restoration and enhancement. Projects already completed include de-silting the 18th century lake, as well as repairs to the Pepperpot Lodges and the Castellated Archway, and replanting of the Great Avenue. The HLS agreement will last for a period

of 10 years and, in addition to the works above, will bring about significantly enhanced management of the parkland landscape and offer related benefits to wildlife.

The restoration of the landscape at St Giles ably demonstrates that Registered Parks and Gardens are large, complex heritage assets, and it can take many years to identify and implement solutions to remove them from risk. The photograph shows the lake de-silting which took place in the winter of 2012/13. This is the first stage in the major HLS project at St Giles to restore the landscape. Progress towards restoring this challenging site has started, with an aim to remove this site and other related assets from the Register in the future.

Building strong relationships with other funding partners, as here at St Giles with Natural England, to assist owners in managing heritage assets will be critical for the success of the South West Heritage at Risk strategy in the forthcoming year.

Find out what's at risk by searching or downloading the online Heritage at Risk Register at [www.english-heritage.org.uk/har](http://www.english-heritage.org.uk/har)

If you would like this document in a different format, please contact our customer services department on telephone: 0870 333 1181 fax: 01793 414926 textphone: 01793 414878 email: [customers@english-heritage.org.uk](mailto:customers@english-heritage.org.uk)

# THE REGISTER

## Content and criteria

### DESIGNATION

#### Definition

All the historic environment matters but there are some elements which warrant extra protection through the planning system. These are included in the National Heritage List for England (<http://list.english-heritage.org.uk>). Since 1882, when the first Act protecting ancient monuments and archaeological remains was passed, government has been developing the designation system. Listing emerged from the post-blitz 1940s Planning Acts, and is now applied to about half a million buildings ranging from palaces to street lamps. Almost 20,000 archaeological sites are scheduled, which introduces management controls. Some 1,624 designed landscapes are registered, as are 43 battlefields, and 46 wreck sites are protected.

English Heritage, as the government's expert adviser, is responsible for making recommendations – but it is still the Secretary of State at the Department for Culture Media and Sport who makes the decisions on whether an asset is designated. Understanding and appreciation develop constantly, which makes keeping the designation base up-to-date a never-ending challenge.

While responding to threat-driven cases, we increasingly seek to work strategically through the National Heritage Protection Plan. Recent developments have seen a greater striving for openness and transparency in the process of designating a site, and better communication of what makes something special. A change in legislation, part of the Enterprise and Regulatory Reform Act, makes this possible.

Alongside the nationally designated assets found on the National Heritage List for England are locally designated assets. Best known are conservation areas, but local authorities can also create lists of locally valued assets. Most archaeological sites of significance are not scheduled, but rely on local identification and management for their protection.

### LISTED BUILDINGS

A listed building is a building (or structure) that has been designated as being of 'special architectural or historic interest'. The older and rarer a building is, the more likely it is to be listed. Buildings less than 30 years old are listed only if they are of outstanding quality and under threat. There are over 376,000 listing entries on the National Heritage List for England.

Listed buildings are graded I, II\* and II. Grade I and II\* are particularly important buildings of outstanding interest; together they amount to 8% of all listed buildings. The remaining 92% are of special interest and are listed grade II.

Entries on the statutory list of buildings of special architectural or historic interest may comprise a number of separate buildings. Formal residential terraces are the most obvious example. Entries on this Register reflect how buildings are grouped and recorded on the statutory list.

Structures can occasionally be dual designated (both listed as buildings and scheduled as monuments). In such cases, scheduling controls take precedence.

### SCHEDULED MONUMENTS

Scheduled monuments include single archaeological sites and complex archaeological landscapes. 19,792 examples have been designated because of their national importance. (Scheduled monuments are not graded). They cover human activity from the prehistoric era, such as burial mounds, to 20th century military and industrial remains. For the millennia before written history, archaeology is the only testament to innumerable generations of people of whom there is no other record.

The later 20th century saw unprecedented changes to the landscape. As a result, types of historic site that once were commonplace began to become rare. Those that survive often represent just small islands of what once characterised broad sweeps of our towns and countryside. Although protected by law, scheduled monuments are still at risk from a wide range of processes and intense pressures outside of the planning system. These include damage from cultivation, forestry and – often most seriously of all – wholly natural processes such as scrub growth, animal burrowing and erosion.

### REGISTERED PARKS AND GARDENS

There are 1,624 designed landscapes on the current English Heritage *Register of Historic Parks and Gardens of Special Historic Interest*. These registered landscapes are graded I, II\* or II, and include private gardens, public parks and other green spaces, country estates and cemeteries. They are valued for their design, diversity and historical importance and in contrast to the number of listed buildings and scheduled monuments, registered parks and gardens is a very small group of assets.

Inclusion on the English Heritage *Register of Historic Parks and Gardens* brings no additional statutory controls, but there is a presumption in favour of conservation of the

designated site. Local authorities are required to consult English Heritage on applications affecting sites registered as grade I or II\* and the Garden History Society on sites of all grades. The setting of designated heritage assets can also protect registered landscapes.

## REGISTERED BATTLEFIELDS

English Heritage's *Register of Historic Battlefields* was set up in 1995, and is our youngest category of designation. Its aim is to protect and promote those sites where history was made through conflict. They range from the Battle of Maldon (991) to Sedgemoor (1185): almost half date from the period of the the civil wars in the mid-17th century. These are cherished for their memory, and for the respect owing to those who were killed, and whose remains still lie in the field.

Protection is needed to prevent encroachment through inappropriate development, or insensitive (and damaging) metal detecting, which can permanently alter the archaeological records. As with registered parks and gardens, there is a clear presumption in favour of protecting registered battlefields in Government planning policy. Battlefields are not graded.

## PROTECTED WRECK SITES

England's 46 protected wreck sites represent a tiny proportion of the 33,000 odd pre-1945 wrecks and recorded casualties that are known to lie in the territorial sea. Wreck sites can be of importance for different reasons: the distinctive design or construction of a ship, the story it can tell about its past, its association with notable people or events and its cargo. The Protection of Wrecks Act 1973 empowers the appropriate Secretary of State to designate a restricted area around a vessel to protect it or its contents from unauthorised interference, and English Heritage administers the attendant licensing scheme for divers seeking access.

## CONSERVATION AREAS

Conservation areas are designated by local authorities and are areas of special architectural or historic interest the character or appearance of which it is desirable to preserve or enhance. For more than 40 years conservation areas have proved a highly effective mechanism for managing change on an area-wide basis. There are currently over 9,800 conservation areas in England including town and city centres, suburbs, industrial areas, rural landscapes, cemeteries and residential areas. They form the historic backcloth to national and local life and are a crucial component of local identity and community cohesion.

# Criteria for inclusion on the Register

## RISK ASSESSMENTS

A risk assessment of a heritage asset is based on the nature of the site. Building or structure assessments, for instance, include listed buildings (but not listed places of worship) and structural scheduled monuments; archaeology assessments cover earthworks and buried archaeology.

## BUILDINGS AND STRUCTURES

Buildings or structures (not in use as a public place of worship) considered for inclusion on this Register must be listed grade I or II\*, (or grade II in London) or be a structural scheduled monument with upstanding masonry remains. Buildings or structures are assessed for inclusion on the basis of condition and, where applicable, occupancy (or use) reflecting the fact that a building which is occupied is generally less vulnerable than one that is not.

Occupancy (or use) is noted as 'vacant', 'part occupied', 'occupied', 'not applicable', or occasionally, 'unknown'. Many structures fall into the 'not applicable' category as they can be ruins, walls, gates, headstones or boundary stones.

Condition is noted as 'very bad', 'poor', 'fair' or 'good'. The condition of buildings or structures on the Register typically ranges from 'very bad' to 'poor', 'fair' and (occasionally) 'good' reflecting the fact that some buildings or structures capable of use are vulnerable to becoming at risk because they are empty, under-used or face redundancy without a new use to secure their future. Assessing vulnerability in the case of buildings in fair condition necessarily involves judgement and discretion. A few buildings on the Register are in good condition, having been repaired or mothballed, but a new use or owner is still to be secured.

Buildings or structures are removed from the Register when they are fully repaired/consolidated, and their future secured through either occupation and use, or through the adoption of appropriate management.



## PLACES OF WORSHIP

Places of worship considered for inclusion on this Register must be listed grade I, II\* or II and be used as a public place of worship at least six times a year.

Places of worship are assessed on the basis of condition only. If the place of worship is in 'very bad' or 'poor' condition it is added to the Register. Once on the Register, places of worship can move through the condition categories (e.g. from very bad to poor, to fair, even good) as repairs are implemented and the condition improves, until they are fully repaired and can be removed from the Register.

English Heritage has assessed a proportion of the 14,800 listed places of worship. We are working with the respective denominations to assess the remaining places of worship. Those that are identified as at risk will be included on the Register.

## ARCHAEOLOGY

Archaeology assessments cover earthworks and buried archaeology. The archaeological sites on this Register have been identified as being at risk because of their condition and vulnerability, the trend in their condition, and their likely future vulnerability. A site's condition is expressed in terms of the scale and severity of adverse effects on it, ranging from those with 'extensive significant problems' to others that have only 'minor localised problems'.

Archaeological entries are removed from the Register once sufficient progress has been made to address identified issues, demonstrating a significant reduction in the level of risk.

## PARKS AND GARDENS

The assessment of parks and gardens starts with an appraisal of the condition and vulnerability of each registered landscape. Steps being taken by owners to address problems are also taken into consideration.

Parks and gardens assessed as being at risk are typically affected by development and neglect. They have frequently been altered by development or are faced with major change. The original function of these landscapes has often changed; and divided ownership often results in the loss of the cohesive conservation of the historic designs.

Park and garden entries are removed from the Register once plans are put in place to address issues and positive progress is being made.

## BATTLEFIELDS

Battlefields deemed to be at risk of loss of historic significance are included on this Register.

The identified risks and threats come from development pressure – for example, because they lie on urban fringes or are subject to development pressures within the site; arable cultivation, and unregulated metal-detecting. One major impact or a combination of several factors can be enough to raise the risk at a particular site.

Battlefields are removed from the Register when either actual damaging activities are reversed or managed, or threats recede due to effective management planning.

## WRECK SITES

English Heritage has audited all designated wreck sites to identify those most at risk based on their current condition, vulnerability and the way they are being managed. Wrecks are vulnerable to both environmental and human impacts. Risks that contribute to the inclusion on the Register range from unauthorised access to erosion and fishing damage.

The monitoring process ensures that the significance of the site is identified and maintained.

In spite of the inherent difficulties in caring for this type of site, careful management must be maintained.

Wrecks are removed from the Register once an appropriate management and monitoring regime is operational.

## CONSERVATION AREAS

English Heritage has asked every local authority in England to complete (and update as appropriate) a survey of its conservation areas, highlighting current condition, threats and trends, identifying those that are deteriorating, or are in very bad or poor condition and are not expected to change significantly in the next three years, as being defined as at risk.

The methodology for assessing conservation areas at risk has been refined since the first survey in 2008/2009. The information collated provides a detailed assessment of each conservation area and an overall category for condition, vulnerability and trend is included for each conservation area on this Register. Conservation areas identified as at risk in 2009, but not reassessed since using the revised methodology, are included on the Register but with limited information.

Conservation areas are removed from the Register once plans have been put in place to address the issues that led to the conservation area being at risk, and once positive progress is being made.

# Reducing the risks

English Heritage is committed to securing a year-on-year reduction in the number of heritage sites at risk as part of our National Heritage Protection Plan (2011-2015). We have set ourselves a target to remove 25% of entries (1,137) published on the 2010 Register by 2015. Whilst this is a challenge given the number of entries on the Register and the different kinds of risk they face, good progress is being made.

To help address this challenge we have created dedicated Heritage at Risk teams in each local office. We have published our National Heritage at Risk Strategy which is supported by nine local strategies. Key objectives of the strategy are to understand what factors lead to heritage sites becoming at risk, what most influences their removal from the Register, and to achieve this through partnership, stimulating economic regeneration and growth, and maximising the benefit of our expertise and resources.

Whilst each type of heritage asset and individual site will require its own approach and solution, there are some general approaches that are relevant to all at risk assets. Resolving cases requires working in close partnership with owners, local planning authorities and other relevant organisations and partners. The provision of clear advice and understanding are essential.

Maintenance and where appropriate, occupation are key to preventing heritage assets becoming at risk, whilst maintenance of those already at risk will prevent them from decaying further. Without maintenance, the cost of repair and consolidation escalates, the challenge for owners and occupiers increases, and the scope for affordable solutions declines.

English Heritage provides a wide range of published guidance on reducing the risks, including on new uses for heritage assets, finding partners and funding, and on enforcing urgent works and repairs, on our website: [www.english-heritage.org.uk](http://www.english-heritage.org.uk) or the Historic Environment Local Management (HELM) website: [www.helm.org.uk](http://www.helm.org.uk)

Historic Environment Records, and local heritage at risk registers maintained by local authorities, are repositories of information on local historic assets. They underpin the work of local authority historic environment services, the inclusion of information about condition can help improve the protection, conservation and management of heritage assets.

## BUILDINGS AND STRUCTURES

English Heritage's role in securing the future of buildings and structures that are on the Register is primarily to provide practical advice, guidance and resources to local authorities, owners and developers.

Our local Heritage at Risk teams can help with analysis of the issues, investigating the feasibility of options and brokering solutions. We can advise on sources of grant aid and, where possible and appropriate, the provision of English Heritage's own grants. Our national advisers and specialists in structural engineering, quantity surveying, development economics and law provide support for local teams on particularly difficult cases. We work closely with grant providers, notably the Heritage Lottery Fund and Natural England as these are essential in helping secure the future of buildings or structures on the Register. In very exceptional cases, English Heritage may acquire and repair a particularly important building or structure, where it is clear that this is the only way of securing its long-term future. More information on funding can be found on the HELM website and at [www.english-heritage.org.uk/professional/funding](http://www.english-heritage.org.uk/professional/funding)

Local authorities have a primary role in protecting the historic environment. The creation of a local heritage at risk register is the first step in tackling neglected buildings. A local register, often compiled with the help of voluntary groups can identify the scale of the problem, promote monitoring and help prioritise resources and action. A range of enforcement powers are available for local authorities to tackle listed buildings at risk but declining resources in local authorities means that these powers are often under-used. In a bid to help, English Heritage now has a legal adviser dedicated to heritage at risk. We can also provide grant aid to underwrite some of the costs involved in serving Urgent Works Notices and Repairs Notices on historic buildings and we hope that this, together with our published guidance (*Stopping the Rot*) will encourage local authorities to take action to save historic buildings.

Building preservation trusts (BPTs) offer a tried and tested way of saving many buildings at risk. In 2012 English Heritage joined forces with the Architectural Heritage Fund to employ four Heritage at Risk Officers to help not-for-profit organisations take forward building at risk projects. We also provide support for an Industrial Heritage Support Officer based at Ironbridge to work with similar groups running industrial sites. These officers aim to provide a supportive network offering guidance on the establishment of new BPTs, access to funding, training, information and links to associated groups. Case studies and our guidance on the transfer of heritage assets to community and voluntary organisations can be found at [www.helm.org.uk/guidance-library/pillars-of-the-community-the-transfer-of-local-authority-heritage-assets](http://www.helm.org.uk/guidance-library/pillars-of-the-community-the-transfer-of-local-authority-heritage-assets)

## PLACES OF WORSHIP

Regular maintenance helps to keep all buildings in good condition but those suffering major problems need repairs to minimise the risks to both the structure and the contents. Keeping drains and gutters clear so that water is taken away from the building efficiently is the most important thing congregations can do as it stops small problems developing into unnecessary crises. The overflowing gutter soon soaks the wall beneath, rots the roof timbers behind it and makes the whole building vulnerable.

In some areas congregations group together to engage reputable contractors at competitive rates to clear gutters and rainwater goods. Such co-operation enables them to get good quality work carried out at reasonable prices by firms that understand historic buildings. The Maintenance Co-operatives project run by the Society for the Protection of Ancient Buildings will further help to connect, inform and empower those people who look after places of worship.

This year the Heritage Lottery Fund has started funding the new Grants for Places of Worship scheme, the main focus of which is fabric repairs but now also includes small changes to enhance community use of the building. English Heritage's architects and surveyors, based in our local Heritage at Risk teams, provide technical advice to the Heritage Lottery Fund on fabric repairs to ensure appropriate conservation standards are met.

The Government's Listed Places of Worship scheme, enabling the reclaiming of VAT on eligible repairs, maintenance and authorised alterations, is available to all listed places of worship, whether they have obtained grants or are funding work themselves. Local and national charities also offer grants.

English Heritage supports congregations wanting to keep their places of worship in use and recognises the need for appropriate new facilities such as kitchens and toilets that are sensitive to the building's special character. *New Work in Historic Places of Worship* (published 2012) helps congregations understand how changes can be achieved.

A network of support officers, employed locally but part-funded by English Heritage, offer advice and encouragement to congregations. Projects to effect repairs, develop necessary new facilities, provide community facilities, and welcome visitors are all transforming buildings that were once thought to be unfit for purpose.

## ARCHAEOLOGY

The continuing success in reducing the number of archaeological sites on the Register, even in difficult economic times, demonstrates the value which owners and land managers place upon the monuments in their care, and more and more are addressing their long-term

management on a regular basis. Many scheduled monuments are now on land subject to an agreement under Natural England's Environmental Stewardship schemes, administered on behalf of Defra. Continuing partnership with Defra and Natural England has resulted in much more effective information sharing which we use in analysing, updating and publishing so that resources – whether Environmental Stewardship or English Heritage – can be more closely targeted where they will have the greatest impact. We have agreed a joint target with Natural England to specifically reduce the number of scheduled monuments on the 2010 Register by 25% by 2015. We also continue to work closely with the Heritage Lottery Fund to help identify those important monuments deserving of grant aid for major stabilisation or repair work.

Nationally, damage from arable cultivation is still the greatest risk factor to archaeological entries on the Register. To help address this, the Conservation of Scheduled Monuments in Cultivation (COSMIC) project, a national survey which looks at ways in which further damage can be avoided whilst enabling cultivation to continue wherever possible will begin reporting in the autumn. Some causes of risk are neither so obvious nor dramatic in their effects however. Analysis of entries on the Register shows that unmanaged woodland, tree, scrub and bracken growth is one of the most widespread causes of long-term damage to both urban and rural archaeological sites, even if the effects are not as visible or as immediately destructive as other processes. In most cases simple, low cost but regular maintenance is the key, the delivery of which will always be reliant upon the help and goodwill of landowners.

## PARKS AND GARDENS

Although a statutory list, the *Register of Historic Parks and Gardens of Special Historic Interest* in itself brings no additional statutory powers, it instead works through the development control system to provide a valuable tool for the protection of the sites it includes. The Government's *National Planning Policy Framework* (NPPF) stresses the desirability of sustaining and enhancing the significance of all heritage assets and finding viable uses consistent with their conservation. The NPPF states that great weight must be given to the conservation of sites included on the *Register of Historic Parks and Gardens of Special Historic Interest* and that substantial harm or loss of such features can only be justified in exceptional cases.

Most historic parks and gardens are either privately owned or in trust. In addition, local authorities are responsible for nearly all the public parks and cemeteries in our towns and cities. Registered parks and gardens are typically large, complex heritage assets, many in multiple ownership, and it can take many years to identify and implement solutions to reduce the risks to parks and gardens.

To help reduce the risks, English Heritage encourages and works with owners to develop conservation management strategies. Our landscape architects can help tailor conservation management plans and funding packages for individual landscape features or whole sites. We work with partners, such as Natural England and the Heritage Lottery Fund, to help source funding to secure sustainable futures for parks and gardens at risk.

Further information and conservation guidance for parks, gardens and designed landscapes is available at: [www.english-heritage.org.uk/professional/advice/advice-by-topic/parks-and-gardens](http://www.english-heritage.org.uk/professional/advice/advice-by-topic/parks-and-gardens)

## BATTLEFIELDS

As with registered parks and gardens, the *Register of Historic Battlefields* brings no additional statutory controls to registered battlefields, but the *National Planning Policy Framework* makes it clear that registered battlefields are of equal significance to scheduled monuments, buildings listed grade I and II\*, grade I and II\* registered parks and gardens and protected wreck sites. Therefore, the positive conservation and management of registered battlefields is a core element of current heritage legislation.

English Heritage continues to work with owners to develop management plans for registered battlefields and, in appropriate cases, contribute towards the cost of management plans. We work to develop positive landscape strategies with owners and partners such as Defra. In some circumstances, we may encourage the conversion from arable to pasture of especially sensitive locations to protect battlefield archaeology from the effects of ploughing and as part of a wider drive to prevent unauthorised or damaging metal-detecting.

English Heritage also continues to encourage greater access to battlefields and improve their amenity value and visitors' appreciation of the impact these historic events had on our development as a nation.

Local authorities can also invite comments from the Battlefields Trust on planning applications affecting the setting of registered sites.

## WRECK SITES

At the strategic level, the major sources of risk to designated wreck sites have been identified. In terms of high-priority sites, practical requirements have also been implemented through conservation management plans.

Risks to protected wreck sites can often be reduced through education, provision of marker buoys, or planning policies that take full account of their national importance. However, some sites require significant resources to stabilise their condition or to carry out detailed archaeological assessments of their conservation

requirements. Although English Heritage has statutory power to allocate funds to promote the preservation and maintenance of protected wreck sites, its financial resources can solve only a small proportion of the problems.

In spite of the inherent difficulties with caring for this type of site, careful management must be maintained if we are to avoid the loss of wreck sites. It is therefore close co-operation between the owners of protected wreck sites (where known), authorised divers and all organisations charged with care for the marine and coastal environment, that will make the real difference to their long-term survival.

Practical advice on the management of historic wreck sites, whether at the coast-edge or under water, is available from English Heritage ([maritime@english-heritage.org.uk](mailto:maritime@english-heritage.org.uk)) and from [www.helm.org.uk](http://www.helm.org.uk)

## CONSERVATION AREAS

The risks to conservation areas are difficult to address as they cover large areas of land: they include the spaces between buildings and trees as well as buildings and structures and therefore involve many different owners and methods of management. Looking after conservation areas is a responsibility shared by those of us who own homes and businesses within them as well as those of us whose job it is to manage the spaces between the buildings or make decisions about their future.

The Conservation Areas Survey, completed by local authorities, provides us with an understanding of what is particularly affecting the character and appearance of conservation areas: what is working well or what is putting them at risk. Strong planning policies, guidance and a clear management strategy for individual conservation areas, backed up by effective enforcement, are all critical in managing change in these areas. This is, however, extremely difficult at a time when local authorities across the country are reducing their staff numbers. Armed with the information provided by conservation area surveys, we, local authorities and other partners will have the evidence to direct resources much more accurately towards those conservation areas at greatest risk.

There are opportunities for members of the local community to get involved as well, either individually or through groups. Some local groups have helped to prepare character Appraisals and Management Plans for conservation areas whilst others have carried out their own assessments to identify management issues. Further information on how you can get involved is available at: [www.english-heritage.org.uk/caring/get-involved/improving-your-neighbourhood/](http://www.english-heritage.org.uk/caring/get-involved/improving-your-neighbourhood/)

# Publications and guidance

English Heritage has produced the following publications relating to heritage at risk, including:

*Buildings at Risk: a New Strategy* (1998)

*Caring for Places of Worship 2010* (2010) – a report on the condition of England's listed places of worship and the needs of the congregations

*Heritage at Risk 2010 – report* (2010)

*Heritage at Risk: Conservation Areas* (2009)

*Heritage at Risk 2013* – national summary leaflet and regional summary leaflets for: East Midlands, East of England, London, North East, North West, South East, South West, West Midlands, and Yorkshire

*Heritage at Risk Register 2013* – detailed listings for: East Midlands, East of England, London, North East, North West, South East, South West, West Midlands, and Yorkshire can be downloaded from our website or viewed on an interactive database: [www.english-heritage.org.uk/risk](http://www.english-heritage.org.uk/risk)

*Monuments at Risk* (2008) – summary of scheduled monuments at risk for: East Midlands, East of England, London, North East, North West, South East, South West, West Midlands, and Yorkshire

*The Monuments at Risk initiative 2003-08* (2010)

*Protected Wreck Sites at Risk: A Risk Management Handbook* (2007)

*Saving London: 20 Years of Heritage at Risk in the Capital* (2010)

*Stopping the Rot: A Guide to Enforcement Action to Save Historic Buildings* (2011)

*Vacant Historic Buildings: An Owner's Guide to Temporary Uses, Maintenance and Mothballing* (2011)

## HERITAGE AT RISK ON THE WEB

To find out more about the Heritage at Risk programme visit [www.english-heritage.org.uk/risk](http://www.english-heritage.org.uk/risk) where you will find an interactive database providing detailed information on all heritage sites at risk nationally.

Details of all nationally designated historic places in England are available in one place on the National Heritage List for England online database: <http://list.english-heritage.org.uk>

For further information about the different classes of designated heritage assets, including listed buildings, scheduled monuments, registered parks and gardens, registered battlefields and protected wreck sites visit the Heritage Protection section of our website [www.english-heritage.org.uk/heritageprotection](http://www.english-heritage.org.uk/heritageprotection)

## CONSERVATION POLICIES AND GUIDANCE

The following publications are among the numerous guidance documents available on our website: [www.english-heritage.org.uk/publications](http://www.english-heritage.org.uk/publications) or [www.english-heritage.org.uk/helm](http://www.english-heritage.org.uk/helm)

*Caring for Historic Graveyard and Cemetery Monuments* (2011)

*Caring for Our Shipwreck Heritage: Guidelines on the First Aid Treatment and Conservation Management of Finds Recovered from Designated Wreck Sites Resulting from Licensed Investigations* (2012)

*Caring for Places of Worship* (2010) – a practical booklet for everyone involved in caring for England's listed places of worship

*Constructive Conservation in Practice* (2008)

*Constructive Conservation: Sustainable Growth for History Places* (2013)

*Conservation Principles, Policies and Guidance for the Sustainable Management of the Historic Environment* (2008)

*Creativity and Care: New Works in English Cathedrals* (2009)

*The Disposal of Historic Buildings: Guidance Note for Government Departments and Non-Departmental Public Bodies* (2010)

*Enabling Development and the Conservation of Significant Places* (2008)

*Farming the Historic Landscape: Caring for Archaeological sites on Arable Land* (2004)

*Farming the Historic Landscape: Caring for Archaeological Sites in Grassland* (2004)

Guidance Notes and Application Forms for Grants to Local Authorities:

- *Grants to Local Authorities to Underwrite Urgent Works Notices* (1998)
- *Acquisition Grants to Local Authorities to Underwrite Repairs Notices* (1998)
- *Grants for Historic Buildings, Monuments and Designed Landscapes* (2004)

*Heritage at Risk: Conservation Areas (2009) – guidance for local authorities on conservation area management*

*Heritage Crime Prevention: A guide for Owners, Tenants and managers of Heritage Assets (2013)*

*Heritage Crime Risk: Quick Assessment Tool (2013)*

*Heritage Works: the use of Historic Buildings in Regeneration (2013)*

*Managing Local Authority Heritage Assets: Some Guiding Principles for Decision Makers (2003)*

*New Uses for Former Places of Worship (2010)*

*New Work in Historic Places of Worship (2012)*

*Options for the Disposal of Redundant Churches and Other Places of Worship (2010)*

*Paradise Preserved: An Introduction to the Assessment, Evaluation, Conservation and Management of Historic Cemeteries (2002)*

*Pillars of the Community: the Transfer of Local Heritage Assets (2011)*

*Scheduled Monument Consent: a Guide for Owners and Occupiers (2009)*

*Shared Interest: Celebrating Investment in the Historic Environment (2006)*

*Theft of Metal from Church Buildings (2011)*

*Understanding Place: Conservation Area Designation, Appraisal and Management (2011)*

*Valuing Places: Good Practice in Conservation Areas (2011)*

If you would like further information about any of these publications, please contact:

English Heritage Customer Services Department  
PO Box 569, Swindon SN2 2YP  
Telephone: 0870 333 1181  
Fax: 01793 414926  
Email: [customers@english-heritage.org.uk](mailto:customers@english-heritage.org.uk)

# Key to the entries

## This Register includes the following risk assessment types:

- Buildings and structures
  - grade I and II\* listed buildings and structural scheduled monuments
- Places of worship
  - grade I, II\* and II listed buildings
- Archaeology
  - scheduled monuments – earthworks and buried archaeology
- Parks and gardens
- Battlefields
- Conservation areas

## ORDER

Entries are grouped and ordered alphabetically, first by County (dark grey bands) or Unitary Authority (light grey bands), and then by Local Planning Authority (National Park/Unitary Authority/District or Borough). A blank band denotes the end of a county and the beginning of a unitary authority.

Sites that straddle more than one local planning authority are included under the lead authority.

Within each planning authority, entries are grouped by risk assessment type in the following order:

- Buildings and structures
- Places of worship
- Archaeology
- Parks and gardens
- Battlefields
- Conservation areas

Within each risk assessment type, entries are ordered alphabetically by parish, locality and street/site name (except for conservation areas which are ordered by site name only).

## DESIGNATION

The principal designation is noted for each entry and includes:

- Listed Building (LB) grade I or II\*
- Listed Place of Worship grade I, II\* or II
- Scheduled Monument (SM)
- Registered Park and Garden (RPG) grade I, II\* or II
- Registered Battlefield
- Conservation Area (CA)

Other designations that apply to the designated site, including location within a World Heritage Site (WHS), are also noted.

If an entry is dual designated (both listed and scheduled), 'and' rather than a comma is used (eg 'Scheduled Monument and Listed Building grade I'). If a scheduled monument entry is dual designated with a number of listed buildings, each is separated by a semicolon.

The National Heritage List Entry Number is included for all entries (except conservation areas). If a site is dual designated, all relevant List Entry Numbers are included.

## CONDITION

For buildings (including places of worship) at risk, condition is graded as: 'very bad', 'poor', 'fair' and 'good'.

For sites that cover areas (scheduled monuments (archaeology assessments), parks and gardens and battlefields) one overall condition category is recorded. The category may relate only to the part of the site or monument that is at risk and not the whole site:

- extensive significant problems
- generally unsatisfactory with major localised problems
- generally satisfactory but with significant localised problems
- generally satisfactory but with minor localised problems
- optimal
- unknown (is noted for a number of scheduled monuments that are below-ground and where their condition cannot be established).

For conservation areas, condition is categorised as: 'very bad', 'poor', 'fair' and 'optimal'.

If a site has suffered from heritage crime it is noted in the summary. Heritage crime is defined as any offence which harms the heritage asset or its setting and includes arson, graffiti, lead theft and vandalism.

## OCCUPANCY / USE

For buildings (excluding places of worship) that can be occupied or have a use, the main vulnerability is vacancy, or under-use. Occupancy (or use) is noted as follows:

- vacant
- part occupied
- occupied
- unknown
- not applicable

## VULNERABILITY

Principal vulnerability is noted for archaeology assessments and may relate only to the part of the site that is at risk, and include:

- animal burrowing
- arable ploughing
- coastal erosion
- collapse
- deterioration – in need of management
- scrub/tree growth
- visitor erosion.

For parks and gardens, battlefields and conservation areas, vulnerability is noted as high, medium or low.

## PRIORITY CATEGORY

Priority for action is assessed on a scale of A to F, where 'A' is the highest priority for a site which is deteriorating rapidly with no solution to secure its future, and 'F' is the lowest priority.

For **buildings and structures and places** of worship the following priority categories are used as an indication of trend and as a means of prioritising action:

- A** Immediate risk of further rapid deterioration or loss of fabric; no solution agreed.
- B** Immediate risk of further rapid deterioration or loss of fabric; solution agreed but not yet implemented.
- C** Slow decay; no solution agreed.
- D** Slow decay; solution agreed but not yet implemented.
- E** Under repair or in fair to good repair, but no user identified; or under threat of vacancy with no obvious new user (applicable only to buildings capable of beneficial use).
- F** Repair scheme in progress and (where applicable) end use or user identified; functionally redundant buildings with new use agreed but not yet implemented.

2012 priority categories are given in brackets, otherwise 'New entry' is noted.

For **battlefields** the following priority categories are used as a means of prioritising action:

- A** No action/strategy identified or agreed (where trend is declining or unknown)
- B** Action/strategy agreed but not yet implemented (where trend is declining or unknown)
- C** No action/strategy identified or agreed (where trend is stable or improving)

- D** Action/strategy agreed but not yet implemented (where trend is stable or improving)
- E** Monitoring as appropriate (any trend)
- F** Action implemented/strategy underway/scheme in progress (any trend)

## TREND

Trend for archaeology entries, parks and gardens and battlefields may relate only to the part of the site that is at risk and is categorised as:

- declining
- stable
- improving
- unknown

For conservation areas trend is categorised as:

- deteriorating
- deteriorating significantly
- no significant change
- improving
- improving significantly
- unknown

## OWNERSHIP

A principal ownership category is given for each entry, and if sites are in divided ownership, a 'multiple' ownership category is noted.

## CONTACT

This is the local Heritage at Risk Principal who acts as a first point of contact for the case, and to whom enquiries should be addressed.

For conservation areas, the contact is the conservation/planning officer at the relevant local planning authority (indicated by 'LPA').

We are not in any sense agents for the owners of the sites included, but we will endeavour to put people in touch with them where appropriate.

## ABBREVIATIONS

CA	Conservation Area
EH	English Heritage
HLF	Heritage Lottery Fund
LB	Listed Building
LPA	Local Planning Authority
NP	National Park
RPG	Registered Park and Garden
SM	Scheduled Monument
UA	Unitary Authority



# Entries on the Register by local planning authority

Local Planning Authority	Building and structure entries	Place of worship entries	Archaeology entries	Park and garden entries	Battlefield entries	Wreck site entries	Conservation area entries
<b>BATH AND NORTH EAST SOMERSET (UA)</b>							
Bath and North East Somerset (UA)	4	1	9	0	0	0	9
<b>BOURNEMOUTH (UA)</b>							
Bournemouth (UA)	0	0	1	0	0	0	0
<b>BRISTOL, CITY OF (UA)</b>							
Bristol, City of (UA)	10	3	3	0	0	0	1
Bristol, City of (UA) / Bath and North East Somerset (UA) <sup>†</sup>	0	0	0	1	0	0	0
<b>CORNWALL (UA)</b>							
Cornwall (UA)	27	8	192	1	1	0	1
<b>DEVON</b>							
Dartmoor (NP)	1	0	249	0	0	0	1
East Devon	4	1	54	0	0	0	3
Exeter	1	2	1	0	0	0	3
Exmoor (NP)	0	1	10	0	0	0	0
Mid Devon	2	1	17	0	0	0	3
North Devon	2	0	16	0	0	0	1
South Hams	8	0	32	0	0	0	0
Teignbridge	2	2	9	3	0	0	2
Torridge	2	1	43	0	0	0	2
West Devon	5	2	9	0	0	0	3
<b>DORSET</b>							
Christchurch	0	0	2	0	0	0	0
East Dorset	3	0	39	1	0	0	3
North Dorset	3	2	46	0	0	0	3
Purbeck	1	0	65	0	0	0	2
West Dorset	10	1	107	1	0	0	0
Weymouth and Portland	3	0	4	0	0	0	1
<b>GLOUCESTERSHIRE</b>							
Cheltenham	0	0	0	0	0	0	0
Cotswold	6	1	36	1	0	0	0
Forest of Dean	5	4	12	0	0	0	0
Gloucester	7	0	0	0	0	0	2
Stroud	5	2	8	0	0	0	0
Tewkesbury	5	1	12	0	0	0	1
<b>ISLES OF SCILLY (UA)</b>							
Isles of Scilly (UA)	1	1	30	0	0	0	0
<b>NORTH SOMERSET (UA)</b>							
North Somerset (UA)	3	1	1	0	0	0	4
<b>PLYMOUTH, CITY OF (UA)</b>							
Plymouth, City of (UA)	12	1	14	0	0	0	1
<b>POOLE (UA)</b>							
Poole (UA)	0	0	1	0	0	0	5

Local Planning Authority	Building and structure entries	Place of worship entries	Archaeology entries	Park and garden entries	Battlefield entries	Wreck site entries	Conservation area entries
<b>SOMERSET</b>							
Exmoor (NP)	0	0	20	0	0	0	0
Mendip	3	1	23	1	0	0	0
Sedgemoor	2	4	12	1	0	0	0
South Somerset	8	6	9	3	0	0	1
Taunton Deane	5	0	11	0	0	0	0
West Somerset	1	1	8	1	0	0	0
<b>SOUTH GLOUCESTERSHIRE (UA)</b>							
South Gloucestershire (UA)	7	1	4	1	0	0	2
<b>SWINDON (UA)</b>							
Swindon (UA)	2	1	15	0	0	0	0
<b>TORBAY (UA)</b>							
Torbay (UA)	3	0	3	2	0	0	2
<b>WILTSHIRE (UA)</b>							
Wiltshire (UA)	16	0	239	1	0	0	1
Wiltshire (UA) / New Forest (NP) <sup>†</sup>	0	0	1	0	0	0	0
<b>TOTAL</b>	<b>179</b>	<b>50</b>	<b>1367</b>	<b>18</b>	<b>1</b>	<b>0</b>	<b>57</b>

<sup>†</sup>Sites that cross local planning authority boundaries

## BATH AND NORTH EAST SOMERSET (UA)



© English Heritage Archive

SITE NAME:	King Edwards School, Broad Street, Bath
DESIGNATION:	Listed Building grade II*, CA, WHS
CONDITION:	Fair
OCCUPANCY:	Vacant/not in use
PRIORITY CATEGORY:	E (E)
OWNER TYPE:	Commercial company
LIST ENTRY NUMBER:	1395027

School, 1752. A scheme for use as a hotel was submitted but withdrawn in 2006. Works to repair the roof have been successfully completed. The threat of decay has therefore diminished but the building remains vacant. Permission for hotel use granted in 2010 and renewed in 2013.

Contact: Ruth Garner 0117 975 0696



© Jim Warren

SITE NAME:	Cleveland Baths, Hampton Row, Bath
DESIGNATION:	Listed Building grade II*, CA, WHS
CONDITION:	Poor
OCCUPANCY:	Vacant/not in use
PRIORITY CATEGORY:	D (D)
OWNER TYPE:	Local authority
LIST ENTRY NUMBER:	1396146

Dating from 1815, Cleveland Baths are believed to be the oldest surviving public outdoor swimming pools in England. A diminutive Georgian crescent houses the changing rooms and Caretakers Cottage. The Cleveland Pool Trust completed a business plan, condition survey and scheme design with English Heritage grant aid in 2012 and are now seeking capital funding for the works.

Contact: Ruth Garner 0117 975 0696



© English Heritage

SITE NAME:	Victoria Bridge, Victoria Bridge Road, Bath
DESIGNATION:	Listed Building grade II*, CA, WHS
CONDITION:	Poor
OCCUPANCY:	N/A
PRIORITY CATEGORY:	C (C)
OWNER TYPE:	Local authority
LIST ENTRY NUMBER:	1395490

Suspension bridge by Dredge c1836. Due to structural instability a temporary Mabey girder has been installed. The council are expected to submit an application for Listed Building Consent to repair the bridge in 2013.

Contact: Ruth Garner 0117 975 0696



© English Heritage

SITE NAME:	Hinton Priory, Hinton Charterhouse
DESIGNATION:	Scheduled Monument and Listed Buildings - 3 grade I, LB grade II
CONDITION:	Poor
OCCUPANCY:	N/A
PRIORITY CATEGORY:	C (C)
OWNER TYPE:	Private
LIST ENTRY NUMBER:	1007014 and 1136191; 1320809; 1129461

Early C13 Carthusian monastery, chapter house and refectory still standing. Later stables, coach house and garden buildings incorporate earlier material and follow original complex layout of cloister and cells. All structures in use except chapter house. Some parts in need of condition assessment.

Contact: Ruth Garner 0117 975 0696



© English Heritage

SITE NAME:	Church of St Andrew, Aller
DESIGNATION:	Listed Place of Worship grade II*
CONDITION:	Poor
PRIORITY CATEGORY:	F (F)
OWNER TYPE:	Religious organisation
LIST ENTRY NUMBER:	1227327

Grade II\* listed small church. Saxon origins with C12/C13, C15 additions and major restoration 1861-1862 by H John Norton. The church has recently undertaken patch repair to the nave roof which is suffering from nail sickness and this will need proper repair in the near future. The church was visited in 1997 and again in 2010 to assess the issue of cracking through tower parapet stonework and to the staircase turret. Repair of the tower stonework is ongoing.

Contact: Ruth Garner 0117 975 0696

## PRIORITY CATEGORIES

- A** Immediate risk of further rapid deterioration or loss of fabric; no solution agreed.  
**B** Immediate risk of further rapid deterioration or loss of fabric; solution agreed but not yet implemented.  
**C** Slow decay; no solution agreed.

- D** Slow decay; solution agreed but not yet implemented.  
**E** Under repair or in fair to good repair, but no user identified; or under threat of vacancy with no obvious new user (applicable only to buildings capable of beneficial use).

- F** Repair scheme in progress and (where applicable) end use or user identified; functionally redundant buildings with new use agreed but not yet implemented.

**NOTE**  
 Last year's priority category is shown in brackets, otherwise 'New entry' is noted.

## ABBREVIATIONS

CA	Conservation Area
LB	Listed Building
LPA	Local Planning Authority
NP	National Park
RPG	Registered Park and Garden
SM	Scheduled Monument
UA	Unitary Authority
WHS	World Heritage Site

SITE NAME:	Camerton Romano-British town and associated Prehistoric and early medieval monuments, Camerton / Norton-Radstock		
DESIGNATION:	Scheduled Monument	LIST ENTRY NUMBER:	1013881
CONDITION:	Extensive significant problems	TREND:	Stable
PRINCIPAL VULNERABILITY:	Arable ploughing	NEW ENTRY?:	No
OWNER TYPE:	Private, multiple owners	CONTACT:	Ruth Garner 0117 975 0696
SITE NAME:	Roman road 720yards (660metres) long, north of Abbey Farm, Hinton Charterhouse		
DESIGNATION:	Scheduled Monument	LIST ENTRY NUMBER:	1005421
CONDITION:	Extensive significant problems	TREND:	Declining
PRINCIPAL VULNERABILITY:	Arable ploughing	NEW ENTRY?:	No
OWNER TYPE:	Commercial company	CONTACT:	Ruth Garner 0117 975 0696
SITE NAME:	Chewton Keynsham packhorse bridge, Keynsham		
DESIGNATION:	Scheduled Monument, LB grade II	LIST ENTRY NUMBER:	1004518
CONDITION:	Generally unsatisfactory with major localised problems	TREND:	Declining
PRINCIPAL VULNERABILITY:	Deterioration - in need of management	NEW ENTRY?:	Yes
OWNER TYPE:	Local authority	CONTACT:	Ruth Garner 0117 975 0696
SITE NAME:	Stantonbury camp and adjacent sections of Wansdyke, Marksbury		
DESIGNATION:	Scheduled Monument	LIST ENTRY NUMBER:	1002487
CONDITION:	Generally unsatisfactory with major localised problems	TREND:	Declining
PRINCIPAL VULNERABILITY:	Animal burrowing - extensive	NEW ENTRY?:	No
OWNER TYPE:	Crown	CONTACT:	Ruth Garner 0117 975 0696
SITE NAME:	Lansdown Roman camp, North Stoke		
DESIGNATION:	Scheduled Monument	LIST ENTRY NUMBER:	1005422
CONDITION:	Generally satisfactory but with significant localised problems	TREND:	Declining
PRINCIPAL VULNERABILITY:	Arable ploughing	NEW ENTRY?:	No
OWNER TYPE:	Private	CONTACT:	Ruth Garner 0117 975 0696
SITE NAME:	Little Down camp, North Stoke		
DESIGNATION:	Scheduled Monument	LIST ENTRY NUMBER:	1004677
CONDITION:	Extensive significant problems	TREND:	Declining
PRINCIPAL VULNERABILITY:	Arable ploughing	NEW ENTRY?:	No
OWNER TYPE:	Private	CONTACT:	Ruth Garner 0117 975 0696
SITE NAME:	Wansdyke: south east of Newbarn Farm, Norton Malreward		
DESIGNATION:	Scheduled Monument	LIST ENTRY NUMBER:	1003066
CONDITION:	Generally satisfactory but with significant localised problems	TREND:	Declining
PRINCIPAL VULNERABILITY:	Arable clipping	NEW ENTRY?:	No
OWNER TYPE:	Private	CONTACT:	Ruth Garner 0117 975 0696

## PRIORITY CATEGORIES

- A** Immediate risk of further rapid deterioration or loss of fabric; no solution agreed.  
**B** Immediate risk of further rapid deterioration or loss of fabric; solution agreed but not yet implemented.  
**C** Slow decay; no solution agreed.

- D** Slow decay; solution agreed but not yet implemented.  
**E** Under repair or in fair to good repair, but no user identified; or under threat of vacancy with no obvious new user (applicable only to buildings capable of beneficial use).

- F** Repair scheme in progress and (where applicable) end use or user identified; functionally redundant buildings with new use agreed but not yet implemented.

**NOTE**  
 Last year's priority category is shown in brackets, otherwise 'New entry' is noted.

## ABBREVIATIONS

CA	Conservation Area
LB	Listed Building
LPA	Local Planning Authority
NP	National Park
RPG	Registered Park and Garden
SM	Scheduled Monument
UA	Unitary Authority
WHS	World Heritage Site

SITE NAME:	<b>Wansdyke: section 1230 yards (1120 metres) eastwards from Burnt House Inn, Southstoke</b>		
DESIGNATION:	Scheduled Monument, WHS	LIST ENTRY NUMBER:	1007003
CONDITION:	Generally unsatisfactory with major localised problems	TREND:	Declining
PRINCIPAL VULNERABILITY:	Gardening	NEW ENTRY?:	No
OWNER TYPE:	Mixed, multiple owners	CONTACT:	Ruth Garner 0117 975 0696
SITE NAME:	<b>Roman villa at Upper Hayes, Wellow</b>		
DESIGNATION:	Scheduled Monument	LIST ENTRY NUMBER:	1007002
CONDITION:	Generally satisfactory but with minor localised problems	TREND:	Declining
PRINCIPAL VULNERABILITY:	Arable clipping	NEW ENTRY?:	No
OWNER TYPE:	Private	CONTACT:	Ruth Garner 0117 975 0696
SITE NAME:	<b>Batheaston</b>		
DESIGNATION:	Conservation Area, 81 LBs	NEW ENTRY?:	No
CONDITION:	Poor	TREND:	No significant change
VULNERABILITY:	High	CONTACT:	Ian Lund (LPA) 01225 477 687
SITE NAME:	<b>Corston</b>		
DESIGNATION:	Conservation Area, 13 LBs	NEW ENTRY?:	No
CONDITION:	Fair	TREND:	Deteriorating
VULNERABILITY:	Medium	CONTACT:	Ian Lund (LPA) 01225 477 687
SITE NAME:	<b>Keynsham Dapps Hill, Keynsham</b>		
DESIGNATION:	Conservation Area, 9 LBs	NEW ENTRY?:	No
CONDITION:	Poor	TREND:	Deteriorating
VULNERABILITY:	High	CONTACT:	Ian Lund (LPA) 01225 477 687
SITE NAME:	<b>Keynsham High Street, Keynsham</b>		
DESIGNATION:	Conservation Area, 30 LBs, SM	NEW ENTRY?:	No
CONDITION:	Very bad	TREND:	Deteriorating
VULNERABILITY:	Medium	CONTACT:	Ian Lund (LPA) 01225 477 687
SITE NAME:	<b>Midsomer Norton and Welton, Norton-Radstock</b>		
DESIGNATION:	Conservation Area, 36 LBs	NEW ENTRY?:	No
CONDITION:	Very bad	TREND:	Improving
VULNERABILITY:	Medium	CONTACT:	Ian Lund (LPA) 01225 477 687
SITE NAME:	<b>Paulton (including Paulton Basin), Paulton</b>		
DESIGNATION:	Conservation Area, 16 LBs	NEW ENTRY?:	No
CONDITION:	Very bad	TREND:	Deteriorating
VULNERABILITY:	High	CONTACT:	Ian Lund (LPA) 01225 477 687
SITE NAME:	<b>Radstock (including Braysdown and Clandown), Norton-Radstock / Peasedown St. John / Camerton</b>		
DESIGNATION:	Conservation Area, 19 LBs	NEW ENTRY?:	No
CONDITION:	Very bad	TREND:	Deteriorating
VULNERABILITY:	Medium	CONTACT:	Ian Lund (LPA) 01225 477 687

## PRIORITY CATEGORIES

- A** Immediate risk of further rapid deterioration or loss of fabric; no solution agreed.  
**B** Immediate risk of further rapid deterioration or loss of fabric; solution agreed but not yet implemented.  
**C** Slow decay; no solution agreed.

- D** Slow decay; solution agreed but not yet implemented.  
**E** Under repair or in fair to good repair, but no user identified; or under threat of vacancy with no obvious new user (applicable only to buildings capable of beneficial use).

- F** Repair scheme in progress and (where applicable) end use or user identified; functionally redundant buildings with new use agreed but not yet implemented.

**NOTE**  
 Last year's priority category is shown in brackets, otherwise 'New entry' is noted.

## ABBREVIATIONS

CA	Conservation Area
LB	Listed Building
LPA	Local Planning Authority
NP	National Park
RPG	Registered Park and Garden
SM	Scheduled Monument
UA	Unitary Authority
WHS	World Heritage Site

SITE NAME:	<b>South Stoke, Southstoke</b>		
DESIGNATION:	Conservation Area, 27 LBs	NEW ENTRY?:	No
CONDITION:	Poor	TREND:	Deteriorating
VULNERABILITY:	Medium	CONTACT:	Ian Lund (LPA) 01 225 477 687

SITE NAME:	<b>Wellow</b>		
DESIGNATION:	Conservation Area, 49 LBs	NEW ENTRY?:	No
CONDITION:	Very bad	TREND:	Deteriorating
VULNERABILITY:	Medium	CONTACT:	Ian Lund (LPA) 01 225 477 687

**BOURNEMOUTH (UA)**

SITE NAME:	<b>Two round barrows 300 yards (270 metres) north west of Double Dykes, Hengistbury Head</b>		
DESIGNATION:	Scheduled Monument	LIST ENTRY NUMBER:	1002397
CONDITION:	Generally unsatisfactory with major localised problems	TREND:	Declining
PRINCIPAL VULNERABILITY:	Scrub/tree growth	NEW ENTRY?:	No
OWNER TYPE:	Local authority	CONTACT:	Ruth Garner 01 17 975 0696

**BRISTOL, CITY OF (UA)**

© Bristol City Council

SITE NAME:	<b>Lower Lodge to Ashton Court, Ashton Road, Bristol</b>	Picturesque Gothic style entrance lodge built 1805 by Henry Wood. Limestone ashlar, two storeys with wrought iron gates. Vacant with hole in main roof and signs of structural distress in ashlar. Doors and windows blocked on ground floor but upper storey open to weather. A scheme of repair and alteration has been agreed, and they hope to be on site in 2014.
DESIGNATION:	Listed Building grade II*, RPG grade II*, CA	
CONDITION:	Very bad	
OCCUPANCY:	Vacant/not in use	
PRIORITY CATEGORY:	B (B)	
OWNER TYPE:	Local authority	
LIST ENTRY NUMBER:	1203599	



© English Heritage

SITE NAME:	<b>Mortimer House, Clifton Down Road, Bristol</b>	Imposing mid C18 palladian suburban villa, until recently in hospital use, now vacant. Roofs are deteriorating and there has been significant water ingress. A scheme of repair and conversion was granted consent in 2013 and has commenced on site.
DESIGNATION:	Listed Building grade II*, CA	
CONDITION:	Poor	
OCCUPANCY:	Vacant/not in use	
PRIORITY CATEGORY:	F (D)	
OWNER TYPE:	Private	
LIST ENTRY NUMBER:	1202096	

SITE NAME:	<b>Clifton Observatory, Clifton, Bristol</b>	Former windmill, now camera obscura. Built C18, camera obscura early C19. Interior winding stair leads up to obscura and down to a tunnel leading to Ghyston's Cave on the side of the Avon Gorge. Following extensive negotiations, a scheme of repair and conversion has been undertaken and consent has been given to restore the observatory dome in conjunction with restaurant use.
DESIGNATION:	Listed Building grade II*, SM, CA	
CONDITION:	Fair	
OCCUPANCY:	Part occupied/part in use	
PRIORITY CATEGORY:	F (F)	
OWNER TYPE:	Private	
LIST ENTRY NUMBER:	1282362	

**PRIORITY CATEGORIES**

- A** Immediate risk of further rapid deterioration or loss of fabric; no solution agreed.
- B** Immediate risk of further rapid deterioration or loss of fabric; solution agreed but not yet implemented.
- C** Slow decay; no solution agreed.
- D** Slow decay; solution agreed but not yet implemented.
- E** Under repair or in fair to good repair, but no user identified; or under threat of vacancy with no obvious new user (applicable only to buildings capable of beneficial use).
- F** Repair scheme in progress and (where applicable) end use or user identified; functionally redundant buildings with new use agreed but not yet implemented.

**NOTE**  
Last year's priority category is shown in brackets, otherwise 'New entry' is noted.

**ABBREVIATIONS**

CA	Conservation Area
LB	Listed Building
LPA	Local Planning Authority
NP	National Park
RPG	Registered Park and Garden
SM	Scheduled Monument
UA	Unitary Authority
WHS	World Heritage Site



© English Heritage

**SITE NAME:** Swing Bridge over North Entrance Lock, Cumberland Basin, Bristol

**DESIGNATION:** Listed Building grade II\*, CA

**CONDITION:** Very bad

**OCCUPANCY:** N/A

**PRIORITY CATEGORY:** D (D)

**OWNER TYPE:** Local authority

**LIST ENTRY NUMBER:** 1202186

Wrought iron bridge c1844 by IK Brunel with tubular supporting members. Moved to current location in 1873. It has been redundant and decaying on dock since construction of Plimpsoll Bridge in C20. English Heritage has offered grant for the repair of the bridge.

Contact: Ruth Garner 0117 975 0696



© English Heritage Archive

**SITE NAME:** Stair turret (Holy Cross) Inns Court Vicarage, Inns Court Green, Knowle, Bristol

**DESIGNATION:** Listed Building grade II\*

**CONDITION:** Fair

**OCCUPANCY:** Vacant/not in use

**PRIORITY CATEGORY:** D (D)

**OWNER TYPE:** Religious organisation

**LIST ENTRY NUMBER:** 1202314

C15 stair turret attached to C20 building. Situated in middle of a housing estate. The roof has recently been repaired but a long term use is still being sought for the building.

Contact: Ruth Garner 0117 975 0696



© English Heritage

**SITE NAME:** Church of St Michael and attached railings, St Michaels Hill, Bristol

**DESIGNATION:** Listed Building grade II\*, CA

**CONDITION:** Poor

**OCCUPANCY:** Vacant/not in use

**PRIORITY CATEGORY:** A (B)

**OWNER TYPE:** Religious organisation

**LIST ENTRY NUMBER:** 1282109

Church, rebuilt in 1775-77 in a Gothick style, but retaining the mid C15 tower; the interior is divided in three aisles by classical colonnades and has some late C19 fittings. The church has been vacant for over six years. A scheme has been proposed for new denominational church use and negotiations are ongoing.

Contact: Ruth Garner 0117 975 0696



© Bristol City Council

**SITE NAME:** 28, Portland Square, St Pauls, Bristol

**DESIGNATION:** Listed Building grade I, CA

**CONDITION:** Poor

**OCCUPANCY:** Vacant/not in use

**PRIORITY CATEGORY:** C (C)

**OWNER TYPE:** Commercial company

**LIST ENTRY NUMBER:** 1202444

One of a terrace of seven houses located in a largely complete Georgian square, c1789-1820. Limestone ashlar, brick stacks, slate mansard roofs, double-depth plan. Late Georgian style, four storeys with attic and basement. Consent for conversion to mixed use granted 2009 has not been implemented and ownership has subsequently changed.

Contact: Ruth Garner 0117 975 0696



© English Heritage Archive

**SITE NAME:** 31 and 32, Portland Square, St Pauls, Bristol

**DESIGNATION:** Listed Building grade I, CA

**CONDITION:** Very bad

**OCCUPANCY:** Vacant/not in use

**PRIORITY CATEGORY:** D (D)

**OWNER TYPE:** Private

**LIST ENTRY NUMBER:** 1208879

Terraced houses, 1789-1820. Emergency repairs carried out with English Heritage grant aid in 1996. Wind and weathertight, but masonry continues to decay. There has been a partial collapse of the facade. Consent has been given for repair and residential conversion but has not been implemented.

Contact: Ruth Garner 0117 975 0696

#### PRIORITY CATEGORIES

- A** Immediate risk of further rapid deterioration or loss of fabric; no solution agreed.  
**B** Immediate risk of further rapid deterioration or loss of fabric; solution agreed but not yet implemented.  
**C** Slow decay; no solution agreed.

- D** Slow decay; solution agreed but not yet implemented.  
**E** Under repair or in fair to good repair, but no user identified; or under threat of vacancy with no obvious new user (applicable only to buildings capable of beneficial use).

- F** Repair scheme in progress and (where applicable) end use or user identified; functionally redundant buildings with new use agreed but not yet implemented.

**NOTE**  
 Last year's priority category is shown in brackets, otherwise 'New entry' is noted.

#### ABBREVIATIONS

- CA** Conservation Area  
**LB** Listed Building  
**LPA** Local Planning Authority  
**NP** National Park  
**RPG** Registered Park and Garden  
**SM** Scheduled Monument  
**UA** Unitary Authority  
**WHS** World Heritage Site



© English Heritage Archive

SITE NAME:	<b>Carriage Works, 104, Stokes Croft, Bristol</b>
DESIGNATION:	Listed Building grade II*, CA
CONDITION:	Very bad
OCCUPANCY:	Vacant/not in use
PRIORITY CATEGORY:	A (A)
OWNER TYPE:	Private
LIST ENTRY NUMBER:	1025273

Carriage works, 1862. A notable building in a manner recognised as particular to the city. Large and complex site including 4 Ashley Road (grade II) also in very bad condition. The Local Planning Authority are proactively pursuing a solution for the site.

Contact: Ruth Garner 0117 975 0696



© English Heritage

SITE NAME:	<b>The Trinity Centre, Holy Trinity Church, Trinity Road, Bristol</b>
DESIGNATION:	Listed Building grade II*, CA
CONDITION:	Poor
OCCUPANCY:	Occupied/in use
PRIORITY CATEGORY:	F (D)
OWNER TYPE:	Charity (non-heritage)
LIST ENTRY NUMBER:	1282076

Large perpendicular Gothic revival Commissioners church circa 1829. Trinity Community Arts Ltd lease building for use as arts venue. English Heritage grant aided condition survey in 2008. English Heritage grant aided feasibility study completed in 2012. First phase to be carried out 2013/14 with Big Lottery funding. Repairs to south aisle lead roof due for completion autumn 2013.

Contact: Ruth Garner 0117 975 0696



© English Heritage

SITE NAME:	<b>Church of All Hallows, All Hallows Road, Bristol</b>
DESIGNATION:	Listed Place of Worship grade II
CONDITION:	Very bad
PRIORITY CATEGORY:	B (New entry)
OWNER TYPE:	Religious organisation
LIST ENTRY NUMBER:	1201954

Large decorated Gothic Revival church of c1900 by the Bristol architect Sir George Oatley. The plan and form is considered exceptional for its creative fusion of the congregational and liturgical. The site was a former clay quarry and the foundations rest on filled ground at differing levels. The building has suffered from differential settlement and has been the subject of two years' monitoring for structural movement. Surface water drainage works and structural repairs are planned. Repair Grant for Places of Worship offered in 2012 and repairs expected to be completed in 2014.

Contact: Ruth Garner 0117 975 0696



© English Heritage

SITE NAME:	<b>Church of St Mary the Virgin, Church Close, Bristol</b>
DESIGNATION:	Listed Place of Worship grade II*, CA
CONDITION:	Poor
PRIORITY CATEGORY:	C (New entry)
OWNER TYPE:	Religious organisation
LIST ENTRY NUMBER:	1205113

C13 church with C19 restoration. Roof coverings and rainwater goods are all in poor condition, and there is vegetation growing out of the eroding masonry. Areas of mortar erosion and cement render in need of replacement. This building has been a victim of heritage crime.

Contact: Ruth Garner 0117 975 0696



© English Heritage

SITE NAME:	<b>Church of St Paul, St Pauls Road, Bristol</b>
DESIGNATION:	Listed Place of Worship grade II, CA
CONDITION:	Poor
PRIORITY CATEGORY:	B (B)
OWNER TYPE:	Religious organisation
LIST ENTRY NUMBER:	1207682

Church built in 1853 to designs by Manners and Gill, but rebuilt by Charles Hansom 14 years later after fire destroyed all but the tower and spire. The roof coverings probably date from the 1867 build and are all in poor condition and in need of replacement. The valley gutters have been patch repaired many times and also need long-term repair. A Repair Grant for Places of Worship was successfully applied for in 2011.

Contact: Ruth Garner 0117 975 0696

**PRIORITY CATEGORIES**

- A** Immediate risk of further rapid deterioration or loss of fabric; no solution agreed.
- B** Immediate risk of further rapid deterioration or loss of fabric; solution agreed but not yet implemented.
- C** Slow decay; no solution agreed.
- D** Slow decay; solution agreed but not yet implemented.
- E** Under repair or in fair to good repair, but no user identified; or under threat of vacancy with no obvious new user (applicable only to buildings capable of beneficial use).
- F** Repair scheme in progress and (where applicable) end use or user identified; functionally redundant buildings with new use agreed but not yet implemented.

**NOTE**  
Last year's priority category is shown in brackets, otherwise 'New entry' is noted.

**ABBREVIATIONS**

- CA** Conservation Area
- LB** Listed Building
- LPA** Local Planning Authority
- NP** National Park
- RPG** Registered Park and Garden
- SM** Scheduled Monument
- UA** Unitary Authority
- WHS** World Heritage Site




SITE NAME:	<b>Anti-aircraft gun site, Purdown</b>		
DESIGNATION:	Scheduled Monument, RPG grade II, CA	LIST ENTRY NUMBER:	1004531
CONDITION:	Generally unsatisfactory with major localised problems	TREND:	Declining
PRINCIPAL VULNERABILITY:	Deterioration - in need of management	NEW ENTRY?:	No
OWNER TYPE:	Local authority	CONTACT:	Ruth Garner 0117 975 0696

SITE NAME:	<b>Civil War earthworks on Brandon Hill</b>		
DESIGNATION:	Scheduled Monument, CA	LIST ENTRY NUMBER:	1006989
CONDITION:	Generally unsatisfactory with major localised problems	TREND:	Declining
PRINCIPAL VULNERABILITY:	Deterioration - in need of management	NEW ENTRY?:	No
OWNER TYPE:	Local authority	CONTACT:	Ruth Garner 0117 975 0696

SITE NAME:	<b>Heavy Anti-aircraft battery 520 metres east of Holes Mouth</b>		
DESIGNATION:	Scheduled Monument	LIST ENTRY NUMBER:	1021291
CONDITION:	Generally unsatisfactory with major localised problems	TREND:	Declining
PRINCIPAL VULNERABILITY:	Vandalism	NEW ENTRY?:	No
OWNER TYPE:	Local authority	CONTACT:	Ruth Garner 0117 975 0696

SITE NAME:	<b>Stokes Croft</b>		
DESIGNATION:	Conservation Area, 19 LBs	NEW ENTRY?:	No
CONDITION:	Very bad	TREND:	Deteriorating
VULNERABILITY:	Low	CONTACT:	Kingsley Fulbrook (LPA) 0117 922966

## BRISTOL, CITY OF (UA) / BATH AND NORTH EAST SOMERSET (UA)



© English Heritage

SITE NAME:	<b>Brislington House, Keynsham</b>
DESIGNATION:	Registered Park and Garden grade II*, 5 LBs, part in CA
CONDITION:	Extensive significant problems
VULNERABILITY:	High
TREND:	Stable
NEW ENTRY?:	No
OWNER TYPE:	Mixed, multiple owners
LIST ENTRY NUMBER:	1001529

One of the first and most influential asylum landscapes in Britain. Now subdivided between a sixth form college, private residential development, commercial sports facilities, industrial units and a management training centre. Despite this, some components of the designed landscape survive. Its designation is being re-evaluated by English Heritage. Part of the park is in Bath and North East Somerset Unitary Authority.

Contact: Ruth Garner 0117 975 0696

## CORNWALL (UA)



© North Cornwall District Council

SITE NAME:	<b>Codda Farmhouse, Bolventor, Altarnun</b>
DESIGNATION:	Listed Building grade II*
CONDITION:	Poor
OCCUPANCY:	Part occupied/part in use
PRIORITY CATEGORY:	F (F)
OWNER TYPE:	Private
LIST ENTRY NUMBER:	1142823

Farmhouse. C17 or earlier. Partly collapsed. Repairs to the habitable part of the house have been undertaken and works are now underway on the shippon and ancillary buildings which are in poor condition. The collapsed gable end has been re-built.

Contact: Ruth Garner 0117 975 0696

### PRIORITY CATEGORIES

- A** Immediate risk of further rapid deterioration or loss of fabric; no solution agreed.
- B** Immediate risk of further rapid deterioration or loss of fabric; solution agreed but not yet implemented.
- C** Slow decay; no solution agreed.
- D** Slow decay; solution agreed but not yet implemented.
- E** Under repair or in fair to good repair, but no user identified; or under threat of vacancy with no obvious new user (applicable only to buildings capable of beneficial use).
- F** Repair scheme in progress and (where applicable) end use or user identified; functionally redundant buildings with new use agreed but not yet implemented.

**NOTE**  
Last year's priority category is shown in brackets, otherwise 'New entry' is noted.

### ABBREVIATIONS

CA	Conservation Area
LB	Listed Building
LPA	Local Planning Authority
NP	National Park
RPG	Registered Park and Garden
SM	Scheduled Monument
UA	Unitary Authority
WHS	World Heritage Site



© English Heritage

SITE NAME:	<b>Scraesdon Fort, Antony</b>
DESIGNATION:	Scheduled Monument and Listed Building grade II
CONDITION:	Poor
OCCUPANCY:	Vacant/not in use
PRIORITY CATEGORY:	C (C)
OWNER TYPE:	Government or agency
LIST ENTRY NUMBER:	1004347 and 1140707

Built 1868, used for military training purposes. Vegetation is kept under control to an agreed Conservation Management Plan but works are still outstanding to stop water ingress to the range west of the entrance, and further repairs are required to the main gates and to metalwork throughout the site. Works to the roof have improved access to the site and made it watertight, although significant localised problems remain to be tackled elsewhere on the site. The drawbridge is currently under repair.

Contact: Ruth Garner 0117 975 0696



© Ministry of Defence

SITE NAME:	<b>Tregantle Fort, Antony</b>
DESIGNATION:	Scheduled Monument and Listed Building grade II
CONDITION:	Fair
OCCUPANCY:	Vacant/not in use
PRIORITY CATEGORY:	C (C)
OWNER TYPE:	Government or agency
LIST ENTRY NUMBER:	1004346 and 1159255

Fort, built 1858-1865. The fort is vacant, with no end use identified. The interior of the Keep is in poor condition and is still drying out following repairs: new doors and windows have been fitted. Elsewhere in the fort, the barracks accommodation is no longer used and the interiors are deteriorating due to outstanding roof repairs which are currently underway. A section of the counterscarp wall has collapsed. Significant localised problems remain to be tackled elsewhere on the site.

Contact: Ruth Garner 0117 975 0696



© English Heritage

SITE NAME:	<b>Barn about 40 metres south east of Tremaer, Maer, Bude-Stratton</b>
DESIGNATION:	Listed Building grade II*
CONDITION:	Poor
OCCUPANCY:	Vacant/not in use
PRIORITY CATEGORY:	D (C)
OWNER TYPE:	Private
LIST ENTRY NUMBER:	1229361

Rare example of late medieval barn in Cornwall in a hamlet now dominated by a popular caravan site not far from Bude. Approximately one third of the historic roof of cruck type (rare in Cornwall) survived late C20 fire. Historic element not in use and in poor condition. Small cob-built rear wing roofless and collapsing. Remainder re-roofed in corrugated iron and last used as riding stables. Repair and conversion proposals negotiated and agreed in 2012.

Contact: Ruth Garner 0117 975 0696



© Cornwall Council

SITE NAME:	<b>Rosewarne House (Gladys Holman House), Tehidy Road, Camborne</b>
DESIGNATION:	Listed Building grade II*, CA, WHS
CONDITION:	Poor
OCCUPANCY:	Vacant/not in use
PRIORITY CATEGORY:	F (A)
OWNER TYPE:	Private
LIST ENTRY NUMBER:	1142639

Large early C19 H-plan granite town house in its own grounds. Latterly a residential home but vacant for some time. Lack of maintenance and vandalism resulted in rapidly increasing deterioration. Repairs and conversion agreed in 2012 and works underway (2013).

Contact: Ruth Garner 0117 975 0696



© Cornwall Council

SITE NAME:	<b>Boiler house to winding engine house at King Edward Mine, Troon, Camborne</b>
DESIGNATION:	Listed Building grade II*, WHS
CONDITION:	Poor
OCCUPANCY:	Vacant/not in use
PRIORITY CATEGORY:	C (C)
OWNER TYPE:	Local authority
LIST ENTRY NUMBER:	1159235

Boiler House to winding engine house, built 1904. Part of the King Edward Mine complex, the most complete surviving mine-head complex in the Cornish Mining World Heritage Site. One of the very few boiler houses for an engine house in the World Heritage Site with an original roof. The roof urgently needs replacing to match existing and repairs are required to the windows, doors and brick lintel.

Contact: Ruth Garner 0117 975 0696

#### PRIORITY CATEGORIES

- A** Immediate risk of further rapid deterioration or loss of fabric; no solution agreed.  
**B** Immediate risk of further rapid deterioration or loss of fabric; solution agreed but not yet implemented.  
**C** Slow decay; no solution agreed.

- D** Slow decay; solution agreed but not yet implemented.  
**E** Under repair or in fair to good repair, but no user identified; or under threat of vacancy with no obvious new user (applicable only to buildings capable of beneficial use).

- F** Repair scheme in progress and (where applicable) end use or user identified; functionally redundant buildings with new use agreed but not yet implemented.

**NOTE**  
 Last year's priority category is shown in brackets, otherwise 'New entry' is noted.

#### ABBREVIATIONS

CA	Conservation Area
LB	Listed Building
LPA	Local Planning Authority
NP	National Park
RPG	Registered Park and Garden
SM	Scheduled Monument
UA	Unitary Authority
WHS	World Heritage Site



© Cornwall Council

SITE NAME:	<b>Count House, blacksmiths' shop and miners' dry, Kings Edward Mine, Troon, Camborne</b>
DESIGNATION:	Listed Building grade II*, WHS
CONDITION:	Poor
OCCUPANCY:	Vacant/not in use
PRIORITY CATEGORY:	D (C)
OWNER TYPE:	Local authority
LIST ENTRY NUMBER:	1142685

Count house, blacksmiths' shop and miners' dry. Mainly built c1870. Part of the King Edward Mine complex, the most complete surviving mine-head complex in the Cornish Mining World Heritage Site. Repair and conversion scheme agreed 2013.

Contact: Ruth Garner 0117 975 0696



© Cornwall Council

SITE NAME:	<b>Weighbridge stores, assay office and brass machining shop at King Edward Mine, Troon, Camborne</b>
DESIGNATION:	Listed Building grade II*, WHS
CONDITION:	Very bad
OCCUPANCY:	Vacant/not in use
PRIORITY CATEGORY:	D (C)
OWNER TYPE:	Local authority
LIST ENTRY NUMBER:	1142686

Weighbridge stores, assay office and brass machining shop built in 1870s. Part of the King Edward Mine complex, the most complete surviving mine-head complex in the Cornish Mining World Heritage Site. Repair and conversion scheme agreed 2013.

Contact: Ruth Garner 0117 975 0696



© English Heritage

SITE NAME:	<b>Church of St Rumon, Ruan Major, Grade-Ruan</b>
DESIGNATION:	Listed Building grade I
CONDITION:	Poor
OCCUPANCY:	Vacant/not in use
PRIORITY CATEGORY:	C (C)
OWNER TYPE:	Religious organisation
LIST ENTRY NUMBER:	1141915

Medieval former parish church, in picturesque churchyard. Roof removed shortly after closure in 1963. The Diocese has undertaken consolidation to the low walls but not to the tower which has a tree growing out of it at high level.

Contact: Ruth Garner 0117 975 0696



© Cornwall Council

SITE NAME:	<b>13, High Street, Launceston</b>
DESIGNATION:	Listed Building grade II*, CA
CONDITION:	Poor
OCCUPANCY:	Part occupied/part in use
PRIORITY CATEGORY:	A (A)
OWNER TYPE:	Commercial company
LIST ENTRY NUMBER:	1206510

Jettied and timber-framed corner house, prominent on town's market square. Roof structure is in very poor condition and upper level party wall also in very poor condition. Some of the structural work undertaken but condition of building remains serious.

Contact: Ruth Garner 0117 975 0696



© Cornwall Council

SITE NAME:	<b>Treffry Viaduct, Luxulyan / Lanlivery</b>
DESIGNATION:	Scheduled Monument, WHS
CONDITION:	Poor
OCCUPANCY:	N/A
PRIORITY CATEGORY:	A (B)
OWNER TYPE:	Charity (heritage)
LIST ENTRY NUMBER:	1007279

Combined viaduct and aqueduct. Granite built ten-arched bridge with a span approximately 200 metres and which stands up to 27 metres above the valley floor. Water gushes from the leat within the structure. Leaks are evident at the abutments and at locations within the main spans of the structure. The main leaks have to be stopped to prevent progressive damage to the mortar joints in the masonry. A grant application was submitted to English Heritage in mid 2013 to carry out investigations into the condition of the viaduct and to allow temporary piping of water.

Contact: Ruth Garner 0117 975 0696

**PRIORITY CATEGORIES**

- A** Immediate risk of further rapid deterioration or loss of fabric; no solution agreed.
- B** Immediate risk of further rapid deterioration or loss of fabric; solution agreed but not yet implemented.
- C** Slow decay; no solution agreed.
- D** Slow decay; solution agreed but not yet implemented.
- E** Under repair or in fair to good repair, but no user identified; or under threat of vacancy with no obvious new user (applicable only to buildings capable of beneficial use).
- F** Repair scheme in progress and (where applicable) end use or user identified; functionally redundant buildings with new use agreed but not yet implemented.

**NOTE**  
Last year's priority category is shown in brackets, otherwise 'New entry' is noted.

**ABBREVIATIONS**

- CA** Conservation Area
- LB** Listed Building
- LPA** Local Planning Authority
- NP** National Park
- RPG** Registered Park and Garden
- SM** Scheduled Monument
- UA** Unitary Authority
- WHS** World Heritage Site



© English Heritage

SITE NAME:	<b>Maker Heights Barracks Block, Maker-with-Rame</b>
DESIGNATION:	Listed Building grade II*
CONDITION:	Poor
OCCUPANCY:	Part occupied/part in use
PRIORITY CATEGORY:	A (A)
OWNER TYPE:	Charity (heritage)
LIST ENTRY NUMBER:	1375582

Built in 1804-1808 as a barracks for a line of earlier redoubts built to protect Devonport Dockyard in 1782. It is the most complete and unaltered small garrison barracks from this significant period. The two storey block was altered in the mid C19 when the formerly tile-hung first floor was rebuilt in brick. Partially repaired in use for a community art centre.

Contact: Ruth Garner 0117 975 0696



© English Heritage

SITE NAME:	<b>Maker Heights Guard House, boundary wall and attached ancillary buildings, Maker-with-Rame</b>
DESIGNATION:	Listed Building grade II*
CONDITION:	Very bad
OCCUPANCY:	Part occupied/part in use
PRIORITY CATEGORY:	A (A)
OWNER TYPE:	Charity (heritage)
LIST ENTRY NUMBER:	1329099

Built in 1804-1808 as Barracks for a line of earlier redoubts built to protect Devonport Dockyard in 1782. Altered in mid C19. Guard House in good condition and used as offices but several of other buildings are in poor to bad condition, in particular the Straw Store, Wash House and Caponier. Negotiations to re-roof the pay store have stalled.

Contact: Ruth Garner 0117 975 0696



© Vickery Holman Ltd

SITE NAME:	<b>Boundary wall to Lanherne Carmelite Convent, Mawgan-in-Pydar</b>
DESIGNATION:	Listed Building grade II*, CA
CONDITION:	Poor
OCCUPANCY:	N/A
PRIORITY CATEGORY:	A (A)
OWNER TYPE:	Religious organisation
LIST ENTRY NUMBER:	1137593

C16 or C17 boundary park wall. Substantial loam bonded random rubble masonry wall almost 3 feet thick standing up to 12 feet in places. Neglected, heavily overgrown with ivy and partially collapsed in places. English Heritage working with agent to encourage urgent remedial repairs but so far only fencing off and clearance of collapses taken place. Condition survey needed to understand and monitor decay and to prioritise repairs.

Contact: Ruth Garner 0117 975 0696



© English Heritage

SITE NAME:	<b>Dry sand and green sand shop, Perran Foundry, Perran Wharf, Mylor</b>
DESIGNATION:	Listed Building grade II*, CA, WHS
CONDITION:	Very bad
OCCUPANCY:	N/A
PRIORITY CATEGORY:	F (F)
OWNER TYPE:	Commercial company
LIST ENTRY NUMBER:	1141603

Early to mid C19 mould and casting buildings. This is the main furnace building. Impressive and surprisingly intact. Urgent repairs carried out early 2005. Listed Building Consent and Planning Permission for repair and conversion granted 2008 and now starting to be implemented in a phased manner, with an expected completion date of 2016. The buildings have been reroofed.

Contact: Ruth Garner 0117 975 0696



© English Heritage

SITE NAME:	<b>Engineers Shop, Perran Foundry, Perran Wharf, Mylor</b>
DESIGNATION:	Listed Building grade II*, CA, WHS
CONDITION:	Very bad
OCCUPANCY:	N/A
PRIORITY CATEGORY:	F (F)
OWNER TYPE:	Charity (non-heritage)
LIST ENTRY NUMBER:	1141643

Engineers shop, boring mill and pattern shop circa early/mid C18. Listed Building Consent and Planning Permission for repair and conversion granted 2008 and now starting to be implemented in a phased manner, with an expected completion date of 2016. However, the buildings remain in a very poor state of repair.

Contact: Ruth Garner 0117 975 0696

#### PRIORITY CATEGORIES

- A** Immediate risk of further rapid deterioration or loss of fabric; no solution agreed.  
**B** Immediate risk of further rapid deterioration or loss of fabric; solution agreed but not yet implemented.  
**C** Slow decay; no solution agreed.

- D** Slow decay; solution agreed but not yet implemented.  
**E** Under repair or in fair to good repair, but no user identified; or under threat of vacancy with no obvious new user (applicable only to buildings capable of beneficial use).

- F** Repair scheme in progress and (where applicable) end use or user identified; functionally redundant buildings with new use agreed but not yet implemented.

**NOTE**  
 Last year's priority category is shown in brackets, otherwise 'New entry' is noted.

#### ABBREVIATIONS

CA	Conservation Area
LB	Listed Building
LPA	Local Planning Authority
NP	National Park
RPG	Registered Park and Garden
SM	Scheduled Monument
UA	Unitary Authority
WHS	World Heritage Site




© English Heritage

SITE NAME:	<b>New Pattern Shop, Perran Foundry, Perran Wharf, Mylor</b>
DESIGNATION:	Listed Building grade II*, CA, WHS
CONDITION:	Very bad
OCCUPANCY:	N/A
PRIORITY CATEGORY:	F (F)
OWNER TYPE:	Commercial company
LIST ENTRY NUMBER:	1328668

Early C19 pattern shop. It is one of the most visually exciting buildings on site and despite serious problems retains most of its original structural fabric. Urgent repairs carried out early 2005. Permissions for repair and conversion granted 2008 and now starting to be implemented in a phased manner, with an expected completion date of 2016. Works on reroofing have been undertaken and the building is in the process of conversion.

Contact: Ruth Garner 0117 975 0696



© Penwith District Council

SITE NAME:	<b>Trinity Methodist Chapel, Chywoone Hill, Newlyn, Penzance</b>
DESIGNATION:	Listed Building grade II*, CA
CONDITION:	Poor
OCCUPANCY:	N/A
PRIORITY CATEGORY:	C (C)
OWNER TYPE:	Religious organisation
LIST ENTRY NUMBER:	1386515

Former Nonconformist Wesleyan chapel circa 1834, enlarged 1866. One of the best and most complete early C19 chapels in Cornwall. No longer used for religious worship. English Heritage grant for investigation and repairs offered 2010. Heritage Lottery Fund bid for multi-purpose community use to be re-submitted.

Contact: Ruth Garner 0117 975 0696



© Cornwall Council

SITE NAME:	<b>Tolgus Calciner, New Portreath Road, Redruth</b>
DESIGNATION:	Scheduled Monument, LB grade II, WHS
CONDITION:	Poor
OCCUPANCY:	Vacant/not in use
PRIORITY CATEGORY:	A (A)
OWNER TYPE:	Mixed, multiple owners
LIST ENTRY NUMBER:	1021240

Remains of a calciner used in the production of arsenic. It has been vacant for many years and is vulnerable with a damaged main roof and a collapsed adjoining tin roofed extension. The main hipped slate roof of the building has been damaged through vandalism and there is an urgent need for weather proofing.

Contact: Ruth Garner 0117 975 0696



© Cornwall Council

SITE NAME:	<b>Sara's Foundry, Tolgus Place, Redruth</b>
DESIGNATION:	Listed Building grade II*, WHS
CONDITION:	Very bad
OCCUPANCY:	N/A
PRIORITY CATEGORY:	A (A)
OWNER TYPE:	Private
LIST ENTRY NUMBER:	1142573

C19 and C20 iron foundry and engineering works, containing a large quantity of tools and associated machinery. Buildings continue to deteriorate and are now in a very vulnerable condition. Discussions with Cornwall Council to identify an appropriate strategy to secure the building and prevent further deterioration have continued.

Contact: Ruth Garner 0117 975 0696



© Restormel Borough Council

SITE NAME:	<b>Charlestown Methodist Church, Charlestown Road, St. Austell</b>
DESIGNATION:	Listed Building grade II*, CA, WHS
CONDITION:	Very bad
OCCUPANCY:	Vacant/not in use
PRIORITY CATEGORY:	B (B)
OWNER TYPE:	Private
LIST ENTRY NUMBER:	1144292

Former Wesleyan chapel (1827) and attached schoolroom (mid C19). No longer used for worship. Building weathertight. Listed Building Consent granted for conversion of rear school block and stabilisation of chapel agreed but work still not started and condition of the school room has deteriorated.

Contact: Ruth Garner 0117 975 0696

**PRIORITY CATEGORIES**

- A** Immediate risk of further rapid deterioration or loss of fabric; no solution agreed.
- B** Immediate risk of further rapid deterioration or loss of fabric; solution agreed but not yet implemented.
- C** Slow decay; no solution agreed.
- D** Slow decay; solution agreed but not yet implemented.
- E** Under repair or in fair to good repair, but no user identified; or under threat of vacancy with no obvious new user (applicable only to buildings capable of beneficial use).
- F** Repair scheme in progress and (where applicable) end use or user identified; functionally redundant buildings with new use agreed but not yet implemented.

**NOTE**  
Last year's priority category is shown in brackets, otherwise 'New entry' is noted.

**ABBREVIATIONS**

- CA** Conservation Area
- LB** Listed Building
- LPA** Local Planning Authority
- NP** National Park
- RPG** Registered Park and Garden
- SM** Scheduled Monument
- UA** Unitary Authority
- WHS** World Heritage Site



© English Heritage

SITE NAME:	<b>Hockings House Bible Christian Chapel, St. Cleer</b>
DESIGNATION:	Listed Building grade II*
CONDITION:	Very bad
OCCUPANCY:	N/A
PRIORITY CATEGORY:	B (B)
OWNER TYPE:	Private
LIST ENTRY NUMBER:	1311103

Chapel dated 1846. Exceptionally well-preserved interior with gallery and good quality original fittings including leaders' pew. Now separated from the small Sunday school. Damaging conversion works 2012 will be mitigated by more extensive conversion to domestic use being considered 2013.

Contact: Ruth Garner 0117 975 0696



© Cornwall Council

SITE NAME:	<b>Flanking walls and gateway to the bridge over moat about 8 metres east of Old Rectory, Old Rectory Drive, St. Columb Major</b>
DESIGNATION:	Listed Building grade II*
CONDITION:	Poor
OCCUPANCY:	N/A
PRIORITY CATEGORY:	C (C)
OWNER TYPE:	Private
LIST ENTRY NUMBER:	1144097

Mid-C19, part of William White's layout for the Bishop's Palace which became a Rectory and latterly a hotel. Obscured and threatened by dense vegetation. White's wrought iron gate, referred to in the List description is not at present hung and its whereabouts is unknown.

Contact: Ruth Garner 0117 975 0696



© Cornwall Council

SITE NAME:	<b>Old Bishops Palace, Old Rectory Drive, St. Columb Major</b>
DESIGNATION:	Listed Building grade II*
CONDITION:	Very bad
OCCUPANCY:	Vacant/not in use
PRIORITY CATEGORY:	A (A)
OWNER TYPE:	Commercial company
LIST ENTRY NUMBER:	1144096

1851 by William White. Picturesque Gothic Revival country gentleman's rectory, a classic of the type. In very poor state of repair caused by lack of maintenance, vandalism, vegetation, inappropriate finishes and unlive-in state. Water ingress has resulted in dry rot and damage to historic fabric. Statutory action pending.

Contact: Ruth Garner 0117 975 0696



© Cornwall Council

SITE NAME:	<b>Calf House at Lithiack and stable adjacent to north, Port Eliot Estate, St. Germans</b>
DESIGNATION:	Listed Building grade II*, RPG grade I
CONDITION:	Poor
OCCUPANCY:	Occupied/in use
PRIORITY CATEGORY:	C (C)
OWNER TYPE:	Private
LIST ENTRY NUMBER:	1140518

Late C18/early C19 estate agricultural building. Attributed to Soane for the Port Eliot Estate. In low key use but condition remains very poor.

Contact: Ruth Garner 0117 975 0696



© English Heritage

SITE NAME:	<b>Little Trethewey Methodist Chapel, Little Trethewey, St. Levan</b>
DESIGNATION:	Listed Building grade II*
CONDITION:	Very bad
OCCUPANCY:	Vacant/not in use
PRIORITY CATEGORY:	A (New entry)
OWNER TYPE:	Religious organisation
LIST ENTRY NUMBER:	1311918

Built as Wesleyan Chapel in 1868. Small chapel with stuccoed Italianate front. Modest and complete interior with closed box pews. Raked seating under gallery, stand and communion rail in front of raised choir with organ and open benching. The church is in a bad condition with holes in the roof. The downpipes are blocked and external render is failing. Front gable is unstable and resulted in damage to the interior. Church closed April 2013. The condition continues to deteriorate.

Contact: Ruth Garner 0117 975 0696

**PRIORITY CATEGORIES**

- A** Immediate risk of further rapid deterioration or loss of fabric; no solution agreed.
- B** Immediate risk of further rapid deterioration or loss of fabric; solution agreed but not yet implemented.
- C** Slow decay; no solution agreed.
- D** Slow decay; solution agreed but not yet implemented.
- E** Under repair or in fair to good repair, but no user identified; or under threat of vacancy with no obvious new user (applicable only to buildings capable of beneficial use).
- F** Repair scheme in progress and (where applicable) end use or user identified; functionally redundant buildings with new use agreed but not yet implemented.

**NOTE**  
Last year's priority category is shown in brackets, otherwise 'New entry' is noted.

**ABBREVIATIONS**

- CA** Conservation Area
- LB** Listed Building
- LPA** Local Planning Authority
- NP** National Park
- RPG** Registered Park and Garden
- SM** Scheduled Monument
- UA** Unitary Authority
- WHS** World Heritage Site



© English Heritage Archive

SITE NAME:	<b>Wesleyan Chapel, Porkellis, Wendron</b>
DESIGNATION:	Listed Building grade II*, WHS
CONDITION:	Poor
OCCUPANCY:	Part occupied/part in use
PRIORITY CATEGORY:	D (C)
OWNER TYPE:	Other not for profit group
LIST ENTRY NUMBER:	1162569

Former Wesleyan Methodist chapel, built 1866. The congregation has moved into the Sunday school and the chapel was sold to a private buyer. New owner has addressed the most serious roof leaks and obtained Listed Building Consent for conversion to residential use with Cornwall Council and English Heritage.

Contact: Ruth Garner 0117 975 0696



© English Heritage

SITE NAME:	<b>Church of All Saints, Pendarves Street, Tuckingmill, Camborne</b>
DESIGNATION:	Listed Place of Worship grade II, CA, WHS
CONDITION:	Poor
PRIORITY CATEGORY:	F (B)
OWNER TYPE:	Religious organisation
LIST ENTRY NUMBER:	1310848

Church built for the new parish of Tuckingmill in 1845. The external walls are suffering from severe erosion on all elevations, particularly on the south aisle walls and the middle stage to the tower. There have been recent high level losses with pieces of stone shearing off, causing safety concerns. The condition of the valley gutter is poor, with very many patch repairs. A Repair Grant for Places of Worship was successfully applied for in 2011, and repairs are underway.

Contact: Ruth Garner 0117 975 0696



© English Heritage

SITE NAME:	<b>Church of St David, Davidstow</b>
DESIGNATION:	Listed Place of Worship grade II*
CONDITION:	Poor
PRIORITY CATEGORY:	F (B)
OWNER TYPE:	Religious organisation
LIST ENTRY NUMBER:	1158418

Typical Cornish three aisle church with a tall west tower mostly C15, but with an extensive late Victorian restoration. The roofs were all repaired about 15 years ago including the tower. The tower walls are now showing structural problems at high level and fabric is falling from the bell opening louvres. A Repair Grant for Places of Worship was offered in 2011, and repairs are now underway.

Contact: Ruth Garner 0117 975 0696



© English Heritage

SITE NAME:	<b>Church of St Michael, Stratton Terrace, Falmouth</b>
DESIGNATION:	Listed Place of Worship grade II, CA
CONDITION:	Poor
PRIORITY CATEGORY:	C (F)
OWNER TYPE:	Religious organisation
LIST ENTRY NUMBER:	1269974

A large suburban Anglican parish church fronting the estuary north of Falmouth. It was built in 1827 to the design of R Grout and has remained substantially unaltered since. A Repair Grant for Places of Worship was offered for roof repairs and was completed in 2012, however work is still needed to the windows.

Contact: Ruth Garner 0117 975 0696



© English Heritage

SITE NAME:	<b>Church of St Wenappa, Churchtown, Gwennap</b>
DESIGNATION:	Listed Place of Worship grade I, CA, WHS
CONDITION:	Poor
PRIORITY CATEGORY:	D (New entry)
OWNER TYPE:	Religious organisation
LIST ENTRY NUMBER:	1328991

Large rural Anglican parish church, of three parallel aisles and a detached tower. An urgent re-slating of the outer aisle and porch roofs as the current coverings have reached the end of their useful lives. A Repair Grant for Places of Worship was offered in December 2012.

Contact: Ruth Garner 0117 975 0696

#### PRIORITY CATEGORIES

- A** Immediate risk of further rapid deterioration or loss of fabric; no solution agreed.  
**B** Immediate risk of further rapid deterioration or loss of fabric; solution agreed but not yet implemented.  
**C** Slow decay; no solution agreed.

- D** Slow decay; solution agreed but not yet implemented.  
**E** Under repair or in fair to good repair, but no user identified; or under threat of vacancy with no obvious new user (applicable only to buildings capable of beneficial use).

- F** Repair scheme in progress and (where applicable) end use or user identified; functionally redundant buildings with new use agreed but not yet implemented.

**NOTE**  
 Last year's priority category is shown in brackets, otherwise 'New entry' is noted.

#### ABBREVIATIONS

CA	Conservation Area
LB	Listed Building
LPA	Local Planning Authority
NP	National Park
RPG	Registered Park and Garden
SM	Scheduled Monument
UA	Unitary Authority
WHS	World Heritage Site



© English Heritage

SITE NAME:	Church of St Briocus, Lezant
DESIGNATION:	Listed Place of Worship grade II*
CONDITION:	Poor
PRIORITY CATEGORY:	D (New entry)
OWNER TYPE:	Religious organisation
LIST ENTRY NUMBER:	1291277

Typical Cornish three aisled church overlooked by a tall west tower. The roof slates, especially the rag slate roofs, are failing. The valley gutters and rainwater goods also need repair. A Repair Grant for Places of Worship was offered in late 2012.

Contact: Ruth Garner 0117 975 0696



© English Heritage

SITE NAME:	Church of St Enoder, St. Enoder
DESIGNATION:	Listed Place of Worship grade I
CONDITION:	Poor
PRIORITY CATEGORY:	B (B)
OWNER TYPE:	Religious organisation
LIST ENTRY NUMBER:	1311865

A large three aisled church in mid Cornwall. The six main large roof pitches need relaying because the C19 nails holding the slates on are rusting away. The valleys have split and although patched frequently, still let in water which is causing internal damage. A Repair Grant for Places of Worship for repairs to the roof was offered in 2011 and repairs are expected to start in 2013.

Contact: Ruth Garner 0117 975 0696



© English Heritage

SITE NAME:	Church of St Ida, St. Issey
DESIGNATION:	Listed Place of Worship grade II
CONDITION:	Poor
PRIORITY CATEGORY:	A (B)
OWNER TYPE:	Religious organisation
LIST ENTRY NUMBER:	1212700

The church has C14 and C15 origins evidenced in the north and south aisle arcades. Rebuilt in 1872 to designs by JP St Aubyn, following collapse of tower and part of the nave. The ring beams were inserted at two levels in the tower walls to address structural weaknesses probably when the bells were lowered in the 1950s. The damp environment of the tower and the inadequate cover to the concrete means the reinforcement is corroding and therefore presenting a structural weakness which will only deteriorate if left unrepaired.

Contact: Ruth Garner 0117 975 0696



© English Heritage

SITE NAME:	Church of St George, St George's Road, Truro
DESIGNATION:	Listed Place of Worship grade II, CA
CONDITION:	Poor
PRIORITY CATEGORY:	D (New entry)
OWNER TYPE:	Religious organisation
LIST ENTRY NUMBER:	1201533

Large suburban Victorian Anglican parish church, with a cruciform plan and west tower. The tower is in poor condition and the interior is unsafe beyond the first floor. A Repair Grant for Places of Worship was offered in March 2013.

Contact: Ruth Garner 0117 975 0696

SITE NAME:	Two hut circles 400 metres WSW of Furhouse, Advent		
DESIGNATION:	Scheduled Monument	LIST ENTRY NUMBER:	1004657
CONDITION:	Generally satisfactory but with significant localised problems	TREND:	Improving
PRINCIPAL VULNERABILITY:	Vehicle damage/erosion - extensive	NEW ENTRY?:	No
OWNER TYPE:	Private	CONTACT:	Ruth Garner 0117 975 0696

SITE NAME:	Co-axial field system, hut circle settlements, cairnfield and land boundaries on Carne Down, Altarnun		
DESIGNATION:	Scheduled Monument	LIST ENTRY NUMBER:	1011726
CONDITION:	Generally satisfactory but with significant localised problems	TREND:	Improving
PRINCIPAL VULNERABILITY:	Stock erosion - moderate	NEW ENTRY?:	No
OWNER TYPE:	Utility	CONTACT:	Ruth Garner 0117 975 0696

#### PRIORITY CATEGORIES

- A** Immediate risk of further rapid deterioration or loss of fabric; no solution agreed.  
**B** Immediate risk of further rapid deterioration or loss of fabric; solution agreed but not yet implemented.  
**C** Slow decay; no solution agreed.

- D** Slow decay; solution agreed but not yet implemented.  
**E** Under repair or in fair to good repair, but no user identified; or under threat of vacancy with no obvious new user (applicable only to buildings capable of beneficial use).

- F** Repair scheme in progress and (where applicable) end use or user identified; functionally redundant buildings with new use agreed but not yet implemented.

**NOTE**  
 Last year's priority category is shown in brackets, otherwise 'New entry' is noted.

#### ABBREVIATIONS

CA	Conservation Area
LB	Listed Building
LPA	Local Planning Authority
NP	National Park
RPG	Registered Park and Garden
SM	Scheduled Monument
UA	Unitary Authority
WHS	World Heritage Site



SITE NAME:	Deserted medieval settlement and field system with incorporated prehistoric settlement and field system and post-medieval farmhouse north west of Tresibbet Farm, Altarnun		
DESIGNATION:	Scheduled Monument	LIST ENTRY NUMBER:	1007775
CONDITION:	Generally unsatisfactory with major localised problems	TREND:	Improving
PRINCIPAL VULNERABILITY:	Scrub/tree growth	NEW ENTRY?:	No
OWNER TYPE:	Private	CONTACT:	Ruth Garner 0117 975 0696
SITE NAME:	Prehistoric coaxial field system, incorporated and adjacent hut circles, stone setting, linear boundaries and medieval settlement on Fox Tor and Treburland Farm, Altarnun		
DESIGNATION:	Scheduled Monument	LIST ENTRY NUMBER:	1008245
CONDITION:	Generally unsatisfactory with major localised problems	TREND:	Declining
PRINCIPAL VULNERABILITY:	Stock erosion - extensive	NEW ENTRY?:	No
OWNER TYPE:	Private, multiple owners	CONTACT:	Ruth Garner 0117 975 0696
SITE NAME:	Prehistoric irregular field system and hut circle settlement with adjacent medieval regular field system and deserted settlement south east of Tresibbet Farm, Altarnun		
DESIGNATION:	Scheduled Monument	LIST ENTRY NUMBER:	1007776
CONDITION:	Generally unsatisfactory with major localised problems	TREND:	Improving
PRINCIPAL VULNERABILITY:	Scrub/tree growth	NEW ENTRY?:	No
OWNER TYPE:	Private, multiple owners	CONTACT:	Ruth Garner 0117 975 0696
SITE NAME:	Prehistoric stone alignment 1 kilometre SSE of Eastmoorgate, Altarnun		
DESIGNATION:	Scheduled Monument	LIST ENTRY NUMBER:	1012228
CONDITION:	Generally unsatisfactory with major localised problems	TREND:	Declining
PRINCIPAL VULNERABILITY:	Stock erosion - moderate	NEW ENTRY?:	No
OWNER TYPE:	Mixed, multiple owners	CONTACT:	Ruth Garner 0117 975 0696
SITE NAME:	Nine Stones stone circle 1.03 kilometres NNW of Bowhayland Farm, Altarnun / North Hill		
DESIGNATION:	Scheduled Monument	LIST ENTRY NUMBER:	1008631
CONDITION:	Generally unsatisfactory with major localised problems	TREND:	Stable
PRINCIPAL VULNERABILITY:	Stock erosion - extensive	NEW ENTRY?:	No
OWNER TYPE:	Private, multiple owners	CONTACT:	Ruth Garner 0117 975 0696
SITE NAME:	Scaesdon Fort, Antony		
DESIGNATION:	Scheduled Monument and Listed Building grade II	LIST ENTRY NUMBER:	1004347 and 1140707
CONDITION:	Generally satisfactory but with significant localised problems	TREND:	Improving
PRINCIPAL VULNERABILITY:	Scrub/tree growth	NEW ENTRY?:	Yes
OWNER TYPE:	Government or agency	CONTACT:	Ruth Garner 0117 975 0696
SITE NAME:	Hut circle group and enclosure north east of Carwen, Blisland		
DESIGNATION:	Scheduled Monument	LIST ENTRY NUMBER:	1004659
CONDITION:	Extensive significant problems	TREND:	Declining
PRINCIPAL VULNERABILITY:	Scrub/tree growth	NEW ENTRY?:	No
OWNER TYPE:	Private	CONTACT:	Ruth Garner 0117 975 0696

## PRIORITY CATEGORIES

- A** Immediate risk of further rapid deterioration or loss of fabric; no solution agreed.  
**B** Immediate risk of further rapid deterioration or loss of fabric; solution agreed but not yet implemented.  
**C** Slow decay; no solution agreed.

- D** Slow decay; solution agreed but not yet implemented.  
**E** Under repair or in fair to good repair, but no user identified; or under threat of vacancy with no obvious new user (applicable only to buildings capable of beneficial use).

- F** Repair scheme in progress and (where applicable) end use or user identified; functionally redundant buildings with new use agreed but not yet implemented.

**NOTE**  
 Last year's priority category is shown in brackets, otherwise 'New entry' is noted.

## ABBREVIATIONS

CA	Conservation Area
LB	Listed Building
LPA	Local Planning Authority
NP	National Park
RPG	Registered Park and Garden
SM	Scheduled Monument
UA	Unitary Authority
WHS	World Heritage Site

SITE NAME:	<b>Castle Pencaire hillfort, two rounds and a field system, Tregonning Hill, Breage / Germoe</b>		
DESIGNATION:	Scheduled Monument, LB grade II, CA, WHS	LIST ENTRY NUMBER:	1007293
CONDITION:	Generally unsatisfactory with major localised problems	TREND:	Declining
PRINCIPAL VULNERABILITY:	Scrub/tree growth	NEW ENTRY?:	No
OWNER TYPE:	Private	CONTACT:	Ruth Garner 0117 975 0696
SITE NAME:	<b>Group of round barrows south east of Middle Taphouse, Broadoak</b>		
DESIGNATION:	Scheduled Monument, RB	LIST ENTRY NUMBER:	1004433
CONDITION:	Extensive significant problems	TREND:	Declining
PRINCIPAL VULNERABILITY:	Arable ploughing	NEW ENTRY?:	No
OWNER TYPE:	Private	CONTACT:	Ruth Garner 0117 975 0696
SITE NAME:	<b>Group of round barrows south of Penadlake, Broadoak</b>		
DESIGNATION:	Scheduled Monument	LIST ENTRY NUMBER:	1004436
CONDITION:	Generally satisfactory but with significant localised problems	TREND:	Declining
PRINCIPAL VULNERABILITY:	Arable clipping	NEW ENTRY?:	No
OWNER TYPE:	Commercial company	CONTACT:	Ruth Garner 0117 975 0696
SITE NAME:	<b>Round barrow 310 yards (280 metres) south of Kilmansag, Broadoak</b>		
DESIGNATION:	Scheduled Monument	LIST ENTRY NUMBER:	1004434
CONDITION:	Generally satisfactory but with significant localised problems	TREND:	Declining
PRINCIPAL VULNERABILITY:	Scrub/tree growth	NEW ENTRY?:	No
OWNER TYPE:	Private, multiple owners	CONTACT:	Ruth Garner 0117 975 0696
SITE NAME:	<b>Round barrows west of West Taphouse, Broadoak</b>		
DESIGNATION:	Scheduled Monument	LIST ENTRY NUMBER:	1004617
CONDITION:	Generally satisfactory but with significant localised problems	TREND:	Declining
PRINCIPAL VULNERABILITY:	Arable clipping	NEW ENTRY?:	No
OWNER TYPE:	Private	CONTACT:	Ruth Garner 0117 975 0696
SITE NAME:	<b>Two round barrows north west of Middle Taphouse, Broadoak / St. Pinnock</b>		
DESIGNATION:	Scheduled Monument	LIST ENTRY NUMBER:	1003077
CONDITION:	Extensive significant problems	TREND:	Declining
PRINCIPAL VULNERABILITY:	Arable ploughing	NEW ENTRY?:	No
OWNER TYPE:	Private, multiple owners	CONTACT:	Ruth Garner 0117 975 0696
SITE NAME:	<b>Okeltor C19 arsenic, copper and tin mine, Calstock</b>		
DESIGNATION:	Scheduled Monument, WHS	LIST ENTRY NUMBER:	1019440
CONDITION:	Generally satisfactory but with significant localised problems	TREND:	Unknown
PRINCIPAL VULNERABILITY:	Permitted development	NEW ENTRY?:	No
OWNER TYPE:	Private	CONTACT:	Ruth Garner 0117 975 0696

**PRIORITY CATEGORIES**

- A** Immediate risk of further rapid deterioration or loss of fabric; no solution agreed.  
**B** Immediate risk of further rapid deterioration or loss of fabric; solution agreed but not yet implemented.  
**C** Slow decay; no solution agreed.

- D** Slow decay; solution agreed but not yet implemented.  
**E** Under repair or in fair to good repair, but no user identified; or under threat of vacancy with no obvious new user (applicable only to buildings capable of beneficial use).

- F** Repair scheme in progress and (where applicable) end use or user identified; functionally redundant buildings with new use agreed but not yet implemented.

**NOTE**  
 Last year's priority category is shown in brackets, otherwise 'New entry' is noted.

**ABBREVIATIONS**

CA	Conservation Area
LB	Listed Building
LPA	Local Planning Authority
NP	National Park
RPG	Registered Park and Garden
SM	Scheduled Monument
UA	Unitary Authority
WHS	World Heritage Site

SITE NAME:	<b>Prince of Wales Mine at Harrowbarrow, Calstock</b>		
DESIGNATION:	Scheduled Monument, WHS	LIST ENTRY NUMBER:	1021411
CONDITION:	Extensive significant problems	TREND:	Declining
PRINCIPAL VULNERABILITY:	Scrub/tree growth	NEW ENTRY?:	No
OWNER TYPE:	Crown	CONTACT:	Ruth Garner 0117 975 0696
SITE NAME:	<b>Tamar Canal, Gunnislake, Calstock</b>		
DESIGNATION:	Scheduled Monument, WHS	LIST ENTRY NUMBER:	1007302
CONDITION:	Generally satisfactory but with significant localised problems	TREND:	Improving
PRINCIPAL VULNERABILITY:	Deterioration - in need of management	NEW ENTRY?:	No
OWNER TYPE:	Private, multiple owners	CONTACT:	Ruth Garner 0117 975 0696
SITE NAME:	<b>St Bellarmin's Chapel, Cardinham</b>		
DESIGNATION:	Scheduled Monument	LIST ENTRY NUMBER:	1004442
CONDITION:	Generally satisfactory but with significant localised problems	TREND:	Stable
PRINCIPAL VULNERABILITY:	Plant growth	NEW ENTRY?:	No
OWNER TYPE:	Mixed, multiple owners	CONTACT:	Ruth Garner 0117 975 0696
SITE NAME:	<b>Trezance Holy Well and chapel enclosure, Cardinham</b>		
DESIGNATION:	Scheduled Monument	LIST ENTRY NUMBER:	1018494
CONDITION:	Generally satisfactory but with significant localised problems	TREND:	Declining
PRINCIPAL VULNERABILITY:	Scrub/tree growth	NEW ENTRY?:	No
OWNER TYPE:	Private	CONTACT:	Ruth Garner 0117 975 0696
SITE NAME:	<b>Carn Brea Castle, Carn Brea</b>		
DESIGNATION:	Scheduled Monument, 2 LBs, CA, WHS	LIST ENTRY NUMBER:	1006704
CONDITION:	Generally unsatisfactory with major localised problems	TREND:	Stable
PRINCIPAL VULNERABILITY:	Scrub/tree growth	NEW ENTRY?:	No
OWNER TYPE:	Local authority	CONTACT:	Ruth Garner 0117 975 0696
SITE NAME:	<b>Wheal Busy, Chacewater</b>		
DESIGNATION:	Scheduled Monument, LB grade II, WHS	LIST ENTRY NUMBER:	1021392
CONDITION:	Generally unsatisfactory with major localised problems	TREND:	Declining
PRINCIPAL VULNERABILITY:	Deterioration - in need of management	NEW ENTRY?:	No
OWNER TYPE:	Private	CONTACT:	Ruth Garner 0117 975 0696
SITE NAME:	<b>Melangoose camp, Colan</b>		
DESIGNATION:	Scheduled Monument	LIST ENTRY NUMBER:	1004426
CONDITION:	Generally unsatisfactory with major localised problems	TREND:	Declining
PRINCIPAL VULNERABILITY:	Scrub/tree growth	NEW ENTRY?:	No
OWNER TYPE:	Mixed, multiple owners	CONTACT:	Ruth Garner 0117 975 0696

**PRIORITY CATEGORIES**

- A** Immediate risk of further rapid deterioration or loss of fabric; no solution agreed.
- B** Immediate risk of further rapid deterioration or loss of fabric; solution agreed but not yet implemented.
- C** Slow decay; no solution agreed.
- D** Slow decay; solution agreed but not yet implemented.
- E** Under repair or in fair to good repair, but no user identified; or under threat of vacancy with no obvious new user (applicable only to buildings capable of beneficial use).
- F** Repair scheme in progress and (where applicable) end use or user identified; functionally redundant buildings with new use agreed but not yet implemented.

**NOTE**  
Last year's priority category is shown in brackets, otherwise 'New entry' is noted.

**ABBREVIATIONS**

CA	Conservation Area
LB	Listed Building
LPA	Local Planning Authority
NP	National Park
RPG	Registered Park and Garden
SM	Scheduled Monument
UA	Unitary Authority
WHS	World Heritage Site

SITE NAME:	<b>Killibury Castle later Prehistoric hillfort, Egloshayle</b>		
DESIGNATION:	Scheduled Monument	LIST ENTRY NUMBER:	1010439
CONDITION:	Extensive significant problems	TREND:	Declining
PRINCIPAL VULNERABILITY:	Deterioration - in need of management	NEW ENTRY?:	No
OWNER TYPE:	Commercial company	CONTACT:	Ruth Garner 0117 975 0696
SITE NAME:	<b>Tregeare camp, Egloskerry</b>		
DESIGNATION:	Scheduled Monument	LIST ENTRY NUMBER:	1006711
CONDITION:	Generally unsatisfactory with major localised problems	TREND:	Declining
PRINCIPAL VULNERABILITY:	Scrub/tree growth	NEW ENTRY?:	No
OWNER TYPE:	Private	CONTACT:	Ruth Garner 0117 975 0696
SITE NAME:	<b>Jewish and Congregationalist cemeteries at Ponsharden, Falmouth / Penryn</b>		
DESIGNATION:	Scheduled Monument, LB grade II	LIST ENTRY NUMBER:	1020815
CONDITION:	Generally unsatisfactory with major localised problems	TREND:	Improving
PRINCIPAL VULNERABILITY:	Vandalism	NEW ENTRY?:	No
OWNER TYPE:	Mixed, multiple owners	CONTACT:	Ruth Garner 0117 975 0696
SITE NAME:	<b>Round barrow 120 metres south east of Parkwood Hill, Feock</b>		
DESIGNATION:	Scheduled Monument	LIST ENTRY NUMBER:	1019087
CONDITION:	Generally satisfactory but with significant localised problems	TREND:	Stable
PRINCIPAL VULNERABILITY:	Arable ploughing	NEW ENTRY?:	No
OWNER TYPE:	Private	CONTACT:	Ruth Garner 0117 975 0696
SITE NAME:	<b>Cliff castle west of Gunwalloe Church, Gunwalloe</b>		
DESIGNATION:	Scheduled Monument	LIST ENTRY NUMBER:	1004265
CONDITION:	Generally unsatisfactory with major localised problems	TREND:	Declining
PRINCIPAL VULNERABILITY:	Coastal erosion	NEW ENTRY?:	No
OWNER TYPE:	Charity (heritage)	CONTACT:	Ruth Garner 0117 975 0696
SITE NAME:	<b>Grambla Roman camp, Gweek</b>		
DESIGNATION:	Scheduled Monument	LIST ENTRY NUMBER:	1003078
CONDITION:	Generally unsatisfactory with major localised problems	TREND:	Declining
PRINCIPAL VULNERABILITY:	Stock erosion - moderate	NEW ENTRY?:	No
OWNER TYPE:	Commercial company	CONTACT:	Ruth Garner 0117 975 0696
SITE NAME:	<b>Rectangular camp south west of Trevarnon Round, Gwinear-Gwithian</b>		
DESIGNATION:	Scheduled Monument	LIST ENTRY NUMBER:	1004468
CONDITION:	Generally unsatisfactory with major localised problems	TREND:	Declining
PRINCIPAL VULNERABILITY:	Arable ploughing	NEW ENTRY?:	No
OWNER TYPE:	Commercial company	CONTACT:	Ruth Garner 0117 975 0696

**PRIORITY CATEGORIES**

- A** Immediate risk of further rapid deterioration or loss of fabric; no solution agreed.  
**B** Immediate risk of further rapid deterioration or loss of fabric; solution agreed but not yet implemented.  
**C** Slow decay; no solution agreed.

- D** Slow decay; solution agreed but not yet implemented.  
**E** Under repair or in fair to good repair, but no user identified; or under threat of vacancy with no obvious new user (applicable only to buildings capable of beneficial use).

- F** Repair scheme in progress and (where applicable) end use or user identified; functionally redundant buildings with new use agreed but not yet implemented.

**NOTE**  
 Last year's priority category is shown in brackets, otherwise 'New entry' is noted.

**ABBREVIATIONS**

CA	Conservation Area
LB	Listed Building
LPA	Local Planning Authority
NP	National Park
RPG	Registered Park and Garden
SM	Scheduled Monument
UA	Unitary Authority
WHS	World Heritage Site

SITE NAME:	<b>Roseworthy Arsenic Works, 700 metres west of Cornhill Farm, Gwinear-Gwithian</b>		
DESIGNATION:	Scheduled Monument	LIST ENTRY NUMBER:	1021418
CONDITION:	Generally unsatisfactory with major localised problems	TREND:	Declining
PRINCIPAL VULNERABILITY:	Collapse	NEW ENTRY?:	No
OWNER TYPE:	Private, multiple owners	CONTACT:	Ruth Garner 0117 975 0696
SITE NAME:	<b>Round near Lower Nanterrow, Gwinear-Gwithian</b>		
DESIGNATION:	Scheduled Monument	LIST ENTRY NUMBER:	1007303
CONDITION:	Extensive significant problems	TREND:	Declining
PRINCIPAL VULNERABILITY:	Arable ploughing	NEW ENTRY?:	No
OWNER TYPE:	Private	CONTACT:	Ruth Garner 0117 975 0696
SITE NAME:	<b>Trevarnon Round, Gwithian, Gwinear-Gwithian</b>		
DESIGNATION:	Scheduled Monument	LIST ENTRY NUMBER:	1006696
CONDITION:	Extensive significant problems	TREND:	Declining
PRINCIPAL VULNERABILITY:	Arable ploughing	NEW ENTRY?:	No
OWNER TYPE:	Private, multiple owners	CONTACT:	Ruth Garner 0117 975 0696
SITE NAME:	<b>Castle Kayle (earthwork), Phillack, Hayle</b>		
DESIGNATION:	Scheduled Monument	LIST ENTRY NUMBER:	1006688
CONDITION:	Extensive significant problems	TREND:	Declining
PRINCIPAL VULNERABILITY:	Permitted development	NEW ENTRY?:	No
OWNER TYPE:	Private, multiple owners	CONTACT:	Ruth Garner 0117 975 0696
SITE NAME:	<b>Carvannel cliff castle, Illogan</b>		
DESIGNATION:	Scheduled Monument	LIST ENTRY NUMBER:	1004390
CONDITION:	Generally unsatisfactory with major localised problems	TREND:	Stable
PRINCIPAL VULNERABILITY:	Coastal erosion	NEW ENTRY?:	No
OWNER TYPE:	Charity (heritage)	CONTACT:	Ruth Garner 0117 975 0696
SITE NAME:	<b>'Headon Barrow' near Headon Cross, Jacobstow</b>		
DESIGNATION:	Scheduled Monument	LIST ENTRY NUMBER:	1005434
CONDITION:	Generally unsatisfactory with major localised problems	TREND:	Declining
PRINCIPAL VULNERABILITY:	Scrub/tree growth	NEW ENTRY?:	No
OWNER TYPE:	Private	CONTACT:	Ruth Garner 0117 975 0696
SITE NAME:	<b>Round 200 metres north west of Penventinnie, Kenwyn</b>		
DESIGNATION:	Scheduled Monument	LIST ENTRY NUMBER:	1016063
CONDITION:	Generally unsatisfactory with major localised problems	TREND:	Declining
PRINCIPAL VULNERABILITY:	Animal burrowing - extensive	NEW ENTRY?:	No
OWNER TYPE:	Private	CONTACT:	Ruth Garner 0117 975 0696

**PRIORITY CATEGORIES**

- A** Immediate risk of further rapid deterioration or loss of fabric; no solution agreed.  
**B** Immediate risk of further rapid deterioration or loss of fabric; solution agreed but not yet implemented.  
**C** Slow decay; no solution agreed.

- D** Slow decay; solution agreed but not yet implemented.  
**E** Under repair or in fair to good repair, but no user identified; or under threat of vacancy with no obvious new user (applicable only to buildings capable of beneficial use).

- F** Repair scheme in progress and (where applicable) end use or user identified; functionally redundant buildings with new use agreed but not yet implemented.

**NOTE**  
 Last year's priority category is shown in brackets, otherwise 'New entry' is noted.

**ABBREVIATIONS**

CA	Conservation Area
LB	Listed Building
LPA	Local Planning Authority
NP	National Park
RPG	Registered Park and Garden
SM	Scheduled Monument
UA	Unitary Authority
WHS	World Heritage Site

SITE NAME:	<b>Camp north east of Northcott Park Quarry, Kilkhampton</b>		
DESIGNATION:	Scheduled Monument	LIST ENTRY NUMBER:	1004382
CONDITION:	Generally unsatisfactory with major localised problems	TREND:	Declining
PRINCIPAL VULNERABILITY:	Plant growth	NEW ENTRY?:	No
OWNER TYPE:	Local authority	CONTACT:	Ruth Garner 0117 975 0696
SITE NAME:	<b>Five bowl barrows 480 metres and 510 metres north of Hendra Farm, Ladock</b>		
DESIGNATION:	Scheduled Monument	LIST ENTRY NUMBER:	1019021
CONDITION:	Generally satisfactory but with significant localised problems	TREND:	Stable
PRINCIPAL VULNERABILITY:	Scrub/tree growth	NEW ENTRY?:	No
OWNER TYPE:	Private	CONTACT:	Ruth Garner 0117 975 0696
SITE NAME:	<b>Round and annexe 720 metres WSW of Tregear, Ladock</b>		
DESIGNATION:	Scheduled Monument	LIST ENTRY NUMBER:	1020179
CONDITION:	Generally unsatisfactory with major localised problems	TREND:	Declining
PRINCIPAL VULNERABILITY:	Arable ploughing	NEW ENTRY?:	No
OWNER TYPE:	Private	CONTACT:	Ruth Garner 0117 975 0696
SITE NAME:	<b>Old windmill, Landewednack</b>		
DESIGNATION:	Scheduled Monument, LB grade II	LIST ENTRY NUMBER:	1004397
CONDITION:	Generally unsatisfactory with major localised problems	TREND:	Declining
PRINCIPAL VULNERABILITY:	Collapse	NEW ENTRY?:	Yes
OWNER TYPE:	Utility	CONTACT:	Ruth Garner 0117 975 0696
SITE NAME:	<b>Respryn Bridge, Lanhydrock / St. Winnow</b>		
DESIGNATION:	Scheduled Monument, 2 LBs, RPG grade II*	LIST ENTRY NUMBER:	1006701
CONDITION:	Generally satisfactory but with significant localised problems	TREND:	Declining
PRINCIPAL VULNERABILITY:	Vehicle damage/erosion - limited/localised	NEW ENTRY?:	No
OWNER TYPE:	Local authority	CONTACT:	Ruth Garner 0117 975 0696
SITE NAME:	<b>Neolithic settlement and hut circle on Helman Tor, Lanlivery</b>		
DESIGNATION:	Scheduled Monument	LIST ENTRY NUMBER:	1007306
CONDITION:	Generally unsatisfactory with major localised problems	TREND:	Improving
PRINCIPAL VULNERABILITY:	Scrub/tree growth	NEW ENTRY?:	No
OWNER TYPE:	Mixed, multiple owners	CONTACT:	Ruth Garner 0117 975 0696
SITE NAME:	<b>Giants Hedge, Lerryn to Lanreath, Lanreath / St. Veep</b>		
DESIGNATION:	Scheduled Monument	LIST ENTRY NUMBER:	1006681
CONDITION:	Generally satisfactory but with significant localised problems	TREND:	Declining
PRINCIPAL VULNERABILITY:	Other	NEW ENTRY?:	No
OWNER TYPE:	Mixed, multiple owners	CONTACT:	Ruth Garner 0117 975 0696

**PRIORITY CATEGORIES**

- A** Immediate risk of further rapid deterioration or loss of fabric; no solution agreed.  
**B** Immediate risk of further rapid deterioration or loss of fabric; solution agreed but not yet implemented.  
**C** Slow decay; no solution agreed.

- D** Slow decay; solution agreed but not yet implemented.  
**E** Under repair or in fair to good repair, but no user identified; or under threat of vacancy with no obvious new user (applicable only to buildings capable of beneficial use).

- F** Repair scheme in progress and (where applicable) end use or user identified; functionally redundant buildings with new use agreed but not yet implemented.

**NOTE**  
 Last year's priority category is shown in brackets, otherwise 'New entry' is noted.

**ABBREVIATIONS**

CA	Conservation Area
LB	Listed Building
LPA	Local Planning Authority
NP	National Park
RPG	Registered Park and Garden
SM	Scheduled Monument
UA	Unitary Authority
WHS	World Heritage Site

SITE NAME:	<b>Mabel Barrow, Lansallos</b>		
DESIGNATION:	Scheduled Monument	LIST ENTRY NUMBER:	1006683
CONDITION:	Extensive significant problems	TREND:	Declining
PRINCIPAL VULNERABILITY:	Arable ploughing	NEW ENTRY?:	No
OWNER TYPE:	Private	CONTACT:	Ruth Garner 0117 975 0696
SITE NAME:	<b>Earlier Prehistoric hillfort, two cairns, medieval pound and adjacent Prehistoric field systems, hut circles and transhumance huts on Stowe's Hill, Linkinhorne</b>		
DESIGNATION:	Scheduled Monument, CA, WHS	LIST ENTRY NUMBER:	1012352
CONDITION:	Generally satisfactory but with significant localised problems	TREND:	Declining
PRINCIPAL VULNERABILITY:	Plant growth	NEW ENTRY?:	No
OWNER TYPE:	Crown	CONTACT:	Ruth Garner 0117 975 0696
SITE NAME:	<b>Early medieval transhumance hut 740 metres west of Blackcoombe Farm, Linkinhorne</b>		
DESIGNATION:	Scheduled Monument	LIST ENTRY NUMBER:	1011899
CONDITION:	Generally unsatisfactory with major localised problems	TREND:	Declining
PRINCIPAL VULNERABILITY:	Plant growth	NEW ENTRY?:	No
OWNER TYPE:	Crown	CONTACT:	Ruth Garner 0117 975 0696
SITE NAME:	<b>Prehistoric funerary cist 1.275 kilometres north west of Wardbrook Farm, Linkinhorne</b>		
DESIGNATION:	Scheduled Monument	LIST ENTRY NUMBER:	1012043
CONDITION:	Generally unsatisfactory with major localised problems	TREND:	Declining
PRINCIPAL VULNERABILITY:	Flooding	NEW ENTRY?:	No
OWNER TYPE:	Crown	CONTACT:	Ruth Garner 0117 975 0696
SITE NAME:	<b>Round cairn with central cist on Bearah Common, 1.106 kilometres north of Wardbrook Farm, Linkinhorne</b>		
DESIGNATION:	Scheduled Monument	LIST ENTRY NUMBER:	1010411
CONDITION:	Generally satisfactory but with significant localised problems	TREND:	Unknown
PRINCIPAL VULNERABILITY:	Plant growth	NEW ENTRY?:	No
OWNER TYPE:	Crown	CONTACT:	Ruth Garner 0117 975 0696
SITE NAME:	<b>Two adjacent transhumance huts on Caradon Hill, 450 metres north of East Caradon Farm, Linkinhorne</b>		
DESIGNATION:	Scheduled Monument, CA, WHS	LIST ENTRY NUMBER:	1011900
CONDITION:	Generally unsatisfactory with major localised problems	TREND:	Declining
PRINCIPAL VULNERABILITY:	Plant growth	NEW ENTRY?:	No
OWNER TYPE:	Private	CONTACT:	Ruth Garner 0117 975 0696
SITE NAME:	<b>Neolithic long cairn, Prehistoric regular and irregular aggregate field systems, linear boundaries and medieval enclosure 625 metres west of Blackcoombe Farm, Linkinhorne / North Hill</b>		
DESIGNATION:	Scheduled Monument	LIST ENTRY NUMBER:	1010221
CONDITION:	Generally unsatisfactory with major localised problems	TREND:	Declining
PRINCIPAL VULNERABILITY:	Plant growth	NEW ENTRY?:	No
OWNER TYPE:	Private	CONTACT:	Ruth Garner 0117 975 0696

**PRIORITY CATEGORIES**

- A** Immediate risk of further rapid deterioration or loss of fabric; no solution agreed.  
**B** Immediate risk of further rapid deterioration or loss of fabric; solution agreed but not yet implemented.  
**C** Slow decay; no solution agreed.

- D** Slow decay; solution agreed but not yet implemented.  
**E** Under repair or in fair to good repair, but no user identified; or under threat of vacancy with no obvious new user (applicable only to buildings capable of beneficial use).

- F** Repair scheme in progress and (where applicable) end use or user identified; functionally redundant buildings with new use agreed but not yet implemented.

**NOTE**  
 Last year's priority category is shown in brackets, otherwise 'New entry' is noted.

**ABBREVIATIONS**

CA	Conservation Area
LB	Listed Building
LPA	Local Planning Authority
NP	National Park
RPG	Registered Park and Garden
SM	Scheduled Monument
UA	Unitary Authority
WHS	World Heritage Site

SITE NAME:	<b>Medieval and post-medieval tin and copper mines with medieval field system on the middle and lower northern slopes of Caradon Hill, Linkinhorne / St. Cleer</b>		
DESIGNATION:	Scheduled Monument, 2 LBs, CA, WHS	LIST ENTRY NUMBER:	1020942
CONDITION:	Generally satisfactory but with significant localised problems	TREND:	Declining
PRINCIPAL VULNERABILITY:	Plant growth	NEW ENTRY?:	No
OWNER TYPE:	Private, multiple owners	CONTACT:	Ruth Garner 0117 975 0696
SITE NAME:	<b>Round 450 yards (405 metres) north west of Lower Chellew Farm, Ludgvan</b>		
DESIGNATION:	Scheduled Monument	LIST ENTRY NUMBER:	1004262
CONDITION:	Extensive significant problems	TREND:	Declining
PRINCIPAL VULNERABILITY:	Vehicle damage/erosion - extensive	NEW ENTRY?:	No
OWNER TYPE:	Private	CONTACT:	Ruth Garner 0117 975 0696
SITE NAME:	<b>Trencrom Castle, Ludgvan</b>		
DESIGNATION:	Scheduled Monument	LIST ENTRY NUMBER:	1006721
CONDITION:	Generally unsatisfactory with major localised problems	TREND:	Declining
PRINCIPAL VULNERABILITY:	Scrub/tree growth	NEW ENTRY?:	No
OWNER TYPE:	Charity (heritage)	CONTACT:	Ruth Garner 0117 975 0696
SITE NAME:	<b>Innis Downs earthwork, Luxulyan</b>		
DESIGNATION:	Scheduled Monument	LIST ENTRY NUMBER:	1006684
CONDITION:	Generally satisfactory but with significant localised problems	TREND:	Declining
PRINCIPAL VULNERABILITY:	Scrub/tree growth	NEW ENTRY?:	No
OWNER TYPE:	Private, multiple owners	CONTACT:	Ruth Garner 0117 975 0696
SITE NAME:	<b>Ancient village and fields at Boswarva Carn, Madron</b>		
DESIGNATION:	Scheduled Monument	LIST ENTRY NUMBER:	1004466
CONDITION:	Generally unsatisfactory with major localised problems	TREND:	Declining
PRINCIPAL VULNERABILITY:	Scrub/tree growth	NEW ENTRY?:	No
OWNER TYPE:	Private	CONTACT:	Ruth Garner 0117 975 0696
SITE NAME:	<b>Bosulow Trehylys (hut circles), Madron</b>		
DESIGNATION:	Scheduled Monument	LIST ENTRY NUMBER:	1006697
CONDITION:	Generally unsatisfactory with major localised problems	TREND:	Declining
PRINCIPAL VULNERABILITY:	Scrub/tree growth	NEW ENTRY?:	No
OWNER TYPE:	Private, multiple owners	CONTACT:	Ruth Garner 0117 975 0696
SITE NAME:	<b>Courtyard house 200 yards (180 metres) NNE of Try Farm, Madron</b>		
DESIGNATION:	Scheduled Monument	LIST ENTRY NUMBER:	1004352
CONDITION:	Generally unsatisfactory with major localised problems	TREND:	Declining
PRINCIPAL VULNERABILITY:	Stock erosion - extensive	NEW ENTRY?:	No
OWNER TYPE:	Commercial company	CONTACT:	Ruth Garner 0117 975 0696

## PRIORITY CATEGORIES

- A** Immediate risk of further rapid deterioration or loss of fabric; no solution agreed.  
**B** Immediate risk of further rapid deterioration or loss of fabric; solution agreed but not yet implemented.  
**C** Slow decay; no solution agreed.

- D** Slow decay; solution agreed but not yet implemented.  
**E** Under repair or in fair to good repair, but no user identified; or under threat of vacancy with no obvious new user (applicable only to buildings capable of beneficial use).

- F** Repair scheme in progress and (where applicable) end use or user identified; functionally redundant buildings with new use agreed but not yet implemented.

**NOTE**  
 Last year's priority category is shown in brackets, otherwise 'New entry' is noted.

## ABBREVIATIONS

CA	Conservation Area
LB	Listed Building
LPA	Local Planning Authority
NP	National Park
RPG	Registered Park and Garden
SM	Scheduled Monument
UA	Unitary Authority
WHS	World Heritage Site



SITE NAME:	Courtyard house 300 yards (270 metres) north west of Middle Carnaquidden, Madron		
DESIGNATION:	Scheduled Monument	LIST ENTRY NUMBER:	1004353
CONDITION:	Generally satisfactory but with significant localised problems	TREND:	Improving
PRINCIPAL VULNERABILITY:	Plant growth	NEW ENTRY?:	No
OWNER TYPE:	Private	CONTACT:	Ruth Garner 0117 975 0696
SITE NAME:	Courtyard houses north east of Newmill, Madron		
DESIGNATION:	Scheduled Monument	LIST ENTRY NUMBER:	1004356
CONDITION:	Generally unsatisfactory with major localised problems	TREND:	Declining
PRINCIPAL VULNERABILITY:	Scrub/tree growth	NEW ENTRY?:	No
OWNER TYPE:	Private	CONTACT:	Ruth Garner 0117 975 0696
SITE NAME:	Hut circles with associated field system 400 yards (360 metres) south west of Little Higher Bosullow, Madron		
DESIGNATION:	Scheduled Monument, WHS	LIST ENTRY NUMBER:	1004316
CONDITION:	Generally unsatisfactory with major localised problems	TREND:	Declining
PRINCIPAL VULNERABILITY:	Scrub/tree growth	NEW ENTRY?:	No
OWNER TYPE:	Private	CONTACT:	Ruth Garner 0117 975 0696
SITE NAME:	Round 300 yards (270 metres) north east of Newmill, Madron		
DESIGNATION:	Scheduled Monument	LIST ENTRY NUMBER:	1004627
CONDITION:	Generally unsatisfactory with major localised problems	TREND:	Declining
PRINCIPAL VULNERABILITY:	Scrub/tree growth	NEW ENTRY?:	No
OWNER TYPE:	Private	CONTACT:	Ruth Garner 0117 975 0696
SITE NAME:	Round barrow 530 yards (480 metres) north west of Nancothan Cottages, Madron		
DESIGNATION:	Scheduled Monument	LIST ENTRY NUMBER:	1004311
CONDITION:	Extensive significant problems	TREND:	Declining
PRINCIPAL VULNERABILITY:	Arable ploughing	NEW ENTRY?:	No
OWNER TYPE:	Commercial company	CONTACT:	Ruth Garner 0117 975 0696
SITE NAME:	Settlement 450 yards (400 metres) north west of Middle Carnaquidden, Madron		
DESIGNATION:	Scheduled Monument	LIST ENTRY NUMBER:	1003100
CONDITION:	Generally unsatisfactory with major localised problems	TREND:	Stable
PRINCIPAL VULNERABILITY:	Scrub/tree growth	NEW ENTRY?:	No
OWNER TYPE:	Private	CONTACT:	Ruth Garner 0117 975 0696
SITE NAME:	Chun Downs prehistoric landscape complex, incorporating Chun Cromlech, Chun Castle, and barrow 200 yards (180 metres) south west of Chun Farm, Madron / Morvah / Sancreed / St. Just		
DESIGNATION:	Scheduled Monument	LIST ENTRY NUMBER:	1007264
CONDITION:	Generally unsatisfactory with major localised problems	TREND:	Declining
PRINCIPAL VULNERABILITY:	Scrub/tree growth	NEW ENTRY?:	No
OWNER TYPE:	Private, multiple owners	CONTACT:	Ruth Garner 0117 975 0696

## PRIORITY CATEGORIES

- A** Immediate risk of further rapid deterioration or loss of fabric; no solution agreed.  
**B** Immediate risk of further rapid deterioration or loss of fabric; solution agreed but not yet implemented.  
**C** Slow decay; no solution agreed.

- D** Slow decay; solution agreed but not yet implemented.  
**E** Under repair or in fair to good repair, but no user identified; or under threat of vacancy with no obvious new user (applicable only to buildings capable of beneficial use).

- F** Repair scheme in progress and (where applicable) end use or user identified; functionally redundant buildings with new use agreed but not yet implemented.

**NOTE**  
 Last year's priority category is shown in brackets, otherwise 'New entry' is noted.

## ABBREVIATIONS

CA	Conservation Area
LB	Listed Building
LPA	Local Planning Authority
NP	National Park
RPG	Registered Park and Garden
SM	Scheduled Monument
UA	Unitary Authority
WHS	World Heritage Site

SITE NAME:	<b>Barrow 800 yards (730 metres) WNW of Boswens Farm, Madron / St. Just</b>		
DESIGNATION:	Scheduled Monument	LIST ENTRY NUMBER:	1004286
CONDITION:	Generally satisfactory but with significant localised problems	TREND:	Declining
PRINCIPAL VULNERABILITY:	Visitor erosion - moderate	NEW ENTRY?:	No
OWNER TYPE:	Private	CONTACT:	Ruth Garner 0117 975 0696

SITE NAME:	<b>Cawsand Fort, Maker-with-Rame</b>		
DESIGNATION:	Scheduled Monument, LB grade II	LIST ENTRY NUMBER:	1016102
CONDITION:	Generally satisfactory but with significant localised problems	TREND:	Declining
PRINCIPAL VULNERABILITY:	Development requiring planning permission	NEW ENTRY?:	No
OWNER TYPE:	Mixed, multiple owners	CONTACT:	Ruth Garner 0117 975 0696

SITE NAME:	<b>Earthwork redoubts Nos. 1, 2 and 3, Maker-with-Rame</b>		
DESIGNATION:	Scheduled Monument	LIST ENTRY NUMBER:	1004254
CONDITION:	Generally satisfactory but with significant localised problems	TREND:	Declining
PRINCIPAL VULNERABILITY:	Development requiring planning permission	NEW ENTRY?:	No
OWNER TYPE:	Mixed, multiple owners	CONTACT:	Ruth Garner 0117 975 0696

SITE NAME:	<b>Grenville Battery 550 yards (500 metres) SSW of Maker Farm, Maker-with-Rame</b>		
DESIGNATION:	Scheduled Monument, LB grade II	LIST ENTRY NUMBER:	1003114
CONDITION:	Generally satisfactory but with significant localised problems	TREND:	Declining
PRINCIPAL VULNERABILITY:	Development requiring planning permission	NEW ENTRY?:	No
OWNER TYPE:	Mixed, multiple owners	CONTACT:	Ruth Garner 0117 975 0696

SITE NAME:	<b>Incomplete Palmerstonian fort 650 yards (600 metres) west of Forder, Maker-with-Rame</b>		
DESIGNATION:	Scheduled Monument	LIST ENTRY NUMBER:	1007299
CONDITION:	Generally satisfactory but with significant localised problems	TREND:	Declining
PRINCIPAL VULNERABILITY:	Stock erosion - localised/limited	NEW ENTRY?:	No
OWNER TYPE:	Private	CONTACT:	Ruth Garner 0117 975 0696

SITE NAME:	<b>Mount Edgcumbe round barrow, Maker-with-Rame</b>		
DESIGNATION:	Scheduled Monument, RPG grade I	LIST ENTRY NUMBER:	1004496
CONDITION:	Generally unsatisfactory with major localised problems	TREND:	Declining
PRINCIPAL VULNERABILITY:	Stock erosion - extensive	NEW ENTRY?:	No
OWNER TYPE:	Local authority	CONTACT:	Ruth Garner 0117 975 0696

SITE NAME:	<b>No. 5 redoubt 450 yards (410 metres) north west of Maker Farm, Maker-with-Rame</b>		
DESIGNATION:	Scheduled Monument, LB grade II	LIST ENTRY NUMBER:	1004255
CONDITION:	Generally satisfactory but with significant localised problems	TREND:	Declining
PRINCIPAL VULNERABILITY:	Development requiring planning permission	NEW ENTRY?:	No
OWNER TYPE:	Mixed, multiple owners	CONTACT:	Ruth Garner 0117 975 0696

**PRIORITY CATEGORIES**

- A** Immediate risk of further rapid deterioration or loss of fabric; no solution agreed.  
**B** Immediate risk of further rapid deterioration or loss of fabric; solution agreed but not yet implemented.  
**C** Slow decay; no solution agreed.

- D** Slow decay; solution agreed but not yet implemented.  
**E** Under repair or in fair to good repair, but no user identified; or under threat of vacancy with no obvious new user (applicable only to buildings capable of beneficial use).

- F** Repair scheme in progress and (where applicable) end use or user identified; functionally redundant buildings with new use agreed but not yet implemented.

**NOTE**  
 Last year's priority category is shown in brackets, otherwise 'New entry' is noted.

**ABBREVIATIONS**

CA	Conservation Area
LB	Listed Building
LPA	Local Planning Authority
NP	National Park
RPG	Registered Park and Garden
SM	Scheduled Monument
UA	Unitary Authority
WHS	World Heritage Site

SITE NAME:	<b>Round barrow 500 yards (460 metres) west of Trevassack, Mawgan-in-Meneage</b>		
DESIGNATION:	Scheduled Monument	LIST ENTRY NUMBER:	1004499
CONDITION:	Generally unsatisfactory with major localised problems	TREND:	Declining
PRINCIPAL VULNERABILITY:	Permitted development	NEW ENTRY?:	No
OWNER TYPE:	Private	CONTACT:	Ruth Garner 0117 975 0696
SITE NAME:	<b>Hillfort at Blacketon Farm, Menheniot</b>		
DESIGNATION:	Scheduled Monument	LIST ENTRY NUMBER:	1007296
CONDITION:	Generally satisfactory but with significant localised problems	TREND:	Declining
PRINCIPAL VULNERABILITY:	Other	NEW ENTRY?:	No
OWNER TYPE:	Private	CONTACT:	Ruth Garner 0117 975 0696
SITE NAME:	<b>Inswork Chapel, Millbrook</b>		
DESIGNATION:	Scheduled Monument, LB grade II*	LIST ENTRY NUMBER:	1003095
CONDITION:	Generally satisfactory but with significant localised problems	TREND:	Declining
PRINCIPAL VULNERABILITY:	Development requiring planning permission	NEW ENTRY?:	No
OWNER TYPE:	Private	CONTACT:	Ruth Garner 0117 975 0696
SITE NAME:	<b>Croftoe British village, Morvah</b>		
DESIGNATION:	Scheduled Monument	LIST ENTRY NUMBER:	1006740
CONDITION:	Generally unsatisfactory with major localised problems	TREND:	Improving
PRINCIPAL VULNERABILITY:	Scrub/tree growth	NEW ENTRY?:	No
OWNER TYPE:	Private	CONTACT:	Ruth Garner 0117 975 0696
SITE NAME:	<b>Round barrow on Bin Down, Morval</b>		
DESIGNATION:	Scheduled Monument	LIST ENTRY NUMBER:	1006651
CONDITION:	Generally satisfactory but with significant localised problems	TREND:	Declining
PRINCIPAL VULNERABILITY:	Other	NEW ENTRY?:	No
OWNER TYPE:	Private	CONTACT:	Ruth Garner 0117 975 0696
SITE NAME:	<b>Group of four round barrows east of Bottaborough, Morwenstow / Kilkhampton</b>		
DESIGNATION:	Scheduled Monument	LIST ENTRY NUMBER:	1004402
CONDITION:	Generally satisfactory but with significant localised problems	TREND:	Stable
PRINCIPAL VULNERABILITY:	Arable ploughing	NEW ENTRY?:	No
OWNER TYPE:	Private	CONTACT:	Ruth Garner 0117 975 0696
SITE NAME:	<b>Trelvuge promontory camp and two barrows, Newquay</b>		
DESIGNATION:	Scheduled Monument	LIST ENTRY NUMBER:	1006712
CONDITION:	Generally unsatisfactory with major localised problems	TREND:	Declining
PRINCIPAL VULNERABILITY:	Visitor erosion - extensive	NEW ENTRY?:	No
OWNER TYPE:	Local authority	CONTACT:	Ruth Garner 0117 975 0696

## PRIORITY CATEGORIES

- A** Immediate risk of further rapid deterioration or loss of fabric; no solution agreed.  
**B** Immediate risk of further rapid deterioration or loss of fabric; solution agreed but not yet implemented.  
**C** Slow decay; no solution agreed.

- D** Slow decay; solution agreed but not yet implemented.  
**E** Under repair or in fair to good repair, but no user identified; or under threat of vacancy with no obvious new user (applicable only to buildings capable of beneficial use).

- F** Repair scheme in progress and (where applicable) end use or user identified; functionally redundant buildings with new use agreed but not yet implemented.

**NOTE**  
 Last year's priority category is shown in brackets, otherwise 'New entry' is noted.

## ABBREVIATIONS

CA	Conservation Area
LB	Listed Building
LPA	Local Planning Authority
NP	National Park
RPG	Registered Park and Garden
SM	Scheduled Monument
UA	Unitary Authority
WHS	World Heritage Site

SITE NAME:	<b>Hut circle settlement 975 metres north east of Trewortha Farm, North Hill</b>		
DESIGNATION:	Scheduled Monument	LIST ENTRY NUMBER:	1009806
CONDITION:	Generally unsatisfactory with major localised problems	TREND:	Stable
PRINCIPAL VULNERABILITY:	Plant growth	NEW ENTRY?:	No
OWNER TYPE:	Crown	CONTACT:	Ruth Garner 0117 975 0696
SITE NAME:	<b>Prehistoric co-axial and regular aggregate field systems with incorporated and adjacent hut circle settlements on Bastreet Downs, south of Bowda Farm, North Hill</b>		
DESIGNATION:	Scheduled Monument	LIST ENTRY NUMBER:	1011558
CONDITION:	Generally unsatisfactory with major localised problems	TREND:	Declining
PRINCIPAL VULNERABILITY:	Scrub/tree growth	NEW ENTRY?:	No
OWNER TYPE:	Commercial company	CONTACT:	Ruth Garner 0117 975 0696
SITE NAME:	<b>Round cairn 800 metres WSW of Tolcarne Farm, North Hill</b>		
DESIGNATION:	Scheduled Monument	LIST ENTRY NUMBER:	1011507
CONDITION:	Generally unsatisfactory with major localised problems	TREND:	Declining
PRINCIPAL VULNERABILITY:	Scrub/tree growth	NEW ENTRY?:	No
OWNER TYPE:	Commercial company	CONTACT:	Ruth Garner 0117 975 0696
SITE NAME:	<b>Round cairn 910 metres WSW of Tolcarne Farm, North Hill</b>		
DESIGNATION:	Scheduled Monument	LIST ENTRY NUMBER:	1011508
CONDITION:	Generally unsatisfactory with major localised problems	TREND:	Declining
PRINCIPAL VULNERABILITY:	Scrub/tree growth	NEW ENTRY?:	No
OWNER TYPE:	Commercial company	CONTACT:	Ruth Garner 0117 975 0696
SITE NAME:	<b>Round cairn 1,175 metres WSW of East Castick Farm, North Hill</b>		
DESIGNATION:	Scheduled Monument	LIST ENTRY NUMBER:	1010412
CONDITION:	Generally unsatisfactory with major localised problems	TREND:	Declining
PRINCIPAL VULNERABILITY:	Scrub/tree growth	NEW ENTRY?:	No
OWNER TYPE:	Commercial company	CONTACT:	Ruth Garner 0117 975 0696
SITE NAME:	<b>Round cairn with double orthostatic kerb and cist 497 metres south east of Trewortha Farm, North Hill</b>		
DESIGNATION:	Scheduled Monument	LIST ENTRY NUMBER:	1009688
CONDITION:	Generally satisfactory but with significant localised problems	TREND:	Declining
PRINCIPAL VULNERABILITY:	Scrub/tree growth	NEW ENTRY?:	No
OWNER TYPE:	Other not for profit group	CONTACT:	Ruth Garner 0117 975 0696
SITE NAME:	<b>Stone hut circle 1,225 metres WSW of East Castick Farm, North Hill</b>		
DESIGNATION:	Scheduled Monument	LIST ENTRY NUMBER:	1010414
CONDITION:	Generally satisfactory but with significant localised problems	TREND:	Declining
PRINCIPAL VULNERABILITY:	Scrub/tree growth	NEW ENTRY?:	No
OWNER TYPE:	Commercial company	CONTACT:	Ruth Garner 0117 975 0696

**PRIORITY CATEGORIES**

- A** Immediate risk of further rapid deterioration or loss of fabric; no solution agreed.  
**B** Immediate risk of further rapid deterioration or loss of fabric; solution agreed but not yet implemented.  
**C** Slow decay; no solution agreed.

- D** Slow decay; solution agreed but not yet implemented.  
**E** Under repair or in fair to good repair, but no user identified; or under threat of vacancy with no obvious new user (applicable only to buildings capable of beneficial use).

- F** Repair scheme in progress and (where applicable) end use or user identified; functionally redundant buildings with new use agreed but not yet implemented.

**NOTE**  
 Last year's priority category is shown in brackets, otherwise 'New entry' is noted.

**ABBREVIATIONS**

CA	Conservation Area
LB	Listed Building
LPA	Local Planning Authority
NP	National Park
RPG	Registered Park and Garden
SM	Scheduled Monument
UA	Unitary Authority
WHS	World Heritage Site

SITE NAME:	Three adjoining Prehistoric linear boundaries on Bearah Tor, 687 metres south west of Nodmans Bowda Farm, North Hill		
DESIGNATION:	Scheduled Monument	LIST ENTRY NUMBER:	1010220
CONDITION:	Generally unsatisfactory with major localised problems	TREND:	Declining
PRINCIPAL VULNERABILITY:	Scrub/tree growth	NEW ENTRY?:	No
OWNER TYPE:	Crown	CONTACT:	Ruth Garner 0117 975 0696
SITE NAME:	Three stone hut circles 1.06 kilometres north east of Trewortha Farm, North Hill		
DESIGNATION:	Scheduled Monument	LIST ENTRY NUMBER:	1009807
CONDITION:	Generally unsatisfactory with major localised problems	TREND:	Stable
PRINCIPAL VULNERABILITY:	Scrub/tree growth	NEW ENTRY?:	No
OWNER TYPE:	Crown	CONTACT:	Ruth Garner 0117 975 0696
SITE NAME:	Two stone hut circles and adjacent Prehistoric boundary wall 575 metres west of West Berriow Farm, North Hill		
DESIGNATION:	Scheduled Monument	LIST ENTRY NUMBER:	1010218
CONDITION:	Generally unsatisfactory with major localised problems	TREND:	Declining
PRINCIPAL VULNERABILITY:	Scrub/tree growth	NEW ENTRY?:	No
OWNER TYPE:	Commercial company	CONTACT:	Ruth Garner 0117 975 0696
SITE NAME:	Unenclosed hut circle settlement and adjacent Prehistoric linear boundary 800 metres SSE of Trewortha Farm, North Hill		
DESIGNATION:	Scheduled Monument	LIST ENTRY NUMBER:	1008958
CONDITION:	Generally unsatisfactory with major localised problems	TREND:	Stable
PRINCIPAL VULNERABILITY:	Scrub/tree growth	NEW ENTRY?:	No
OWNER TYPE:	Unknown	CONTACT:	Ruth Garner 0117 975 0696
SITE NAME:	Unenclosed hut circle settlement with incorporated enclosure 1.5 kilometres north west of Wardbrook Farm, North Hill		
DESIGNATION:	Scheduled Monument	LIST ENTRY NUMBER:	1008954
CONDITION:	Generally unsatisfactory with major localised problems	TREND:	Declining
PRINCIPAL VULNERABILITY:	Scrub/tree growth	NEW ENTRY?:	No
OWNER TYPE:	Unknown	CONTACT:	Ruth Garner 0117 975 0696
SITE NAME:	Two adjacent prehistoric coaxial field systems incorporating regular field systems, stone hut circles, cairns and medieval fields on East Moor and Ridge, North Hill / Altarnun		
DESIGNATION:	Scheduled Monument	LIST ENTRY NUMBER:	1008439
CONDITION:	Generally unsatisfactory with major localised problems	TREND:	Declining
PRINCIPAL VULNERABILITY:	Plant growth	NEW ENTRY?:	No
OWNER TYPE:	Mixed, multiple owners	CONTACT:	Ruth Garner 0117 975 0696
SITE NAME:	Three barrows 550 metres ENE of Cansford, Otterham		
DESIGNATION:	Scheduled Monument	LIST ENTRY NUMBER:	1005463
CONDITION:	Generally satisfactory but with significant localised problems	TREND:	Stable
PRINCIPAL VULNERABILITY:	Plant growth	NEW ENTRY?:	No
OWNER TYPE:	Mixed, multiple owners	CONTACT:	Ruth Garner 0117 975 0696

## PRIORITY CATEGORIES

- A** Immediate risk of further rapid deterioration or loss of fabric; no solution agreed.  
**B** Immediate risk of further rapid deterioration or loss of fabric; solution agreed but not yet implemented.  
**C** Slow decay; no solution agreed.

- D** Slow decay; solution agreed but not yet implemented.  
**E** Under repair or in fair to good repair, but no user identified; or under threat of vacancy with no obvious new user (applicable only to buildings capable of beneficial use).

- F** Repair scheme in progress and (where applicable) end use or user identified; functionally redundant buildings with new use agreed but not yet implemented.

**NOTE**  
 Last year's priority category is shown in brackets, otherwise 'New entry' is noted.

## ABBREVIATIONS

CA	Conservation Area
LB	Listed Building
LPA	Local Planning Authority
NP	National Park
RPG	Registered Park and Garden
SM	Scheduled Monument
UA	Unitary Authority
WHS	World Heritage Site

SITE NAME:	<b>Roundago, hut circle and field system on Castalack Carn, Paul</b>		
DESIGNATION:	Scheduled Monument	LIST ENTRY NUMBER:	1004654
CONDITION:	Generally unsatisfactory with major localised problems	TREND:	Declining
PRINCIPAL VULNERABILITY:	Scrub/tree growth	NEW ENTRY?:	No
OWNER TYPE:	Private	CONTACT:	Ruth Garner 0117 975 0696
SITE NAME:	<b>Bake Rings later prehistoric-Roman round with attached enclosure and outwork, Pelynt</b>		
DESIGNATION:	Scheduled Monument	LIST ENTRY NUMBER:	1017682
CONDITION:	Extensive significant problems	TREND:	Declining
PRINCIPAL VULNERABILITY:	Arable ploughing	NEW ENTRY?:	No
OWNER TYPE:	Private, multiple owners	CONTACT:	Ruth Garner 0117 975 0696
SITE NAME:	<b>Group of three round barrows north of Hendra, Pelynt</b>		
DESIGNATION:	Scheduled Monument	LIST ENTRY NUMBER:	1004621
CONDITION:	Generally satisfactory but with significant localised problems	TREND:	Declining
PRINCIPAL VULNERABILITY:	Arable ploughing	NEW ENTRY?:	No
OWNER TYPE:	Private	CONTACT:	Ruth Garner 0117 975 0696
SITE NAME:	<b>Hall Rings, Pelynt</b>		
DESIGNATION:	Scheduled Monument	LIST ENTRY NUMBER:	1006682
CONDITION:	Extensive significant problems	TREND:	Declining
PRINCIPAL VULNERABILITY:	Arable ploughing	NEW ENTRY?:	No
OWNER TYPE:	Mixed, multiple owners	CONTACT:	Ruth Garner 0117 975 0696
SITE NAME:	<b>Ten barrows south of Wilton Mill, Pelynt</b>		
DESIGNATION:	Scheduled Monument	LIST ENTRY NUMBER:	1004465
CONDITION:	Generally unsatisfactory with major localised problems	TREND:	Declining
PRINCIPAL VULNERABILITY:	Arable ploughing	NEW ENTRY?:	No
OWNER TYPE:	Commercial company	CONTACT:	Ruth Garner 0117 975 0696
SITE NAME:	<b>Glasney College, Penryn</b>		
DESIGNATION:	Scheduled Monument, LB grade II, part in CA	LIST ENTRY NUMBER:	1007260
CONDITION:	Generally satisfactory but with significant localised problems	TREND:	Stable
PRINCIPAL VULNERABILITY:	Permitted development	NEW ENTRY?:	Yes
OWNER TYPE:	Local authority	CONTACT:	Ruth Garner 0117 975 0696
SITE NAME:	<b>St Piran's Oratory and associated early medieval cemetery, Perranzabuloe</b>		
DESIGNATION:	Scheduled Monument, LB grade II	LIST ENTRY NUMBER:	1018955
CONDITION:	Generally unsatisfactory with major localised problems	TREND:	Declining
PRINCIPAL VULNERABILITY:	Flooding	NEW ENTRY?:	No
OWNER TYPE:	Local authority	CONTACT:	Ruth Garner 0117 975 0696

**PRIORITY CATEGORIES**

- A** Immediate risk of further rapid deterioration or loss of fabric; no solution agreed.  
**B** Immediate risk of further rapid deterioration or loss of fabric; solution agreed but not yet implemented.  
**C** Slow decay; no solution agreed.

- D** Slow decay; solution agreed but not yet implemented.  
**E** Under repair or in fair to good repair, but no user identified; or under threat of vacancy with no obvious new user (applicable only to buildings capable of beneficial use).

- F** Repair scheme in progress and (where applicable) end use or user identified; functionally redundant buildings with new use agreed but not yet implemented.

**NOTE**  
 Last year's priority category is shown in brackets, otherwise 'New entry' is noted.

**ABBREVIATIONS**

CA	Conservation Area
LB	Listed Building
LPA	Local Planning Authority
NP	National Park
RPG	Registered Park and Garden
SM	Scheduled Monument
UA	Unitary Authority
WHS	World Heritage Site

SITE NAME:	<b>The Tolgus arsenic works 80 metres south east of East Tolgus House, Redruth</b>		
DESIGNATION:	Scheduled Monument, LB grade II, WHS	LIST ENTRY NUMBER:	1021240
CONDITION:	Generally unsatisfactory with major localised problems	TREND:	Declining
PRINCIPAL VULNERABILITY:	Other	NEW ENTRY?:	No
OWNER TYPE:	Mixed, multiple owners	CONTACT:	Ruth Garner 0117 975 0696

SITE NAME:	<b>Field system on Boswens Common, Sancreed</b>		
DESIGNATION:	Scheduled Monument	LIST ENTRY NUMBER:	1007268
CONDITION:	Generally unsatisfactory with major localised problems	TREND:	Declining
PRINCIPAL VULNERABILITY:	Scrub/tree growth	NEW ENTRY?:	No
OWNER TYPE:	Unknown	CONTACT:	Ruth Garner 0117 975 0696

SITE NAME:	<b>Goldherring British village, Sancreed</b>		
DESIGNATION:	Scheduled Monument	LIST ENTRY NUMBER:	1004651
CONDITION:	Extensive significant problems	TREND:	Improving
PRINCIPAL VULNERABILITY:	Scrub/tree growth	NEW ENTRY?:	No
OWNER TYPE:	Other not for profit group	CONTACT:	Ruth Garner 0117 975 0696

SITE NAME:	<b>Hut circle north of Botrea, Sancreed</b>		
DESIGNATION:	Scheduled Monument	LIST ENTRY NUMBER:	1003072
CONDITION:	Generally unsatisfactory with major localised problems	TREND:	Stable
PRINCIPAL VULNERABILITY:	Scrub/tree growth	NEW ENTRY?:	No
OWNER TYPE:	Private	CONTACT:	Ruth Garner 0117 975 0696

SITE NAME:	<b>Hut cluster Chirgwidwen Vean, Sancreed</b>		
DESIGNATION:	Scheduled Monument	LIST ENTRY NUMBER:	1006715
CONDITION:	Generally unsatisfactory with major localised problems	TREND:	Declining
PRINCIPAL VULNERABILITY:	Scrub/tree growth	NEW ENTRY?:	Yes
OWNER TYPE:	Private	CONTACT:	Ruth Garner 0117 975 0696

SITE NAME:	<b>Bolster Bank, St. Agnes</b>		
DESIGNATION:	Scheduled Monument, WHS	LIST ENTRY NUMBER:	1016444
CONDITION:	Generally satisfactory but with minor localised problems	TREND:	Stable
PRINCIPAL VULNERABILITY:	Arable clipping	NEW ENTRY?:	No
OWNER TYPE:	Mixed, multiple owners	CONTACT:	Ruth Garner 0117 975 0696

SITE NAME:	<b>Wheal Kitty C20 tin processing works, St. Agnes</b>		
DESIGNATION:	Scheduled Monument, WHS	LIST ENTRY NUMBER:	1021164
CONDITION:	Generally unsatisfactory with major localised problems	TREND:	Declining
PRINCIPAL VULNERABILITY:	Deterioration - in need of management	NEW ENTRY?:	No
OWNER TYPE:	Commercial company	CONTACT:	Ruth Garner 0117 975 0696

**PRIORITY CATEGORIES**

- A** Immediate risk of further rapid deterioration or loss of fabric; no solution agreed.  
**B** Immediate risk of further rapid deterioration or loss of fabric; solution agreed but not yet implemented.  
**C** Slow decay; no solution agreed.

- D** Slow decay; solution agreed but not yet implemented.  
**E** Under repair or in fair to good repair, but no user identified; or under threat of vacancy with no obvious new user (applicable only to buildings capable of beneficial use).

- F** Repair scheme in progress and (where applicable) end use or user identified; functionally redundant buildings with new use agreed but not yet implemented.

**NOTE**  
 Last year's priority category is shown in brackets, otherwise 'New entry' is noted.

**ABBREVIATIONS**

CA	Conservation Area
LB	Listed Building
LPA	Local Planning Authority
NP	National Park
RPG	Registered Park and Garden
SM	Scheduled Monument
UA	Unitary Authority
WHS	World Heritage Site

SITE NAME:	<b>Promontory fort and Civil War battery, Little Dennis Head, St. Anthony-in-Meneage</b>		
DESIGNATION:	Scheduled Monument	LIST ENTRY NUMBER:	1004431
CONDITION:	Generally unsatisfactory with major localised problems	TREND:	Declining
PRINCIPAL VULNERABILITY:	Scrub/tree growth	NEW ENTRY?:	No
OWNER TYPE:	Private	CONTACT:	Ruth Garner 0117 975 0696
SITE NAME:	<b>Black Head promontory fort, St. Austell Bay</b>		
DESIGNATION:	Scheduled Monument	LIST ENTRY NUMBER:	1004391
CONDITION:	Generally unsatisfactory with major localised problems	TREND:	Stable
PRINCIPAL VULNERABILITY:	Scrub/tree growth	NEW ENTRY?:	No
OWNER TYPE:	Charity (heritage)	CONTACT:	Ruth Garner 0117 975 0696
SITE NAME:	<b>Prehistoric to post-medieval settlement, and religious and funerary remains on the middle and lower slopes west and south of Roughtor, St. Breward</b>		
DESIGNATION:	Scheduled Monument	LIST ENTRY NUMBER:	1019172
CONDITION:	Generally satisfactory but with significant localised problems	TREND:	Declining
PRINCIPAL VULNERABILITY:	Scrub/tree growth	NEW ENTRY?:	No
OWNER TYPE:	Charity (heritage)	CONTACT:	Ruth Garner 0117 975 0696
SITE NAME:	<b>Stannon Stone Circle, prehistoric field system, hut circle settlement, cairns, cist, linear boundaries and medieval building north of Dinnever Hill, St. Breward</b>		
DESIGNATION:	Scheduled Monument	LIST ENTRY NUMBER:	1007764
CONDITION:	Generally satisfactory but with significant localised problems	TREND:	Declining
PRINCIPAL VULNERABILITY:	Scrub/tree growth	NEW ENTRY?:	No
OWNER TYPE:	Private	CONTACT:	Ruth Garner 0117 975 0696
SITE NAME:	<b>Stone circle on Emblance Common, St. Breward</b>		
DESIGNATION:	Scheduled Monument	LIST ENTRY NUMBER:	1004459
CONDITION:	Generally unsatisfactory with major localised problems	TREND:	Declining
PRINCIPAL VULNERABILITY:	Stock erosion - extensive	NEW ENTRY?:	No
OWNER TYPE:	Unknown	CONTACT:	Ruth Garner 0117 975 0696
SITE NAME:	<b>Camp 900 yards (820 metres) south east of St Buryan village, St. Buryan</b>		
DESIGNATION:	Scheduled Monument	LIST ENTRY NUMBER:	1004483
CONDITION:	Extensive significant problems	TREND:	Declining
PRINCIPAL VULNERABILITY:	Arable ploughing	NEW ENTRY?:	No
OWNER TYPE:	Private, multiple owners	CONTACT:	Ruth Garner 0117 975 0696
SITE NAME:	<b>Round barrow 200 yards (180 metres) north of the Merry Maidens, St. Buryan</b>		
DESIGNATION:	Scheduled Monument	LIST ENTRY NUMBER:	1004358
CONDITION:	Generally unsatisfactory with major localised problems	TREND:	Declining
PRINCIPAL VULNERABILITY:	Scrub/tree growth	NEW ENTRY?:	No
OWNER TYPE:	Private	CONTACT:	Ruth Garner 0117 975 0696

## PRIORITY CATEGORIES

- A** Immediate risk of further rapid deterioration or loss of fabric; no solution agreed.  
**B** Immediate risk of further rapid deterioration or loss of fabric; solution agreed but not yet implemented.  
**C** Slow decay; no solution agreed.

- D** Slow decay; solution agreed but not yet implemented.  
**E** Under repair or in fair to good repair, but no user identified; or under threat of vacancy with no obvious new user (applicable only to buildings capable of beneficial use).

- F** Repair scheme in progress and (where applicable) end use or user identified; functionally redundant buildings with new use agreed but not yet implemented.

**NOTE**  
 Last year's priority category is shown in brackets, otherwise 'New entry' is noted.

## ABBREVIATIONS

CA	Conservation Area
LB	Listed Building
LPA	Local Planning Authority
NP	National Park
RPG	Registered Park and Garden
SM	Scheduled Monument
UA	Unitary Authority
WHS	World Heritage Site



SITE NAME:	<b>Embanked platform cairn with central mound 375 metres north west of Trewalla Farm, St. Cleer</b>		
DESIGNATION:	Scheduled Monument, CA	LIST ENTRY NUMBER:	1015976
CONDITION:	Generally satisfactory but with minor localised problems	TREND:	Declining
PRINCIPAL VULNERABILITY:	Scrub/tree growth	NEW ENTRY?:	No
OWNER TYPE:	Private	CONTACT:	Ruth Garner 0117 975 0696
SITE NAME:	<b>Platform cairn with central mound 760 metres ESE of Lambadla Farm, St. Cleer</b>		
DESIGNATION:	Scheduled Monument, CA	LIST ENTRY NUMBER:	1010327
CONDITION:	Generally satisfactory but with significant localised problems	TREND:	Stable
PRINCIPAL VULNERABILITY:	Plant growth	NEW ENTRY?:	No
OWNER TYPE:	Private	CONTACT:	Ruth Garner 0117 975 0696
SITE NAME:	<b>Platform cairn with central mound 900 metres ESE of Lambadla Farm, St. Cleer</b>		
DESIGNATION:	Scheduled Monument, CA	LIST ENTRY NUMBER:	1010328
CONDITION:	Generally satisfactory but with minor localised problems	TREND:	Stable
PRINCIPAL VULNERABILITY:	Plant growth	NEW ENTRY?:	No
OWNER TYPE:	Private	CONTACT:	Ruth Garner 0117 975 0696
SITE NAME:	<b>Prehistoric cist, cairns and cairnfield on north east Smallacoombe Downs, 570 metres north west of Smallacoombe Tor, St. Cleer</b>		
DESIGNATION:	Scheduled Monument	LIST ENTRY NUMBER:	1018630
CONDITION:	Generally satisfactory but with significant localised problems	TREND:	Stable
PRINCIPAL VULNERABILITY:	Plant growth	NEW ENTRY?:	No
OWNER TYPE:	Mixed, multiple owners	CONTACT:	Ruth Garner 0117 975 0696
SITE NAME:	<b>Prehistoric enclosure 325 metres west of Trewalla Farm, St. Cleer</b>		
DESIGNATION:	Scheduled Monument, CA	LIST ENTRY NUMBER:	1010434
CONDITION:	Generally unsatisfactory with major localised problems	TREND:	Declining
PRINCIPAL VULNERABILITY:	Plant growth	NEW ENTRY?:	No
OWNER TYPE:	Mixed, multiple owners	CONTACT:	Ruth Garner 0117 975 0696
SITE NAME:	<b>Prehistoric enclosure and field system, two hut circles and parts of a medieval field system 350 metres south east of Sparretts Farm, St. Cleer</b>		
DESIGNATION:	Scheduled Monument, CA	LIST ENTRY NUMBER:	1013216
CONDITION:	Generally unsatisfactory with major localised problems	TREND:	Declining
PRINCIPAL VULNERABILITY:	Plant growth	NEW ENTRY?:	No
OWNER TYPE:	Private	CONTACT:	Ruth Garner 0117 975 0696
SITE NAME:	<b>Prehistoric enclosure containing a stone hut circle and parts of a medieval field system, 500 metres south east of Sparretts Farm, St. Cleer</b>		
DESIGNATION:	Scheduled Monument, CA	LIST ENTRY NUMBER:	1013199
CONDITION:	Generally satisfactory but with significant localised problems	TREND:	Stable
PRINCIPAL VULNERABILITY:	Plant growth	NEW ENTRY?:	No
OWNER TYPE:	Private	CONTACT:	Ruth Garner 0117 975 0696

**PRIORITY CATEGORIES**

- A** Immediate risk of further rapid deterioration or loss of fabric; no solution agreed.  
**B** Immediate risk of further rapid deterioration or loss of fabric; solution agreed but not yet implemented.  
**C** Slow decay; no solution agreed.

- D** Slow decay; solution agreed but not yet implemented.  
**E** Under repair or in fair to good repair, but no user identified; or under threat of vacancy with no obvious new user (applicable only to buildings capable of beneficial use).

- F** Repair scheme in progress and (where applicable) end use or user identified; functionally redundant buildings with new use agreed but not yet implemented.

**NOTE**  
 Last year's priority category is shown in brackets, otherwise 'New entry' is noted.

**ABBREVIATIONS**

CA	Conservation Area
LB	Listed Building
LPA	Local Planning Authority
NP	National Park
RPG	Registered Park and Garden
SM	Scheduled Monument
UA	Unitary Authority
WHS	World Heritage Site

SITE NAME:	Prehistoric irregular aggregate field system with incorporated stone hut circles 375 metres SSE of Sparretts Farm, St. Cleer		
DESIGNATION:	Scheduled Monument, CA	LIST ENTRY NUMBER:	1008765
CONDITION:	Generally satisfactory but with significant localised problems	TREND:	Declining
PRINCIPAL VULNERABILITY:	Plant growth	NEW ENTRY?:	Yes
OWNER TYPE:	Private, multiple owners	CONTACT:	Ruth Garner 0117 975 0696
SITE NAME:	Prehistoric irregular and regular aggregate field systems, enclosure, stone hut circles, cairnfield and kerbed boulder 750 metres ESE of Siblyback Farm, St. Cleer		
DESIGNATION:	Scheduled Monument, CA	LIST ENTRY NUMBER:	1010060
CONDITION:	Generally unsatisfactory with major localised problems	TREND:	Unknown
PRINCIPAL VULNERABILITY:	Plant growth	NEW ENTRY?:	No
OWNER TYPE:	Private	CONTACT:	Ruth Garner 0117 975 0696
SITE NAME:	Prehistoric irregular and regular aggregate field systems with incorporated stone hut circles 750 metres ENE of Siblyback Farm, St. Cleer		
DESIGNATION:	Scheduled Monument, part in CA	LIST ENTRY NUMBER:	1011315
CONDITION:	Generally unsatisfactory with major localised problems	TREND:	Declining
PRINCIPAL VULNERABILITY:	Plant growth	NEW ENTRY?:	No
OWNER TYPE:	Mixed, multiple owners	CONTACT:	Ruth Garner 0117 975 0696
SITE NAME:	Prehistoric regular aggregate field system with incorporated and adjacent stone hut circles and an adjacent enclosure 550 metres WSW of Trewalla Farm, St. Cleer		
DESIGNATION:	Scheduled Monument, part in CA	LIST ENTRY NUMBER:	1009731
CONDITION:	Generally satisfactory but with significant localised problems	TREND:	Declining
PRINCIPAL VULNERABILITY:	Plant growth	NEW ENTRY?:	No
OWNER TYPE:	Private, multiple owners	CONTACT:	Ruth Garner 0117 975 0696
SITE NAME:	Prehistoric to post-medieval field systems, boundaries, settlements and railway at Smallacombe Parks and north eastern Siblyback Moor, St. Cleer		
DESIGNATION:	Scheduled Monument	LIST ENTRY NUMBER:	1018631
CONDITION:	Generally satisfactory but with significant localised problems	TREND:	Stable
PRINCIPAL VULNERABILITY:	Forestry	NEW ENTRY?:	No
OWNER TYPE:	Mixed, multiple owners	CONTACT:	Ruth Garner 0117 975 0696
SITE NAME:	Round cairn 450 metres east of Sparretts Farm, St. Cleer		
DESIGNATION:	Scheduled Monument, CA	LIST ENTRY NUMBER:	1009838
CONDITION:	Generally unsatisfactory with major localised problems	TREND:	Unknown
PRINCIPAL VULNERABILITY:	Plant growth	NEW ENTRY?:	No
OWNER TYPE:	Private	CONTACT:	Ruth Garner 0117 975 0696
SITE NAME:	Round cairn 472 metres SSW of Caradon Hill summit, St. Cleer		
DESIGNATION:	Scheduled Monument, CA, WHS	LIST ENTRY NUMBER:	1011824
CONDITION:	Generally unsatisfactory with major localised problems	TREND:	Declining
PRINCIPAL VULNERABILITY:	Vehicle damage/erosion - moderate	NEW ENTRY?:	No
OWNER TYPE:	Private	CONTACT:	Ruth Garner 0117 975 0696

## PRIORITY CATEGORIES

- A** Immediate risk of further rapid deterioration or loss of fabric; no solution agreed.  
**B** Immediate risk of further rapid deterioration or loss of fabric; solution agreed but not yet implemented.  
**C** Slow decay; no solution agreed.

- D** Slow decay; solution agreed but not yet implemented.  
**E** Under repair or in fair to good repair, but no user identified; or under threat of vacancy with no obvious new user (applicable only to buildings capable of beneficial use).

- F** Repair scheme in progress and (where applicable) end use or user identified; functionally redundant buildings with new use agreed but not yet implemented.

**NOTE**  
 Last year's priority category is shown in brackets, otherwise 'New entry' is noted.

## ABBREVIATIONS

CA	Conservation Area
LB	Listed Building
LPA	Local Planning Authority
NP	National Park
RPG	Registered Park and Garden
SM	Scheduled Monument
UA	Unitary Authority
WHS	World Heritage Site

SITE NAME:	Round cairn 480 metres SSW of Caradon Hill summit, St. Cleer		
DESIGNATION:	Scheduled Monument, CA, WHS	LIST ENTRY NUMBER:	1011825
CONDITION:	Generally unsatisfactory with major localised problems	TREND:	Stable
PRINCIPAL VULNERABILITY:	Vandalism	NEW ENTRY?:	No
OWNER TYPE:	Private	CONTACT:	Ruth Garner 0117 975 0696
SITE NAME:	Round cairn 525 metres east of Trewalla Farm, St. Cleer		
DESIGNATION:	Scheduled Monument, CA, WHS	LIST ENTRY NUMBER:	1012041
CONDITION:	Generally satisfactory but with significant localised problems	TREND:	Declining
PRINCIPAL VULNERABILITY:	Plant growth	NEW ENTRY?:	No
OWNER TYPE:	Private	CONTACT:	Ruth Garner 0117 975 0696
SITE NAME:	Round cairn 527 metres SSW of Caradon Hill summit, St. Cleer		
DESIGNATION:	Scheduled Monument, CA, WHS	LIST ENTRY NUMBER:	1011840
CONDITION:	Generally satisfactory but with minor localised problems	TREND:	Declining
PRINCIPAL VULNERABILITY:	Plant growth	NEW ENTRY?:	No
OWNER TYPE:	Private	CONTACT:	Ruth Garner 0117 975 0696
SITE NAME:	Round cairn 557 metres SSW of Caradon Hill summit, St. Cleer		
DESIGNATION:	Scheduled Monument, CA, WHS	LIST ENTRY NUMBER:	1011844
CONDITION:	Generally satisfactory but with significant localised problems	TREND:	Declining
PRINCIPAL VULNERABILITY:	Vehicle damage/erosion - moderate	NEW ENTRY?:	No
OWNER TYPE:	Private	CONTACT:	Ruth Garner 0117 975 0696
SITE NAME:	Round cairn 740 metres SSW of Caradon Hill summit, St. Cleer		
DESIGNATION:	Scheduled Monument, CA, WHS	LIST ENTRY NUMBER:	1011774
CONDITION:	Generally satisfactory but with minor localised problems	TREND:	Declining
PRINCIPAL VULNERABILITY:	Plant growth	NEW ENTRY?:	No
OWNER TYPE:	Private	CONTACT:	Ruth Garner 0117 975 0696
SITE NAME:	Round cairn 800 metres ESE of Lambdla Farm, St. Cleer		
DESIGNATION:	Scheduled Monument, CA	LIST ENTRY NUMBER:	1010326
CONDITION:	Generally satisfactory but with significant localised problems	TREND:	Improving
PRINCIPAL VULNERABILITY:	Plant growth	NEW ENTRY?:	No
OWNER TYPE:	Private	CONTACT:	Ruth Garner 0117 975 0696
SITE NAME:	Round cairn 840 metres south east of Trewalla Farm, St. Cleer		
DESIGNATION:	Scheduled Monument, CA, WHS	LIST ENTRY NUMBER:	1011995
CONDITION:	Generally satisfactory but with significant localised problems	TREND:	Declining
PRINCIPAL VULNERABILITY:	Plant growth	NEW ENTRY?:	No
OWNER TYPE:	Private	CONTACT:	Ruth Garner 0117 975 0696

## PRIORITY CATEGORIES

- A** Immediate risk of further rapid deterioration or loss of fabric; no solution agreed.  
**B** Immediate risk of further rapid deterioration or loss of fabric; solution agreed but not yet implemented.  
**C** Slow decay; no solution agreed.

- D** Slow decay; solution agreed but not yet implemented.  
**E** Under repair or in fair to good repair, but no user identified; or under threat of vacancy with no obvious new user (applicable only to buildings capable of beneficial use).

- F** Repair scheme in progress and (where applicable) end use or user identified; functionally redundant buildings with new use agreed but not yet implemented.

**NOTE**  
 Last year's priority category is shown in brackets, otherwise 'New entry' is noted.

## ABBREVIATIONS

CA	Conservation Area
LB	Listed Building
LPA	Local Planning Authority
NP	National Park
RPG	Registered Park and Garden
SM	Scheduled Monument
UA	Unitary Authority
WHS	World Heritage Site

SITE NAME:	<b>Round cairn and shelters 812 metres SSW of Caradon Hill summit, St. Cleer</b>		
DESIGNATION:	Scheduled Monument, CA, WHS	LIST ENTRY NUMBER:	1011784
CONDITION:	Generally satisfactory but with significant localised problems	TREND:	Declining
PRINCIPAL VULNERABILITY:	Public utilities	NEW ENTRY?:	No
OWNER TYPE:	Private	CONTACT:	Ruth Garner 0117 975 0696
SITE NAME:	<b>Round cairn with peripheral berm 402 metres SSW of Caradon Hill summit, St. Cleer</b>		
DESIGNATION:	Scheduled Monument, CA, WHS	LIST ENTRY NUMBER:	1011822
CONDITION:	Generally satisfactory but with significant localised problems	TREND:	Declining
PRINCIPAL VULNERABILITY:	Vehicle damage/erosion - moderate	NEW ENTRY?:	No
OWNER TYPE:	Private	CONTACT:	Ruth Garner 0117 975 0696
SITE NAME:	<b>South Caradon C19 copper mine, St. Cleer</b>		
DESIGNATION:	Scheduled Monument, 2 LBs, part in CA, WHS	LIST ENTRY NUMBER:	1020614
CONDITION:	Generally unsatisfactory with major localised problems	TREND:	Declining
PRINCIPAL VULNERABILITY:	Collapse	NEW ENTRY?:	No
OWNER TYPE:	Mixed, multiple owners	CONTACT:	Ruth Garner 0117 975 0696
SITE NAME:	<b>Stone hut circle 425 metres south east of Sparretts Farm, St. Cleer</b>		
DESIGNATION:	Scheduled Monument, CA	LIST ENTRY NUMBER:	1013211
CONDITION:	Generally satisfactory but with significant localised problems	TREND:	Improving
PRINCIPAL VULNERABILITY:	Plant growth	NEW ENTRY?:	No
OWNER TYPE:	Private	CONTACT:	Ruth Garner 0117 975 0696
SITE NAME:	<b>Stone hut circle 685 metres south east of Trewalla Farm, St. Cleer</b>		
DESIGNATION:	Scheduled Monument, CA, WHS	LIST ENTRY NUMBER:	1011907
CONDITION:	Generally satisfactory but with significant localised problems	TREND:	Declining
PRINCIPAL VULNERABILITY:	Plant growth	NEW ENTRY?:	No
OWNER TYPE:	Private	CONTACT:	Ruth Garner 0117 975 0696
SITE NAME:	<b>Stone hut circle centred 460 metres ESE of Sparretts Farm, St. Cleer</b>		
DESIGNATION:	Scheduled Monument, CA	LIST ENTRY NUMBER:	1009839
CONDITION:	Generally satisfactory but with significant localised problems	TREND:	Improving
PRINCIPAL VULNERABILITY:	Plant growth	NEW ENTRY?:	No
OWNER TYPE:	Private	CONTACT:	Ruth Garner 0117 975 0696
SITE NAME:	<b>The Tinnars' Dyke 160 yards (150 metres) in length south of Hendergrove Wood, St. Cleer</b>		
DESIGNATION:	Scheduled Monument	LIST ENTRY NUMBER:	1004364
CONDITION:	Generally satisfactory but with significant localised problems	TREND:	Declining
PRINCIPAL VULNERABILITY:	Arable ploughing	NEW ENTRY?:	No
OWNER TYPE:	Private	CONTACT:	Ruth Garner 0117 975 0696

**PRIORITY CATEGORIES**

- A** Immediate risk of further rapid deterioration or loss of fabric; no solution agreed.  
**B** Immediate risk of further rapid deterioration or loss of fabric; solution agreed but not yet implemented.  
**C** Slow decay; no solution agreed.

- D** Slow decay; solution agreed but not yet implemented.  
**E** Under repair or in fair to good repair, but no user identified; or under threat of vacancy with no obvious new user (applicable only to buildings capable of beneficial use).

- F** Repair scheme in progress and (where applicable) end use or user identified; functionally redundant buildings with new use agreed but not yet implemented.

**NOTE**  
 Last year's priority category is shown in brackets, otherwise 'New entry' is noted.

**ABBREVIATIONS**

CA	Conservation Area
LB	Listed Building
LPA	Local Planning Authority
NP	National Park
RPG	Registered Park and Garden
SM	Scheduled Monument
UA	Unitary Authority
WHS	World Heritage Site

SITE NAME:	<b>Tor cairn with adjacent sub-rectangular hut 650 metres SSW of Caradon Hill summit, St. Cleer</b>		
DESIGNATION:	Scheduled Monument, CA, WHS	LIST ENTRY NUMBER:	1011793
CONDITION:	Generally satisfactory but with minor localised problems	TREND:	Stable
PRINCIPAL VULNERABILITY:	Plant growth	NEW ENTRY?:	No
OWNER TYPE:	Private	CONTACT:	Ruth Garner 0117 975 0696
SITE NAME:	<b>Two adjacent stone hut circles 265 metres WNW of Trewalla Farm, St. Cleer</b>		
DESIGNATION:	Scheduled Monument, CA	LIST ENTRY NUMBER:	1009738
CONDITION:	Generally unsatisfactory with major localised problems	TREND:	Declining
PRINCIPAL VULNERABILITY:	Plant growth	NEW ENTRY?:	No
OWNER TYPE:	Private, multiple owners	CONTACT:	Ruth Garner 0117 975 0696
SITE NAME:	<b>Two adjacent stone hut circles 290 metres west of Trewalla Farm, St. Cleer</b>		
DESIGNATION:	Scheduled Monument, CA	LIST ENTRY NUMBER:	1009703
CONDITION:	Generally unsatisfactory with major localised problems	TREND:	Declining
PRINCIPAL VULNERABILITY:	Plant growth	NEW ENTRY?:	No
OWNER TYPE:	Private, multiple owners	CONTACT:	Ruth Garner 0117 975 0696
SITE NAME:	<b>Two platform cairns 750 metres and 785 metres east of Sparretts Farm, St. Cleer</b>		
DESIGNATION:	Scheduled Monument, CA	LIST ENTRY NUMBER:	1010325
CONDITION:	Generally satisfactory but with significant localised problems	TREND:	Improving
PRINCIPAL VULNERABILITY:	Vehicle damage/erosion - moderate	NEW ENTRY?:	No
OWNER TYPE:	Private	CONTACT:	Ruth Garner 0117 975 0696
SITE NAME:	<b>Two round cairns 455 metres and 475 metres north west of Trewalla Farm, St. Cleer</b>		
DESIGNATION:	Scheduled Monument, CA	LIST ENTRY NUMBER:	1010324
CONDITION:	Generally satisfactory but with minor localised problems	TREND:	Declining
PRINCIPAL VULNERABILITY:	Scrub/tree growth	NEW ENTRY?:	No
OWNER TYPE:	Private	CONTACT:	Ruth Garner 0117 975 0696
SITE NAME:	<b>Two stone hut circles and an adjoining Prehistoric boundary wall 470 metres east of Trewalla Farm, St. Cleer</b>		
DESIGNATION:	Scheduled Monument, CA, WHS	LIST ENTRY NUMBER:	1012000
CONDITION:	Generally unsatisfactory with major localised problems	TREND:	Declining
PRINCIPAL VULNERABILITY:	Plant growth	NEW ENTRY?:	No
OWNER TYPE:	Private	CONTACT:	Ruth Garner 0117 975 0696
SITE NAME:	<b>Prehistoric to medieval settlements, field systems, enclosures and cairns, with post-medieval boundary and railway on north east Smallacombe Down, St. Cleer / Altarnun</b>		
DESIGNATION:	Scheduled Monument	LIST ENTRY NUMBER:	1018629
CONDITION:	Generally unsatisfactory with major localised problems	TREND:	Improving
PRINCIPAL VULNERABILITY:	Forestry	NEW ENTRY?:	No
OWNER TYPE:	Mixed, multiple owners	CONTACT:	Ruth Garner 0117 975 0696

**PRIORITY CATEGORIES**

- A** Immediate risk of further rapid deterioration or loss of fabric; no solution agreed.  
**B** Immediate risk of further rapid deterioration or loss of fabric; solution agreed but not yet implemented.  
**C** Slow decay; no solution agreed.

- D** Slow decay; solution agreed but not yet implemented.  
**E** Under repair or in fair to good repair, but no user identified; or under threat of vacancy with no obvious new user (applicable only to buildings capable of beneficial use).

- F** Repair scheme in progress and (where applicable) end use or user identified; functionally redundant buildings with new use agreed but not yet implemented.

**NOTE**  
 Last year's priority category is shown in brackets, otherwise 'New entry' is noted.

**ABBREVIATIONS**

CA	Conservation Area
LB	Listed Building
LPA	Local Planning Authority
NP	National Park
RPG	Registered Park and Garden
SM	Scheduled Monument
UA	Unitary Authority
WHS	World Heritage Site

SITE NAME:	<b>Prehistoric round cairn on Caradon Hill, 310 metres west of Heather House, St. Cleer / Linkinhorne</b>		
DESIGNATION:	Scheduled Monument, CA, WHS	LIST ENTRY NUMBER:	1020939
CONDITION:	Generally satisfactory but with significant localised problems	TREND:	Declining
PRINCIPAL VULNERABILITY:	Plant growth	NEW ENTRY?:	No
OWNER TYPE:	Private	CONTACT:	Ruth Garner 0117 975 0696
SITE NAME:	<b>Round 340 metres north west of Tresawle Farm, St. Columb Major</b>		
DESIGNATION:	Scheduled Monument	LIST ENTRY NUMBER:	1020864
CONDITION:	Extensive significant problems	TREND:	Declining
PRINCIPAL VULNERABILITY:	Arable ploughing	NEW ENTRY?:	No
OWNER TYPE:	Private	CONTACT:	Ruth Garner 0117 975 0696
SITE NAME:	<b>Bury camp, St. Dominick</b>		
DESIGNATION:	Scheduled Monument	LIST ENTRY NUMBER:	1004393
CONDITION:	Generally satisfactory but with significant localised problems	TREND:	Declining
PRINCIPAL VULNERABILITY:	Stock erosion - localised/limited	NEW ENTRY?:	No
OWNER TYPE:	Private, multiple owners	CONTACT:	Ruth Garner 0117 975 0696
SITE NAME:	<b>Warren's Barrow, St. Erme</b>		
DESIGNATION:	Scheduled Monument	LIST ENTRY NUMBER:	1016888
CONDITION:	Generally satisfactory but with significant localised problems	TREND:	Improving
PRINCIPAL VULNERABILITY:	Scrub/tree growth	NEW ENTRY?:	No
OWNER TYPE:	Commercial company	CONTACT:	Ruth Garner 0117 975 0696
SITE NAME:	<b>Enclosures east of Gurlyn, St. Erth</b>		
DESIGNATION:	Scheduled Monument, WHS	LIST ENTRY NUMBER:	1007282
CONDITION:	Extensive significant problems	TREND:	Declining
PRINCIPAL VULNERABILITY:	Arable ploughing	NEW ENTRY?:	No
OWNER TYPE:	Private	CONTACT:	Ruth Garner 0117 975 0696
SITE NAME:	<b>Promontory fort north of village, St. Gennys</b>		
DESIGNATION:	Scheduled Monument	LIST ENTRY NUMBER:	1003097
CONDITION:	Generally unsatisfactory with major localised problems	TREND:	Declining
PRINCIPAL VULNERABILITY:	Scrub/tree growth	NEW ENTRY?:	No
OWNER TYPE:	Charity (heritage)	CONTACT:	Ruth Garner 0117 975 0696
SITE NAME:	<b>Gunpowder storage complex at Kennall Vale, St. Gluvias</b>		
DESIGNATION:	Scheduled Monument, 3 LBs, WHS	LIST ENTRY NUMBER:	1020441
CONDITION:	Generally unsatisfactory with major localised problems	TREND:	Declining
PRINCIPAL VULNERABILITY:	Deterioration - in need of management	NEW ENTRY?:	No
OWNER TYPE:	Private	CONTACT:	Ruth Garner 0117 975 0696

**PRIORITY CATEGORIES**

- A** Immediate risk of further rapid deterioration or loss of fabric; no solution agreed.  
**B** Immediate risk of further rapid deterioration or loss of fabric; solution agreed but not yet implemented.  
**C** Slow decay; no solution agreed.

- D** Slow decay; solution agreed but not yet implemented.  
**E** Under repair or in fair to good repair, but no user identified; or under threat of vacancy with no obvious new user (applicable only to buildings capable of beneficial use).

- F** Repair scheme in progress and (where applicable) end use or user identified; functionally redundant buildings with new use agreed but not yet implemented.

**NOTE**  
 Last year's priority category is shown in brackets, otherwise 'New entry' is noted.

**ABBREVIATIONS**

CA	Conservation Area
LB	Listed Building
LPA	Local Planning Authority
NP	National Park
RPG	Registered Park and Garden
SM	Scheduled Monument
UA	Unitary Authority
WHS	World Heritage Site

SITE NAME:	Later prehistoric cliff castle, two prehistoric round barrows, medieval field system, and associated remains on Dodman Point, St. Goran		
DESIGNATION:	Scheduled Monument, LB grade II	LIST ENTRY NUMBER:	1020865
CONDITION:	Generally satisfactory but with significant localised problems	TREND:	Declining
PRINCIPAL VULNERABILITY:	Scrub/tree growth	NEW ENTRY?:	No
OWNER TYPE:	Private, multiple owners	CONTACT:	Ruth Garner 0117 975 0696
SITE NAME:	Camp 500 yards (460 metres) west of Trenance, St. Issey		
DESIGNATION:	Scheduled Monument	LIST ENTRY NUMBER:	1004235
CONDITION:	Generally satisfactory but with significant localised problems	TREND:	Declining
PRINCIPAL VULNERABILITY:	Permitted development	NEW ENTRY?:	No
OWNER TYPE:	Private, multiple owners	CONTACT:	Ruth Garner 0117 975 0696
SITE NAME:	Cadson Bury hillfort, St. Ive		
DESIGNATION:	Scheduled Monument	LIST ENTRY NUMBER:	1004494
CONDITION:	Extensive significant problems	TREND:	Declining
PRINCIPAL VULNERABILITY:	Scrub/tree growth	NEW ENTRY?:	Yes
OWNER TYPE:	Charity (heritage)	CONTACT:	Ruth Garner 0117 975 0696
SITE NAME:	Tokenbury camp, St. Ive		
DESIGNATION:	Scheduled Monument, WHS	LIST ENTRY NUMBER:	1004469
CONDITION:	Generally unsatisfactory with major localised problems	TREND:	Declining
PRINCIPAL VULNERABILITY:	Animal burrowing - extensive	NEW ENTRY?:	No
OWNER TYPE:	Private	CONTACT:	Ruth Garner 0117 975 0696
SITE NAME:	Hut circles, Higher Bussow, St. Ives		
DESIGNATION:	Scheduled Monument	LIST ENTRY NUMBER:	1006689
CONDITION:	Generally unsatisfactory with major localised problems	TREND:	Declining
PRINCIPAL VULNERABILITY:	Scrub/tree growth	NEW ENTRY?:	No
OWNER TYPE:	Private	CONTACT:	Ruth Garner 0117 975 0696
SITE NAME:	Whitesand Bay (or Tregonhawke) battery, St. John		
DESIGNATION:	Scheduled Monument	LIST ENTRY NUMBER:	1004664
CONDITION:	Generally unsatisfactory with major localised problems	TREND:	Declining
PRINCIPAL VULNERABILITY:	Permitted development	NEW ENTRY?:	No
OWNER TYPE:	Commercial company	CONTACT:	Ruth Garner 0117 975 0696
SITE NAME:	Chambered barrow 100 yards (90 metres) east of Kerrow Farm, St. Just		
DESIGNATION:	Scheduled Monument	LIST ENTRY NUMBER:	1004637
CONDITION:	Generally unsatisfactory with major localised problems	TREND:	Declining
PRINCIPAL VULNERABILITY:	Scrub/tree growth	NEW ENTRY?:	No
OWNER TYPE:	Private	CONTACT:	Ruth Garner 0117 975 0696

## PRIORITY CATEGORIES

- A** Immediate risk of further rapid deterioration or loss of fabric; no solution agreed.  
**B** Immediate risk of further rapid deterioration or loss of fabric; solution agreed but not yet implemented.  
**C** Slow decay; no solution agreed.

- D** Slow decay; solution agreed but not yet implemented.  
**E** Under repair or in fair to good repair, but no user identified; or under threat of vacancy with no obvious new user (applicable only to buildings capable of beneficial use).

- F** Repair scheme in progress and (where applicable) end use or user identified; functionally redundant buildings with new use agreed but not yet implemented.

**NOTE**  
 Last year's priority category is shown in brackets, otherwise 'New entry' is noted.

## ABBREVIATIONS

CA	Conservation Area
LB	Listed Building
LPA	Local Planning Authority
NP	National Park
RPG	Registered Park and Garden
SM	Scheduled Monument
UA	Unitary Authority
WHS	World Heritage Site

SITE NAME:	<b>Hut circles 50 yards (45 metres) west of Carnyorth Farm, St. Just</b>		
DESIGNATION:	Scheduled Monument, WHS	LIST ENTRY NUMBER:	1004277
CONDITION:	Generally unsatisfactory with major localised problems	TREND:	Declining
PRINCIPAL VULNERABILITY:	Scrub/tree growth	NEW ENTRY?:	No
OWNER TYPE:	Private	CONTACT:	Ruth Garner 0117 975 0696

SITE NAME:	<b>Round barrow 550 yards (500 metres) north of Chycarne, St. Just</b>		
DESIGNATION:	Scheduled Monument	LIST ENTRY NUMBER:	1004245
CONDITION:	Extensive significant problems	TREND:	Unknown
PRINCIPAL VULNERABILITY:	Arable ploughing	NEW ENTRY?:	No
OWNER TYPE:	Commercial company	CONTACT:	Ruth Garner 0117 975 0696

SITE NAME:	<b>Standing stone 200 yards (180 metres) west of Chycarne, St. Just</b>		
DESIGNATION:	Scheduled Monument	LIST ENTRY NUMBER:	1003116
CONDITION:	Unknown	TREND:	Unknown
PRINCIPAL VULNERABILITY:	Arable ploughing	NEW ENTRY?:	No
OWNER TYPE:	Private	CONTACT:	Ruth Garner 0117 975 0696

SITE NAME:	<b>Two barrows on Carn Bean 300 yards (270 metres) NNE of Higher Botallack, St. Just</b>		
DESIGNATION:	Scheduled Monument, WHS	LIST ENTRY NUMBER:	1004279
CONDITION:	Generally unsatisfactory with major localised problems	TREND:	Stable
PRINCIPAL VULNERABILITY:	Scrub/tree growth	NEW ENTRY?:	No
OWNER TYPE:	Private	CONTACT:	Ruth Garner 0117 975 0696

SITE NAME:	<b>Two barrows on Woon Gumpus Common 700 yards (640 metres) NNW of Boslow Farm, St. Just</b>		
DESIGNATION:	Scheduled Monument	LIST ENTRY NUMBER:	1004287
CONDITION:	Generally unsatisfactory with major localised problems	TREND:	Stable
PRINCIPAL VULNERABILITY:	Scrub/tree growth	NEW ENTRY?:	No
OWNER TYPE:	Private	CONTACT:	Ruth Garner 0117 975 0696

SITE NAME:	<b>Chapel enclosure 150 yards (140 metres) south of Trelease Farm, St. Keverne</b>		
DESIGNATION:	Scheduled Monument	LIST ENTRY NUMBER:	1004334
CONDITION:	Extensive significant problems	TREND:	Declining
PRINCIPAL VULNERABILITY:	Other	NEW ENTRY?:	No
OWNER TYPE:	Private	CONTACT:	Ruth Garner 0117 975 0696

SITE NAME:	<b>Westcott Cross, 480 metres south east of Westcott Lodge, St. Mellion / St. Dominick</b>		
DESIGNATION:	Scheduled Monument	LIST ENTRY NUMBER:	1018019
CONDITION:	Generally satisfactory but with significant localised problems	TREND:	Declining
PRINCIPAL VULNERABILITY:	Other	NEW ENTRY?:	No
OWNER TYPE:	Local authority	CONTACT:	Ruth Garner 0117 975 0696

## PRIORITY CATEGORIES

- A** Immediate risk of further rapid deterioration or loss of fabric; no solution agreed.  
**B** Immediate risk of further rapid deterioration or loss of fabric; solution agreed but not yet implemented.  
**C** Slow decay; no solution agreed.

- D** Slow decay; solution agreed but not yet implemented.  
**E** Under repair or in fair to good repair, but no user identified; or under threat of vacancy with no obvious new user (applicable only to buildings capable of beneficial use).

- F** Repair scheme in progress and (where applicable) end use or user identified; functionally redundant buildings with new use agreed but not yet implemented.

**NOTE**  
 Last year's priority category is shown in brackets, otherwise 'New entry' is noted.

## ABBREVIATIONS

CA	Conservation Area
LB	Listed Building
LPA	Local Planning Authority
NP	National Park
RPG	Registered Park and Garden
SM	Scheduled Monument
UA	Unitary Authority
WHS	World Heritage Site



SITE NAME:	<b>Cliff castle at Winecove Point, St. Merryn</b>		
DESIGNATION:	Scheduled Monument	LIST ENTRY NUMBER:	1004234
CONDITION:	Generally satisfactory but with significant localised problems	TREND:	Declining
PRINCIPAL VULNERABILITY:	Coastal erosion	NEW ENTRY?:	No
OWNER TYPE:	Private, multiple owners	CONTACT:	Ruth Garner 0117 975 0696
SITE NAME:	<b>St Constantine's chapel and holy well, St. Merryn</b>		
DESIGNATION:	Scheduled Monument, LB grade II	LIST ENTRY NUMBER:	1018569
CONDITION:	Generally unsatisfactory with major localised problems	TREND:	Declining
PRINCIPAL VULNERABILITY:	Plant growth	NEW ENTRY?:	No
OWNER TYPE:	Commercial company	CONTACT:	Ruth Garner 0117 975 0696
SITE NAME:	<b>Earthwork on Berry Downs, St. Neot</b>		
DESIGNATION:	Scheduled Monument	LIST ENTRY NUMBER:	1004455
CONDITION:	Generally unsatisfactory with major localised problems	TREND:	Declining
PRINCIPAL VULNERABILITY:	Plant growth	NEW ENTRY?:	Yes
OWNER TYPE:	Utility	CONTACT:	Ruth Garner 0117 975 0696
SITE NAME:	<b>Hobbs Hill tin mine, openwork and lodeback tinwork 530 metres east and 160 metres north east of Chyseger Farm, St. Neot</b>		
DESIGNATION:	Scheduled Monument	LIST ENTRY NUMBER:	1021410
CONDITION:	Extensive significant problems	TREND:	Declining
PRINCIPAL VULNERABILITY:	Scrub/tree growth	NEW ENTRY?:	No
OWNER TYPE:	Private	CONTACT:	Ruth Garner 0117 975 0696
SITE NAME:	<b>Hut circle village 330 yards (300 metres) west of West Northwood Farm, St. Neot</b>		
DESIGNATION:	Scheduled Monument	LIST ENTRY NUMBER:	1004662
CONDITION:	Generally unsatisfactory with major localised problems	TREND:	Declining
PRINCIPAL VULNERABILITY:	Scrub/tree growth	NEW ENTRY?:	No
OWNER TYPE:	Mixed, multiple owners	CONTACT:	Ruth Garner 0117 975 0696
SITE NAME:	<b>Medieval homestead and fields on Redhill Downs, St. Neot</b>		
DESIGNATION:	Scheduled Monument	LIST ENTRY NUMBER:	1003074
CONDITION:	Generally unsatisfactory with major localised problems	TREND:	Declining
PRINCIPAL VULNERABILITY:	Plant growth	NEW ENTRY?:	No
OWNER TYPE:	Commercial company	CONTACT:	Ruth Garner 0117 975 0696
SITE NAME:	<b>Prehistoric field systems, enclosure, hut circles and rounds, with adjacent medieval settlement, longhouse and field system on Higher Langdon Farm, St. Neot</b>		
DESIGNATION:	Scheduled Monument	LIST ENTRY NUMBER:	1007475
CONDITION:	Generally satisfactory but with significant localised problems	TREND:	Improving
PRINCIPAL VULNERABILITY:	Scrub/tree growth	NEW ENTRY?:	No
OWNER TYPE:	Private, multiple owners	CONTACT:	Ruth Garner 0117 975 0696

**PRIORITY CATEGORIES**

- A** Immediate risk of further rapid deterioration or loss of fabric; no solution agreed.  
**B** Immediate risk of further rapid deterioration or loss of fabric; solution agreed but not yet implemented.  
**C** Slow decay; no solution agreed.

- D** Slow decay; solution agreed but not yet implemented.  
**E** Under repair or in fair to good repair, but no user identified; or under threat of vacancy with no obvious new user (applicable only to buildings capable of beneficial use).

- F** Repair scheme in progress and (where applicable) end use or user identified; functionally redundant buildings with new use agreed but not yet implemented.

**NOTE**  
 Last year's priority category is shown in brackets, otherwise 'New entry' is noted.

**ABBREVIATIONS**

CA	Conservation Area
LB	Listed Building
LPA	Local Planning Authority
NP	National Park
RPG	Registered Park and Garden
SM	Scheduled Monument
UA	Unitary Authority
WHS	World Heritage Site

SITE NAME:	Prehistoric settlements and field system with adjacent medieval settlement, field systems, boundaries and tin streamworks on the Brown Gelly Downs, St. Neot		
DESIGNATION:	Scheduled Monument	LIST ENTRY NUMBER:	1007770
CONDITION:	Generally unsatisfactory with major localised problems	TREND:	Declining
PRINCIPAL VULNERABILITY:	Scrub/tree growth	NEW ENTRY?:	No
OWNER TYPE:	Private, multiple owners	CONTACT:	Ruth Garner 0117 975 0696
SITE NAME:	Round cairn 1.062 kilometres south west of Higher Langdon Farm, St. Neot		
DESIGNATION:	Scheduled Monument	LIST ENTRY NUMBER:	1007476
CONDITION:	Generally satisfactory but with minor localised problems	TREND:	Unknown
PRINCIPAL VULNERABILITY:	Other	NEW ENTRY?:	No
OWNER TYPE:	Private	CONTACT:	Ruth Garner 0117 975 0696
SITE NAME:	Round cairn 1.17 kilometres south west of Higher Langdon Farm, St. Neot		
DESIGNATION:	Scheduled Monument	LIST ENTRY NUMBER:	1007477
CONDITION:	Generally satisfactory but with minor localised problems	TREND:	Unknown
PRINCIPAL VULNERABILITY:	Other	NEW ENTRY?:	No
OWNER TYPE:	Private	CONTACT:	Ruth Garner 0117 975 0696
SITE NAME:	Tregargus stone grinding mill No 2, St. Stephen-in-Brannel		
DESIGNATION:	Scheduled Monument, LB grade II	LIST ENTRY NUMBER:	1003101
CONDITION:	Generally unsatisfactory with major localised problems	TREND:	Declining
PRINCIPAL VULNERABILITY:	Deterioration - in need of management	NEW ENTRY?:	Yes
OWNER TYPE:	Mixed, multiple owners	CONTACT:	Ruth Garner 0117 975 0696
SITE NAME:	Two round barrows north east of Fairy Cross, St. Winnow		
DESIGNATION:	Scheduled Monument	LIST ENTRY NUMBER:	1004439
CONDITION:	Generally unsatisfactory with major localised problems	TREND:	Declining
PRINCIPAL VULNERABILITY:	Arable ploughing	NEW ENTRY?:	No
OWNER TYPE:	Commercial company	CONTACT:	Ruth Garner 0117 975 0696
SITE NAME:	Gunpowder works at Kennall Vale, Stithians / St. Gluvias		
DESIGNATION:	Scheduled Monument, 9 LBs, WHS	LIST ENTRY NUMBER:	1020143
CONDITION:	Generally satisfactory but with significant localised problems	TREND:	Improving
PRINCIPAL VULNERABILITY:	Scrub/tree growth	NEW ENTRY?:	No
OWNER TYPE:	Private, multiple owners	CONTACT:	Ruth Garner 0117 975 0696
SITE NAME:	Condolden Barrow, Tintagel		
DESIGNATION:	Scheduled Monument	LIST ENTRY NUMBER:	1004652
CONDITION:	Generally satisfactory but with significant localised problems	TREND:	Declining
PRINCIPAL VULNERABILITY:	Stock erosion - localised/limited	NEW ENTRY?:	No
OWNER TYPE:	Private	CONTACT:	Ruth Garner 0117 975 0696

## PRIORITY CATEGORIES

- A** Immediate risk of further rapid deterioration or loss of fabric; no solution agreed.  
**B** Immediate risk of further rapid deterioration or loss of fabric; solution agreed but not yet implemented.  
**C** Slow decay; no solution agreed.

- D** Slow decay; solution agreed but not yet implemented.  
**E** Under repair or in fair to good repair, but no user identified; or under threat of vacancy with no obvious new user (applicable only to buildings capable of beneficial use).

- F** Repair scheme in progress and (where applicable) end use or user identified; functionally redundant buildings with new use agreed but not yet implemented.

**NOTE**  
 Last year's priority category is shown in brackets, otherwise 'New entry' is noted.

## ABBREVIATIONS

CA	Conservation Area
LB	Listed Building
LPA	Local Planning Authority
NP	National Park
RPG	Registered Park and Garden
SM	Scheduled Monument
UA	Unitary Authority
WHS	World Heritage Site

SITE NAME:	<b>The Ballast Pond, Torpoint</b>		
DESIGNATION:	Scheduled Monument	LIST ENTRY NUMBER:	1007261
CONDITION:	Generally satisfactory but with significant localised problems	TREND:	Unknown
PRINCIPAL VULNERABILITY:	Coastal erosion	NEW ENTRY?:	No
OWNER TYPE:	Private	CONTACT:	Ruth Garner 0117 975 0696
SITE NAME:	<b>Wheal Martyn china clay works, Treverbyn</b>		
DESIGNATION:	Scheduled Monument	LIST ENTRY NUMBER:	1003265
CONDITION:	Generally satisfactory but with significant localised problems	TREND:	Stable
PRINCIPAL VULNERABILITY:	Development requiring planning permission	NEW ENTRY?:	No
OWNER TYPE:	Mixed, multiple owners	CONTACT:	Ruth Garner 0117 975 0696
SITE NAME:	<b>Carne Beacon round barrow 320 metres north of Carne Farm, Veryan</b>		
DESIGNATION:	Scheduled Monument	LIST ENTRY NUMBER:	1019745
CONDITION:	Generally satisfactory but with significant localised problems	TREND:	Improving
PRINCIPAL VULNERABILITY:	Animal burrowing - extensive	NEW ENTRY?:	No
OWNER TYPE:	Charity (heritage)	CONTACT:	Ruth Garner 0117 975 0696
SITE NAME:	<b>Warbstow Bury camp, Warbstow</b>		
DESIGNATION:	Scheduled Monument	LIST ENTRY NUMBER:	1006710
CONDITION:	Generally unsatisfactory with major localised problems	TREND:	Declining
PRINCIPAL VULNERABILITY:	Scrub/tree growth	NEW ENTRY?:	No
OWNER TYPE:	Local authority	CONTACT:	Ruth Garner 0117 975 0696
SITE NAME:	<b>Ancient village south of Carburrow Tor, Warleggan</b>		
DESIGNATION:	Scheduled Monument	LIST ENTRY NUMBER:	1003073
CONDITION:	Generally satisfactory but with significant localised problems	TREND:	Stable
PRINCIPAL VULNERABILITY:	Plant growth	NEW ENTRY?:	No
OWNER TYPE:	Private	CONTACT:	Ruth Garner 0117 975 0696
SITE NAME:	<b>Bosigran Castle 900 yards (820 metres) west of Bosigran, Zennor</b>		
DESIGNATION:	Scheduled Monument, LB grade II, WHS	LIST ENTRY NUMBER:	1003106
CONDITION:	Generally unsatisfactory with major localised problems	TREND:	Stable
PRINCIPAL VULNERABILITY:	Scrub/tree growth	NEW ENTRY?:	No
OWNER TYPE:	Charity (heritage)	CONTACT:	Ruth Garner 0117 975 0696
SITE NAME:	<b>Porthmeor ancient village, Zennor</b>		
DESIGNATION:	Scheduled Monument	LIST ENTRY NUMBER:	1003071
CONDITION:	Generally unsatisfactory with major localised problems	TREND:	Declining
PRINCIPAL VULNERABILITY:	Scrub/tree growth	NEW ENTRY?:	No
OWNER TYPE:	Private, multiple owners	CONTACT:	Ruth Garner 0117 975 0696

**PRIORITY CATEGORIES**

- A** Immediate risk of further rapid deterioration or loss of fabric; no solution agreed.  
**B** Immediate risk of further rapid deterioration or loss of fabric; solution agreed but not yet implemented.  
**C** Slow decay; no solution agreed.

- D** Slow decay; solution agreed but not yet implemented.  
**E** Under repair or in fair to good repair, but no user identified; or under threat of vacancy with no obvious new user (applicable only to buildings capable of beneficial use).

- F** Repair scheme in progress and (where applicable) end use or user identified; functionally redundant buildings with new use agreed but not yet implemented.

**NOTE**  
 Last year's priority category is shown in brackets, otherwise 'New entry' is noted.

**ABBREVIATIONS**

CA	Conservation Area
LB	Listed Building
LPA	Local Planning Authority
NP	National Park
RPG	Registered Park and Garden
SM	Scheduled Monument
UA	Unitary Authority
WHS	World Heritage Site

SITE NAME:	<b>Treen Common barrows, Zennor</b>		
DESIGNATION:	Scheduled Monument	LIST ENTRY NUMBER:	1004473
CONDITION:	Generally satisfactory but with significant localised problems	TREND:	Declining
PRINCIPAL VULNERABILITY:	Plant growth	NEW ENTRY?:	No
OWNER TYPE:	Mixed, multiple owners	CONTACT:	Ruth Garner 0117 975 0696

SITE NAME:	<b>Carclew, Mylor</b>	Mid-C18 formal terraced and water gardens, together with an C18 landscape park. The main house burned down in 1934 and the site is now in divided ownership. Infill residential development has taken place in the park belts, substantial areas of woodland have been cleared and many individual parkland trees have been lost.
DESIGNATION:	Registered Park and Garden grade II, 5 LBs, WHS	
CONDITION:	Extensive significant problems	
VULNERABILITY:	Medium	
TREND:	Unknown	
NEW ENTRY?:	No	
OWNER TYPE:	Private, multiple owners	
LIST ENTRY NUMBER:	1000544	



© English Heritage

SITE NAME:	<b>Battle of Braddock Down, Broadoak / St. Pinnock</b>	Battle of Braddock Down, 1643. A large proportion of the designated area of the battlefield is under the plough, including two of the scheduled barrows. The site is therefore at risk.
DESIGNATION:	Registered Battlefield, LB grade II, 2 SMs	
CONDITION:	Extensive significant problems	
VULNERABILITY:	High	
TREND:	Declining	
PRIORITY CATEGORY:	A (New entry)	
OWNER TYPE:	Private	
LIST ENTRY NUMBER:	1000005	

SITE NAME:	<b>Bodmin</b>		
DESIGNATION:	Conservation Area, 96 LBs, SM	NEW ENTRY?:	No
CONDITION:	Poor	TREND:	Deteriorating
VULNERABILITY:	Low	CONTACT:	Alyson Cooper (LPA) 01872 323603

## DEVON

### DARTMOOR (NP)



© English Heritage

SITE NAME:	<b>Higher Sigford, Sweet's Sigford, Ilsington, Teignbridge</b>	A rare example of a longhouse derivative in a farmstead context which has been used for agricultural storage in more recent years. Conditional consents for re-occupation of the house have been granted. As of 2013, the new owner is negotiating amendments following appeals.
DESIGNATION:	Listed Building grade II*	
CONDITION:	Poor	
OCCUPANCY:	Vacant/not in use	
PRIORITY CATEGORY:	D (D)	
OWNER TYPE:	Private	
LIST ENTRY NUMBER:	1389617	

#### PRIORITY CATEGORIES

- A** Immediate risk of further rapid deterioration or loss of fabric; no solution agreed.
- B** Immediate risk of further rapid deterioration or loss of fabric; solution agreed but not yet implemented.
- C** Slow decay; no solution agreed.
- D** Slow decay; solution agreed but not yet implemented.
- E** Under repair or in fair to good repair, but no user identified; or under threat of vacancy with no obvious new user (applicable only to buildings capable of beneficial use).
- F** Repair scheme in progress and (where applicable) end use or user identified; functionally redundant buildings with new use agreed but not yet implemented.

**NOTE**  
Last year's priority category is shown in brackets, otherwise 'New entry' is noted.

#### ABBREVIATIONS

CA	Conservation Area
LB	Listed Building
LPA	Local Planning Authority
NP	National Park
RPG	Registered Park and Garden
SM	Scheduled Monument
UA	Unitary Authority
WHS	World Heritage Site

SITE NAME:	<b>Agglomerated enclosure on the west side of the Erme Valley below Stalldown, Cornwood, South Hams</b>		
DESIGNATION:	Scheduled Monument	LIST ENTRY NUMBER:	1012740
CONDITION:	Generally unsatisfactory with major localised problems	TREND:	Declining
PRINCIPAL VULNERABILITY:	Plant growth	NEW ENTRY?:	No
OWNER TYPE:	Private, multiple owners	CONTACT:	Ruth Garner 0117 975 0696
SITE NAME:	<b>Blowing house north of Yealm Steps, Cornwood, South Hams</b>		
DESIGNATION:	Scheduled Monument	LIST ENTRY NUMBER:	1002628
CONDITION:	Generally satisfactory but with significant localised problems	TREND:	Declining
PRINCIPAL VULNERABILITY:	Plant growth	NEW ENTRY?:	No
OWNER TYPE:	Unknown	CONTACT:	Ruth Garner 0117 975 0696
SITE NAME:	<b>Enclosure on the west side of the Erme valley below Stalldown, Cornwood, South Hams</b>		
DESIGNATION:	Scheduled Monument	LIST ENTRY NUMBER:	1012767
CONDITION:	Generally satisfactory but with significant localised problems	TREND:	Declining
PRINCIPAL VULNERABILITY:	Plant growth	NEW ENTRY?:	No
OWNER TYPE:	Private	CONTACT:	Ruth Garner 0117 975 0696
SITE NAME:	<b>Medieval settlement on Ford Waste, Cornwood, South Hams</b>		
DESIGNATION:	Scheduled Monument	LIST ENTRY NUMBER:	1002627
CONDITION:	Generally satisfactory but with minor localised problems	TREND:	Declining
PRINCIPAL VULNERABILITY:	Scrub/tree growth	NEW ENTRY?:	No
OWNER TYPE:	Private	CONTACT:	Ruth Garner 0117 975 0696
SITE NAME:	<b>The southern of three enclosures north of Ford Waste, Cornwood, South Hams</b>		
DESIGNATION:	Scheduled Monument	LIST ENTRY NUMBER:	1012700
CONDITION:	Generally satisfactory but with minor localised problems	TREND:	Declining
PRINCIPAL VULNERABILITY:	Plant growth	NEW ENTRY?:	No
OWNER TYPE:	Unknown	CONTACT:	Ruth Garner 0117 975 0696
SITE NAME:	<b>Three unenclosed stone hut circles on the west side of the Erme Valley, north of Lower Piles, Cornwood, South Hams</b>		
DESIGNATION:	Scheduled Monument	LIST ENTRY NUMBER:	1012768
CONDITION:	Generally unsatisfactory with major localised problems	TREND:	Declining
PRINCIPAL VULNERABILITY:	Plant growth	NEW ENTRY?:	No
OWNER TYPE:	Private	CONTACT:	Ruth Garner 0117 975 0696
SITE NAME:	<b>Two hut circles on the south east slope of Stalldown, Cornwood, South Hams</b>		
DESIGNATION:	Scheduled Monument	LIST ENTRY NUMBER:	1012766
CONDITION:	Generally satisfactory but with significant localised problems	TREND:	Declining
PRINCIPAL VULNERABILITY:	Plant growth	NEW ENTRY?:	No
OWNER TYPE:	Private, multiple owners	CONTACT:	Ruth Garner 0117 975 0696

## PRIORITY CATEGORIES

- A** Immediate risk of further rapid deterioration or loss of fabric; no solution agreed.  
**B** Immediate risk of further rapid deterioration or loss of fabric; solution agreed but not yet implemented.  
**C** Slow decay; no solution agreed.

- D** Slow decay; solution agreed but not yet implemented.  
**E** Under repair or in fair to good repair, but no user identified; or under threat of vacancy with no obvious new user (applicable only to buildings capable of beneficial use).

- F** Repair scheme in progress and (where applicable) end use or user identified; functionally redundant buildings with new use agreed but not yet implemented.

**NOTE**  
 Last year's priority category is shown in brackets, otherwise 'New entry' is noted.

## ABBREVIATIONS

CA	Conservation Area
LB	Listed Building
LPA	Local Planning Authority
NP	National Park
RPG	Registered Park and Garden
SM	Scheduled Monument
UA	Unitary Authority
WHS	World Heritage Site

SITE NAME:	<b>Unenclosed stone hut settlement north east of Yadsworthy, Cornwood, South Hams</b>		
DESIGNATION:	Scheduled Monument	LIST ENTRY NUMBER:	1012771
CONDITION:	Generally unsatisfactory with major localised problems	TREND:	Declining
PRINCIPAL VULNERABILITY:	Plant growth	NEW ENTRY?:	No
OWNER TYPE:	Private, multiple owners	CONTACT:	Ruth Garner 0117 975 0696
SITE NAME:	<b>Enclosure and hut circles east of Huntingdon Ford, Dean Prior, South Hams</b>		
DESIGNATION:	Scheduled Monument	LIST ENTRY NUMBER:	1002536
CONDITION:	Generally satisfactory but with significant localised problems	TREND:	Declining
PRINCIPAL VULNERABILITY:	Plant growth	NEW ENTRY?:	No
OWNER TYPE:	Private	CONTACT:	Ruth Garner 0117 975 0696
SITE NAME:	<b>Hut circles and two enclosures on Dean Moor, near River Avon, Dean Prior, South Hams</b>		
DESIGNATION:	Scheduled Monument	LIST ENTRY NUMBER:	1003828
CONDITION:	Generally satisfactory but with significant localised problems	TREND:	Declining
PRINCIPAL VULNERABILITY:	Plant growth	NEW ENTRY?:	No
OWNER TYPE:	Mixed, multiple owners	CONTACT:	Ruth Garner 0117 975 0696
SITE NAME:	<b>Agglomerated enclosure with hut circles, south of Lower Piles, Harford, South Hams</b>		
DESIGNATION:	Scheduled Monument	LIST ENTRY NUMBER:	1009578
CONDITION:	Generally unsatisfactory with major localised problems	TREND:	Declining
PRINCIPAL VULNERABILITY:	Plant growth	NEW ENTRY?:	No
OWNER TYPE:	Private	CONTACT:	Ruth Garner 0117 975 0696
SITE NAME:	<b>Blowing house at junction of Hook Lake and River Erme, Harford, South Hams</b>		
DESIGNATION:	Scheduled Monument	LIST ENTRY NUMBER:	1002605
CONDITION:	Generally satisfactory but with significant localised problems	TREND:	Declining
PRINCIPAL VULNERABILITY:	Plant growth	NEW ENTRY?:	No
OWNER TYPE:	Private	CONTACT:	Ruth Garner 0117 975 0696
SITE NAME:	<b>Blowing house north of Dry Lake, Harford, South Hams</b>		
DESIGNATION:	Scheduled Monument	LIST ENTRY NUMBER:	1002609
CONDITION:	Generally unsatisfactory with major localised problems	TREND:	Stable
PRINCIPAL VULNERABILITY:	Plant growth	NEW ENTRY?:	No
OWNER TYPE:	Private	CONTACT:	Ruth Garner 0117 975 0696
SITE NAME:	<b>Cairn in north east corner of Lower Piles, Harford, South Hams</b>		
DESIGNATION:	Scheduled Monument	LIST ENTRY NUMBER:	1009575
CONDITION:	Generally satisfactory but with significant localised problems	TREND:	Declining
PRINCIPAL VULNERABILITY:	Plant growth	NEW ENTRY?:	No
OWNER TYPE:	Private	CONTACT:	Ruth Garner 0117 975 0696

## PRIORITY CATEGORIES

- A** Immediate risk of further rapid deterioration or loss of fabric; no solution agreed.  
**B** Immediate risk of further rapid deterioration or loss of fabric; solution agreed but not yet implemented.  
**C** Slow decay; no solution agreed.

- D** Slow decay; solution agreed but not yet implemented.  
**E** Under repair or in fair to good repair, but no user identified; or under threat of vacancy with no obvious new user (applicable only to buildings capable of beneficial use).

- F** Repair scheme in progress and (where applicable) end use or user identified; functionally redundant buildings with new use agreed but not yet implemented.

**NOTE**  
 Last year's priority category is shown in brackets, otherwise 'New entry' is noted.

## ABBREVIATIONS

CA	Conservation Area
LB	Listed Building
LPA	Local Planning Authority
NP	National Park
RPG	Registered Park and Garden
SM	Scheduled Monument
UA	Unitary Authority
WHS	World Heritage Site

SITE NAME:	<b>Enclosure and hut circles at Piles Corner, Harford, South Hams</b>		
DESIGNATION:	Scheduled Monument	LIST ENTRY NUMBER:	1013108
CONDITION:	Generally unsatisfactory with major localised problems	TREND:	Declining
PRINCIPAL VULNERABILITY:	Plant growth	NEW ENTRY?:	No
OWNER TYPE:	Private	CONTACT:	Ruth Garner 0117 975 0696
SITE NAME:	<b>Enclosure with hut circles east of Addicombe, Harford, South Hams</b>		
DESIGNATION:	Scheduled Monument	LIST ENTRY NUMBER:	1012484
CONDITION:	Generally satisfactory but with significant localised problems	TREND:	Declining
PRINCIPAL VULNERABILITY:	Plant growth	NEW ENTRY?:	No
OWNER TYPE:	Private	CONTACT:	Ruth Garner 0117 975 0696
SITE NAME:	<b>Enclosure with hut circles east of Addicombe, Harford, South Hams</b>		
DESIGNATION:	Scheduled Monument	LIST ENTRY NUMBER:	1017609
CONDITION:	Generally unsatisfactory with major localised problems	TREND:	Declining
PRINCIPAL VULNERABILITY:	Plant growth	NEW ENTRY?:	No
OWNER TYPE:	Private	CONTACT:	Ruth Garner 0117 975 0696
SITE NAME:	<b>Enclosure with hut circles in Higher Piles newtake, Harford, South Hams</b>		
DESIGNATION:	Scheduled Monument	LIST ENTRY NUMBER:	1013110
CONDITION:	Generally unsatisfactory with major localised problems	TREND:	Declining
PRINCIPAL VULNERABILITY:	Plant growth	NEW ENTRY?:	No
OWNER TYPE:	Private	CONTACT:	Ruth Garner 0117 975 0696
SITE NAME:	<b>Enclosure with hut circles to the north east of Piles Copse, Harford, South Hams</b>		
DESIGNATION:	Scheduled Monument	LIST ENTRY NUMBER:	1013106
CONDITION:	Generally satisfactory but with significant localised problems	TREND:	Declining
PRINCIPAL VULNERABILITY:	Plant growth	NEW ENTRY?:	No
OWNER TYPE:	Private	CONTACT:	Ruth Garner 0117 975 0696
SITE NAME:	<b>Hut circles and enclosure to south of Left Lake, Harford, South Hams</b>		
DESIGNATION:	Scheduled Monument	LIST ENTRY NUMBER:	1004574
CONDITION:	Generally satisfactory but with significant localised problems	TREND:	Declining
PRINCIPAL VULNERABILITY:	Plant growth	NEW ENTRY?:	No
OWNER TYPE:	Private	CONTACT:	Ruth Garner 0117 975 0696
SITE NAME:	<b>Hut circles in Erme Pound east of River Erme, Harford, South Hams</b>		
DESIGNATION:	Scheduled Monument	LIST ENTRY NUMBER:	1002604
CONDITION:	Generally unsatisfactory with major localised problems	TREND:	Declining
PRINCIPAL VULNERABILITY:	Plant growth	NEW ENTRY?:	No
OWNER TYPE:	Crown	CONTACT:	Ruth Garner 0117 975 0696

**PRIORITY CATEGORIES**

- A** Immediate risk of further rapid deterioration or loss of fabric; no solution agreed.  
**B** Immediate risk of further rapid deterioration or loss of fabric; solution agreed but not yet implemented.  
**C** Slow decay; no solution agreed.

- D** Slow decay; solution agreed but not yet implemented.  
**E** Under repair or in fair to good repair, but no user identified; or under threat of vacancy with no obvious new user (applicable only to buildings capable of beneficial use).

- F** Repair scheme in progress and (where applicable) end use or user identified; functionally redundant buildings with new use agreed but not yet implemented.

**NOTE**  
 Last year's priority category is shown in brackets, otherwise 'New entry' is noted.

**ABBREVIATIONS**

CA	Conservation Area
LB	Listed Building
LPA	Local Planning Authority
NP	National Park
RPG	Registered Park and Garden
SM	Scheduled Monument
UA	Unitary Authority
WHS	World Heritage Site

SITE NAME:	Stone row, cairn and enclosures near Hook Lane, Erme Valley, Harford, South Hams		
DESIGNATION:	Scheduled Monument	LIST ENTRY NUMBER:	1002493
CONDITION:	Generally unsatisfactory with major localised problems	TREND:	Declining
PRINCIPAL VULNERABILITY:	Plant growth	NEW ENTRY?:	No
OWNER TYPE:	Private	CONTACT:	Ruth Garner 0117 975 0696
SITE NAME:	Unenclosed stone hut settlement on the east side of the Erme Valley, north Harford Moor, Harford, South Hams		
DESIGNATION:	Scheduled Monument	LIST ENTRY NUMBER:	1012747
CONDITION:	Generally satisfactory but with significant localised problems	TREND:	Declining
PRINCIPAL VULNERABILITY:	Plant growth	NEW ENTRY?:	No
OWNER TYPE:	Private	CONTACT:	Ruth Garner 0117 975 0696
SITE NAME:	Unenclosed stone hut settlement with enclosures north of Piles Copse, Harford, South Hams		
DESIGNATION:	Scheduled Monument	LIST ENTRY NUMBER:	1012765
CONDITION:	Generally unsatisfactory with major localised problems	TREND:	Declining
PRINCIPAL VULNERABILITY:	Plant growth	NEW ENTRY?:	No
OWNER TYPE:	Private	CONTACT:	Ruth Garner 0117 975 0696
SITE NAME:	Eight cairns forming part of a cairn cemetery on Holne Ridge and a stone alignment immediately west of Horn's Cross, Holne, South Hams		
DESIGNATION:	Scheduled Monument	LIST ENTRY NUMBER:	1019273
CONDITION:	Generally satisfactory but with significant localised problems	TREND:	Declining
PRINCIPAL VULNERABILITY:	Plant growth	NEW ENTRY?:	No
OWNER TYPE:	Local authority	CONTACT:	Ruth Garner 0117 975 0696
SITE NAME:	Enclosed prehistoric settlement and round cairn 880 metres south west of Venford Reservoir dam, Holne, South Hams		
DESIGNATION:	Scheduled Monument	LIST ENTRY NUMBER:	1020095
CONDITION:	Generally satisfactory but with significant localised problems	TREND:	Declining
PRINCIPAL VULNERABILITY:	Plant growth	NEW ENTRY?:	No
OWNER TYPE:	Utility	CONTACT:	Ruth Garner 0117 975 0696
SITE NAME:	Enclosed prehistoric settlement and three round cairns 870 metres south east of Horn's Cross, Holne, South Hams		
DESIGNATION:	Scheduled Monument	LIST ENTRY NUMBER:	1020096
CONDITION:	Generally unsatisfactory with major localised problems	TREND:	Declining
PRINCIPAL VULNERABILITY:	Plant growth	NEW ENTRY?:	No
OWNER TYPE:	Utility	CONTACT:	Ruth Garner 0117 975 0696
SITE NAME:	Four cairns 310 metres south of Horn's Cross forming part of a cairn cemetery on Holne Ridge, Holne, South Hams		
DESIGNATION:	Scheduled Monument	LIST ENTRY NUMBER:	1019272
CONDITION:	Generally satisfactory but with significant localised problems	TREND:	Declining
PRINCIPAL VULNERABILITY:	Plant growth	NEW ENTRY?:	No
OWNER TYPE:	Local authority	CONTACT:	Ruth Garner 0117 975 0696

## PRIORITY CATEGORIES

- A** Immediate risk of further rapid deterioration or loss of fabric; no solution agreed.  
**B** Immediate risk of further rapid deterioration or loss of fabric; solution agreed but not yet implemented.  
**C** Slow decay; no solution agreed.

- D** Slow decay; solution agreed but not yet implemented.  
**E** Under repair or in fair to good repair, but no user identified; or under threat of vacancy with no obvious new user (applicable only to buildings capable of beneficial use).

- F** Repair scheme in progress and (where applicable) end use or user identified; functionally redundant buildings with new use agreed but not yet implemented.

**NOTE**  
 Last year's priority category is shown in brackets, otherwise 'New entry' is noted.

## ABBREVIATIONS

CA	Conservation Area
LB	Listed Building
LPA	Local Planning Authority
NP	National Park
RPG	Registered Park and Garden
SM	Scheduled Monument
UA	Unitary Authority
WHS	World Heritage Site



SITE NAME:	Four cairns on Holne Lee   140 metres north west of Greatcombe, Holne, South Hams		
DESIGNATION:	Scheduled Monument	LIST ENTRY NUMBER:	1019268
CONDITION:	Generally satisfactory but with significant localised problems	TREND:	Declining
PRINCIPAL VULNERABILITY:	Plant growth	NEW ENTRY?:	No
OWNER TYPE:	Local authority	CONTACT:	Ruth Garner 0117 975 0696
SITE NAME:	Holne Chase Castle, Holne, South Hams		
DESIGNATION:	Scheduled Monument	LIST ENTRY NUMBER:	1003842
CONDITION:	Generally satisfactory but with significant localised problems	TREND:	Stable
PRINCIPAL VULNERABILITY:	Plant growth	NEW ENTRY?:	No
OWNER TYPE:	Private	CONTACT:	Ruth Garner 0117 975 0696
SITE NAME:	Part of the Dartmeet coaxial field system and other archaeological remains on Holne Moor west and north west of Venford Reservoir, Holne, South Hams		
DESIGNATION:	Scheduled Monument	LIST ENTRY NUMBER:	1020487
CONDITION:	Generally unsatisfactory with major localised problems	TREND:	Declining
PRINCIPAL VULNERABILITY:	Plant growth	NEW ENTRY?:	No
OWNER TYPE:	Mixed, multiple owners	CONTACT:	Ruth Garner 0117 975 0696
SITE NAME:	Partially enclosed stone hut circle settlement 350 metres south west of Horn's Cross, Holne, South Hams		
DESIGNATION:	Scheduled Monument	LIST ENTRY NUMBER:	1019274
CONDITION:	Generally satisfactory but with significant localised problems	TREND:	Declining
PRINCIPAL VULNERABILITY:	Plant growth	NEW ENTRY?:	No
OWNER TYPE:	Local authority	CONTACT:	Ruth Garner 0117 975 0696
SITE NAME:	Partially enclosed stone hut circle settlement 420 metres north west and 440 metres west of Horn's Cross, Holne, South Hams		
DESIGNATION:	Scheduled Monument	LIST ENTRY NUMBER:	1020185
CONDITION:	Generally satisfactory but with significant localised problems	TREND:	Declining
PRINCIPAL VULNERABILITY:	Plant growth	NEW ENTRY?:	No
OWNER TYPE:	Local authority	CONTACT:	Ruth Garner 0117 975 0696
SITE NAME:	Partially enclosed stone hut circle settlement 560 metres west of Horn's Cross, Holne, South Hams		
DESIGNATION:	Scheduled Monument	LIST ENTRY NUMBER:	1019275
CONDITION:	Generally unsatisfactory with major localised problems	TREND:	Declining
PRINCIPAL VULNERABILITY:	Plant growth	NEW ENTRY?:	No
OWNER TYPE:	Local authority	CONTACT:	Ruth Garner 0117 975 0696
SITE NAME:	Prehistoric fields and settlements north east of Venford Reservoir forming part of the Dartmeet coaxial field system, Holne, South Hams		
DESIGNATION:	Scheduled Monument	LIST ENTRY NUMBER:	1020091
CONDITION:	Generally satisfactory but with significant localised problems	TREND:	Declining
PRINCIPAL VULNERABILITY:	Plant growth	NEW ENTRY?:	No
OWNER TYPE:	Local authority	CONTACT:	Ruth Garner 0117 975 0696

## PRIORITY CATEGORIES

- A** Immediate risk of further rapid deterioration or loss of fabric; no solution agreed.  
**B** Immediate risk of further rapid deterioration or loss of fabric; solution agreed but not yet implemented.  
**C** Slow decay; no solution agreed.

- D** Slow decay; solution agreed but not yet implemented.  
**E** Under repair or in fair to good repair, but no user identified; or under threat of vacancy with no obvious new user (applicable only to buildings capable of beneficial use).

- F** Repair scheme in progress and (where applicable) end use or user identified; functionally redundant buildings with new use agreed but not yet implemented.

**NOTE**  
 Last year's priority category is shown in brackets, otherwise 'New entry' is noted.

## ABBREVIATIONS

CA	Conservation Area
LB	Listed Building
LPA	Local Planning Authority
NP	National Park
RPG	Registered Park and Garden
SM	Scheduled Monument
UA	Unitary Authority
WHS	World Heritage Site

SITE NAME:	Prehistoric fields, settlements and cairn south east of Venford Reservoir forming part of the Dartmeet coaxial field system, Holne, South Hams		
DESIGNATION:	Scheduled Monument	LIST ENTRY NUMBER:	1020092
CONDITION:	Generally satisfactory but with significant localised problems	TREND:	Declining
PRINCIPAL VULNERABILITY:	Plant growth	NEW ENTRY?:	No
OWNER TYPE:	Mixed, multiple owners	CONTACT:	Ruth Garner 0117 975 0696
SITE NAME:	Ringleshutes tinwork, Holne, South Hams		
DESIGNATION:	Scheduled Monument	LIST ENTRY NUMBER:	1020098
CONDITION:	Generally satisfactory but with significant localised problems	TREND:	Declining
PRINCIPAL VULNERABILITY:	Scrub/tree growth	NEW ENTRY?:	No
OWNER TYPE:	Mixed, multiple owners	CONTACT:	Ruth Garner 0117 975 0696
SITE NAME:	Stone hut circle and length of boundary walling 860 metres south west of Venford Reservoir dam, Holne, South Hams		
DESIGNATION:	Scheduled Monument	LIST ENTRY NUMBER:	1020094
CONDITION:	Generally unsatisfactory with major localised problems	TREND:	Declining
PRINCIPAL VULNERABILITY:	Plant growth	NEW ENTRY?:	No
OWNER TYPE:	Utility	CONTACT:	Ruth Garner 0117 975 0696
SITE NAME:	Three stone hut circles 780 metres SSW of Venford Reservoir dam, Holne, South Hams		
DESIGNATION:	Scheduled Monument	LIST ENTRY NUMBER:	1020093
CONDITION:	Generally satisfactory but with significant localised problems	TREND:	Declining
PRINCIPAL VULNERABILITY:	Plant growth	NEW ENTRY?:	No
OWNER TYPE:	Utility	CONTACT:	Ruth Garner 0117 975 0696
SITE NAME:	Medieval farmstead and field system, post-Medieval tinworks, Prehistoric settlements and cairns north and west of Gibby Coombe, Holne / West Buckfastleigh, South Hams		
DESIGNATION:	Scheduled Monument	LIST ENTRY NUMBER:	1019591
CONDITION:	Generally satisfactory but with significant localised problems	TREND:	Declining
PRINCIPAL VULNERABILITY:	Plant growth	NEW ENTRY?:	No
OWNER TYPE:	Local authority	CONTACT:	Ruth Garner 0117 975 0696
SITE NAME:	Two ring cairns 330 metres south east of Coldharbour Cross, Loddiswell, South Hams		
DESIGNATION:	Scheduled Monument	LIST ENTRY NUMBER:	1014244
CONDITION:	Generally unsatisfactory with major localised problems	TREND:	Declining
PRINCIPAL VULNERABILITY:	Dumping	NEW ENTRY?:	No
OWNER TYPE:	Private, multiple owners	CONTACT:	Ruth Garner 0117 975 0696
SITE NAME:	A stone alignment, kerbed cairn, Prehistoric settlement, four pillow mounds, a vermin trap and animal runs 720 metres south west of Great Trowlesworthy Tor, Shaugh Prior, South Hams		
DESIGNATION:	Scheduled Monument	LIST ENTRY NUMBER:	1016147
CONDITION:	Generally satisfactory but with significant localised problems	TREND:	Declining
PRINCIPAL VULNERABILITY:	Plant growth	NEW ENTRY?:	No
OWNER TYPE:	Mixed, multiple owners	CONTACT:	Ruth Garner 0117 975 0696

## PRIORITY CATEGORIES

- A** Immediate risk of further rapid deterioration or loss of fabric; no solution agreed.  
**B** Immediate risk of further rapid deterioration or loss of fabric; solution agreed but not yet implemented.  
**C** Slow decay; no solution agreed.

- D** Slow decay; solution agreed but not yet implemented.  
**E** Under repair or in fair to good repair, but no user identified; or under threat of vacancy with no obvious new user (applicable only to buildings capable of beneficial use).

- F** Repair scheme in progress and (where applicable) end use or user identified; functionally redundant buildings with new use agreed but not yet implemented.

**NOTE**  
 Last year's priority category is shown in brackets, otherwise 'New entry' is noted.

## ABBREVIATIONS

CA	Conservation Area
LB	Listed Building
LPA	Local Planning Authority
NP	National Park
RPG	Registered Park and Garden
SM	Scheduled Monument
UA	Unitary Authority
WHS	World Heritage Site

SITE NAME:	<b>Agglomerated enclosure with hut circles south west of Ditsworthy Clam, Shaugh Prior, South Hams</b>		
DESIGNATION:	Scheduled Monument	LIST ENTRY NUMBER:	1009573
CONDITION:	Generally satisfactory but with significant localised problems	TREND:	Declining
PRINCIPAL VULNERABILITY:	Plant growth	NEW ENTRY?:	No
OWNER TYPE:	Commercial company	CONTACT:	Ruth Garner 0117 975 0696
SITE NAME:	<b>An enclosed settlement, length of reave, two vermin traps and a pillow mound 770 metres east of Trowlesworthy Warren House, Shaugh Prior, South Hams</b>		
DESIGNATION:	Scheduled Monument	LIST ENTRY NUMBER:	1015748
CONDITION:	Generally satisfactory but with significant localised problems	TREND:	Declining
PRINCIPAL VULNERABILITY:	Plant growth	NEW ENTRY?:	No
OWNER TYPE:	Mixed, multiple owners	CONTACT:	Ruth Garner 0117 975 0696
SITE NAME:	<b>An unenclosed stone hut circle settlement 760 metres north east of Trowlesworthy Warren House, Shaugh Prior, South Hams</b>		
DESIGNATION:	Scheduled Monument	LIST ENTRY NUMBER:	1014656
CONDITION:	Generally satisfactory but with significant localised problems	TREND:	Declining
PRINCIPAL VULNERABILITY:	Plant growth	NEW ENTRY?:	No
OWNER TYPE:	Mixed, multiple owners	CONTACT:	Ruth Garner 0117 975 0696
SITE NAME:	<b>Barrow near Shaugh Cross, Shaugh Prior, South Hams</b>		
DESIGNATION:	Scheduled Monument	LIST ENTRY NUMBER:	1003824
CONDITION:	Generally unsatisfactory with major localised problems	TREND:	Declining
PRINCIPAL VULNERABILITY:	Plant growth	NEW ENTRY?:	No
OWNER TYPE:	Private	CONTACT:	Ruth Garner 0117 975 0696
SITE NAME:	<b>Cairn south of Mill Corner, Shaugh Prior, South Hams</b>		
DESIGNATION:	Scheduled Monument	LIST ENTRY NUMBER:	1013413
CONDITION:	Generally satisfactory but with significant localised problems	TREND:	Declining
PRINCIPAL VULNERABILITY:	Plant growth	NEW ENTRY?:	No
OWNER TYPE:	Charity (heritage)	CONTACT:	Ruth Garner 0117 975 0696
SITE NAME:	<b>Cairn with a cist east of Willings Walls Reave, Shaugh Prior, South Hams</b>		
DESIGNATION:	Scheduled Monument	LIST ENTRY NUMBER:	1012209
CONDITION:	Generally satisfactory but with significant localised problems	TREND:	Declining
PRINCIPAL VULNERABILITY:	Plant growth	NEW ENTRY?:	No
OWNER TYPE:	Charity (heritage)	CONTACT:	Ruth Garner 0117 975 0696
SITE NAME:	<b>Cairn with a cist, one of several on the western edge of Lee Moor, Shaugh Prior, South Hams</b>		
DESIGNATION:	Scheduled Monument	LIST ENTRY NUMBER:	1012051
CONDITION:	Generally satisfactory but with minor localised problems	TREND:	Declining
PRINCIPAL VULNERABILITY:	Plant growth	NEW ENTRY?:	No
OWNER TYPE:	Charity (heritage)	CONTACT:	Ruth Garner 0117 975 0696

## PRIORITY CATEGORIES

- A** Immediate risk of further rapid deterioration or loss of fabric; no solution agreed.  
**B** Immediate risk of further rapid deterioration or loss of fabric; solution agreed but not yet implemented.  
**C** Slow decay; no solution agreed.

- D** Slow decay; solution agreed but not yet implemented.  
**E** Under repair or in fair to good repair, but no user identified; or under threat of vacancy with no obvious new user (applicable only to buildings capable of beneficial use).

- F** Repair scheme in progress and (where applicable) end use or user identified; functionally redundant buildings with new use agreed but not yet implemented.

**NOTE**  
 Last year's priority category is shown in brackets, otherwise 'New entry' is noted.

## ABBREVIATIONS

CA	Conservation Area
LB	Listed Building
LPA	Local Planning Authority
NP	National Park
RPG	Registered Park and Garden
SM	Scheduled Monument
UA	Unitary Authority
WHS	World Heritage Site

SITE NAME:	<b>Cross Dyke reave, Shaugh Prior, South Hams</b>		
DESIGNATION:	Scheduled Monument	LIST ENTRY NUMBER:	1010811
CONDITION:	Generally satisfactory but with significant localised problems	TREND:	Declining
PRINCIPAL VULNERABILITY:	Plant growth	NEW ENTRY?:	No
OWNER TYPE:	Charity (heritage)	CONTACT:	Ruth Garner 0117 975 0696
<hr/>			
SITE NAME:	<b>Double stone alignment with a terminal stone setting south of Great Trowlesworthy Tor, Shaugh Prior, South Hams</b>		
DESIGNATION:	Scheduled Monument	LIST ENTRY NUMBER:	1012114
CONDITION:	Generally satisfactory but with significant localised problems	TREND:	Declining
PRINCIPAL VULNERABILITY:	Stock erosion - moderate	NEW ENTRY?:	No
OWNER TYPE:	Charity (heritage)	CONTACT:	Ruth Garner 0117 975 0696
<hr/>			
SITE NAME:	<b>Eight pillow mounds and a vermin trap on the northern slope of Little Trowlesworthy Tor forming part of Trowlesworthy Warren, Shaugh Prior, South Hams</b>		
DESIGNATION:	Scheduled Monument	LIST ENTRY NUMBER:	1015758
CONDITION:	Generally satisfactory but with significant localised problems	TREND:	Declining
PRINCIPAL VULNERABILITY:	Plant growth	NEW ENTRY?:	No
OWNER TYPE:	Mixed, multiple owners	CONTACT:	Ruth Garner 0117 975 0696
<hr/>			
SITE NAME:	<b>Enclosed stone hut circle settlement and three round cairns on Giant's Hill, Shaugh Prior, South Hams</b>		
DESIGNATION:	Scheduled Monument	LIST ENTRY NUMBER:	1019081
CONDITION:	Generally satisfactory but with significant localised problems	TREND:	Declining
PRINCIPAL VULNERABILITY:	Plant growth	NEW ENTRY?:	No
OWNER TYPE:	Mixed, multiple owners	CONTACT:	Ruth Garner 0117 975 0696
<hr/>			
SITE NAME:	<b>Enclosure with hut circles west of Plym Steps, Shaugh Prior, South Hams</b>		
DESIGNATION:	Scheduled Monument	LIST ENTRY NUMBER:	1012297
CONDITION:	Generally satisfactory but with significant localised problems	TREND:	Declining
PRINCIPAL VULNERABILITY:	Plant growth	NEW ENTRY?:	No
OWNER TYPE:	Charity (heritage)	CONTACT:	Ruth Garner 0117 975 0696
<hr/>			
SITE NAME:	<b>Hentor Warren boundary stone standing 200 metres south east of Hen Tor, Shaugh Prior, South Hams</b>		
DESIGNATION:	Scheduled Monument	LIST ENTRY NUMBER:	1015744
CONDITION:	Generally satisfactory but with minor localised problems	TREND:	Declining
PRINCIPAL VULNERABILITY:	Stock erosion - extensive	NEW ENTRY?:	No
OWNER TYPE:	Mixed, multiple owners	CONTACT:	Ruth Garner 0117 975 0696
<hr/>			
SITE NAME:	<b>Hut circles west of Saddlesborough, Shaugh Prior, South Hams</b>		
DESIGNATION:	Scheduled Monument	LIST ENTRY NUMBER:	1002520
CONDITION:	Generally unsatisfactory with major localised problems	TREND:	Declining
PRINCIPAL VULNERABILITY:	Plant growth	NEW ENTRY?:	No
OWNER TYPE:	Private	CONTACT:	Ruth Garner 0117 975 0696

**PRIORITY CATEGORIES**

- A** Immediate risk of further rapid deterioration or loss of fabric; no solution agreed.  
**B** Immediate risk of further rapid deterioration or loss of fabric; solution agreed but not yet implemented.  
**C** Slow decay; no solution agreed.

- D** Slow decay; solution agreed but not yet implemented.  
**E** Under repair or in fair to good repair, but no user identified; or under threat of vacancy with no obvious new user (applicable only to buildings capable of beneficial use).

- F** Repair scheme in progress and (where applicable) end use or user identified; functionally redundant buildings with new use agreed but not yet implemented.

**NOTE**  
 Last year's priority category is shown in brackets, otherwise 'New entry' is noted.

**ABBREVIATIONS**

CA	Conservation Area
LB	Listed Building
LPA	Local Planning Authority
NP	National Park
RPG	Registered Park and Garden
SM	Scheduled Monument
UA	Unitary Authority
WHS	World Heritage Site

SITE NAME:	Medieval farmstead and field system, length of Willings Walls Reave, four round cairns, a ring cairn and pillow mounds at Willings Walls Warren, Shaugh Prior, South Hams		
DESIGNATION:	Scheduled Monument	LIST ENTRY NUMBER:	1019083
CONDITION:	Generally unsatisfactory with major localised problems	TREND:	Declining
PRINCIPAL VULNERABILITY:	Plant growth	NEW ENTRY?:	No
OWNER TYPE:	Mixed, multiple owners	CONTACT:	Ruth Garner 0117 975 0696
SITE NAME:	Multi-period remains at Hentor Warren, Shaugh Prior, South Hams		
DESIGNATION:	Scheduled Monument	LIST ENTRY NUMBER:	1019082
CONDITION:	Generally satisfactory but with minor localised problems	TREND:	Declining
PRINCIPAL VULNERABILITY:	Plant growth	NEW ENTRY?:	No
OWNER TYPE:	Mixed, multiple owners	CONTACT:	Ruth Garner 0117 975 0696
SITE NAME:	One of a number of cairns with cists south of Shavercombe Brook, Shaugh Prior, South Hams		
DESIGNATION:	Scheduled Monument	LIST ENTRY NUMBER:	1012214
CONDITION:	Generally satisfactory but with significant localised problems	TREND:	Declining
PRINCIPAL VULNERABILITY:	Plant growth	NEW ENTRY?:	No
OWNER TYPE:	Charity (heritage)	CONTACT:	Ruth Garner 0117 975 0696
SITE NAME:	One of a number of cairns with cists south of Shavercombe Brook, Shaugh Prior, South Hams		
DESIGNATION:	Scheduled Monument	LIST ENTRY NUMBER:	1012172
CONDITION:	Generally satisfactory but with minor localised problems	TREND:	Declining
PRINCIPAL VULNERABILITY:	Plant growth	NEW ENTRY?:	No
OWNER TYPE:	Charity (heritage)	CONTACT:	Ruth Garner 0117 975 0696
SITE NAME:	One of three stone hut circles 500 metres SSE of Legis Tor, Shaugh Prior, South Hams		
DESIGNATION:	Scheduled Monument	LIST ENTRY NUMBER:	1012631
CONDITION:	Generally satisfactory but with significant localised problems	TREND:	Declining
PRINCIPAL VULNERABILITY:	Plant growth	NEW ENTRY?:	No
OWNER TYPE:	Charity (heritage)	CONTACT:	Ruth Garner 0117 975 0696
SITE NAME:	Pillow mound 100 metres south east of Great Trowlesworthy Tor, forming part of Trowlesworthy Warren, Shaugh Prior, South Hams		
DESIGNATION:	Scheduled Monument	LIST ENTRY NUMBER:	1014666
CONDITION:	Generally satisfactory but with significant localised problems	TREND:	Declining
PRINCIPAL VULNERABILITY:	Plant growth	NEW ENTRY?:	No
OWNER TYPE:	Mixed, multiple owners	CONTACT:	Ruth Garner 0117 975 0696
SITE NAME:	Pillow mound 160 metres south west of Great Trowlesworthy Tor, forming part of Trowlesworthy Warren, Shaugh Prior, South Hams		
DESIGNATION:	Scheduled Monument	LIST ENTRY NUMBER:	1014665
CONDITION:	Generally unsatisfactory with major localised problems	TREND:	Declining
PRINCIPAL VULNERABILITY:	Plant growth	NEW ENTRY?:	No
OWNER TYPE:	Mixed, multiple owners	CONTACT:	Ruth Garner 0117 975 0696

## PRIORITY CATEGORIES

- A** Immediate risk of further rapid deterioration or loss of fabric; no solution agreed.  
**B** Immediate risk of further rapid deterioration or loss of fabric; solution agreed but not yet implemented.  
**C** Slow decay; no solution agreed.

- D** Slow decay; solution agreed but not yet implemented.  
**E** Under repair or in fair to good repair, but no user identified; or under threat of vacancy with no obvious new user (applicable only to buildings capable of beneficial use).

- F** Repair scheme in progress and (where applicable) end use or user identified; functionally redundant buildings with new use agreed but not yet implemented.

**NOTE**  
 Last year's priority category is shown in brackets, otherwise 'New entry' is noted.

## ABBREVIATIONS

CA	Conservation Area
LB	Listed Building
LPA	Local Planning Authority
NP	National Park
RPG	Registered Park and Garden
SM	Scheduled Monument
UA	Unitary Authority
WHS	World Heritage Site

SITE NAME:	Pillow mound 270 metres south east of Ditsworthy Warren House forming part of Hentor Warren, Shaugh Prior, South Hams		
DESIGNATION:	Scheduled Monument	LIST ENTRY NUMBER:	1014477
CONDITION:	Generally unsatisfactory with major localised problems	TREND:	Declining
PRINCIPAL VULNERABILITY:	Plant growth	NEW ENTRY?:	No
OWNER TYPE:	Commercial company	CONTACT:	Ruth Garner 0117 975 0696
SITE NAME:	Pillow mound 530 metres ENE of Trowlesworthy Warren House forming part of Trowlesworthy Warren, Shaugh Prior, South Hams		
DESIGNATION:	Scheduled Monument	LIST ENTRY NUMBER:	1014462
CONDITION:	Generally satisfactory but with significant localised problems	TREND:	Declining
PRINCIPAL VULNERABILITY:	Plant growth	NEW ENTRY?:	No
OWNER TYPE:	Mixed, multiple owners	CONTACT:	Ruth Garner 0117 975 0696
SITE NAME:	Pillow mound 610 metres SSW of Ditsworthy Warren House forming part of Willings Walls Warren, Shaugh Prior, South Hams		
DESIGNATION:	Scheduled Monument	LIST ENTRY NUMBER:	1014469
CONDITION:	Generally unsatisfactory with major localised problems	TREND:	Declining
PRINCIPAL VULNERABILITY:	Plant growth	NEW ENTRY?:	No
OWNER TYPE:	Mixed, multiple owners	CONTACT:	Ruth Garner 0117 975 0696
SITE NAME:	Pillow mound 620 metres ESE of Legis Tor forming part of Willings Walls Warren, Shaugh Prior, South Hams		
DESIGNATION:	Scheduled Monument	LIST ENTRY NUMBER:	1014457
CONDITION:	Generally satisfactory but with significant localised problems	TREND:	Declining
PRINCIPAL VULNERABILITY:	Plant growth	NEW ENTRY?:	No
OWNER TYPE:	Commercial company	CONTACT:	Ruth Garner 0117 975 0696
SITE NAME:	Pillow mound 630 metres east of Legis Tor forming part of Willings Walls Warren, Shaugh Prior, South Hams		
DESIGNATION:	Scheduled Monument	LIST ENTRY NUMBER:	1015742
CONDITION:	Generally satisfactory but with significant localised problems	TREND:	Declining
PRINCIPAL VULNERABILITY:	Plant growth	NEW ENTRY?:	No
OWNER TYPE:	Commercial company	CONTACT:	Ruth Garner 0117 975 0696
SITE NAME:	Pillow mound 760 metres ENE of Trowlesworthy Warren House, forming part of Trowlesworthy Warren, Shaugh Prior, South Hams		
DESIGNATION:	Scheduled Monument	LIST ENTRY NUMBER:	1014611
CONDITION:	Generally unsatisfactory with major localised problems	TREND:	Declining
PRINCIPAL VULNERABILITY:	Plant growth	NEW ENTRY?:	No
OWNER TYPE:	Mixed, multiple owners	CONTACT:	Ruth Garner 0117 975 0696

## PRIORITY CATEGORIES

- A** Immediate risk of further rapid deterioration or loss of fabric; no solution agreed.
- B** Immediate risk of further rapid deterioration or loss of fabric; solution agreed but not yet implemented.
- C** Slow decay; no solution agreed.
- D** Slow decay; solution agreed but not yet implemented.
- E** Under repair or in fair to good repair, but no user identified; or under threat of vacancy with no obvious new user (applicable only to buildings capable of beneficial use).
- F** Repair scheme in progress and (where applicable) end use or user identified; functionally redundant buildings with new use agreed but not yet implemented.

**NOTE**  
Last year's priority category is shown in brackets, otherwise 'New entry' is noted.

## ABBREVIATIONS

CA	Conservation Area
LB	Listed Building
LPA	Local Planning Authority
NP	National Park
RPG	Registered Park and Garden
SM	Scheduled Monument
UA	Unitary Authority
WHS	World Heritage Site

SITE NAME:	Pillow mound 790 metres NNE of Blackaton Cross, forming part of Trowlesworthy Warren, Shaugh Prior, South Hams		
DESIGNATION:	Scheduled Monument	LIST ENTRY NUMBER:	1014662
CONDITION:	Generally unsatisfactory with major localised problems	TREND:	Declining
PRINCIPAL VULNERABILITY:	Plant growth	NEW ENTRY?:	No
OWNER TYPE:	Mixed, multiple owners	CONTACT:	Ruth Garner 0117 975 0696
SITE NAME:	Pillow mound 840 metres north east of Trowlesworthy Warren House, forming part of Trowlesworthy Warren, Shaugh Prior, South Hams		
DESIGNATION:	Scheduled Monument	LIST ENTRY NUMBER:	1014658
CONDITION:	Generally satisfactory but with minor localised problems	TREND:	Declining
PRINCIPAL VULNERABILITY:	Plant growth	NEW ENTRY?:	No
OWNER TYPE:	Mixed, multiple owners	CONTACT:	Ruth Garner 0117 975 0696
SITE NAME:	Pillow mound 860 metres NNW of Blackaton Cross, forming part of Trowlesworthy Warren, Shaugh Prior, South Hams		
DESIGNATION:	Scheduled Monument	LIST ENTRY NUMBER:	1014664
CONDITION:	Generally unsatisfactory with major localised problems	TREND:	Declining
PRINCIPAL VULNERABILITY:	Plant growth	NEW ENTRY?:	No
OWNER TYPE:	Mixed, multiple owners	CONTACT:	Ruth Garner 0117 975 0696
SITE NAME:	Pillow mound 860 metres SSE of Trowlesworthy Warren House, forming part of Trowlesworthy Warren, Shaugh Prior, South Hams		
DESIGNATION:	Scheduled Monument	LIST ENTRY NUMBER:	1014616
CONDITION:	Generally unsatisfactory with major localised problems	TREND:	Declining
PRINCIPAL VULNERABILITY:	Plant growth	NEW ENTRY?:	No
OWNER TYPE:	Mixed, multiple owners	CONTACT:	Ruth Garner 0117 975 0696
SITE NAME:	Pillow mound and animal run 830 metres north east of Trowlesworthy Warren House, forming part of Trowlesworthy Warren, Shaugh Prior, South Hams		
DESIGNATION:	Scheduled Monument	LIST ENTRY NUMBER:	1014657
CONDITION:	Generally satisfactory but with significant localised problems	TREND:	Declining
PRINCIPAL VULNERABILITY:	Plant growth	NEW ENTRY?:	No
OWNER TYPE:	Mixed, multiple owners	CONTACT:	Ruth Garner 0117 975 0696
SITE NAME:	Pound and hut circles north of Hawk's Tor, Shaugh Prior, South Hams		
DESIGNATION:	Scheduled Monument	LIST ENTRY NUMBER:	1002516
CONDITION:	Generally unsatisfactory with major localised problems	TREND:	Declining
PRINCIPAL VULNERABILITY:	Plant growth	NEW ENTRY?:	No
OWNER TYPE:	Private	CONTACT:	Ruth Garner 0117 975 0696
SITE NAME:	Pounds and hut circles north of Saddlesborough, Shaugh Prior, South Hams		
DESIGNATION:	Scheduled Monument	LIST ENTRY NUMBER:	1002517
CONDITION:	Generally unsatisfactory with major localised problems	TREND:	Declining
PRINCIPAL VULNERABILITY:	Plant growth	NEW ENTRY?:	No
OWNER TYPE:	Private, multiple owners	CONTACT:	Ruth Garner 0117 975 0696

## PRIORITY CATEGORIES

- A** Immediate risk of further rapid deterioration or loss of fabric; no solution agreed.  
**B** Immediate risk of further rapid deterioration or loss of fabric; solution agreed but not yet implemented.  
**C** Slow decay; no solution agreed.

- D** Slow decay; solution agreed but not yet implemented.  
**E** Under repair or in fair to good repair, but no user identified; or under threat of vacancy with no obvious new user (applicable only to buildings capable of beneficial use).

- F** Repair scheme in progress and (where applicable) end use or user identified; functionally redundant buildings with new use agreed but not yet implemented.

**NOTE**  
 Last year's priority category is shown in brackets, otherwise 'New entry' is noted.

## ABBREVIATIONS

CA	Conservation Area
LB	Listed Building
LPA	Local Planning Authority
NP	National Park
RPG	Registered Park and Garden
SM	Scheduled Monument
UA	Unitary Authority
WHS	World Heritage Site

SITE NAME:	<b>Rectangular building 420 metres north west of Hen Tor, forming an outlying part of Hentor Farm, Shaugh Prior, South Hams</b>		
DESIGNATION:	Scheduled Monument	LIST ENTRY NUMBER:	1020011
CONDITION:	Generally satisfactory but with significant localised problems	TREND:	Declining
PRINCIPAL VULNERABILITY:	Plant growth	NEW ENTRY?:	No
OWNER TYPE:	Mixed, multiple owners	CONTACT:	Ruth Garner 0117 975 0696
SITE NAME:	<b>Round cairn on Lee Moor 950 metres south east of Great Trowlesworthy Tor, Shaugh Prior, South Hams</b>		
DESIGNATION:	Scheduled Monument	LIST ENTRY NUMBER:	1015753
CONDITION:	Generally satisfactory but with minor localised problems	TREND:	Declining
PRINCIPAL VULNERABILITY:	Plant growth	NEW ENTRY?:	No
OWNER TYPE:	Mixed, multiple owners	CONTACT:	Ruth Garner 0117 975 0696
SITE NAME:	<b>Stone hut circle north east of Hentor Brook, Shaugh Prior, South Hams</b>		
DESIGNATION:	Scheduled Monument	LIST ENTRY NUMBER:	1012175
CONDITION:	Generally satisfactory but with significant localised problems	TREND:	Declining
PRINCIPAL VULNERABILITY:	Plant growth	NEW ENTRY?:	No
OWNER TYPE:	Charity (heritage)	CONTACT:	Ruth Garner 0117 975 0696
SITE NAME:	<b>Stone hut circle north of Hentor Brook, Shaugh Prior, South Hams</b>		
DESIGNATION:	Scheduled Monument	LIST ENTRY NUMBER:	1012083
CONDITION:	Generally satisfactory but with significant localised problems	TREND:	Declining
PRINCIPAL VULNERABILITY:	Plant growth	NEW ENTRY?:	No
OWNER TYPE:	Charity (heritage)	CONTACT:	Ruth Garner 0117 975 0696
SITE NAME:	<b>Stone hut circle settlement 600 metres ENE of Great Trowlesworthy Tor, Shaugh Prior, South Hams</b>		
DESIGNATION:	Scheduled Monument	LIST ENTRY NUMBER:	1018356
CONDITION:	Generally satisfactory but with significant localised problems	TREND:	Declining
PRINCIPAL VULNERABILITY:	Plant growth	NEW ENTRY?:	No
OWNER TYPE:	Mixed, multiple owners	CONTACT:	Ruth Garner 0117 975 0696
SITE NAME:	<b>Three pillow mounds and a linear gully 200 metres north of Great Trowlesworthy Tor forming part of Trowlesworthy Warren, Shaugh Prior, South Hams</b>		
DESIGNATION:	Scheduled Monument	LIST ENTRY NUMBER:	1014481
CONDITION:	Generally satisfactory but with significant localised problems	TREND:	Declining
PRINCIPAL VULNERABILITY:	Plant growth	NEW ENTRY?:	No
OWNER TYPE:	Mixed, multiple owners	CONTACT:	Ruth Garner 0117 975 0696
SITE NAME:	<b>Two pillow mounds 640 metres ENE of Trowlesworthy Warren House forming part of Trowlesworthy Warren, Shaugh Prior, South Hams</b>		
DESIGNATION:	Scheduled Monument	LIST ENTRY NUMBER:	1015747
CONDITION:	Generally satisfactory but with significant localised problems	TREND:	Declining
PRINCIPAL VULNERABILITY:	Plant growth	NEW ENTRY?:	No
OWNER TYPE:	Mixed, multiple owners	CONTACT:	Ruth Garner 0117 975 0696

## PRIORITY CATEGORIES

- A** Immediate risk of further rapid deterioration or loss of fabric; no solution agreed.  
**B** Immediate risk of further rapid deterioration or loss of fabric; solution agreed but not yet implemented.  
**C** Slow decay; no solution agreed.

- D** Slow decay; solution agreed but not yet implemented.  
**E** Under repair or in fair to good repair, but no user identified; or under threat of vacancy with no obvious new user (applicable only to buildings capable of beneficial use).

- F** Repair scheme in progress and (where applicable) end use or user identified; functionally redundant buildings with new use agreed but not yet implemented.

**NOTE**  
 Last year's priority category is shown in brackets, otherwise 'New entry' is noted.

## ABBREVIATIONS

CA	Conservation Area
LB	Listed Building
LPA	Local Planning Authority
NP	National Park
RPG	Registered Park and Garden
SM	Scheduled Monument
UA	Unitary Authority
WHS	World Heritage Site



SITE NAME:	Two pillow mounds and a small area of tin streamwork 510 metres south west of Ditsworthy Warren House forming part of Willings Walls Warren, Shaugh Prior, South Hams		
DESIGNATION:	Scheduled Monument	LIST ENTRY NUMBER:	1014467
CONDITION:	Generally satisfactory but with significant localised problems	TREND:	Declining
PRINCIPAL VULNERABILITY:	Plant growth	NEW ENTRY?:	No
OWNER TYPE:	Commercial company	CONTACT:	Ruth Garner 0117 975 0696
SITE NAME:	Two pillow mounds and a small area of tin streamwork earthworks 770 metres north of Blackaton Cross, forming part of Trowlesworthy Warren, Shaugh Prior, South Hams		
DESIGNATION:	Scheduled Monument	LIST ENTRY NUMBER:	1014663
CONDITION:	Generally satisfactory but with significant localised problems	TREND:	Declining
PRINCIPAL VULNERABILITY:	Plant growth	NEW ENTRY?:	No
OWNER TYPE:	Mixed, multiple owners	CONTACT:	Ruth Garner 0117 975 0696
SITE NAME:	Two round cairns 600 metres ENE of Great Trowlesworthy Tor, Shaugh Prior, South Hams		
DESIGNATION:	Scheduled Monument	LIST ENTRY NUMBER:	1018357
CONDITION:	Generally satisfactory but with minor localised problems	TREND:	Declining
PRINCIPAL VULNERABILITY:	Plant growth	NEW ENTRY?:	No
OWNER TYPE:	Mixed, multiple owners	CONTACT:	Ruth Garner 0117 975 0696
SITE NAME:	Two stone hut circles and an enclosure 680 metres ENE of Trowlesworthy Warren House, Shaugh Prior, South Hams		
DESIGNATION:	Scheduled Monument	LIST ENTRY NUMBER:	1014615
CONDITION:	Generally satisfactory but with significant localised problems	TREND:	Declining
PRINCIPAL VULNERABILITY:	Plant growth	NEW ENTRY?:	No
OWNER TYPE:	Mixed, multiple owners	CONTACT:	Ruth Garner 0117 975 0696
SITE NAME:	Two stone hut circles north of Spanish Lake, Lee Moor, Shaugh Prior, South Hams		
DESIGNATION:	Scheduled Monument	LIST ENTRY NUMBER:	1013058
CONDITION:	Generally satisfactory but with significant localised problems	TREND:	Declining
PRINCIPAL VULNERABILITY:	Plant growth	NEW ENTRY?:	No
OWNER TYPE:	Charity (heritage)	CONTACT:	Ruth Garner 0117 975 0696
SITE NAME:	Unenclosed stone hut circle settlement on the western edge of Lee Moor, Shaugh Prior, South Hams		
DESIGNATION:	Scheduled Monument	LIST ENTRY NUMBER:	1012116
CONDITION:	Generally satisfactory but with minor localised problems	TREND:	Declining
PRINCIPAL VULNERABILITY:	Plant growth	NEW ENTRY?:	No
OWNER TYPE:	Charity (heritage)	CONTACT:	Ruth Garner 0117 975 0696
SITE NAME:	Vermin trap 350 metres south west of Great Trowlesworthy Tor forming part of Trowlesworthy Warren, Shaugh Prior, South Hams		
DESIGNATION:	Scheduled Monument	LIST ENTRY NUMBER:	1014475
CONDITION:	Generally unsatisfactory with major localised problems	TREND:	Declining
PRINCIPAL VULNERABILITY:	Plant growth	NEW ENTRY?:	No
OWNER TYPE:	Mixed, multiple owners	CONTACT:	Ruth Garner 0117 975 0696

## PRIORITY CATEGORIES

- A** Immediate risk of further rapid deterioration or loss of fabric; no solution agreed.  
**B** Immediate risk of further rapid deterioration or loss of fabric; solution agreed but not yet implemented.  
**C** Slow decay; no solution agreed.

- D** Slow decay; solution agreed but not yet implemented.  
**E** Under repair or in fair to good repair, but no user identified; or under threat of vacancy with no obvious new user (applicable only to buildings capable of beneficial use).

- F** Repair scheme in progress and (where applicable) end use or user identified; functionally redundant buildings with new use agreed but not yet implemented.

**NOTE**  
 Last year's priority category is shown in brackets, otherwise 'New entry' is noted.

## ABBREVIATIONS

CA	Conservation Area
LB	Listed Building
LPA	Local Planning Authority
NP	National Park
RPG	Registered Park and Garden
SM	Scheduled Monument
UA	Unitary Authority
WHS	World Heritage Site

SITE NAME:	Vermin trap 510 metres WSW of Great Trowlesworthy Tor forming part of Trowlesworthy Warren, Shaugh Prior, South Hams		
DESIGNATION:	Scheduled Monument	LIST ENTRY NUMBER:	1014465
CONDITION:	Generally unsatisfactory with major localised problems	TREND:	Declining
PRINCIPAL VULNERABILITY:	Bracken	NEW ENTRY?:	Yes
OWNER TYPE:	Mixed, multiple owners	CONTACT:	Ruth Garner 0117 975 0696
SITE NAME:	Vermin trap 520 metres SSW of Trowlesworthy Warren House forming part of Trowlesworthy Warren, Shaugh Prior, South Hams		
DESIGNATION:	Scheduled Monument	LIST ENTRY NUMBER:	1014466
CONDITION:	Generally satisfactory but with significant localised problems	TREND:	Declining
PRINCIPAL VULNERABILITY:	Plant growth	NEW ENTRY?:	No
OWNER TYPE:	Mixed, multiple owners	CONTACT:	Ruth Garner 0117 975 0696
SITE NAME:	Vermin trap 700 metres ENE of Trowlesworthy Warren House, forming part of Trowlesworthy Warren, Shaugh Prior, South Hams		
DESIGNATION:	Scheduled Monument	LIST ENTRY NUMBER:	1014612
CONDITION:	Generally unsatisfactory with major localised problems	TREND:	Declining
PRINCIPAL VULNERABILITY:	Plant growth	NEW ENTRY?:	No
OWNER TYPE:	Mixed, multiple owners	CONTACT:	Ruth Garner 0117 975 0696
SITE NAME:	Vermin trap 730 metres ENE of Trowlesworthy Warren House, forming part of Trowlesworthy Warren, Shaugh Prior, South Hams		
DESIGNATION:	Scheduled Monument	LIST ENTRY NUMBER:	1014613
CONDITION:	Generally satisfactory but with significant localised problems	TREND:	Declining
PRINCIPAL VULNERABILITY:	Plant growth	NEW ENTRY?:	No
OWNER TYPE:	Mixed, multiple owners	CONTACT:	Ruth Garner 0117 975 0696
SITE NAME:	Vermin trap 800 metres south east of Trowlesworthy Warren House forming part of Trowlesworthy Warren, Shaugh Prior, South Hams		
DESIGNATION:	Scheduled Monument	LIST ENTRY NUMBER:	1014464
CONDITION:	Generally unsatisfactory with major localised problems	TREND:	Declining
PRINCIPAL VULNERABILITY:	Plant growth	NEW ENTRY?:	No
OWNER TYPE:	Mixed, multiple owners	CONTACT:	Ruth Garner 0117 975 0696
SITE NAME:	Cist with a retaining kerb north west of Corringdon Ball, South Brent, South Hams		
DESIGNATION:	Scheduled Monument	LIST ENTRY NUMBER:	1010180
CONDITION:	Generally satisfactory but with significant localised problems	TREND:	Declining
PRINCIPAL VULNERABILITY:	Plant growth	NEW ENTRY?:	No
OWNER TYPE:	Private	CONTACT:	Ruth Garner 0117 975 0696
SITE NAME:	Enclosure and hut circle north of Old Hill, South Brent, South Hams		
DESIGNATION:	Scheduled Monument	LIST ENTRY NUMBER:	1003200
CONDITION:	Generally unsatisfactory with major localised problems	TREND:	Stable
PRINCIPAL VULNERABILITY:	Plant growth	NEW ENTRY?:	No
OWNER TYPE:	Utility	CONTACT:	Ruth Garner 0117 975 0696

## PRIORITY CATEGORIES

- A** Immediate risk of further rapid deterioration or loss of fabric; no solution agreed.  
**B** Immediate risk of further rapid deterioration or loss of fabric; solution agreed but not yet implemented.  
**C** Slow decay; no solution agreed.

- D** Slow decay; solution agreed but not yet implemented.  
**E** Under repair or in fair to good repair, but no user identified; or under threat of vacancy with no obvious new user (applicable only to buildings capable of beneficial use).

- F** Repair scheme in progress and (where applicable) end use or user identified; functionally redundant buildings with new use agreed but not yet implemented.

**NOTE**  
 Last year's priority category is shown in brackets, otherwise 'New entry' is noted.

## ABBREVIATIONS

CA	Conservation Area
LB	Listed Building
LPA	Local Planning Authority
NP	National Park
RPG	Registered Park and Garden
SM	Scheduled Monument
UA	Unitary Authority
WHS	World Heritage Site

SITE NAME:	<b>Enclosure with hut circles and rectangular pens, south of Bala Brook, South Brent, South Hams</b>		
DESIGNATION:	Scheduled Monument	LIST ENTRY NUMBER:	1012775
CONDITION:	Generally unsatisfactory with major localised problems	TREND:	Declining
PRINCIPAL VULNERABILITY:	Plant growth	NEW ENTRY?:	No
OWNER TYPE:	Mixed, multiple owners	CONTACT:	Ruth Garner 0117 975 0696
SITE NAME:	<b>Enclosure with hut circles north of Bala Brook intake, South Brent, South Hams</b>		
DESIGNATION:	Scheduled Monument	LIST ENTRY NUMBER:	1012776
CONDITION:	Generally unsatisfactory with major localised problems	TREND:	Declining
PRINCIPAL VULNERABILITY:	Plant growth	NEW ENTRY?:	No
OWNER TYPE:	Mixed, multiple owners	CONTACT:	Ruth Garner 0117 975 0696
SITE NAME:	<b>Enclosure with hut circles north of Bala Brook intake, South Brent, South Hams</b>		
DESIGNATION:	Scheduled Monument	LIST ENTRY NUMBER:	1012783
CONDITION:	Generally satisfactory but with significant localised problems	TREND:	Declining
PRINCIPAL VULNERABILITY:	Plant growth	NEW ENTRY?:	No
OWNER TYPE:	Private, multiple owners	CONTACT:	Ruth Garner 0117 975 0696
SITE NAME:	<b>Enclosures and hut circles at Petre's Pits Bottom, South Brent, South Hams</b>		
DESIGNATION:	Scheduled Monument	LIST ENTRY NUMBER:	1004557
CONDITION:	Generally satisfactory but with significant localised problems	TREND:	Declining
PRINCIPAL VULNERABILITY:	Plant growth	NEW ENTRY?:	No
OWNER TYPE:	Mixed, multiple owners	CONTACT:	Ruth Garner 0117 975 0696
SITE NAME:	<b>Hut circle and fields, Bishop's Mead, South Brent, South Hams</b>		
DESIGNATION:	Scheduled Monument	LIST ENTRY NUMBER:	1002537
CONDITION:	Generally satisfactory but with significant localised problems	TREND:	Declining
PRINCIPAL VULNERABILITY:	Plant growth	NEW ENTRY?:	No
OWNER TYPE:	Utility	CONTACT:	Ruth Garner 0117 975 0696
SITE NAME:	<b>Hut enclosure north of Old Hill, South Brent, South Hams</b>		
DESIGNATION:	Scheduled Monument	LIST ENTRY NUMBER:	1002664
CONDITION:	Generally satisfactory but with significant localised problems	TREND:	Declining
PRINCIPAL VULNERABILITY:	Plant growth	NEW ENTRY?:	No
OWNER TYPE:	Mixed, multiple owners	CONTACT:	Ruth Garner 0117 975 0696
SITE NAME:	<b>One of several stone hut circles north of Corringdon Ball, South Brent, South Hams</b>		
DESIGNATION:	Scheduled Monument	LIST ENTRY NUMBER:	1010202
CONDITION:	Generally satisfactory but with significant localised problems	TREND:	Declining
PRINCIPAL VULNERABILITY:	Plant growth	NEW ENTRY?:	No
OWNER TYPE:	Private	CONTACT:	Ruth Garner 0117 975 0696

**PRIORITY CATEGORIES**

- A** Immediate risk of further rapid deterioration or loss of fabric; no solution agreed.  
**B** Immediate risk of further rapid deterioration or loss of fabric; solution agreed but not yet implemented.  
**C** Slow decay; no solution agreed.

- D** Slow decay; solution agreed but not yet implemented.  
**E** Under repair or in fair to good repair, but no user identified; or under threat of vacancy with no obvious new user (applicable only to buildings capable of beneficial use).

- F** Repair scheme in progress and (where applicable) end use or user identified; functionally redundant buildings with new use agreed but not yet implemented.

**NOTE**  
 Last year's priority category is shown in brackets, otherwise 'New entry' is noted.

**ABBREVIATIONS**

CA	Conservation Area
LB	Listed Building
LPA	Local Planning Authority
NP	National Park
RPG	Registered Park and Garden
SM	Scheduled Monument
UA	Unitary Authority
WHS	World Heritage Site

SITE NAME:	<b>Riders Rings (The Rings), South Brent, South Hams</b>		
DESIGNATION:	Scheduled Monument	LIST ENTRY NUMBER:	1002502
CONDITION:	Generally satisfactory but with significant localised problems	TREND:	Declining
PRINCIPAL VULNERABILITY:	Plant growth	NEW ENTRY?:	No
OWNER TYPE:	Utility	CONTACT:	Ruth Garner 0117 975 0696
SITE NAME:	<b>Three enclosed hut groups, Black Tor, Shipley Bridge, South Brent, South Hams</b>		
DESIGNATION:	Scheduled Monument	LIST ENTRY NUMBER:	1002505
CONDITION:	Generally satisfactory but with significant localised problems	TREND:	Declining
PRINCIPAL VULNERABILITY:	Plant growth	NEW ENTRY?:	No
OWNER TYPE:	Utility	CONTACT:	Ruth Garner 0117 975 0696
SITE NAME:	<b>Two conjoined huts between two enclosures north of Bala Brook intake, South Brent, South Hams</b>		
DESIGNATION:	Scheduled Monument	LIST ENTRY NUMBER:	1012778
CONDITION:	Generally unsatisfactory with major localised problems	TREND:	Declining
PRINCIPAL VULNERABILITY:	Plant growth	NEW ENTRY?:	No
OWNER TYPE:	Private, multiple owners	CONTACT:	Ruth Garner 0117 975 0696
SITE NAME:	<b>Two hut circles on the right bank of Red Brook, South Brent, South Hams</b>		
DESIGNATION:	Scheduled Monument	LIST ENTRY NUMBER:	1013035
CONDITION:	Generally unsatisfactory with major localised problems	TREND:	Declining
PRINCIPAL VULNERABILITY:	Plant growth	NEW ENTRY?:	No
OWNER TYPE:	Private, multiple owners	CONTACT:	Ruth Garner 0117 975 0696
SITE NAME:	<b>Chambered cairn in Cuckoo Ball newtake, Ugborough, South Hams</b>		
DESIGNATION:	Scheduled Monument	LIST ENTRY NUMBER:	1012284
CONDITION:	Generally satisfactory but with significant localised problems	TREND:	Declining
PRINCIPAL VULNERABILITY:	Plant growth	NEW ENTRY?:	No
OWNER TYPE:	Private	CONTACT:	Ruth Garner 0117 975 0696
SITE NAME:	<b>Enclosure with hut circles north of Scad Brook, Ugborough, South Hams</b>		
DESIGNATION:	Scheduled Monument	LIST ENTRY NUMBER:	1012485
CONDITION:	Generally unsatisfactory with major localised problems	TREND:	Declining
PRINCIPAL VULNERABILITY:	Plant growth	NEW ENTRY?:	No
OWNER TYPE:	Private, multiple owners	CONTACT:	Ruth Garner 0117 975 0696
SITE NAME:	<b>Long cairn east of Butterdon Hill, Ugborough, South Hams</b>		
DESIGNATION:	Scheduled Monument	LIST ENTRY NUMBER:	1012247
CONDITION:	Generally satisfactory but with significant localised problems	TREND:	Declining
PRINCIPAL VULNERABILITY:	Plant growth	NEW ENTRY?:	No
OWNER TYPE:	Private, multiple owners	CONTACT:	Ruth Garner 0117 975 0696

**PRIORITY CATEGORIES**

- A** Immediate risk of further rapid deterioration or loss of fabric; no solution agreed.  
**B** Immediate risk of further rapid deterioration or loss of fabric; solution agreed but not yet implemented.  
**C** Slow decay; no solution agreed.

- D** Slow decay; solution agreed but not yet implemented.  
**E** Under repair or in fair to good repair, but no user identified; or under threat of vacancy with no obvious new user (applicable only to buildings capable of beneficial use).

- F** Repair scheme in progress and (where applicable) end use or user identified; functionally redundant buildings with new use agreed but not yet implemented.

**NOTE**  
 Last year's priority category is shown in brackets, otherwise 'New entry' is noted.

**ABBREVIATIONS**

CA	Conservation Area
LB	Listed Building
LPA	Local Planning Authority
NP	National Park
RPG	Registered Park and Garden
SM	Scheduled Monument
UA	Unitary Authority
WHS	World Heritage Site

SITE NAME:	<b>Multiple stone alignment and associated cairns west of Glasscombe Upper Plantation, Ugborough, South Hams</b>		
DESIGNATION:	Scheduled Monument	LIST ENTRY NUMBER:	1013031
CONDITION:	Generally unsatisfactory with major localised problems	TREND:	Declining
PRINCIPAL VULNERABILITY:	Plant growth	NEW ENTRY?:	No
OWNER TYPE:	Private, multiple owners	CONTACT:	Ruth Garner 0117 975 0696
SITE NAME:	<b>One of a number of cairns at Black Pool, Ugborough, South Hams</b>		
DESIGNATION:	Scheduled Monument	LIST ENTRY NUMBER:	1012232
CONDITION:	Generally unsatisfactory with major localised problems	TREND:	Declining
PRINCIPAL VULNERABILITY:	Plant growth	NEW ENTRY?:	No
OWNER TYPE:	Private, multiple owners	CONTACT:	Ruth Garner 0117 975 0696
SITE NAME:	<b>One of a number of cairns at Black Pool, Ugborough, South Hams</b>		
DESIGNATION:	Scheduled Monument	LIST ENTRY NUMBER:	1012285
CONDITION:	Generally unsatisfactory with major localised problems	TREND:	Declining
PRINCIPAL VULNERABILITY:	Plant growth	NEW ENTRY?:	No
OWNER TYPE:	Private, multiple owners	CONTACT:	Ruth Garner 0117 975 0696
SITE NAME:	<b>Stone alignment and cairn south east of Western Beacon, Ugborough, South Hams</b>		
DESIGNATION:	Scheduled Monument	LIST ENTRY NUMBER:	1017604
CONDITION:	Generally satisfactory but with significant localised problems	TREND:	Declining
PRINCIPAL VULNERABILITY:	Plant growth	NEW ENTRY?:	No
OWNER TYPE:	Private, multiple owners	CONTACT:	Ruth Garner 0117 975 0696
SITE NAME:	<b>Hembury Castle, West Buckfastleigh, South Hams</b>		
DESIGNATION:	Scheduled Monument	LIST ENTRY NUMBER:	1003859
CONDITION:	Generally satisfactory but with significant localised problems	TREND:	Declining
PRINCIPAL VULNERABILITY:	Plant growth	NEW ENTRY?:	No
OWNER TYPE:	Charity (heritage)	CONTACT:	Ruth Garner 0117 975 0696
SITE NAME:	<b>Medieval farmstead 340 metres south east of Cold East Cross, Ashburton, Teignbridge</b>		
DESIGNATION:	Scheduled Monument	LIST ENTRY NUMBER:	1019604
CONDITION:	Generally satisfactory but with significant localised problems	TREND:	Declining
PRINCIPAL VULNERABILITY:	Plant growth	NEW ENTRY?:	No
OWNER TYPE:	Utility	CONTACT:	Ruth Garner 0117 975 0696
SITE NAME:	<b>Hut circles and fields on Buckland Common, Buckland in the Moor, Teignbridge</b>		
DESIGNATION:	Scheduled Monument	LIST ENTRY NUMBER:	1004589
CONDITION:	Generally unsatisfactory with major localised problems	TREND:	Declining
PRINCIPAL VULNERABILITY:	Plant growth	NEW ENTRY?:	No
OWNER TYPE:	Private	CONTACT:	Ruth Garner 0117 975 0696

**PRIORITY CATEGORIES**

- A** Immediate risk of further rapid deterioration or loss of fabric; no solution agreed.  
**B** Immediate risk of further rapid deterioration or loss of fabric; solution agreed but not yet implemented.  
**C** Slow decay; no solution agreed.

- D** Slow decay; solution agreed but not yet implemented.  
**E** Under repair or in fair to good repair, but no user identified; or under threat of vacancy with no obvious new user (applicable only to buildings capable of beneficial use).

- F** Repair scheme in progress and (where applicable) end use or user identified; functionally redundant buildings with new use agreed but not yet implemented.

**NOTE**  
 Last year's priority category is shown in brackets, otherwise 'New entry' is noted.

**ABBREVIATIONS**

CA	Conservation Area
LB	Listed Building
LPA	Local Planning Authority
NP	National Park
RPG	Registered Park and Garden
SM	Scheduled Monument
UA	Unitary Authority
WHS	World Heritage Site

SITE NAME:	<b>Four hut circles north of Bush Down, Chagford, Teignbridge</b>		
DESIGNATION:	Scheduled Monument	LIST ENTRY NUMBER:	1002646
CONDITION:	Generally satisfactory but with significant localised problems	TREND:	Declining
PRINCIPAL VULNERABILITY:	Plant growth	NEW ENTRY?:	No
OWNER TYPE:	Crown	CONTACT:	Ruth Garner 0117 975 0696

SITE NAME:	<b>Cairn 240 metres north of Crownley Parks, Ilsington, Teignbridge</b>		
DESIGNATION:	Scheduled Monument	LIST ENTRY NUMBER:	1019588
CONDITION:	Generally satisfactory but with significant localised problems	TREND:	Declining
PRINCIPAL VULNERABILITY:	Scrub/tree growth	NEW ENTRY?:	No
OWNER TYPE:	Other not for profit group	CONTACT:	Ruth Garner 0117 975 0696

SITE NAME:	<b>Pound north east of Holwell Tor, Ilsington, Teignbridge</b>		
DESIGNATION:	Scheduled Monument	LIST ENTRY NUMBER:	1002530
CONDITION:	Generally unsatisfactory with major localised problems	TREND:	Declining
PRINCIPAL VULNERABILITY:	Plant growth	NEW ENTRY?:	No
OWNER TYPE:	Local authority	CONTACT:	Ruth Garner 0117 975 0696

SITE NAME:	<b>Settlement on Smallacombe Rocks, Ilsington, Teignbridge</b>		
DESIGNATION:	Scheduled Monument	LIST ENTRY NUMBER:	1002531
CONDITION:	Generally satisfactory but with significant localised problems	TREND:	Declining
PRINCIPAL VULNERABILITY:	Plant growth	NEW ENTRY?:	No
OWNER TYPE:	Mixed, multiple owners	CONTACT:	Ruth Garner 0117 975 0696

SITE NAME:	<b>Settlement west of Holwell Tor, Ilsington, Teignbridge</b>		
DESIGNATION:	Scheduled Monument	LIST ENTRY NUMBER:	1002529
CONDITION:	Generally unsatisfactory with major localised problems	TREND:	Declining
PRINCIPAL VULNERABILITY:	Plant growth	NEW ENTRY?:	No
OWNER TYPE:	Local authority	CONTACT:	Ruth Garner 0117 975 0696

SITE NAME:	<b>Medieval strip field system, tinworks, part of a prehistoric settlement, a cairn and reave on Challacombe Down, Manaton, Teignbridge</b>		
DESIGNATION:	Scheduled Monument	LIST ENTRY NUMBER:	1021393
CONDITION:	Generally satisfactory but with significant localised problems	TREND:	Declining
PRINCIPAL VULNERABILITY:	Plant growth	NEW ENTRY?:	No
OWNER TYPE:	Crown	CONTACT:	Ruth Garner 0117 975 0696

SITE NAME:	<b>Medieval strip fields, tinworks, prehistoric settlements, and a cairn on the lower western slopes of Hamel Down, Manaton, Teignbridge</b>		
DESIGNATION:	Scheduled Monument	LIST ENTRY NUMBER:	1021394
CONDITION:	Generally satisfactory but with significant localised problems	TREND:	Improving
PRINCIPAL VULNERABILITY:	Plant growth	NEW ENTRY?:	No
OWNER TYPE:	Crown	CONTACT:	Ruth Garner 0117 975 0696

**PRIORITY CATEGORIES**

- A** Immediate risk of further rapid deterioration or loss of fabric; no solution agreed.  
**B** Immediate risk of further rapid deterioration or loss of fabric; solution agreed but not yet implemented.  
**C** Slow decay; no solution agreed.

- D** Slow decay; solution agreed but not yet implemented.  
**E** Under repair or in fair to good repair, but no user identified; or under threat of vacancy with no obvious new user (applicable only to buildings capable of beneficial use).

- F** Repair scheme in progress and (where applicable) end use or user identified; functionally redundant buildings with new use agreed but not yet implemented.

**NOTE**  
 Last year's priority category is shown in brackets, otherwise 'New entry' is noted.

**ABBREVIATIONS**

CA	Conservation Area
LB	Listed Building
LPA	Local Planning Authority
NP	National Park
RPG	Registered Park and Garden
SM	Scheduled Monument
UA	Unitary Authority
WHS	World Heritage Site

SITE NAME:	<b>Three hut circles at north end of Vogwell Down, Manaton, Teignbridge</b>		
DESIGNATION:	Scheduled Monument	LIST ENTRY NUMBER:	1002595
CONDITION:	Generally unsatisfactory with major localised problems	TREND:	Declining
PRINCIPAL VULNERABILITY:	Stock erosion - extensive	NEW ENTRY?:	No
OWNER TYPE:	Private	CONTACT:	Ruth Garner 0117 975 0696
SITE NAME:	<b>Enclosure south west of Hingston Rocks, Moretonhampstead, Teignbridge</b>		
DESIGNATION:	Scheduled Monument	LIST ENTRY NUMBER:	1002496
CONDITION:	Generally unsatisfactory with major localised problems	TREND:	Declining
PRINCIPAL VULNERABILITY:	Scrub/tree growth	NEW ENTRY?:	No
OWNER TYPE:	Private, multiple owners	CONTACT:	Ruth Garner 0117 975 0696
SITE NAME:	<b>Wooston Castle, Moretonhampstead, Teignbridge</b>		
DESIGNATION:	Scheduled Monument	LIST ENTRY NUMBER:	1003822
CONDITION:	Generally satisfactory but with significant localised problems	TREND:	Declining
PRINCIPAL VULNERABILITY:	Scrub/tree growth	NEW ENTRY?:	No
OWNER TYPE:	Commercial company	CONTACT:	Ruth Garner 0117 975 0696
SITE NAME:	<b>Prehistoric settlement and field system 240 metres east of Challacombe Cross, North Bovey, Teignbridge</b>		
DESIGNATION:	Scheduled Monument	LIST ENTRY NUMBER:	1020097
CONDITION:	Generally satisfactory but with minor localised problems	TREND:	Declining
PRINCIPAL VULNERABILITY:	Plant growth	NEW ENTRY?:	No
OWNER TYPE:	Crown	CONTACT:	Ruth Garner 0117 975 0696
SITE NAME:	<b>Two hut circles north west of Bush Down, North Bovey, Teignbridge</b>		
DESIGNATION:	Scheduled Monument	LIST ENTRY NUMBER:	1003198
CONDITION:	Generally unsatisfactory with major localised problems	TREND:	Declining
PRINCIPAL VULNERABILITY:	Plant growth	NEW ENTRY?:	No
OWNER TYPE:	Crown	CONTACT:	Ruth Garner 0117 975 0696
SITE NAME:	<b>Deserted medieval settlement at Blackaton, 340 metres and 400 metres north east of Lower Blackaton, Widecombe in the Moor, Teignbridge</b>		
DESIGNATION:	Scheduled Monument	LIST ENTRY NUMBER:	1021396
CONDITION:	Generally satisfactory but with significant localised problems	TREND:	Improving
PRINCIPAL VULNERABILITY:	Plant growth	NEW ENTRY?:	No
OWNER TYPE:	Private, multiple owners	CONTACT:	Ruth Garner 0117 975 0696
SITE NAME:	<b>Enclosure and fields north of Yar Tor, Widecombe in the Moor, Teignbridge</b>		
DESIGNATION:	Scheduled Monument	LIST ENTRY NUMBER:	1003292
CONDITION:	Generally satisfactory but with significant localised problems	TREND:	Declining
PRINCIPAL VULNERABILITY:	Plant growth	NEW ENTRY?:	No
OWNER TYPE:	Private	CONTACT:	Ruth Garner 0117 975 0696

**PRIORITY CATEGORIES**

- A** Immediate risk of further rapid deterioration or loss of fabric; no solution agreed.  
**B** Immediate risk of further rapid deterioration or loss of fabric; solution agreed but not yet implemented.  
**C** Slow decay; no solution agreed.

- D** Slow decay; solution agreed but not yet implemented.  
**E** Under repair or in fair to good repair, but no user identified; or under threat of vacancy with no obvious new user (applicable only to buildings capable of beneficial use).

- F** Repair scheme in progress and (where applicable) end use or user identified; functionally redundant buildings with new use agreed but not yet implemented.

**NOTE**  
 Last year's priority category is shown in brackets, otherwise 'New entry' is noted.

**ABBREVIATIONS**

CA	Conservation Area
LB	Listed Building
LPA	Local Planning Authority
NP	National Park
RPG	Registered Park and Garden
SM	Scheduled Monument
UA	Unitary Authority
WHS	World Heritage Site

SITE NAME:	<b>Foale's Arrishes, huts and fields, Blackslade Down, Widecombe in the Moor, Teignbridge</b>		
DESIGNATION:	Scheduled Monument	LIST ENTRY NUMBER:	1003283
CONDITION:	Generally satisfactory but with significant localised problems	TREND:	Stable
PRINCIPAL VULNERABILITY:	Plant growth	NEW ENTRY?:	No
OWNER TYPE:	Private	CONTACT:	Ruth Garner 0117 975 0696
SITE NAME:	<b>Hut 700 yards (640 metres) north west of Sharp Tor, Widecombe in the Moor, Teignbridge</b>		
DESIGNATION:	Scheduled Monument	LIST ENTRY NUMBER:	1003280
CONDITION:	Generally satisfactory but with significant localised problems	TREND:	Declining
PRINCIPAL VULNERABILITY:	Plant growth	NEW ENTRY?:	No
OWNER TYPE:	Private	CONTACT:	Ruth Garner 0117 975 0696
SITE NAME:	<b>Hut circles east of Pritton, Widecombe in the Moor, Teignbridge</b>		
DESIGNATION:	Scheduled Monument	LIST ENTRY NUMBER:	1004575
CONDITION:	Generally unsatisfactory with major localised problems	TREND:	Declining
PRINCIPAL VULNERABILITY:	Plant growth	NEW ENTRY?:	No
OWNER TYPE:	Private	CONTACT:	Ruth Garner 0117 975 0696
SITE NAME:	<b>Hut circles east of Southway, Widecombe in the Moor, Teignbridge</b>		
DESIGNATION:	Scheduled Monument	LIST ENTRY NUMBER:	1002621
CONDITION:	Generally unsatisfactory with major localised problems	TREND:	Declining
PRINCIPAL VULNERABILITY:	Plant growth	NEW ENTRY?:	No
OWNER TYPE:	Private	CONTACT:	Ruth Garner 0117 975 0696
SITE NAME:	<b>Hut circles on Bonehill Down, Widecombe in the Moor, Teignbridge</b>		
DESIGNATION:	Scheduled Monument	LIST ENTRY NUMBER:	1002619
CONDITION:	Generally satisfactory but with significant localised problems	TREND:	Stable
PRINCIPAL VULNERABILITY:	Plant growth	NEW ENTRY?:	No
OWNER TYPE:	Private	CONTACT:	Ruth Garner 0117 975 0696
SITE NAME:	<b>Hut circles on Hedge Down, Widecombe in the Moor, Teignbridge</b>		
DESIGNATION:	Scheduled Monument	LIST ENTRY NUMBER:	1002620
CONDITION:	Generally unsatisfactory with major localised problems	TREND:	Declining
PRINCIPAL VULNERABILITY:	Plant growth	NEW ENTRY?:	No
OWNER TYPE:	Private	CONTACT:	Ruth Garner 0117 975 0696
SITE NAME:	<b>Hut circles south east of Yar Tor, Widecombe in the Moor, Teignbridge</b>		
DESIGNATION:	Scheduled Monument	LIST ENTRY NUMBER:	1003291
CONDITION:	Generally unsatisfactory with major localised problems	TREND:	Declining
PRINCIPAL VULNERABILITY:	Plant growth	NEW ENTRY?:	No
OWNER TYPE:	Private	CONTACT:	Ruth Garner 0117 975 0696

**PRIORITY CATEGORIES**

- A** Immediate risk of further rapid deterioration or loss of fabric; no solution agreed.  
**B** Immediate risk of further rapid deterioration or loss of fabric; solution agreed but not yet implemented.  
**C** Slow decay; no solution agreed.

- D** Slow decay; solution agreed but not yet implemented.  
**E** Under repair or in fair to good repair, but no user identified; or under threat of vacancy with no obvious new user (applicable only to buildings capable of beneficial use).

- F** Repair scheme in progress and (where applicable) end use or user identified; functionally redundant buildings with new use agreed but not yet implemented.

**NOTE**  
 Last year's priority category is shown in brackets, otherwise 'New entry' is noted.

**ABBREVIATIONS**

CA	Conservation Area
LB	Listed Building
LPA	Local Planning Authority
NP	National Park
RPG	Registered Park and Garden
SM	Scheduled Monument
UA	Unitary Authority
WHS	World Heritage Site



SITE NAME:	<b>Pound at Newbridge, Widecombe in the Moor, Teignbridge</b>		
DESIGNATION:	Scheduled Monument	LIST ENTRY NUMBER:	1003295
CONDITION:	Generally satisfactory but with minor localised problems	TREND:	Stable
PRINCIPAL VULNERABILITY:	Plant growth	NEW ENTRY?:	No
OWNER TYPE:	Private	CONTACT:	Ruth Garner 0117 975 0696
SITE NAME:	<b>Two cairns on Cator Common, Widecombe in the Moor, Teignbridge</b>		
DESIGNATION:	Scheduled Monument	LIST ENTRY NUMBER:	1003297
CONDITION:	Generally satisfactory but with significant localised problems	TREND:	Declining
PRINCIPAL VULNERABILITY:	Plant growth	NEW ENTRY?:	No
OWNER TYPE:	Private, multiple owners	CONTACT:	Ruth Garner 0117 975 0696
SITE NAME:	<b>Yar Tor stone row and adjacent cist, Widecombe in the Moor, Teignbridge</b>		
DESIGNATION:	Scheduled Monument	LIST ENTRY NUMBER:	1003288
CONDITION:	Generally unsatisfactory with major localised problems	TREND:	Declining
PRINCIPAL VULNERABILITY:	Plant growth	NEW ENTRY?:	No
OWNER TYPE:	Private	CONTACT:	Ruth Garner 0117 975 0696
SITE NAME:	<b>Lizwell Bridge, Widecombe in the Moor / Buckland in the Moor, Teignbridge</b>		
DESIGNATION:	Scheduled Monument	LIST ENTRY NUMBER:	1003294
CONDITION:	Generally unsatisfactory with major localised problems	TREND:	Declining
PRINCIPAL VULNERABILITY:	Natural erosion - extensive	NEW ENTRY?:	No
OWNER TYPE:	Commercial company	CONTACT:	Ruth Garner 0117 975 0696
SITE NAME:	<b>Taw River tin blowing mill, 840 metres south of Tawcroft, Belstone / South Tawton, West Devon</b>		
DESIGNATION:	Scheduled Monument	LIST ENTRY NUMBER:	1019228
CONDITION:	Generally satisfactory but with minor localised problems	TREND:	Declining
PRINCIPAL VULNERABILITY:	Plant growth	NEW ENTRY?:	No
OWNER TYPE:	Crown	CONTACT:	Ruth Garner 0117 975 0696
SITE NAME:	<b>Hut circles west of Higher Shapley, Chagford, West Devon</b>		
DESIGNATION:	Scheduled Monument	LIST ENTRY NUMBER:	1002651
CONDITION:	Generally satisfactory but with significant localised problems	TREND:	Declining
PRINCIPAL VULNERABILITY:	Plant growth	NEW ENTRY?:	No
OWNER TYPE:	Crown	CONTACT:	Ruth Garner 0117 975 0696
SITE NAME:	<b>A double stone hut circle and enclosure 280 metres south of Deadlake Foot, Dartmoor Forest, West Devon</b>		
DESIGNATION:	Scheduled Monument	LIST ENTRY NUMBER:	1011569
CONDITION:	Generally satisfactory but with significant localised problems	TREND:	Declining
PRINCIPAL VULNERABILITY:	Plant growth	NEW ENTRY?:	No
OWNER TYPE:	Crown	CONTACT:	Ruth Garner 0117 975 0696

## PRIORITY CATEGORIES

- A** Immediate risk of further rapid deterioration or loss of fabric; no solution agreed.  
**B** Immediate risk of further rapid deterioration or loss of fabric; solution agreed but not yet implemented.  
**C** Slow decay; no solution agreed.

- D** Slow decay; solution agreed but not yet implemented.  
**E** Under repair or in fair to good repair, but no user identified; or under threat of vacancy with no obvious new user (applicable only to buildings capable of beneficial use).

- F** Repair scheme in progress and (where applicable) end use or user identified; functionally redundant buildings with new use agreed but not yet implemented.

**NOTE**  
 Last year's priority category is shown in brackets, otherwise 'New entry' is noted.

## ABBREVIATIONS

CA	Conservation Area
LB	Listed Building
LPA	Local Planning Authority
NP	National Park
RPG	Registered Park and Garden
SM	Scheduled Monument
UA	Unitary Authority
WHS	World Heritage Site

SITE NAME:	<b>Camp 325 yards (300 metres) south east of Archerton, Dartmoor Forest, West Devon</b>		
DESIGNATION:	Scheduled Monument	LIST ENTRY NUMBER:	1002636
CONDITION:	Generally unsatisfactory with major localised problems	TREND:	Declining
PRINCIPAL VULNERABILITY:	Forestry	NEW ENTRY?:	No
OWNER TYPE:	Crown	CONTACT:	Ruth Garner 0117 975 0696
SITE NAME:	<b>Coaxial fields, Prehistoric settlement, two cairns and a stone alignment in Little Stannon Newtake, 900 metres south east of Stannon Tor, Dartmoor Forest, West Devon</b>		
DESIGNATION:	Scheduled Monument	LIST ENTRY NUMBER:	1021339
CONDITION:	Generally satisfactory but with significant localised problems	TREND:	Declining
PRINCIPAL VULNERABILITY:	Plant growth	NEW ENTRY?:	No
OWNER TYPE:	Crown	CONTACT:	Ruth Garner 0117 975 0696
SITE NAME:	<b>Hut circle and field system north west of Saddle Bridge, Dartmoor Forest, West Devon</b>		
DESIGNATION:	Scheduled Monument	LIST ENTRY NUMBER:	1002601
CONDITION:	Generally unsatisfactory with major localised problems	TREND:	Stable
PRINCIPAL VULNERABILITY:	Plant growth	NEW ENTRY?:	No
OWNER TYPE:	Crown	CONTACT:	Ruth Garner 0117 975 0696
SITE NAME:	<b>Medieval settlement 470 metres east of Hartyland, Dartmoor Forest, West Devon</b>		
DESIGNATION:	Scheduled Monument	LIST ENTRY NUMBER:	1021338
CONDITION:	Generally satisfactory but with significant localised problems	TREND:	Stable
PRINCIPAL VULNERABILITY:	Plant growth	NEW ENTRY?:	No
OWNER TYPE:	Crown	CONTACT:	Ruth Garner 0117 975 0696
SITE NAME:	<b>Prehistoric enclosed settlement 740 metres north west of Hartland Tor, Dartmoor Forest, West Devon</b>		
DESIGNATION:	Scheduled Monument	LIST ENTRY NUMBER:	1021335
CONDITION:	Generally unsatisfactory with major localised problems	TREND:	Declining
PRINCIPAL VULNERABILITY:	Plant growth	NEW ENTRY?:	No
OWNER TYPE:	Crown	CONTACT:	Ruth Garner 0117 975 0696
SITE NAME:	<b>Two irregular aggregate field systems with associated settlements, part of a coaxial field system, boundary stones and historic fields on Riddon Ridge, Dartmoor Forest, West Devon</b>		
DESIGNATION:	Scheduled Monument	LIST ENTRY NUMBER:	1018930
CONDITION:	Generally satisfactory but with significant localised problems	TREND:	Declining
PRINCIPAL VULNERABILITY:	Plant growth	NEW ENTRY?:	No
OWNER TYPE:	Crown	CONTACT:	Ruth Garner 0117 975 0696
SITE NAME:	<b>Prestonbury Castle (hillfort), Drewsteignton, West Devon</b>		
DESIGNATION:	Scheduled Monument	LIST ENTRY NUMBER:	1003861
CONDITION:	Generally satisfactory but with significant localised problems	TREND:	Declining
PRINCIPAL VULNERABILITY:	Animal burrowing - moderate	NEW ENTRY?:	No
OWNER TYPE:	Private	CONTACT:	Ruth Garner 0117 975 0696

**PRIORITY CATEGORIES**

- A** Immediate risk of further rapid deterioration or loss of fabric; no solution agreed.  
**B** Immediate risk of further rapid deterioration or loss of fabric; solution agreed but not yet implemented.  
**C** Slow decay; no solution agreed.

- D** Slow decay; solution agreed but not yet implemented.  
**E** Under repair or in fair to good repair, but no user identified; or under threat of vacancy with no obvious new user (applicable only to buildings capable of beneficial use).

- F** Repair scheme in progress and (where applicable) end use or user identified; functionally redundant buildings with new use agreed but not yet implemented.

**NOTE**  
 Last year's priority category is shown in brackets, otherwise 'New entry' is noted.

**ABBREVIATIONS**

CA	Conservation Area
LB	Listed Building
LPA	Local Planning Authority
NP	National Park
RPG	Registered Park and Garden
SM	Scheduled Monument
UA	Unitary Authority
WHS	World Heritage Site

SITE NAME:	<b>Chambered cairn 430 metres south of Buttern, Gidleigh, West Devon</b>		
DESIGNATION:	Scheduled Monument	LIST ENTRY NUMBER:	1021217
CONDITION:	Generally unsatisfactory with major localised problems	TREND:	Declining
PRINCIPAL VULNERABILITY:	Plant growth	NEW ENTRY?:	No
OWNER TYPE:	Private	CONTACT:	Ruth Garner 0117 975 0696
SITE NAME:	<b>Chambered cairn 830 metres south of Buttern, Gidleigh, West Devon</b>		
DESIGNATION:	Scheduled Monument	LIST ENTRY NUMBER:	1021216
CONDITION:	Generally satisfactory but with significant localised problems	TREND:	Declining
PRINCIPAL VULNERABILITY:	Plant growth	NEW ENTRY?:	No
OWNER TYPE:	Private	CONTACT:	Ruth Garner 0117 975 0696
SITE NAME:	<b>Part of a coaxial field system, Prehistoric settlements and cairns on Buttern Hill, Gidleigh, West Devon</b>		
DESIGNATION:	Scheduled Monument	LIST ENTRY NUMBER:	1021215
CONDITION:	Generally satisfactory but with significant localised problems	TREND:	Declining
PRINCIPAL VULNERABILITY:	Plant growth	NEW ENTRY?:	No
OWNER TYPE:	Private, multiple owners	CONTACT:	Ruth Garner 0117 975 0696
SITE NAME:	<b>Stone hut circle 380 metres north west of North Creaber, Gidleigh, West Devon</b>		
DESIGNATION:	Scheduled Monument	LIST ENTRY NUMBER:	1021220
CONDITION:	Generally satisfactory but with significant localised problems	TREND:	Declining
PRINCIPAL VULNERABILITY:	Plant growth	NEW ENTRY?:	No
OWNER TYPE:	Private	CONTACT:	Ruth Garner 0117 975 0696
SITE NAME:	<b>Stone hut circle and field system 580 metres north west of North Creaber, forming part of a coaxial field system on Buttern Hill, Gidleigh, West Devon</b>		
DESIGNATION:	Scheduled Monument	LIST ENTRY NUMBER:	1021219
CONDITION:	Generally satisfactory but with significant localised problems	TREND:	Declining
PRINCIPAL VULNERABILITY:	Plant growth	NEW ENTRY?:	No
OWNER TYPE:	Private	CONTACT:	Ruth Garner 0117 975 0696
SITE NAME:	<b>Two stone hut circles and field system, 590 metres south of Buttern, forming part of a coaxial field system on Buttern Hill, Gidleigh, West Devon</b>		
DESIGNATION:	Scheduled Monument	LIST ENTRY NUMBER:	1021218
CONDITION:	Generally unsatisfactory with major localised problems	TREND:	Declining
PRINCIPAL VULNERABILITY:	Plant growth	NEW ENTRY?:	No
OWNER TYPE:	Private	CONTACT:	Ruth Garner 0117 975 0696
SITE NAME:	<b>Enclosure, two stone hut circles and an alignment of upright stones 780 metres north west of Little Links Tor, Lands common to the Parishes of Bridestowe and Sourton, West Devon</b>		
DESIGNATION:	Scheduled Monument	LIST ENTRY NUMBER:	1007648
CONDITION:	Generally satisfactory but with significant localised problems	TREND:	Declining
PRINCIPAL VULNERABILITY:	Plant growth	NEW ENTRY?:	No
OWNER TYPE:	Crown	CONTACT:	Ruth Garner 0117 975 0696

**PRIORITY CATEGORIES**

- A** Immediate risk of further rapid deterioration or loss of fabric; no solution agreed.  
**B** Immediate risk of further rapid deterioration or loss of fabric; solution agreed but not yet implemented.  
**C** Slow decay; no solution agreed.

- D** Slow decay; solution agreed but not yet implemented.  
**E** Under repair or in fair to good repair, but no user identified; or under threat of vacancy with no obvious new user (applicable only to buildings capable of beneficial use).

- F** Repair scheme in progress and (where applicable) end use or user identified; functionally redundant buildings with new use agreed but not yet implemented.

**NOTE**  
 Last year's priority category is shown in brackets, otherwise 'New entry' is noted.

**ABBREVIATIONS**

CA	Conservation Area
LB	Listed Building
LPA	Local Planning Authority
NP	National Park
RPG	Registered Park and Garden
SM	Scheduled Monument
UA	Unitary Authority
WHS	World Heritage Site

SITE NAME:	Hut circles and a length of enclosure wall, forming part of a stone hut circle settlement 600 metres east of Nodden Gate, Lands common to the Parishes of Bridestowe and Sourton / Lydford, West Devon		
DESIGNATION:	Scheduled Monument	LIST ENTRY NUMBER:	1008638
CONDITION:	Generally satisfactory but with significant localised problems	TREND:	Declining
PRINCIPAL VULNERABILITY:	Plant growth	NEW ENTRY?:	No
OWNER TYPE:	Crown	CONTACT:	Ruth Garner 0117 975 0696
SITE NAME:	Stone hut circle 530 metres ESE of Nodden Gate forming an outlying part of a stone hut circle settlement, Lydford, West Devon		
DESIGNATION:	Scheduled Monument	LIST ENTRY NUMBER:	1008639
CONDITION:	Generally satisfactory but with significant localised problems	TREND:	Declining
PRINCIPAL VULNERABILITY:	Plant growth	NEW ENTRY?:	No
OWNER TYPE:	Crown	CONTACT:	Ruth Garner 0117 975 0696
SITE NAME:	Stone hut circle 610 metres ESE of Nodden Gate forming an outlying part of a stone hut circle settlement, Lydford, West Devon		
DESIGNATION:	Scheduled Monument	LIST ENTRY NUMBER:	1008656
CONDITION:	Generally satisfactory but with significant localised problems	TREND:	Declining
PRINCIPAL VULNERABILITY:	Plant growth	NEW ENTRY?:	No
OWNER TYPE:	Crown	CONTACT:	Ruth Garner 0117 975 0696
SITE NAME:	Four round barrows on Wigford Down, Meavy, West Devon		
DESIGNATION:	Scheduled Monument	LIST ENTRY NUMBER:	1002522
CONDITION:	Generally satisfactory but with significant localised problems	TREND:	Declining
PRINCIPAL VULNERABILITY:	Plant growth	NEW ENTRY?:	No
OWNER TYPE:	Mixed, multiple owners	CONTACT:	Ruth Garner 0117 975 0696
SITE NAME:	Greenwell Girt socket stone 600 metres SSW of Lovaton hamlet, Meavy, West Devon		
DESIGNATION:	Scheduled Monument	LIST ENTRY NUMBER:	1008929
CONDITION:	Unknown	TREND:	Unknown
PRINCIPAL VULNERABILITY:	Other	NEW ENTRY?:	No
OWNER TYPE:	Private	CONTACT:	Ruth Garner 0117 975 0696
SITE NAME:	Hut circle on Wigford Down, Meavy, West Devon		
DESIGNATION:	Scheduled Monument	LIST ENTRY NUMBER:	1002551
CONDITION:	Generally satisfactory but with significant localised problems	TREND:	Declining
PRINCIPAL VULNERABILITY:	Plant growth	NEW ENTRY?:	No
OWNER TYPE:	Private	CONTACT:	Ruth Garner 0117 975 0696
SITE NAME:	Hut circles south east of Brisworthy, Meavy, West Devon		
DESIGNATION:	Scheduled Monument	LIST ENTRY NUMBER:	1004585
CONDITION:	Generally unsatisfactory with major localised problems	TREND:	Declining
PRINCIPAL VULNERABILITY:	Plant growth	NEW ENTRY?:	No
OWNER TYPE:	Commercial company	CONTACT:	Ruth Garner 0117 975 0696

## PRIORITY CATEGORIES

- A** Immediate risk of further rapid deterioration or loss of fabric; no solution agreed.  
**B** Immediate risk of further rapid deterioration or loss of fabric; solution agreed but not yet implemented.  
**C** Slow decay; no solution agreed.

- D** Slow decay; solution agreed but not yet implemented.  
**E** Under repair or in fair to good repair, but no user identified; or under threat of vacancy with no obvious new user (applicable only to buildings capable of beneficial use).

- F** Repair scheme in progress and (where applicable) end use or user identified; functionally redundant buildings with new use agreed but not yet implemented.

**NOTE**  
 Last year's priority category is shown in brackets, otherwise 'New entry' is noted.

## ABBREVIATIONS

CA	Conservation Area
LB	Listed Building
LPA	Local Planning Authority
NP	National Park
RPG	Registered Park and Garden
SM	Scheduled Monument
UA	Unitary Authority
WHS	World Heritage Site

SITE NAME:	Prehistoric enclosures on Dewerstone Hill, 500 metres south east of Dewerstone Cottage, Meavy, West Devon		
DESIGNATION:	Scheduled Monument	LIST ENTRY NUMBER:	1020241
CONDITION:	Generally unsatisfactory with major localised problems	TREND:	Declining
PRINCIPAL VULNERABILITY:	Plant growth	NEW ENTRY?:	No
OWNER TYPE:	Charity (heritage)	CONTACT:	Ruth Garner 0117 975 0696
SITE NAME:	Round barrow north of Cadworthy Wood, Meavy, West Devon		
DESIGNATION:	Scheduled Monument	LIST ENTRY NUMBER:	1002552
CONDITION:	Generally satisfactory but with significant localised problems	TREND:	Declining
PRINCIPAL VULNERABILITY:	Plant growth	NEW ENTRY?:	No
OWNER TYPE:	Charity (heritage)	CONTACT:	Ruth Garner 0117 975 0696
SITE NAME:	Settlement on Wigford Down, Meavy, West Devon		
DESIGNATION:	Scheduled Monument	LIST ENTRY NUMBER:	1002550
CONDITION:	Generally satisfactory but with significant localised problems	TREND:	Declining
PRINCIPAL VULNERABILITY:	Plant growth	NEW ENTRY?:	No
OWNER TYPE:	Private	CONTACT:	Ruth Garner 0117 975 0696
SITE NAME:	Settlement on Wigford Down south of Durance, Meavy, West Devon		
DESIGNATION:	Scheduled Monument	LIST ENTRY NUMBER:	1002523
CONDITION:	Generally satisfactory but with significant localised problems	TREND:	Declining
PRINCIPAL VULNERABILITY:	Plant growth	NEW ENTRY?:	No
OWNER TYPE:	Private	CONTACT:	Ruth Garner 0117 975 0696
SITE NAME:	Three hut circles north west of Cadworthy, Meavy, West Devon		
DESIGNATION:	Scheduled Monument	LIST ENTRY NUMBER:	1003057
CONDITION:	Generally unsatisfactory with major localised problems	TREND:	Declining
PRINCIPAL VULNERABILITY:	Plant growth	NEW ENTRY?:	No
OWNER TYPE:	Private	CONTACT:	Ruth Garner 0117 975 0696
SITE NAME:	Three hut circles on south part of Wigford Down, Meavy, West Devon		
DESIGNATION:	Scheduled Monument	LIST ENTRY NUMBER:	1002549
CONDITION:	Generally satisfactory but with significant localised problems	TREND:	Declining
PRINCIPAL VULNERABILITY:	Plant growth	NEW ENTRY?:	No
OWNER TYPE:	Charity (heritage)	CONTACT:	Ruth Garner 0117 975 0696
SITE NAME:	Two hut circles south of Catstor Down, Meavy, West Devon		
DESIGNATION:	Scheduled Monument	LIST ENTRY NUMBER:	1002548
CONDITION:	Generally satisfactory but with significant localised problems	TREND:	Declining
PRINCIPAL VULNERABILITY:	Plant growth	NEW ENTRY?:	No
OWNER TYPE:	Private	CONTACT:	Ruth Garner 0117 975 0696

## PRIORITY CATEGORIES

- A** Immediate risk of further rapid deterioration or loss of fabric; no solution agreed.  
**B** Immediate risk of further rapid deterioration or loss of fabric; solution agreed but not yet implemented.  
**C** Slow decay; no solution agreed.

- D** Slow decay; solution agreed but not yet implemented.  
**E** Under repair or in fair to good repair, but no user identified; or under threat of vacancy with no obvious new user (applicable only to buildings capable of beneficial use).

- F** Repair scheme in progress and (where applicable) end use or user identified; functionally redundant buildings with new use agreed but not yet implemented.

**NOTE**  
 Last year's priority category is shown in brackets, otherwise 'New entry' is noted.

## ABBREVIATIONS

CA	Conservation Area
LB	Listed Building
LPA	Local Planning Authority
NP	National Park
RPG	Registered Park and Garden
SM	Scheduled Monument
UA	Unitary Authority
WHS	World Heritage Site

SITE NAME:	Cairnfield and two stone hut circles 490 metres and 550 metres south west of Cox Tor, Peter Tavy, West Devon		
DESIGNATION:	Scheduled Monument	LIST ENTRY NUMBER:	1020004
CONDITION:	Generally satisfactory but with significant localised problems	TREND:	Declining
PRINCIPAL VULNERABILITY:	Plant growth	NEW ENTRY?:	No
OWNER TYPE:	Crown	CONTACT:	Ruth Garner 0117 975 0696
SITE NAME:	Coaxial field system and prehistoric settlement 410 metres west of Cox Tor, Peter Tavy, West Devon		
DESIGNATION:	Scheduled Monument	LIST ENTRY NUMBER:	1020090
CONDITION:	Generally satisfactory but with significant localised problems	TREND:	Declining
PRINCIPAL VULNERABILITY:	Plant growth	NEW ENTRY?:	No
OWNER TYPE:	Crown	CONTACT:	Ruth Garner 0117 975 0696
SITE NAME:	Prehistoric settlement 610 metres south west of Cox Tor, Peter Tavy, West Devon		
DESIGNATION:	Scheduled Monument	LIST ENTRY NUMBER:	1020002
CONDITION:	Generally satisfactory but with significant localised problems	TREND:	Declining
PRINCIPAL VULNERABILITY:	Plant growth	NEW ENTRY?:	No
OWNER TYPE:	Crown	CONTACT:	Ruth Garner 0117 975 0696
SITE NAME:	Stone hut circle and a short length of boundary wall forming part of an unenclosed stone hut circle settlement on the north east slope of Cox Tor, Peter Tavy, West Devon		
DESIGNATION:	Scheduled Monument	LIST ENTRY NUMBER:	1011432
CONDITION:	Generally satisfactory but with significant localised problems	TREND:	Declining
PRINCIPAL VULNERABILITY:	Plant growth	NEW ENTRY?:	No
OWNER TYPE:	Crown	CONTACT:	Ruth Garner 0117 975 0696
SITE NAME:	Cairnfield 460 metres south east of Cox Tor, Peter Tavy / Whitchurch, West Devon		
DESIGNATION:	Scheduled Monument	LIST ENTRY NUMBER:	1020005
CONDITION:	Generally satisfactory but with significant localised problems	TREND:	Declining
PRINCIPAL VULNERABILITY:	Plant growth	NEW ENTRY?:	No
OWNER TYPE:	Crown	CONTACT:	Ruth Garner 0117 975 0696
SITE NAME:	Agglomerated enclosure with hut circles and later farmstead at Whittenknowles Rocks, Sheepstor, West Devon		
DESIGNATION:	Scheduled Monument	LIST ENTRY NUMBER:	1010650
CONDITION:	Generally unsatisfactory with major localised problems	TREND:	Declining
PRINCIPAL VULNERABILITY:	Plant growth	NEW ENTRY?:	No
OWNER TYPE:	Private	CONTACT:	Ruth Garner 0117 975 0696
SITE NAME:	Cairn east of Scout Hut, Sheepstor, West Devon		
DESIGNATION:	Scheduled Monument	LIST ENTRY NUMBER:	1011993
CONDITION:	Generally satisfactory but with significant localised problems	TREND:	Stable
PRINCIPAL VULNERABILITY:	Plant growth	NEW ENTRY?:	No
OWNER TYPE:	Private	CONTACT:	Ruth Garner 0117 975 0696

## PRIORITY CATEGORIES

- A** Immediate risk of further rapid deterioration or loss of fabric; no solution agreed.  
**B** Immediate risk of further rapid deterioration or loss of fabric; solution agreed but not yet implemented.  
**C** Slow decay; no solution agreed.

- D** Slow decay; solution agreed but not yet implemented.  
**E** Under repair or in fair to good repair, but no user identified; or under threat of vacancy with no obvious new user (applicable only to buildings capable of beneficial use).

- F** Repair scheme in progress and (where applicable) end use or user identified; functionally redundant buildings with new use agreed but not yet implemented.

**NOTE**  
 Last year's priority category is shown in brackets, otherwise 'New entry' is noted.

## ABBREVIATIONS

CA	Conservation Area
LB	Listed Building
LPA	Local Planning Authority
NP	National Park
RPG	Registered Park and Garden
SM	Scheduled Monument
UA	Unitary Authority
WHS	World Heritage Site

SITE NAME:	Cairn south west of Lower Hartor Tor, Sheepstor, West Devon		
DESIGNATION:	Scheduled Monument	LIST ENTRY NUMBER:	1012293
CONDITION:	Generally satisfactory but with significant localised problems	TREND:	Stable
PRINCIPAL VULNERABILITY:	Plant growth	NEW ENTRY?:	No
OWNER TYPE:	Private	CONTACT:	Ruth Garner 0117 975 0696
SITE NAME:	Cairn with a cist north of Drizzlecombe stone alignments, Sheepstor, West Devon		
DESIGNATION:	Scheduled Monument	LIST ENTRY NUMBER:	1010654
CONDITION:	Generally satisfactory but with significant localised problems	TREND:	Declining
PRINCIPAL VULNERABILITY:	Plant growth	NEW ENTRY?:	No
OWNER TYPE:	Private	CONTACT:	Ruth Garner 0117 975 0696
SITE NAME:	Cairn with cist north of Gutter Tor, Sheepstor, West Devon		
DESIGNATION:	Scheduled Monument	LIST ENTRY NUMBER:	1012473
CONDITION:	Generally unsatisfactory with major localised problems	TREND:	Declining
PRINCIPAL VULNERABILITY:	Plant growth	NEW ENTRY?:	No
OWNER TYPE:	Private	CONTACT:	Ruth Garner 0117 975 0696
SITE NAME:	Enclosed stone hut settlement south west of Gutter Tor, Sheepstor, West Devon		
DESIGNATION:	Scheduled Monument	LIST ENTRY NUMBER:	1012251
CONDITION:	Generally satisfactory but with significant localised problems	TREND:	Declining
PRINCIPAL VULNERABILITY:	Plant growth	NEW ENTRY?:	No
OWNER TYPE:	Private	CONTACT:	Ruth Garner 0117 975 0696
SITE NAME:	Enclosure north west of Gutter Tor, Sheepstor, West Devon		
DESIGNATION:	Scheduled Monument	LIST ENTRY NUMBER:	1012032
CONDITION:	Generally satisfactory but with significant localised problems	TREND:	Declining
PRINCIPAL VULNERABILITY:	Plant growth	NEW ENTRY?:	No
OWNER TYPE:	Private	CONTACT:	Ruth Garner 0117 975 0696
SITE NAME:	Enclosure with hut circles on Eastern Tor, Sheepstor, West Devon		
DESIGNATION:	Scheduled Monument	LIST ENTRY NUMBER:	1010652
CONDITION:	Generally unsatisfactory with major localised problems	TREND:	Declining
PRINCIPAL VULNERABILITY:	Plant growth	NEW ENTRY?:	No
OWNER TYPE:	Private	CONTACT:	Ruth Garner 0117 975 0696
SITE NAME:	Enclosure with hut circles south east of Eastern Tor, Sheepstor, West Devon		
DESIGNATION:	Scheduled Monument	LIST ENTRY NUMBER:	1010651
CONDITION:	Generally unsatisfactory with major localised problems	TREND:	Declining
PRINCIPAL VULNERABILITY:	Plant growth	NEW ENTRY?:	No
OWNER TYPE:	Private	CONTACT:	Ruth Garner 0117 975 0696

## PRIORITY CATEGORIES

- A** Immediate risk of further rapid deterioration or loss of fabric; no solution agreed.
- B** Immediate risk of further rapid deterioration or loss of fabric; solution agreed but not yet implemented.
- C** Slow decay; no solution agreed.
- D** Slow decay; solution agreed but not yet implemented.
- E** Under repair or in fair to good repair, but no user identified; or under threat of vacancy with no obvious new user (applicable only to buildings capable of beneficial use).
- F** Repair scheme in progress and (where applicable) end use or user identified; functionally redundant buildings with new use agreed but not yet implemented.

**NOTE**  
Last year's priority category is shown in brackets, otherwise 'New entry' is noted.

## ABBREVIATIONS

CA	Conservation Area
LB	Listed Building
LPA	Local Planning Authority
NP	National Park
RPG	Registered Park and Garden
SM	Scheduled Monument
UA	Unitary Authority
WHS	World Heritage Site

SITE NAME:	<b>Part of Eylesbarrow Reave, Sheepstor, West Devon</b>		
DESIGNATION:	Scheduled Monument	LIST ENTRY NUMBER:	1011958
CONDITION:	Generally satisfactory but with significant localised problems	TREND:	Declining
PRINCIPAL VULNERABILITY:	Plant growth	NEW ENTRY?:	No
OWNER TYPE:	Private	CONTACT:	Ruth Garner 0117 975 0696
SITE NAME:	<b>Part of Eylesbarrow watershed reave, Sheepstor, West Devon</b>		
DESIGNATION:	Scheduled Monument	LIST ENTRY NUMBER:	1010669
CONDITION:	Generally satisfactory but with significant localised problems	TREND:	Declining
PRINCIPAL VULNERABILITY:	Plant growth	NEW ENTRY?:	No
OWNER TYPE:	Private	CONTACT:	Ruth Garner 0117 975 0696
SITE NAME:	<b>Pillow mound 40 metres east of Legis Tor forming part of Legistor Warren, Sheepstor, West Devon</b>		
DESIGNATION:	Scheduled Monument	LIST ENTRY NUMBER:	1008715
CONDITION:	Generally satisfactory but with significant localised problems	TREND:	Declining
PRINCIPAL VULNERABILITY:	Plant growth	NEW ENTRY?:	No
OWNER TYPE:	Private	CONTACT:	Ruth Garner 0117 975 0696
SITE NAME:	<b>Pillow mound 180 metres west of Legis Tor forming part of Legistor Warren, Sheepstor, West Devon</b>		
DESIGNATION:	Scheduled Monument	LIST ENTRY NUMBER:	1008714
CONDITION:	Generally unsatisfactory with major localised problems	TREND:	Stable
PRINCIPAL VULNERABILITY:	Plant growth	NEW ENTRY?:	No
OWNER TYPE:	Private	CONTACT:	Ruth Garner 0117 975 0696
SITE NAME:	<b>Pillow mound 220 metres south west of Legis Tor forming part of Legistor Warren, Sheepstor, West Devon</b>		
DESIGNATION:	Scheduled Monument	LIST ENTRY NUMBER:	1008713
CONDITION:	Generally unsatisfactory with major localised problems	TREND:	Stable
PRINCIPAL VULNERABILITY:	Plant growth	NEW ENTRY?:	No
OWNER TYPE:	Private	CONTACT:	Ruth Garner 0117 975 0696
SITE NAME:	<b>Prehistoric enclosed settlement 950 metres north east of Ditsworthy Warren House, Sheepstor, West Devon</b>		
DESIGNATION:	Scheduled Monument	LIST ENTRY NUMBER:	1021058
CONDITION:	Generally satisfactory but with significant localised problems	TREND:	Declining
PRINCIPAL VULNERABILITY:	Plant growth	NEW ENTRY?:	No
OWNER TYPE:	Private	CONTACT:	Ruth Garner 0117 975 0696
SITE NAME:	<b>Prehistoric settlement, three round cairns and a post-Medieval rabbit warren at Legis Tor, Sheepstor, West Devon</b>		
DESIGNATION:	Scheduled Monument	LIST ENTRY NUMBER:	1019876
CONDITION:	Generally unsatisfactory with major localised problems	TREND:	Declining
PRINCIPAL VULNERABILITY:	Plant growth	NEW ENTRY?:	No
OWNER TYPE:	Private	CONTACT:	Ruth Garner 0117 975 0696

## PRIORITY CATEGORIES

- A** Immediate risk of further rapid deterioration or loss of fabric; no solution agreed.  
**B** Immediate risk of further rapid deterioration or loss of fabric; solution agreed but not yet implemented.  
**C** Slow decay; no solution agreed.

- D** Slow decay; solution agreed but not yet implemented.  
**E** Under repair or in fair to good repair, but no user identified; or under threat of vacancy with no obvious new user (applicable only to buildings capable of beneficial use).

- F** Repair scheme in progress and (where applicable) end use or user identified; functionally redundant buildings with new use agreed but not yet implemented.

**NOTE**  
 Last year's priority category is shown in brackets, otherwise 'New entry' is noted.

## ABBREVIATIONS

CA	Conservation Area
LB	Listed Building
LPA	Local Planning Authority
NP	National Park
RPG	Registered Park and Garden
SM	Scheduled Monument
UA	Unitary Authority
WHS	World Heritage Site



SITE NAME:	Round cairn east of Whittenknowles Rocks, 960 metres ENE of Gutter Tor, Sheepstor, West Devon		
DESIGNATION:	Scheduled Monument	LIST ENTRY NUMBER:	1021052
CONDITION:	Generally satisfactory but with significant localised problems	TREND:	Declining
PRINCIPAL VULNERABILITY:	Plant growth	NEW ENTRY?:	No
OWNER TYPE:	Private	CONTACT:	Ruth Garner 0117 975 0696
SITE NAME:	Three stone alignments, 15 cairns, a cist, a partially enclosed stone hut circle settlement and a small clapper bridge at Drizzle Combe, Sheepstor, West Devon		
DESIGNATION:	Scheduled Monument	LIST ENTRY NUMBER:	1014145
CONDITION:	Generally satisfactory but with significant localised problems	TREND:	Declining
PRINCIPAL VULNERABILITY:	Plant growth	NEW ENTRY?:	No
OWNER TYPE:	Private	CONTACT:	Ruth Garner 0117 975 0696
SITE NAME:	Two enclosures and a length of the Eylesbarrow watershed reave 800 metres WSW of Eylesbarrow, Sheepstor, West Devon		
DESIGNATION:	Scheduled Monument	LIST ENTRY NUMBER:	1013474
CONDITION:	Generally satisfactory but with significant localised problems	TREND:	Declining
PRINCIPAL VULNERABILITY:	Plant growth	NEW ENTRY?:	No
OWNER TYPE:	Utility	CONTACT:	Ruth Garner 0117 975 0696
SITE NAME:	Unenclosed stone hut settlement south west of Gutter Tor, Sheepstor, West Devon		
DESIGNATION:	Scheduled Monument	LIST ENTRY NUMBER:	1012239
CONDITION:	Generally satisfactory but with significant localised problems	TREND:	Declining
PRINCIPAL VULNERABILITY:	Plant growth	NEW ENTRY?:	No
OWNER TYPE:	Private	CONTACT:	Ruth Garner 0117 975 0696
SITE NAME:	Vermin trap immediately south west of Legis Tor forming part of Legistor Warren, Sheepstor, West Devon		
DESIGNATION:	Scheduled Monument	LIST ENTRY NUMBER:	1008716
CONDITION:	Generally satisfactory but with significant localised problems	TREND:	Declining
PRINCIPAL VULNERABILITY:	Plant growth	NEW ENTRY?:	No
OWNER TYPE:	Private	CONTACT:	Ruth Garner 0117 975 0696
SITE NAME:	Warren at Sheeps Tor, 520 metres north of Chubstone Cottage, Sheepstor, West Devon		
DESIGNATION:	Scheduled Monument	LIST ENTRY NUMBER:	1021391
CONDITION:	Generally satisfactory but with significant localised problems	TREND:	Stable
PRINCIPAL VULNERABILITY:	Plant growth	NEW ENTRY?:	No
OWNER TYPE:	Mixed, multiple owners	CONTACT:	Ruth Garner 0117 975 0696
SITE NAME:	Agglomerate enclosure and 10 stone hut circles 500 metres west of Cawsand Beacon, South Tawton, West Devon		
DESIGNATION:	Scheduled Monument	LIST ENTRY NUMBER:	1010790
CONDITION:	Generally satisfactory but with significant localised problems	TREND:	Declining
PRINCIPAL VULNERABILITY:	Plant growth	NEW ENTRY?:	No
OWNER TYPE:	Crown	CONTACT:	Ruth Garner 0117 975 0696

## PRIORITY CATEGORIES

- A** Immediate risk of further rapid deterioration or loss of fabric; no solution agreed.  
**B** Immediate risk of further rapid deterioration or loss of fabric; solution agreed but not yet implemented.  
**C** Slow decay; no solution agreed.

- D** Slow decay; solution agreed but not yet implemented.  
**E** Under repair or in fair to good repair, but no user identified; or under threat of vacancy with no obvious new user (applicable only to buildings capable of beneficial use).

- F** Repair scheme in progress and (where applicable) end use or user identified; functionally redundant buildings with new use agreed but not yet implemented.

**NOTE**  
 Last year's priority category is shown in brackets, otherwise 'New entry' is noted.

## ABBREVIATIONS

CA	Conservation Area
LB	Listed Building
LPA	Local Planning Authority
NP	National Park
RPG	Registered Park and Garden
SM	Scheduled Monument
UA	Unitary Authority
WHS	World Heritage Site

SITE NAME:	<b>Agglomerate enclosure and 15 stone hut circles 560 metres west of Cawsand Beacon, South Tawton, West Devon</b>		
DESIGNATION:	Scheduled Monument	LIST ENTRY NUMBER:	1010791
CONDITION:	Generally satisfactory but with significant localised problems	TREND:	Declining
PRINCIPAL VULNERABILITY:	Plant growth	NEW ENTRY?:	No
OWNER TYPE:	Crown	CONTACT:	Ruth Garner 0117 975 0696
SITE NAME:	<b>An agglomerated enclosed settlement 480 metres west of Stoneyhurst, South Tawton, West Devon</b>		
DESIGNATION:	Scheduled Monument	LIST ENTRY NUMBER:	1017285
CONDITION:	Generally satisfactory but with significant localised problems	TREND:	Declining
PRINCIPAL VULNERABILITY:	Plant growth	NEW ENTRY?:	No
OWNER TYPE:	Crown	CONTACT:	Ruth Garner 0117 975 0696
SITE NAME:	<b>Cairn cemetery and earthwork bank 340 metres south west of Blackaton Brook Ford, South Tawton, West Devon</b>		
DESIGNATION:	Scheduled Monument	LIST ENTRY NUMBER:	1018906
CONDITION:	Generally satisfactory but with significant localised problems	TREND:	Declining
PRINCIPAL VULNERABILITY:	Plant growth	NEW ENTRY?:	No
OWNER TYPE:	Crown	CONTACT:	Ruth Garner 0117 975 0696
SITE NAME:	<b>Cairnfield 760 metres west of Stoneyhurst, South Tawton, West Devon</b>		
DESIGNATION:	Scheduled Monument	LIST ENTRY NUMBER:	1017287
CONDITION:	Generally satisfactory but with significant localised problems	TREND:	Declining
PRINCIPAL VULNERABILITY:	Plant growth	NEW ENTRY?:	No
OWNER TYPE:	Crown	CONTACT:	Ruth Garner 0117 975 0696
SITE NAME:	<b>Partially enclosed stone hut circle settlement 650 metres south east of Tawcroft, South Tawton, West Devon</b>		
DESIGNATION:	Scheduled Monument	LIST ENTRY NUMBER:	1015759
CONDITION:	Generally satisfactory but with significant localised problems	TREND:	Declining
PRINCIPAL VULNERABILITY:	Plant growth	NEW ENTRY?:	No
OWNER TYPE:	Crown	CONTACT:	Ruth Garner 0117 975 0696
SITE NAME:	<b>Two hut circles east of Foxes Holt, South Tawton, West Devon</b>		
DESIGNATION:	Scheduled Monument	LIST ENTRY NUMBER:	1002599
CONDITION:	Generally unsatisfactory with major localised problems	TREND:	Declining
PRINCIPAL VULNERABILITY:	Plant growth	NEW ENTRY?:	No
OWNER TYPE:	Private	CONTACT:	Ruth Garner 0117 975 0696
SITE NAME:	<b>A prehistoric settlement complex, length of reave, tin streamwork and stamping mill on the western slopes of Cosdon Hill, South Tawton / Dartmoor Forest, West Devon</b>		
DESIGNATION:	Scheduled Monument	LIST ENTRY NUMBER:	1015760
CONDITION:	Generally satisfactory but with significant localised problems	TREND:	Declining
PRINCIPAL VULNERABILITY:	Plant growth	NEW ENTRY?:	No
OWNER TYPE:	Crown	CONTACT:	Ruth Garner 0117 975 0696

**PRIORITY CATEGORIES**

- A** Immediate risk of further rapid deterioration or loss of fabric; no solution agreed.  
**B** Immediate risk of further rapid deterioration or loss of fabric; solution agreed but not yet implemented.  
**C** Slow decay; no solution agreed.

- D** Slow decay; solution agreed but not yet implemented.  
**E** Under repair or in fair to good repair, but no user identified; or under threat of vacancy with no obvious new user (applicable only to buildings capable of beneficial use).

- F** Repair scheme in progress and (where applicable) end use or user identified; functionally redundant buildings with new use agreed but not yet implemented.

**NOTE**  
 Last year's priority category is shown in brackets, otherwise 'New entry' is noted.

**ABBREVIATIONS**

CA	Conservation Area
LB	Listed Building
LPA	Local Planning Authority
NP	National Park
RPG	Registered Park and Garden
SM	Scheduled Monument
UA	Unitary Authority
WHS	World Heritage Site

SITE NAME:	Stone hut circle 140 metres north west of Higher Shilstone, Throwleigh, West Devon		
DESIGNATION:	Scheduled Monument	LIST ENTRY NUMBER:	1018917
CONDITION:	Generally satisfactory but with significant localised problems	TREND:	Declining
PRINCIPAL VULNERABILITY:	Plant growth	NEW ENTRY?:	No
OWNER TYPE:	Crown	CONTACT:	Ruth Garner 0117 975 0696
SITE NAME:	Coaxial field system, associated and later remains at Throwleigh Common and Kennon Hill, Throwleigh / Gidleigh, West Devon		
DESIGNATION:	Scheduled Monument	LIST ENTRY NUMBER:	1018916
CONDITION:	Generally unsatisfactory with major localised problems	TREND:	Declining
PRINCIPAL VULNERABILITY:	Plant growth	NEW ENTRY?:	No
OWNER TYPE:	Mixed, multiple owners	CONTACT:	Ruth Garner 0117 975 0696
SITE NAME:	A length of the Great Western Reave, a prehistoric settlement, three cairns and two field systems on Walkhampton Common, Walkhampton, West Devon		
DESIGNATION:	Scheduled Monument	LIST ENTRY NUMBER:	1019589
CONDITION:	Generally satisfactory but with significant localised problems	TREND:	Declining
PRINCIPAL VULNERABILITY:	Plant growth	NEW ENTRY?:	No
OWNER TYPE:	Private	CONTACT:	Ruth Garner 0117 975 0696
SITE NAME:	An agglomerate enclosure and seven stone hut circles 460 metres WSW of Raddick Hill summit, Walkhampton, West Devon		
DESIGNATION:	Scheduled Monument	LIST ENTRY NUMBER:	1011171
CONDITION:	Generally unsatisfactory with major localised problems	TREND:	Declining
PRINCIPAL VULNERABILITY:	Plant growth	NEW ENTRY?:	No
OWNER TYPE:	Utility	CONTACT:	Ruth Garner 0117 975 0696
SITE NAME:	An enclosed stone hut circle settlement and later tin working earthworks, 540 metres south east of Down Tor, Walkhampton, West Devon		
DESIGNATION:	Scheduled Monument	LIST ENTRY NUMBER:	1009088
CONDITION:	Generally satisfactory but with significant localised problems	TREND:	Declining
PRINCIPAL VULNERABILITY:	Plant growth	NEW ENTRY?:	No
OWNER TYPE:	Utility	CONTACT:	Ruth Garner 0117 975 0696
SITE NAME:	An enclosure, attached stone hut circle and length of reave 180 metres NNE of Leather Tor, Walkhampton, West Devon		
DESIGNATION:	Scheduled Monument	LIST ENTRY NUMBER:	1011248
CONDITION:	Generally satisfactory but with significant localised problems	TREND:	Declining
PRINCIPAL VULNERABILITY:	Plant growth	NEW ENTRY?:	No
OWNER TYPE:	Utility	CONTACT:	Ruth Garner 0117 975 0696
SITE NAME:	An enclosure containing one stone hut circle 460 metres west of Cross Gate, Walkhampton, West Devon		
DESIGNATION:	Scheduled Monument	LIST ENTRY NUMBER:	1009091
CONDITION:	Generally unsatisfactory with major localised problems	TREND:	Declining
PRINCIPAL VULNERABILITY:	Plant growth	NEW ENTRY?:	No
OWNER TYPE:	Utility	CONTACT:	Ruth Garner 0117 975 0696

## PRIORITY CATEGORIES

- A** Immediate risk of further rapid deterioration or loss of fabric; no solution agreed.  
**B** Immediate risk of further rapid deterioration or loss of fabric; solution agreed but not yet implemented.  
**C** Slow decay; no solution agreed.

- D** Slow decay; solution agreed but not yet implemented.  
**E** Under repair or in fair to good repair, but no user identified; or under threat of vacancy with no obvious new user (applicable only to buildings capable of beneficial use).

- F** Repair scheme in progress and (where applicable) end use or user identified; functionally redundant buildings with new use agreed but not yet implemented.

**NOTE**  
 Last year's priority category is shown in brackets, otherwise 'New entry' is noted.

## ABBREVIATIONS

CA	Conservation Area
LB	Listed Building
LPA	Local Planning Authority
NP	National Park
RPG	Registered Park and Garden
SM	Scheduled Monument
UA	Unitary Authority
WHS	World Heritage Site

SITE NAME:	An enclosure, six stone hut circles, a length of reave and several prospecting pits 170 metres north east of Leather Tor, Walkhampton, West Devon		
DESIGNATION:	Scheduled Monument	LIST ENTRY NUMBER:	1011247
CONDITION:	Generally satisfactory but with significant localised problems	TREND:	Declining
PRINCIPAL VULNERABILITY:	Plant growth	NEW ENTRY?:	No
OWNER TYPE:	Utility	CONTACT:	Ruth Garner 0117 975 0696
SITE NAME:	An unenclosed stone hut circle settlement, an irregular aggregate field system, a length of reave and an enclosure on the south east slope of Leeden Tor, Walkhampton, West Devon		
DESIGNATION:	Scheduled Monument	LIST ENTRY NUMBER:	1008671
CONDITION:	Generally unsatisfactory with major localised problems	TREND:	Declining
PRINCIPAL VULNERABILITY:	Plant growth	NEW ENTRY?:	No
OWNER TYPE:	Utility	CONTACT:	Ruth Garner 0117 975 0696
SITE NAME:	Cairn 550 metres south west of Raddick Hill summit forming part of a cairnfield, Walkhampton, West Devon		
DESIGNATION:	Scheduled Monument	LIST ENTRY NUMBER:	1007416
CONDITION:	Generally unsatisfactory with major localised problems	TREND:	Declining
PRINCIPAL VULNERABILITY:	Plant growth	NEW ENTRY?:	No
OWNER TYPE:	Utility	CONTACT:	Ruth Garner 0117 975 0696
SITE NAME:	Cairn 560 metres south west of Raddick Hill summit forming part of a cairnfield, Walkhampton, West Devon		
DESIGNATION:	Scheduled Monument	LIST ENTRY NUMBER:	1007415
CONDITION:	Generally unsatisfactory with major localised problems	TREND:	Declining
PRINCIPAL VULNERABILITY:	Plant growth	NEW ENTRY?:	No
OWNER TYPE:	Utility	CONTACT:	Ruth Garner 0117 975 0696
SITE NAME:	Eight stone hut circles and two enclosures forming part of an unenclosed settlement 580 metres south of Leeden Tor, Walkhampton, West Devon		
DESIGNATION:	Scheduled Monument	LIST ENTRY NUMBER:	1008661
CONDITION:	Generally satisfactory but with significant localised problems	TREND:	Declining
PRINCIPAL VULNERABILITY:	Plant growth	NEW ENTRY?:	No
OWNER TYPE:	Utility	CONTACT:	Ruth Garner 0117 975 0696
SITE NAME:	Eleven stone hut circles, a length of boundary wall and a field system forming part of an unenclosed settlement on the north east slope of Sharpitor, Walkhampton, West Devon		
DESIGNATION:	Scheduled Monument	LIST ENTRY NUMBER:	1007435
CONDITION:	Generally unsatisfactory with major localised problems	TREND:	Declining
PRINCIPAL VULNERABILITY:	Plant growth	NEW ENTRY?:	No
OWNER TYPE:	Utility	CONTACT:	Ruth Garner 0117 975 0696
SITE NAME:	Enclosed settlement 380 metres south west of Raddick Hill summit, Walkhampton, West Devon		
DESIGNATION:	Scheduled Monument	LIST ENTRY NUMBER:	1011173
CONDITION:	Generally satisfactory but with significant localised problems	TREND:	Declining
PRINCIPAL VULNERABILITY:	Plant growth	NEW ENTRY?:	No
OWNER TYPE:	Utility	CONTACT:	Ruth Garner 0117 975 0696

## PRIORITY CATEGORIES

- A** Immediate risk of further rapid deterioration or loss of fabric; no solution agreed.  
**B** Immediate risk of further rapid deterioration or loss of fabric; solution agreed but not yet implemented.  
**C** Slow decay; no solution agreed.

- D** Slow decay; solution agreed but not yet implemented.  
**E** Under repair or in fair to good repair, but no user identified; or under threat of vacancy with no obvious new user (applicable only to buildings capable of beneficial use).

- F** Repair scheme in progress and (where applicable) end use or user identified; functionally redundant buildings with new use agreed but not yet implemented.

**NOTE**  
 Last year's priority category is shown in brackets, otherwise 'New entry' is noted.

## ABBREVIATIONS

CA	Conservation Area
LB	Listed Building
LPA	Local Planning Authority
NP	National Park
RPG	Registered Park and Garden
SM	Scheduled Monument
UA	Unitary Authority
WHS	World Heritage Site

SITE NAME:	Enclosed settlement 400 metres west of Raddick Hill summit, Walkhampton, West Devon		
DESIGNATION:	Scheduled Monument	LIST ENTRY NUMBER:	1011172
CONDITION:	Generally unsatisfactory with major localised problems	TREND:	Declining
PRINCIPAL VULNERABILITY:	Plant growth	NEW ENTRY?:	No
OWNER TYPE:	Utility	CONTACT:	Ruth Garner 0117 975 0696
SITE NAME:	Enclosure and stone hut circle 320 metres north east of Sharpitor forming part of a stone hut circle settlement, Walkhampton, West Devon		
DESIGNATION:	Scheduled Monument	LIST ENTRY NUMBER:	1007434
CONDITION:	Generally unsatisfactory with major localised problems	TREND:	Declining
PRINCIPAL VULNERABILITY:	Plant growth	NEW ENTRY?:	No
OWNER TYPE:	Utility	CONTACT:	Ruth Garner 0117 975 0696
SITE NAME:	Enclosure and stone hut circle 700 metres west of Sharpitor, Walkhampton, West Devon		
DESIGNATION:	Scheduled Monument	LIST ENTRY NUMBER:	1019590
CONDITION:	Generally satisfactory but with significant localised problems	TREND:	Declining
PRINCIPAL VULNERABILITY:	Plant growth	NEW ENTRY?:	No
OWNER TYPE:	Private	CONTACT:	Ruth Garner 0117 975 0696
SITE NAME:	Four stone hut circles and an enclosure 100 metres north east of Sharpitor summit, Walkhampton, West Devon		
DESIGNATION:	Scheduled Monument	LIST ENTRY NUMBER:	1007419
CONDITION:	Generally satisfactory but with minor localised problems	TREND:	Declining
PRINCIPAL VULNERABILITY:	Plant growth	NEW ENTRY?:	No
OWNER TYPE:	Charity (heritage)	CONTACT:	Ruth Garner 0117 975 0696
SITE NAME:	Medieval settlement on Peek Hill, 240 metres and 280 metres north east of Lowery Tor, Walkhampton, West Devon		
DESIGNATION:	Scheduled Monument	LIST ENTRY NUMBER:	1020237
CONDITION:	Generally satisfactory but with significant localised problems	TREND:	Declining
PRINCIPAL VULNERABILITY:	Plant growth	NEW ENTRY?:	No
OWNER TYPE:	Utility	CONTACT:	Ruth Garner 0117 975 0696
SITE NAME:	Prehistoric coaxial field system and cairns, an historic enclosure and part of RAF Sharpitor, situated on and around Peek Hill, Walkhampton, West Devon		
DESIGNATION:	Scheduled Monument	LIST ENTRY NUMBER:	1020238
CONDITION:	Generally satisfactory but with significant localised problems	TREND:	Declining
PRINCIPAL VULNERABILITY:	Plant growth	NEW ENTRY?:	No
OWNER TYPE:	Mixed, multiple owners	CONTACT:	Ruth Garner 0117 975 0696
SITE NAME:	Round cairn 190 metres east of Cross Gate, Walkhampton, West Devon		
DESIGNATION:	Scheduled Monument	LIST ENTRY NUMBER:	1008652
CONDITION:	Generally satisfactory but with significant localised problems	TREND:	Declining
PRINCIPAL VULNERABILITY:	Forestry	NEW ENTRY?:	Yes
OWNER TYPE:	Utility	CONTACT:	Ruth Garner 0117 975 0696

## PRIORITY CATEGORIES

- A** Immediate risk of further rapid deterioration or loss of fabric; no solution agreed.  
**B** Immediate risk of further rapid deterioration or loss of fabric; solution agreed but not yet implemented.  
**C** Slow decay; no solution agreed.

- D** Slow decay; solution agreed but not yet implemented.  
**E** Under repair or in fair to good repair, but no user identified; or under threat of vacancy with no obvious new user (applicable only to buildings capable of beneficial use).

- F** Repair scheme in progress and (where applicable) end use or user identified; functionally redundant buildings with new use agreed but not yet implemented.

**NOTE**  
 Last year's priority category is shown in brackets, otherwise 'New entry' is noted.

## ABBREVIATIONS

CA	Conservation Area
LB	Listed Building
LPA	Local Planning Authority
NP	National Park
RPG	Registered Park and Garden
SM	Scheduled Monument
UA	Unitary Authority
WHS	World Heritage Site

SITE NAME:	Round cairn 340 metres ESE of Norsworthy Bridge, Walkhampton, West Devon		
DESIGNATION:	Scheduled Monument	LIST ENTRY NUMBER:	1008651
CONDITION:	Generally unsatisfactory with major localised problems	TREND:	Declining
PRINCIPAL VULNERABILITY:	Plant growth	NEW ENTRY?:	No
OWNER TYPE:	Utility	CONTACT:	Ruth Garner 0117 975 0696
SITE NAME:	Round cairn 650 metres WSW of Raddick Hill summit, Walkhampton, West Devon		
DESIGNATION:	Scheduled Monument	LIST ENTRY NUMBER:	1007424
CONDITION:	Generally satisfactory but with significant localised problems	TREND:	Declining
PRINCIPAL VULNERABILITY:	Plant growth	NEW ENTRY?:	No
OWNER TYPE:	Utility	CONTACT:	Ruth Garner 0117 975 0696
SITE NAME:	Routrundle Pound, Walkhampton, West Devon		
DESIGNATION:	Scheduled Monument	LIST ENTRY NUMBER:	1002494
CONDITION:	Generally satisfactory but with significant localised problems	TREND:	Declining
PRINCIPAL VULNERABILITY:	Plant growth	NEW ENTRY?:	No
OWNER TYPE:	Private, multiple owners	CONTACT:	Ruth Garner 0117 975 0696
SITE NAME:	Stone alignment, two round cairns and a length of Walkhampton Common reave lying in a valley between Sharpitor and Leeden Tor, Walkhampton, West Devon		
DESIGNATION:	Scheduled Monument	LIST ENTRY NUMBER:	1007433
CONDITION:	Generally satisfactory but with significant localised problems	TREND:	Declining
PRINCIPAL VULNERABILITY:	Plant growth	NEW ENTRY?:	No
OWNER TYPE:	Mixed, multiple owners	CONTACT:	Ruth Garner 0117 975 0696
SITE NAME:	Stone hut circle 155 metres east of Sharpitor, Walkhampton, West Devon		
DESIGNATION:	Scheduled Monument	LIST ENTRY NUMBER:	1007421
CONDITION:	Generally satisfactory but with significant localised problems	TREND:	Declining
PRINCIPAL VULNERABILITY:	Plant growth	NEW ENTRY?:	No
OWNER TYPE:	Charity (heritage)	CONTACT:	Ruth Garner 0117 975 0696
SITE NAME:	Stone hut circle 240 metres south of Down Tor, Walkhampton, West Devon		
DESIGNATION:	Scheduled Monument	LIST ENTRY NUMBER:	1008641
CONDITION:	Generally satisfactory but with significant localised problems	TREND:	Declining
PRINCIPAL VULNERABILITY:	Plant growth	NEW ENTRY?:	No
OWNER TYPE:	Utility	CONTACT:	Ruth Garner 0117 975 0696
SITE NAME:	Stone hut circle 315 metres north east of Sharpitor forming part of a stone hut circle settlement, Walkhampton, West Devon		
DESIGNATION:	Scheduled Monument	LIST ENTRY NUMBER:	1007436
CONDITION:	Generally satisfactory but with significant localised problems	TREND:	Declining
PRINCIPAL VULNERABILITY:	Plant growth	NEW ENTRY?:	No
OWNER TYPE:	Utility	CONTACT:	Ruth Garner 0117 975 0696

## PRIORITY CATEGORIES

- A** Immediate risk of further rapid deterioration or loss of fabric; no solution agreed.  
**B** Immediate risk of further rapid deterioration or loss of fabric; solution agreed but not yet implemented.  
**C** Slow decay; no solution agreed.

- D** Slow decay; solution agreed but not yet implemented.  
**E** Under repair or in fair to good repair, but no user identified; or under threat of vacancy with no obvious new user (applicable only to buildings capable of beneficial use).

- F** Repair scheme in progress and (where applicable) end use or user identified; functionally redundant buildings with new use agreed but not yet implemented.

**NOTE**  
 Last year's priority category is shown in brackets, otherwise 'New entry' is noted.

## ABBREVIATIONS

CA	Conservation Area
LB	Listed Building
LPA	Local Planning Authority
NP	National Park
RPG	Registered Park and Garden
SM	Scheduled Monument
UA	Unitary Authority
WHS	World Heritage Site

SITE NAME:	Stone hut circle 350 metres north east of Sharpitor forming part of a stone hut circle settlement, Walkhampton, West Devon		
DESIGNATION:	Scheduled Monument	LIST ENTRY NUMBER:	1007437
CONDITION:	Generally unsatisfactory with major localised problems	TREND:	Declining
PRINCIPAL VULNERABILITY:	Plant growth	NEW ENTRY?:	No
OWNER TYPE:	Utility	CONTACT:	Ruth Garner 0117 975 0696

SITE NAME:	Stone hut circle 370 metres north east of Sharpitor forming part of a stone hut circle settlement, Walkhampton, West Devon		
DESIGNATION:	Scheduled Monument	LIST ENTRY NUMBER:	1007438
CONDITION:	Generally unsatisfactory with major localised problems	TREND:	Declining
PRINCIPAL VULNERABILITY:	Plant growth	NEW ENTRY?:	No
OWNER TYPE:	Utility	CONTACT:	Ruth Garner 0117 975 0696

SITE NAME:	Stone hut circle settlement 250 metres east of Cuckoo Rock, Walkhampton, West Devon		
DESIGNATION:	Scheduled Monument	LIST ENTRY NUMBER:	1021057
CONDITION:	Generally satisfactory but with significant localised problems	TREND:	Declining
PRINCIPAL VULNERABILITY:	Plant growth	NEW ENTRY?:	No
OWNER TYPE:	Utility	CONTACT:	Ruth Garner 0117 975 0696

SITE NAME:	Stone hut circle settlement, irregular aggregate field system, two long houses and a medieval and post-medieval field system 700 metres SSW of Black Tor, Walkhampton, West Devon		
DESIGNATION:	Scheduled Monument	LIST ENTRY NUMBER:	1011170
CONDITION:	Generally satisfactory but with significant localised problems	TREND:	Declining
PRINCIPAL VULNERABILITY:	Plant growth	NEW ENTRY?:	No
OWNER TYPE:	Utility	CONTACT:	Ruth Garner 0117 975 0696

SITE NAME:	Tinworks and other archaeological remains in the Meavy valley at Stanlake, Black Tor, Hart Tor and Cramber Tor, Walkhampton, West Devon		
DESIGNATION:	Scheduled Monument	LIST ENTRY NUMBER:	1020129
CONDITION:	Generally satisfactory but with significant localised problems	TREND:	Declining
PRINCIPAL VULNERABILITY:	Plant growth	NEW ENTRY?:	No
OWNER TYPE:	Utility	CONTACT:	Ruth Garner 0117 975 0696

SITE NAME:	Twelve cairns, a lynchet and a boundary bank forming part of a cairnfield 440 metres south west of Raddick Hill summit, Walkhampton, West Devon		
DESIGNATION:	Scheduled Monument	LIST ENTRY NUMBER:	1007425
CONDITION:	Generally satisfactory but with significant localised problems	TREND:	Declining
PRINCIPAL VULNERABILITY:	Plant growth	NEW ENTRY?:	No
OWNER TYPE:	Utility	CONTACT:	Ruth Garner 0117 975 0696

## PRIORITY CATEGORIES

- A** Immediate risk of further rapid deterioration or loss of fabric; no solution agreed.  
**B** Immediate risk of further rapid deterioration or loss of fabric; solution agreed but not yet implemented.  
**C** Slow decay; no solution agreed.

- D** Slow decay; solution agreed but not yet implemented.  
**E** Under repair or in fair to good repair, but no user identified; or under threat of vacancy with no obvious new user (applicable only to buildings capable of beneficial use).

- F** Repair scheme in progress and (where applicable) end use or user identified; functionally redundant buildings with new use agreed but not yet implemented.

**NOTE**  
 Last year's priority category is shown in brackets, otherwise 'New entry' is noted.

## ABBREVIATIONS

CA	Conservation Area
LB	Listed Building
LPA	Local Planning Authority
NP	National Park
RPG	Registered Park and Garden
SM	Scheduled Monument
UA	Unitary Authority
WHS	World Heritage Site

SITE NAME:	Two cairns and a boundary bank forming part of a cairnfield 440 metres south west of Raddick Hill summit, Walkhampton, West Devon		
DESIGNATION:	Scheduled Monument	LIST ENTRY NUMBER:	1007426
CONDITION:	Generally unsatisfactory with major localised problems	TREND:	Declining
PRINCIPAL VULNERABILITY:	Scrub/tree growth	NEW ENTRY?:	No
OWNER TYPE:	Utility	CONTACT:	Ruth Garner 0117 975 0696
SITE NAME:	Two stone hut circles 570 metres south west of Down Tor, Walkhampton, West Devon		
DESIGNATION:	Scheduled Monument	LIST ENTRY NUMBER:	1019572
CONDITION:	Generally unsatisfactory with major localised problems	TREND:	Declining
PRINCIPAL VULNERABILITY:	Plant growth	NEW ENTRY?:	No
OWNER TYPE:	Utility	CONTACT:	Ruth Garner 0117 975 0696
SITE NAME:	Two stone hut circles, a reave, round cairn and shelter south east of Sharpitor, Walkhampton, West Devon		
DESIGNATION:	Scheduled Monument	LIST ENTRY NUMBER:	1011167
CONDITION:	Generally satisfactory but with significant localised problems	TREND:	Declining
PRINCIPAL VULNERABILITY:	Plant growth	NEW ENTRY?:	No
OWNER TYPE:	Utility	CONTACT:	Ruth Garner 0117 975 0696
SITE NAME:	Unenclosed stone hut circle settlement 370 metres south west of Routrundle, Walkhampton, West Devon		
DESIGNATION:	Scheduled Monument	LIST ENTRY NUMBER:	1019565
CONDITION:	Generally satisfactory but with significant localised problems	TREND:	Declining
PRINCIPAL VULNERABILITY:	Plant growth	NEW ENTRY?:	No
OWNER TYPE:	Private	CONTACT:	Ruth Garner 0117 975 0696
SITE NAME:	Enclosure and stone hut circle 770 metres south of Cox Tor, Whitchurch, West Devon		
DESIGNATION:	Scheduled Monument	LIST ENTRY NUMBER:	1020006
CONDITION:	Generally satisfactory but with significant localised problems	TREND:	Declining
PRINCIPAL VULNERABILITY:	Plant growth	NEW ENTRY?:	No
OWNER TYPE:	Crown	CONTACT:	Ruth Garner 0117 975 0696
SITE NAME:	Eluvial tin streamworks and Prehistoric coaxial field system together with other archaeological remains on Whitchurch Common, Whitchurch / Peter Tavy / Sampford Spiney, West Devon		
DESIGNATION:	Scheduled Monument	LIST ENTRY NUMBER:	1020089
CONDITION:	Generally satisfactory but with significant localised problems	TREND:	Unknown
PRINCIPAL VULNERABILITY:	Plant growth	NEW ENTRY?:	No
OWNER TYPE:	Crown	CONTACT:	Ruth Garner 0117 975 0696
SITE NAME:	Horrabridge, West Devon		
DESIGNATION:	Conservation Area, 5 LBs	NEW ENTRY?:	No
CONDITION:	Poor	TREND:	Deteriorating
VULNERABILITY:	Medium	CONTACT:	Keith McKay (LPA) 01626 832093

## PRIORITY CATEGORIES

- A** Immediate risk of further rapid deterioration or loss of fabric; no solution agreed.
- B** Immediate risk of further rapid deterioration or loss of fabric; solution agreed but not yet implemented.
- C** Slow decay; no solution agreed.
- D** Slow decay; solution agreed but not yet implemented.
- E** Under repair or in fair to good repair, but no user identified; or under threat of vacancy with no obvious new user (applicable only to buildings capable of beneficial use).
- F** Repair scheme in progress and (where applicable) end use or user identified; functionally redundant buildings with new use agreed but not yet implemented.

**NOTE**  
Last year's priority category is shown in brackets, otherwise 'New entry' is noted.

## ABBREVIATIONS

CA	Conservation Area
LB	Listed Building
LPA	Local Planning Authority
NP	National Park
RPG	Registered Park and Garden
SM	Scheduled Monument
UA	Unitary Authority
WHS	World Heritage Site



## EAST DEVON



© English Heritage

SITE NAME:	<b>Dunkeswell Abbey, Dunkeswell</b>
DESIGNATION:	Scheduled Monument and Listed Building grade II, 3 LBs
CONDITION:	Very bad
OCCUPANCY:	N/A
PRIORITY CATEGORY:	A (A)
OWNER TYPE:	Charity (heritage)
LIST ENTRY NUMBER:	1009303 and 1098253

Remains of Gatehouse. There is cracking to elevations and failure of mortar pointing. Remains of west range also showing cracking, mortar failure and instability. English Heritage is monitoring both the gatehouse and west range, and have offered a grant to the Trust which owns it.

Contact: Ruth Garner 0117 975 0696

SITE NAME:	<b>Poltimore House, Poltimore</b>
DESIGNATION:	Listed Building grade II*
CONDITION:	Very bad
OCCUPANCY:	Vacant/not in use
PRIORITY CATEGORY:	A (A)
OWNER TYPE:	Charity (heritage)
LIST ENTRY NUMBER:	1098310

C16 country house with later additions. Acquired by a trust with funding from English Heritage and the Local Planning Authority in 1997. Urgent works carried out in 1998 to make the building wind/weather-tight. Emergency roof cover erected 2006. A feasibility study was undertaken in 2007 with grant from Architectural Heritage Fund and English Heritage.

Contact: Ruth Garner 0117 975 0696



© English Heritage

SITE NAME:	<b>Stable block at Bishop's Court, Clyst St Mary, Sowton</b>
DESIGNATION:	Listed Building grade I
CONDITION:	Very bad
OCCUPANCY:	Vacant/not in use
PRIORITY CATEGORY:	C (New entry)
OWNER TYPE:	Private
LIST ENTRY NUMBER:	1333998

Large mid C14 barn with arch-braced base-cruick roof of seven bays, and long early C16 range of stables. The site is unused with a temporary corrugated roof. The owners undertook an English Heritage grant-aided feasibility study into potential uses, completed 2011.

Contact: Ruth Garner 0117 975 0696



© English Heritage

SITE NAME:	<b>Tithe barn at Bishop's Court, Sowton</b>
DESIGNATION:	Listed Building grade I
CONDITION:	Very bad
OCCUPANCY:	Vacant/not in use
PRIORITY CATEGORY:	C (C)
OWNER TYPE:	Private
LIST ENTRY NUMBER:	1164637

Long early C16 range of stables attached to Bishop's Court Tithe barn. Site is not in use. Included within English Heritage funded feasibility study completed 2011.

Contact: Ruth Garner 0117 975 0696



© English Heritage

SITE NAME:	<b>Congregational Chapel, Jesu Street, Ottery St. Mary</b>
DESIGNATION:	Listed Place of Worship grade II, CA
CONDITION:	Poor
PRIORITY CATEGORY:	D (New entry)
OWNER TYPE:	Religious organisation
LIST ENTRY NUMBER:	1213322

Former Meeting House with symmetrical brick elevation facing Jesu Street. Large hipped roof on outer slopes, multiple inner roof slopes with valley gutters. Grade II listed Church Rooms across rear of church. Roofs have a variety of slates. Roofs are in poor condition and leaking. Repair Grant for Places of Worship offered December 2012 for repairs to church roof.

Contact: Ruth Garner 0117 975 0696

## PRIORITY CATEGORIES

- A** Immediate risk of further rapid deterioration or loss of fabric; no solution agreed.  
**B** Immediate risk of further rapid deterioration or loss of fabric; solution agreed but not yet implemented.  
**C** Slow decay; no solution agreed.

- D** Slow decay; solution agreed but not yet implemented.  
**E** Under repair or in fair to good repair, but no user identified; or under threat of vacancy with no obvious new user (applicable only to buildings capable of beneficial use).

- F** Repair scheme in progress and (where applicable) end use or user identified; functionally redundant buildings with new use agreed but not yet implemented.

**NOTE**  
 Last year's priority category is shown in brackets, otherwise 'New entry' is noted.

## ABBREVIATIONS

CA	Conservation Area
LB	Listed Building
LPA	Local Planning Authority
NP	National Park
RPG	Registered Park and Garden
SM	Scheduled Monument
UA	Unitary Authority
WHS	World Heritage Site

SITE NAME:	<b>Newenham Abbey, Axminster</b>		
DESIGNATION:	Scheduled Monument, 3 LBs	LIST ENTRY NUMBER:	1011671
CONDITION:	Extensive significant problems	TREND:	Declining
PRINCIPAL VULNERABILITY:	Deterioration - in need of management	NEW ENTRY?:	No
OWNER TYPE:	Private	CONTACT:	Ruth Garner 0117 975 0696
SITE NAME:	<b>Trinity Beacon, Axminster</b>		
DESIGNATION:	Scheduled Monument	LIST ENTRY NUMBER:	1017950
CONDITION:	Generally satisfactory but with significant localised problems	TREND:	Declining
PRINCIPAL VULNERABILITY:	Plant growth	NEW ENTRY?:	No
OWNER TYPE:	Private, multiple owners	CONTACT:	Ruth Garner 0117 975 0696
SITE NAME:	<b>Hawkesdown Camp and associated outwork, Axmouth</b>		
DESIGNATION:	Scheduled Monument	LIST ENTRY NUMBER:	1017775
CONDITION:	Generally satisfactory but with significant localised problems	TREND:	Stable
PRINCIPAL VULNERABILITY:	Forestry	NEW ENTRY?:	No
OWNER TYPE:	Private	CONTACT:	Ruth Garner 0117 975 0696
SITE NAME:	<b>Bowl barrow 400 metres north east of Common Farm, Aylesbeare</b>		
DESIGNATION:	Scheduled Monument	LIST ENTRY NUMBER:	1017770
CONDITION:	Extensive significant problems	TREND:	Declining
PRINCIPAL VULNERABILITY:	Other	NEW ENTRY?:	No
OWNER TYPE:	Private	CONTACT:	Ruth Garner 0117 975 0696
SITE NAME:	<b>Bowl barrow 130 metres south east of St Mary's Church, Bicton</b>		
DESIGNATION:	Scheduled Monument	LIST ENTRY NUMBER:	1018056
CONDITION:	Generally satisfactory but with significant localised problems	TREND:	Declining
PRINCIPAL VULNERABILITY:	Arable clipping	NEW ENTRY?:	No
OWNER TYPE:	Private	CONTACT:	Ruth Garner 0117 975 0696
SITE NAME:	<b>Bowl barrow 210 metres north east of Starved Oak Cross, Brampford Speke</b>		
DESIGNATION:	Scheduled Monument	LIST ENTRY NUMBER:	1010633
CONDITION:	Extensive significant problems	TREND:	Declining
PRINCIPAL VULNERABILITY:	Arable ploughing	NEW ENTRY?:	No
OWNER TYPE:	Private, multiple owners	CONTACT:	Ruth Garner 0117 975 0696
SITE NAME:	<b>Bowl barrow in Long Plantation, 610 metres north east of Starved Oak Cross, Brampford Speke</b>		
DESIGNATION:	Scheduled Monument	LIST ENTRY NUMBER:	1010636
CONDITION:	Extensive significant problems	TREND:	Declining
PRINCIPAL VULNERABILITY:	Animal burrowing - extensive	NEW ENTRY?:	No
OWNER TYPE:	Private	CONTACT:	Ruth Garner 0117 975 0696
SITE NAME:	<b>Bowl barrow in Long Plantation, 680 metres north east of Starved Oak Cross, Brampford Speke</b>		
DESIGNATION:	Scheduled Monument	LIST ENTRY NUMBER:	1010634
CONDITION:	Extensive significant problems	TREND:	Declining
PRINCIPAL VULNERABILITY:	Animal burrowing - extensive	NEW ENTRY?:	No
OWNER TYPE:	Private, multiple owners	CONTACT:	Ruth Garner 0117 975 0696

**PRIORITY CATEGORIES**

- A** Immediate risk of further rapid deterioration or loss of fabric; no solution agreed.  
**B** Immediate risk of further rapid deterioration or loss of fabric; solution agreed but not yet implemented.  
**C** Slow decay; no solution agreed.

- D** Slow decay; solution agreed but not yet implemented.  
**E** Under repair or in fair to good repair, but no user identified; or under threat of vacancy with no obvious new user (applicable only to buildings capable of beneficial use).

- F** Repair scheme in progress and (where applicable) end use or user identified; functionally redundant buildings with new use agreed but not yet implemented.

**NOTE**  
 Last year's priority category is shown in brackets, otherwise 'New entry' is noted.

**ABBREVIATIONS**

CA	Conservation Area
LB	Listed Building
LPA	Local Planning Authority
NP	National Park
RPG	Registered Park and Garden
SM	Scheduled Monument
UA	Unitary Authority
WHS	World Heritage Site

SITE NAME:	<b>Bowl barrow 320 metres north east of Starved Oak Cross, Brampford Speke / Upton Pyne</b>		
DESIGNATION:	Scheduled Monument	LIST ENTRY NUMBER:	1010632
CONDITION:	Extensive significant problems	TREND:	Declining
PRINCIPAL VULNERABILITY:	Arable ploughing	NEW ENTRY?:	No
OWNER TYPE:	Private, multiple owners	CONTACT:	Ruth Garner 0117 975 0696
SITE NAME:	<b>Prehistoric field system on the cliffs above Littlecombe Shoot, Branscombe</b>		
DESIGNATION:	Scheduled Monument, WHS	LIST ENTRY NUMBER:	1020710
CONDITION:	Generally satisfactory but with significant localised problems	TREND:	Improving
PRINCIPAL VULNERABILITY:	Coastal erosion	NEW ENTRY?:	No
OWNER TYPE:	Private	CONTACT:	Ruth Garner 0117 975 0696
SITE NAME:	<b>Dolbury hillfort, 320 metres north of Killerton House, Broad Clyst</b>		
DESIGNATION:	Scheduled Monument, RPG grade II*	LIST ENTRY NUMBER:	1017192
CONDITION:	Generally satisfactory but with significant localised problems	TREND:	Improving
PRINCIPAL VULNERABILITY:	Forestry	NEW ENTRY?:	No
OWNER TYPE:	Charity (heritage)	CONTACT:	Ruth Garner 0117 975 0696
SITE NAME:	<b>Ice house 210 metres north west of Killerton House, Broad Clyst</b>		
DESIGNATION:	Scheduled Monument, RPG grade II*	LIST ENTRY NUMBER:	1017191
CONDITION:	Generally satisfactory but with significant localised problems	TREND:	Declining
PRINCIPAL VULNERABILITY:	Collapse	NEW ENTRY?:	No
OWNER TYPE:	Charity (heritage)	CONTACT:	Ruth Garner 0117 975 0696
SITE NAME:	<b>Sections of two deer park pales and a deer park pond at Killerton Park, Broad Clyst</b>		
DESIGNATION:	Scheduled Monument, part in RPG grade II*	LIST ENTRY NUMBER:	1017193
CONDITION:	Generally unsatisfactory with major localised problems	TREND:	Declining
PRINCIPAL VULNERABILITY:	Collapse	NEW ENTRY?:	No
OWNER TYPE:	Charity (heritage)	CONTACT:	Ruth Garner 0117 975 0696
SITE NAME:	<b>Two bowl barrows at Big Wood, 580 metres south west and 470 metres south of Moorland Cottage, Exmouth</b>		
DESIGNATION:	Scheduled Monument	LIST ENTRY NUMBER:	1017949
CONDITION:	Generally satisfactory but with significant localised problems	TREND:	Declining
PRINCIPAL VULNERABILITY:	Forestry	NEW ENTRY?:	No
OWNER TYPE:	Mixed, multiple owners	CONTACT:	Ruth Garner 0117 975 0696
SITE NAME:	<b>Bowl barrow 320 metres north west of Farway Castle, forming part of a dispersed barrow group on Farway Hill, Farway</b>		
DESIGNATION:	Scheduled Monument	LIST ENTRY NUMBER:	1010267
CONDITION:	Extensive significant problems	TREND:	Declining
PRINCIPAL VULNERABILITY:	Scrub/tree growth	NEW ENTRY?:	No
OWNER TYPE:	Private	CONTACT:	Ruth Garner 0117 975 0696

## PRIORITY CATEGORIES

- A** Immediate risk of further rapid deterioration or loss of fabric; no solution agreed.  
**B** Immediate risk of further rapid deterioration or loss of fabric; solution agreed but not yet implemented.  
**C** Slow decay; no solution agreed.

- D** Slow decay; solution agreed but not yet implemented.  
**E** Under repair or in fair to good repair, but no user identified; or under threat of vacancy with no obvious new user (applicable only to buildings capable of beneficial use).

- F** Repair scheme in progress and (where applicable) end use or user identified; functionally redundant buildings with new use agreed but not yet implemented.

**NOTE**  
 Last year's priority category is shown in brackets, otherwise 'New entry' is noted.

## ABBREVIATIONS

CA	Conservation Area
LB	Listed Building
LPA	Local Planning Authority
NP	National Park
RPG	Registered Park and Garden
SM	Scheduled Monument
UA	Unitary Authority
WHS	World Heritage Site

SITE NAME:	<b>Bowl barrow 340 metres north west of Farway Castle, forming part of a dispersed barrow group on Farway Hill, Farway</b>		
DESIGNATION:	Scheduled Monument	LIST ENTRY NUMBER:	1010268
CONDITION:	Generally unsatisfactory with major localised problems	TREND:	Declining
PRINCIPAL VULNERABILITY:	Arable ploughing	NEW ENTRY?:	No
OWNER TYPE:	Private	CONTACT:	Ruth Garner 0117 975 0696
SITE NAME:	<b>Round barrow cemetery on Broad Down, Farway / Southleigh</b>		
DESIGNATION:	Scheduled Monument	LIST ENTRY NUMBER:	1017642
CONDITION:	Extensive significant problems	TREND:	Improving
PRINCIPAL VULNERABILITY:	Deterioration - in need of management	NEW ENTRY?:	Yes
OWNER TYPE:	Mixed, multiple owners	CONTACT:	Ruth Garner 0117 975 0696
SITE NAME:	<b>A bowl barrow 370 metres WNW of Ring-in-the-Mire, forming part of a round barrow cemetery on Gittisham Hill, Gittisham</b>		
DESIGNATION:	Scheduled Monument	LIST ENTRY NUMBER:	1014249
CONDITION:	Generally unsatisfactory with major localised problems	TREND:	Declining
PRINCIPAL VULNERABILITY:	Plant growth	NEW ENTRY?:	No
OWNER TYPE:	Private	CONTACT:	Ruth Garner 0117 975 0696
SITE NAME:	<b>A bowl barrow 460 metres NNW of Ring-in-the-Mire, forming part of a round barrow cemetery on Gittisham Hill, Gittisham</b>		
DESIGNATION:	Scheduled Monument	LIST ENTRY NUMBER:	1014248
CONDITION:	Generally satisfactory but with significant localised problems	TREND:	Declining
PRINCIPAL VULNERABILITY:	Plant growth	NEW ENTRY?:	No
OWNER TYPE:	Private	CONTACT:	Ruth Garner 0117 975 0696
SITE NAME:	<b>A bowl barrow 500 metres WNW of Ring-in-the-Mire, forming part of a round barrow cemetery on Gittisham Hill, Gittisham</b>		
DESIGNATION:	Scheduled Monument	LIST ENTRY NUMBER:	1014250
CONDITION:	Extensive significant problems	TREND:	Declining
PRINCIPAL VULNERABILITY:	Plant growth	NEW ENTRY?:	No
OWNER TYPE:	Private	CONTACT:	Ruth Garner 0117 975 0696
SITE NAME:	<b>A bowl barrow 570 metres NNE of Putts Corner, forming part of a round barrow cemetery on Gittisham Hill, Gittisham</b>		
DESIGNATION:	Scheduled Monument	LIST ENTRY NUMBER:	1014254
CONDITION:	Generally unsatisfactory with major localised problems	TREND:	Declining
PRINCIPAL VULNERABILITY:	Plant growth	NEW ENTRY?:	No
OWNER TYPE:	Private	CONTACT:	Ruth Garner 0117 975 0696
SITE NAME:	<b>A cairn 450 metres WNW of Putts Corner, forming part of a round barrow cemetery on Gittisham Hill, Gittisham</b>		
DESIGNATION:	Scheduled Monument	LIST ENTRY NUMBER:	1014255
CONDITION:	Generally unsatisfactory with major localised problems	TREND:	Declining
PRINCIPAL VULNERABILITY:	Scrub/tree growth	NEW ENTRY?:	No
OWNER TYPE:	Commercial company	CONTACT:	Ruth Garner 0117 975 0696

## PRIORITY CATEGORIES

- A** Immediate risk of further rapid deterioration or loss of fabric; no solution agreed.  
**B** Immediate risk of further rapid deterioration or loss of fabric; solution agreed but not yet implemented.  
**C** Slow decay; no solution agreed.

- D** Slow decay; solution agreed but not yet implemented.  
**E** Under repair or in fair to good repair, but no user identified; or under threat of vacancy with no obvious new user (applicable only to buildings capable of beneficial use).

- F** Repair scheme in progress and (where applicable) end use or user identified; functionally redundant buildings with new use agreed but not yet implemented.

**NOTE**  
 Last year's priority category is shown in brackets, otherwise 'New entry' is noted.

## ABBREVIATIONS

CA	Conservation Area
LB	Listed Building
LPA	Local Planning Authority
NP	National Park
RPG	Registered Park and Garden
SM	Scheduled Monument
UA	Unitary Authority
WHS	World Heritage Site

SITE NAME:	<b>A ring cairn and bowl barrow 54 metres NNE of Putts Corner, forming part of a round barrow cemetery on Gittisham Hill, Gittisham</b>		
DESIGNATION:	Scheduled Monument	LIST ENTRY NUMBER:	1014253
CONDITION:	Generally unsatisfactory with major localised problems	TREND:	Declining
PRINCIPAL VULNERABILITY:	Scrub/tree growth	NEW ENTRY?:	No
OWNER TYPE:	Private	CONTACT:	Ruth Garner 0117 975 0696
SITE NAME:	<b>A bowl barrow 420 metres NNW of Ring-in-the-Mire, forming part of a round barrow cemetery on Gittisham Hill, Gittisham / Honiton</b>		
DESIGNATION:	Scheduled Monument	LIST ENTRY NUMBER:	1014247
CONDITION:	Generally unsatisfactory with major localised problems	TREND:	Declining
PRINCIPAL VULNERABILITY:	Scrub/tree growth	NEW ENTRY?:	No
OWNER TYPE:	Private	CONTACT:	Ruth Garner 0117 975 0696
SITE NAME:	<b>Two bowl barrows, 220 metres ESE of Putts Corner, forming part of a round barrow cemetery on Gittisham Hill, Gittisham / Sidmouth</b>		
DESIGNATION:	Scheduled Monument	LIST ENTRY NUMBER:	1014251
CONDITION:	Generally satisfactory but with significant localised problems	TREND:	Declining
PRINCIPAL VULNERABILITY:	Scrub/tree growth	NEW ENTRY?:	No
OWNER TYPE:	Mixed, multiple owners	CONTACT:	Ruth Garner 0117 975 0696
SITE NAME:	<b>Dumpdon Camp, Luppitt</b>		
DESIGNATION:	Scheduled Monument	LIST ENTRY NUMBER:	1018851
CONDITION:	Generally satisfactory but with significant localised problems	TREND:	Declining
PRINCIPAL VULNERABILITY:	Plant growth	NEW ENTRY?:	No
OWNER TYPE:	Charity (heritage)	CONTACT:	Ruth Garner 0117 975 0696
SITE NAME:	<b>Three bowl barrows on Lymptone Common, 500 metres west of Fryingpans, Lymptone</b>		
DESIGNATION:	Scheduled Monument	LIST ENTRY NUMBER:	1020014
CONDITION:	Generally satisfactory but with minor localised problems	TREND:	Declining
PRINCIPAL VULNERABILITY:	Animal burrowing - localised/limited	NEW ENTRY?:	No
OWNER TYPE:	Private	CONTACT:	Ruth Garner 0117 975 0696
SITE NAME:	<b>Membury Castle, Membury</b>		
DESIGNATION:	Scheduled Monument	LIST ENTRY NUMBER:	1017951
CONDITION:	Extensive significant problems	TREND:	Declining
PRINCIPAL VULNERABILITY:	Plant growth	NEW ENTRY?:	No
OWNER TYPE:	Mixed, multiple owners	CONTACT:	Ruth Garner 0117 975 0696
SITE NAME:	<b>Musbury Castle, Musbury / Combyne Rousdon</b>		
DESIGNATION:	Scheduled Monument	LIST ENTRY NUMBER:	1016793
CONDITION:	Generally satisfactory but with significant localised problems	TREND:	Improving
PRINCIPAL VULNERABILITY:	Plant growth	NEW ENTRY?:	No
OWNER TYPE:	Mixed, multiple owners	CONTACT:	Ruth Garner 0117 975 0696

**PRIORITY CATEGORIES**

- A** Immediate risk of further rapid deterioration or loss of fabric; no solution agreed.  
**B** Immediate risk of further rapid deterioration or loss of fabric; solution agreed but not yet implemented.  
**C** Slow decay; no solution agreed.

- D** Slow decay; solution agreed but not yet implemented.  
**E** Under repair or in fair to good repair, but no user identified; or under threat of vacancy with no obvious new user (applicable only to buildings capable of beneficial use).

- F** Repair scheme in progress and (where applicable) end use or user identified; functionally redundant buildings with new use agreed but not yet implemented.

**NOTE**  
 Last year's priority category is shown in brackets, otherwise 'New entry' is noted.

**ABBREVIATIONS**

CA	Conservation Area
LB	Listed Building
LPA	Local Planning Authority
NP	National Park
RPG	Registered Park and Garden
SM	Scheduled Monument
UA	Unitary Authority
WHS	World Heritage Site

SITE NAME:	<b>Cursus, long mortuary enclosure, ring ditch and other associated cropmarks 700 metres east of Netherexe Barton, Nether Exe</b>		
DESIGNATION:	Scheduled Monument	LIST ENTRY NUMBER:	1014144
CONDITION:	Extensive significant problems	TREND:	Declining
PRINCIPAL VULNERABILITY:	Arable ploughing	NEW ENTRY?:	No
OWNER TYPE:	Private	CONTACT:	Ruth Garner 0117 975 0696
SITE NAME:	<b>Two bowl barrows north of Green Lane, 430 metres and 330 metres west of Rewe Cross, Nether Exe</b>		
DESIGNATION:	Scheduled Monument	LIST ENTRY NUMBER:	1016565
CONDITION:	Extensive significant problems	TREND:	Declining
PRINCIPAL VULNERABILITY:	Arable ploughing	NEW ENTRY?:	No
OWNER TYPE:	Private	CONTACT:	Ruth Garner 0117 975 0696
SITE NAME:	<b>Round barrow cemetery on Venn Ottery Hill, 660 metres south east of Happy Valley, Newton Poppleford and Harpford</b>		
DESIGNATION:	Scheduled Monument	LIST ENTRY NUMBER:	1017476
CONDITION:	Extensive significant problems	TREND:	Declining
PRINCIPAL VULNERABILITY:	Plant growth	NEW ENTRY?:	No
OWNER TYPE:	Private	CONTACT:	Ruth Garner 0117 975 0696
SITE NAME:	<b>Belbury Castle, Ottery St. Mary</b>		
DESIGNATION:	Scheduled Monument	LIST ENTRY NUMBER:	1017774
CONDITION:	Unknown	TREND:	Unknown
PRINCIPAL VULNERABILITY:	Scrub/tree growth	NEW ENTRY?:	No
OWNER TYPE:	Private	CONTACT:	Ruth Garner 0117 975 0696
SITE NAME:	<b>Hembury Fort, Payhembury / Awliscombe</b>		
DESIGNATION:	Scheduled Monument	LIST ENTRY NUMBER:	1018850
CONDITION:	Generally unsatisfactory with major localised problems	TREND:	Declining
PRINCIPAL VULNERABILITY:	Plant growth	NEW ENTRY?:	No
OWNER TYPE:	Private	CONTACT:	Ruth Garner 0117 975 0696
SITE NAME:	<b>Promontory fort on Seaton Down, Seaton</b>		
DESIGNATION:	Scheduled Monument	LIST ENTRY NUMBER:	1017776
CONDITION:	Generally satisfactory but with significant localised problems	TREND:	Declining
PRINCIPAL VULNERABILITY:	Stock erosion - moderate	NEW ENTRY?:	No
OWNER TYPE:	Commercial company	CONTACT:	Ruth Garner 0117 975 0696
SITE NAME:	<b>The Beacon on Shute Hill, 200 metres north east of Rowlands, Shute</b>		
DESIGNATION:	Scheduled Monument	LIST ENTRY NUMBER:	1020312
CONDITION:	Generally satisfactory but with significant localised problems	TREND:	Declining
PRINCIPAL VULNERABILITY:	Deterioration - in need of management	NEW ENTRY?:	No
OWNER TYPE:	Private	CONTACT:	Ruth Garner 0117 975 0696

## PRIORITY CATEGORIES

- A** Immediate risk of further rapid deterioration or loss of fabric; no solution agreed.  
**B** Immediate risk of further rapid deterioration or loss of fabric; solution agreed but not yet implemented.  
**C** Slow decay; no solution agreed.

- D** Slow decay; solution agreed but not yet implemented.  
**E** Under repair or in fair to good repair, but no user identified; or under threat of vacancy with no obvious new user (applicable only to buildings capable of beneficial use).

- F** Repair scheme in progress and (where applicable) end use or user identified; functionally redundant buildings with new use agreed but not yet implemented.

**NOTE**  
 Last year's priority category is shown in brackets, otherwise 'New entry' is noted.

## ABBREVIATIONS

CA	Conservation Area
LB	Listed Building
LPA	Local Planning Authority
NP	National Park
RPG	Registered Park and Garden
SM	Scheduled Monument
UA	Unitary Authority
WHS	World Heritage Site

SITE NAME:	<b>A bowl barrow 120 metres south west of Ring-in-the-Mire, forming part of a round barrow cemetery on Gittisham Hill, Sidmouth</b>		
DESIGNATION:	Scheduled Monument	LIST ENTRY NUMBER:	1014246
CONDITION:	Generally unsatisfactory with major localised problems	TREND:	Declining
PRINCIPAL VULNERABILITY:	Plant growth	NEW ENTRY?:	No
OWNER TYPE:	Private	CONTACT:	Ruth Garner 0117 975 0696
SITE NAME:	<b>Cross ridge dyke extending north and south of The Three Horse Shoes Inn, Southleigh / Branscombe</b>		
DESIGNATION:	Scheduled Monument	LIST ENTRY NUMBER:	1017771
CONDITION:	Extensive significant problems	TREND:	Declining
PRINCIPAL VULNERABILITY:	Arable ploughing	NEW ENTRY?:	No
OWNER TYPE:	Private, multiple owners	CONTACT:	Ruth Garner 0117 975 0696
SITE NAME:	<b>Stockland Great Castle, Stockland</b>		
DESIGNATION:	Scheduled Monument	LIST ENTRY NUMBER:	1017952
CONDITION:	Extensive significant problems	TREND:	Declining
PRINCIPAL VULNERABILITY:	Arable ploughing	NEW ENTRY?:	No
OWNER TYPE:	Mixed, multiple owners	CONTACT:	Ruth Garner 0117 975 0696
SITE NAME:	<b>Bowl barrow 470 metres east of Fortescue, Stoke Canon</b>		
DESIGNATION:	Scheduled Monument	LIST ENTRY NUMBER:	1016564
CONDITION:	Extensive significant problems	TREND:	Declining
PRINCIPAL VULNERABILITY:	Arable ploughing	NEW ENTRY?:	No
OWNER TYPE:	Mixed, multiple owners	CONTACT:	Ruth Garner 0117 975 0696
SITE NAME:	<b>Roman villa 300 yards (270 metres) SSW of Holcombe Farm, Uplyme</b>		
DESIGNATION:	Scheduled Monument	LIST ENTRY NUMBER:	1002558
CONDITION:	Extensive significant problems	TREND:	Declining
PRINCIPAL VULNERABILITY:	Other	NEW ENTRY?:	No
OWNER TYPE:	Private	CONTACT:	Ruth Garner 0117 975 0696
SITE NAME:	<b>Bowl barrow 280 metres NNE of Starved Oak Cross, Upton Pyne</b>		
DESIGNATION:	Scheduled Monument	LIST ENTRY NUMBER:	1010638
CONDITION:	Extensive significant problems	TREND:	Declining
PRINCIPAL VULNERABILITY:	Arable ploughing	NEW ENTRY?:	No
OWNER TYPE:	Private, multiple owners	CONTACT:	Ruth Garner 0117 975 0696
SITE NAME:	<b>Bowl barrow 300 metres SSE of Stevenstone Farm, Upton Pyne</b>		
DESIGNATION:	Scheduled Monument	LIST ENTRY NUMBER:	1015973
CONDITION:	Extensive significant problems	TREND:	Declining
PRINCIPAL VULNERABILITY:	Arable ploughing	NEW ENTRY?:	No
OWNER TYPE:	Private, multiple owners	CONTACT:	Ruth Garner 0117 975 0696
SITE NAME:	<b>Bowl barrow 350 metres NNE of Starved Oak Cross, Upton Pyne</b>		
DESIGNATION:	Scheduled Monument	LIST ENTRY NUMBER:	1010639
CONDITION:	Extensive significant problems	TREND:	Declining
PRINCIPAL VULNERABILITY:	Arable ploughing	NEW ENTRY?:	No
OWNER TYPE:	Private, multiple owners	CONTACT:	Ruth Garner 0117 975 0696

**PRIORITY CATEGORIES**

- A** Immediate risk of further rapid deterioration or loss of fabric; no solution agreed.  
**B** Immediate risk of further rapid deterioration or loss of fabric; solution agreed but not yet implemented.  
**C** Slow decay; no solution agreed.

- D** Slow decay; solution agreed but not yet implemented.  
**E** Under repair or in fair to good repair, but no user identified; or under threat of vacancy with no obvious new user (applicable only to buildings capable of beneficial use).

- F** Repair scheme in progress and (where applicable) end use or user identified; functionally redundant buildings with new use agreed but not yet implemented.

**NOTE**  
 Last year's priority category is shown in brackets, otherwise 'New entry' is noted.

**ABBREVIATIONS**

CA	Conservation Area
LB	Listed Building
LPA	Local Planning Authority
NP	National Park
RPG	Registered Park and Garden
SM	Scheduled Monument
UA	Unitary Authority
WHS	World Heritage Site

SITE NAME:	<b>Bowl barrow 450 metres SSE of Stevenstone Farm, Upton Pyne</b>		
DESIGNATION:	Scheduled Monument	LIST ENTRY NUMBER:	1015974
CONDITION:	Extensive significant problems	TREND:	Declining
PRINCIPAL VULNERABILITY:	Arable ploughing	NEW ENTRY?:	No
OWNER TYPE:	Private, multiple owners	CONTACT:	Ruth Garner 0117 975 0696
SITE NAME:	<b>Earthwork enclosure 330 yards (300 metres) south west of Three Horse Shoes Inn, Upton Pyne</b>		
DESIGNATION:	Scheduled Monument	LIST ENTRY NUMBER:	1002645
CONDITION:	Extensive significant problems	TREND:	Declining
PRINCIPAL VULNERABILITY:	Other	NEW ENTRY?:	No
OWNER TYPE:	Private	CONTACT:	Ruth Garner 0117 975 0696
SITE NAME:	<b>Two bowl barrows, 350 metres south of Stevenstone Farm, Upton Pyne</b>		
DESIGNATION:	Scheduled Monument	LIST ENTRY NUMBER:	1010631
CONDITION:	Extensive significant problems	TREND:	Declining
PRINCIPAL VULNERABILITY:	Arable ploughing	NEW ENTRY?:	No
OWNER TYPE:	Private, multiple owners	CONTACT:	Ruth Garner 0117 975 0696
SITE NAME:	<b>Bowl barrow 310 metres south of Widworthy Barton, Widworthy</b>		
DESIGNATION:	Scheduled Monument	LIST ENTRY NUMBER:	1017475
CONDITION:	Unknown	TREND:	Unknown
PRINCIPAL VULNERABILITY:	Forestry	NEW ENTRY?:	No
OWNER TYPE:	Private	CONTACT:	Ruth Garner 0117 975 0696
SITE NAME:	<b>Castle Hill, Widworthy</b>		
DESIGNATION:	Scheduled Monument	LIST ENTRY NUMBER:	1017477
CONDITION:	Generally satisfactory but with significant localised problems	TREND:	Declining
PRINCIPAL VULNERABILITY:	Scrub/tree growth	NEW ENTRY?:	No
OWNER TYPE:	Private, multiple owners	CONTACT:	Ruth Garner 0117 975 0696
SITE NAME:	<b>Four bowl barrows at Four Firs on Woodbury Common, Woodbury</b>		
DESIGNATION:	Scheduled Monument	LIST ENTRY NUMBER:	1018052
CONDITION:	Generally satisfactory but with significant localised problems	TREND:	Declining
PRINCIPAL VULNERABILITY:	Scrub/tree growth	NEW ENTRY?:	No
OWNER TYPE:	Commercial company	CONTACT:	Ruth Garner 0117 975 0696
SITE NAME:	<b>Two bowl barrows on Colaton Raleigh Common, 500 metres north and 780 metres north east of Woodbury Castle, Woodbury</b>		
DESIGNATION:	Scheduled Monument	LIST ENTRY NUMBER:	1018053
CONDITION:	Generally satisfactory but with significant localised problems	TREND:	Declining
PRINCIPAL VULNERABILITY:	Scrub/tree growth	NEW ENTRY?:	No
OWNER TYPE:	Commercial company	CONTACT:	Ruth Garner 0117 975 0696

**PRIORITY CATEGORIES**

- A** Immediate risk of further rapid deterioration or loss of fabric; no solution agreed.  
**B** Immediate risk of further rapid deterioration or loss of fabric; solution agreed but not yet implemented.  
**C** Slow decay; no solution agreed.

- D** Slow decay; solution agreed but not yet implemented.  
**E** Under repair or in fair to good repair, but no user identified; or under threat of vacancy with no obvious new user (applicable only to buildings capable of beneficial use).

- F** Repair scheme in progress and (where applicable) end use or user identified; functionally redundant buildings with new use agreed but not yet implemented.

**NOTE**  
 Last year's priority category is shown in brackets, otherwise 'New entry' is noted.

**ABBREVIATIONS**

CA	Conservation Area
LB	Listed Building
LPA	Local Planning Authority
NP	National Park
RPG	Registered Park and Garden
SM	Scheduled Monument
UA	Unitary Authority
WHS	World Heritage Site



SITE NAME:	Two bowl barrows on Woodbury Common, both 330 metres east of Four Firs, Woodbury		
DESIGNATION:	Scheduled Monument	LIST ENTRY NUMBER:	1018050
CONDITION:	Generally satisfactory but with significant localised problems	TREND:	Declining
PRINCIPAL VULNERABILITY:	Scrub/tree growth	NEW ENTRY?:	No
OWNER TYPE:	Commercial company	CONTACT:	Ruth Garner 0117 975 0696
SITE NAME:	Woodbury Castle, Woodbury		
DESIGNATION:	Scheduled Monument	LIST ENTRY NUMBER:	1003862
CONDITION:	Extensive significant problems	TREND:	Declining
PRINCIPAL VULNERABILITY:	Visitor erosion - extensive	NEW ENTRY?:	Yes
OWNER TYPE:	Commercial company	CONTACT:	Ruth Garner 0117 975 0696
SITE NAME:	Two bowl barrows on Woodbury Common, 640 metres and 625 metres east of Four Firs, Woodbury / Bicton		
DESIGNATION:	Scheduled Monument	LIST ENTRY NUMBER:	1018051
CONDITION:	Generally satisfactory but with significant localised problems	TREND:	Declining
PRINCIPAL VULNERABILITY:	Scrub/tree growth	NEW ENTRY?:	No
OWNER TYPE:	Commercial company	CONTACT:	Ruth Garner 0117 975 0696
SITE NAME:	Albion Street/Windsor Square, Exmouth		
DESIGNATION:	Conservation Area, 17 LBs	NEW ENTRY?:	No
CONDITION:	Very bad	TREND:	No significant change
VULNERABILITY:	Low	CONTACT:	Stephen Guy (LPA) 01395 516551
SITE NAME:	Ottery St Mary, Ottery St. Mary		
DESIGNATION:	Conservation Area, 45 LBs	NEW ENTRY?:	No
CONDITION:	Very bad	TREND:	Improving
VULNERABILITY:	Medium	CONTACT:	Stephen Guy (LPA) 01395 516551
SITE NAME:	Seaton		
DESIGNATION:	Conservation Area, 9 LBs	NEW ENTRY?:	No
CONDITION:	Very bad	TREND:	Deteriorating
VULNERABILITY:	Medium	CONTACT:	Stephen Guy (LPA) 01395 516551

## EXETER



© Roger Brien, Devon and Exeter Institution

SITE NAME:	The Devon and Exeter Institution, 7 The Close, Exeter	C15 Cannon's House, leased as town house from 1672. In 1813 the lease was given to the Devon and Exeter Institution who carried out extensive rebuilding. Since 2009 there has been ongoing cracking to plaster ceilings in the two library ceiling roofs. Investigation has led to major structural deficiencies being revealed and ceilings being scaffolded. Structural repair urgently required. English Heritage grant accepted in 2013 for structural repairs.
DESIGNATION:	Listed Building grade II*, CA	
CONDITION:	Very bad	
OCCUPANCY:	Occupied/in use	
PRIORITY CATEGORY:	C (A)	
OWNER TYPE:	Charity (non-heritage)	
LIST ENTRY NUMBER:	1104062	Contact: Ruth Garner 0117 975 0696

## PRIORITY CATEGORIES

- A** Immediate risk of further rapid deterioration or loss of fabric; no solution agreed.
- B** Immediate risk of further rapid deterioration or loss of fabric; solution agreed but not yet implemented.
- C** Slow decay; no solution agreed.
- D** Slow decay; solution agreed but not yet implemented.
- E** Under repair or in fair to good repair, but no user identified; or under threat of vacancy with no obvious new user (applicable only to buildings capable of beneficial use).
- F** Repair scheme in progress and (where applicable) end use or user identified; functionally redundant buildings with new use agreed but not yet implemented.

**NOTE**  
Last year's priority category is shown in brackets, otherwise 'New entry' is noted.

## ABBREVIATIONS

CA	Conservation Area
LB	Listed Building
LPA	Local Planning Authority
NP	National Park
RPG	Registered Park and Garden
SM	Scheduled Monument
UA	Unitary Authority
WHS	World Heritage Site



© English Heritage

SITE NAME:	<b>Church of St Thomas the Apostle, Cowick Street, Exeter</b>
DESIGNATION:	Listed Place of Worship grade I, CA
CONDITION:	Very bad
PRIORITY CATEGORY:	B (New entry)
OWNER TYPE:	Religious organisation
LIST ENTRY NUMBER:	1169954

The church was largely rebuilt in 1657; the west tower, south aisle and east end of the north aisle are C17. The roofs over the chancel and transepts are in very bad condition. Due to poor original design and lack of maintenance over time, the rainwater disposal arrangements have failed, penetrating the parapet walls and entering the church. The structural integrity of the gable wall is at risk. Water entering above north transept and chapel where decorative detail is being damaged. There is widespread failure of the rendered areas. Repair Grant for Places of Worship accepted in 2012.

Contact: Ruth Garner 0117 975 0696



© English Heritage

SITE NAME:	<b>Church of St David, St David's Hill, Exeter</b>
DESIGNATION:	Listed Place of Worship grade I, CA
CONDITION:	Poor
PRIORITY CATEGORY:	A (A)
OWNER TYPE:	Religious organisation
LIST ENTRY NUMBER:	1267226

This highly distinctive church is designed by a leading church architect WD Caroe (1897-9) and is in a freely-treated Gothic style. There have been longstanding issues with the west end of the church, which is moving but has been secured with scaffolding to prevent further cracking. English Heritage has given specialist advice.

Contact: Ruth Garner 0117 975 0696

SITE NAME:	<b>Danes Castle</b>	LIST ENTRY NUMBER:	1011673
DESIGNATION:	Scheduled Monument, part in CA	TREND:	Unknown
CONDITION:	Unknown	NEW ENTRY?:	No
PRINCIPAL VULNERABILITY:	Scrub/tree growth	CONTACT:	Ruth Garner 0117 975 0696
OWNER TYPE:	Utility		

SITE NAME:	<b>Alphin Brook, Exeter</b>	NEW ENTRY?:	No
DESIGNATION:	Conservation Area, 16 LBs, 2 SMs	TREND:	Deteriorating significantly
CONDITION:	Optimal	CONTACT:	Katharine Metcalfe (LPA) 01392 265227
VULNERABILITY:	Low		

SITE NAME:	<b>St David's, Exeter</b>	NEW ENTRY?:	No
DESIGNATION:	Conservation Area, 96 LBs, 2 RPGs, part in SM	TREND:	Deteriorating
CONDITION:	Very bad	CONTACT:	Katharine Metcalfe (LPA) 01392 265227
VULNERABILITY:	Low		

SITE NAME:	<b>St Sidwells, Exeter</b>	NEW ENTRY?:	No
DESIGNATION:	Conservation Area, 4 LBs	TREND:	No significant change
CONDITION:	Very bad	CONTACT:	Katharine Metcalfe (LPA) 01392 265227
VULNERABILITY:	Low		

#### PRIORITY CATEGORIES

- A** Immediate risk of further rapid deterioration or loss of fabric; no solution agreed.
- B** Immediate risk of further rapid deterioration or loss of fabric; solution agreed but not yet implemented.
- C** Slow decay; no solution agreed.
- D** Slow decay; solution agreed but not yet implemented.
- E** Under repair or in fair to good repair, but no user identified; or under threat of vacancy with no obvious new user (applicable only to buildings capable of beneficial use).
- F** Repair scheme in progress and (where applicable) end use or user identified; functionally redundant buildings with new use agreed but not yet implemented.

**NOTE**  
Last year's priority category is shown in brackets, otherwise 'New entry' is noted.

#### ABBREVIATIONS

CA	Conservation Area
LB	Listed Building
LPA	Local Planning Authority
NP	National Park
RPG	Registered Park and Garden
SM	Scheduled Monument
UA	Unitary Authority
WHS	World Heritage Site

## EXMOOR (NP)



SITE NAME:	Christ Church, Parracombe, North Devon
DESIGNATION:	Listed Place of Worship grade II, CA
CONDITION:	Good
PRIORITY CATEGORY:	F (B)
OWNER TYPE:	Religious organisation
LIST ENTRY NUMBER:	1169283

Church built 1878 by W Oliver. Roofs are well maintained but areas of weakness are developing and the roof is beginning to need some major work to address this. The tower is also in need of repair, particularly the south and west faces which are exposed to prevailing weather, strong winds and high rainfall. A Repair Grant for Places of Worship has been offered for roof repairs to north aisle, vestry and nave, as well as emergency works to tower. Works began in 2012 and are expected to be completed in 2013.

Contact: Ruth Garner 0117 975 0696

© English Heritage

SITE NAME:	Doone's Houses, Brendon, North Devon		
DESIGNATION:	Scheduled Monument	LIST ENTRY NUMBER:	1003886
CONDITION:	Extensive significant problems	TREND:	Declining
PRINCIPAL VULNERABILITY:	Plant growth	NEW ENTRY?:	No
OWNER TYPE:	Commercial company	CONTACT:	Ruth Garner 0117 975 0696

SITE NAME:	Two round barrows on Cheriton Ridge, Brendon, North Devon		
DESIGNATION:	Scheduled Monument	LIST ENTRY NUMBER:	1002583
CONDITION:	Extensive significant problems	TREND:	Declining
PRINCIPAL VULNERABILITY:	Plant growth	NEW ENTRY?:	No
OWNER TYPE:	Commercial company	CONTACT:	Ruth Garner 0117 975 0696

SITE NAME:	Five barrows and an enclosure on Challacombe Common, Challacombe, North Devon		
DESIGNATION:	Scheduled Monument	LIST ENTRY NUMBER:	1002634
CONDITION:	Extensive significant problems	TREND:	Declining
PRINCIPAL VULNERABILITY:	Plant growth	NEW ENTRY?:	No
OWNER TYPE:	Private	CONTACT:	Ruth Garner 0117 975 0696

SITE NAME:	Round barrow on East Anstey Common, East Anstey, North Devon		
DESIGNATION:	Scheduled Monument	LIST ENTRY NUMBER:	1002569
CONDITION:	Generally satisfactory but with significant localised problems	TREND:	Declining
PRINCIPAL VULNERABILITY:	Plant growth	NEW ENTRY?:	No
OWNER TYPE:	Local authority	CONTACT:	Ruth Garner 0117 975 0696

SITE NAME:	Earthwork defences of Countisbury Castle promontory fort, Lynton and Lynmouth, North Devon		
DESIGNATION:	Scheduled Monument	LIST ENTRY NUMBER:	1020807
CONDITION:	Generally satisfactory but with significant localised problems	TREND:	Declining
PRINCIPAL VULNERABILITY:	Plant growth	NEW ENTRY?:	No
OWNER TYPE:	Charity (heritage)	CONTACT:	Ruth Garner 0117 975 0696

SITE NAME:	Roborough Castle, Lynton and Lynmouth, North Devon		
DESIGNATION:	Scheduled Monument	LIST ENTRY NUMBER:	1003281
CONDITION:	Generally satisfactory but with significant localised problems	TREND:	Declining
PRINCIPAL VULNERABILITY:	Natural erosion - localised/limited	NEW ENTRY?:	No
OWNER TYPE:	Private, multiple owners	CONTACT:	Ruth Garner 0117 975 0696

## PRIORITY CATEGORIES

- A** Immediate risk of further rapid deterioration or loss of fabric; no solution agreed.
- B** Immediate risk of further rapid deterioration or loss of fabric; solution agreed but not yet implemented.
- C** Slow decay; no solution agreed.
- D** Slow decay; solution agreed but not yet implemented.
- E** Under repair or in fair to good repair, but no user identified; or under threat of vacancy with no obvious new user (applicable only to buildings capable of beneficial use).
- F** Repair scheme in progress and (where applicable) end use or user identified; functionally redundant buildings with new use agreed but not yet implemented.

**NOTE**  
Last year's priority category is shown in brackets, otherwise 'New entry' is noted.

## ABBREVIATIONS

CA	Conservation Area
LB	Listed Building
LPA	Local Planning Authority
NP	National Park
RPG	Registered Park and Garden
SM	Scheduled Monument
UA	Unitary Authority
WHS	World Heritage Site

SITE NAME:	Round barrow south east of Down Linhay, Lynton and Lynmouth, North Devon		
DESIGNATION:	Scheduled Monument	LIST ENTRY NUMBER:	1002545
CONDITION:	Extensive significant problems	TREND:	Declining
PRINCIPAL VULNERABILITY:	Other	NEW ENTRY?:	No
OWNER TYPE:	Private	CONTACT:	Ruth Garner 0117 975 0696

SITE NAME:	Two round barrows and cairn cemetery, Ikkerton Ridge, Lynton and Lynmouth, North Devon		
DESIGNATION:	Scheduled Monument	LIST ENTRY NUMBER:	1002566
CONDITION:	Extensive significant problems	TREND:	Declining
PRINCIPAL VULNERABILITY:	Plant growth	NEW ENTRY?:	No
OWNER TYPE:	Commercial company	CONTACT:	Ruth Garner 0117 975 0696

SITE NAME:	Two round barrows near Warcombe Water, Lynton and Lynmouth, North Devon		
DESIGNATION:	Scheduled Monument	LIST ENTRY NUMBER:	1003299
CONDITION:	Extensive significant problems	TREND:	Declining
PRINCIPAL VULNERABILITY:	Stock erosion - extensive	NEW ENTRY?:	No
OWNER TYPE:	Private	CONTACT:	Ruth Garner 0117 975 0696

SITE NAME:	Holwell Castle, Parracombe, North Devon		
DESIGNATION:	Scheduled Monument	LIST ENTRY NUMBER:	1003872
CONDITION:	Generally satisfactory but with significant localised problems	TREND:	Declining
PRINCIPAL VULNERABILITY:	Plant growth	NEW ENTRY?:	Yes
OWNER TYPE:	Private	CONTACT:	Ruth Garner 0117 975 0696

## MID DEVON



© Mid Devon District Council

SITE NAME:	The Walronds, 6, Fore Street, Cullompton
DESIGNATION:	Listed Building grade I, CA
CONDITION:	Poor
OCCUPANCY:	Vacant/not in use
PRIORITY CATEGORY:	F (F)
OWNER TYPE:	Charity (heritage)

LIST ENTRY NUMBER: 1105902

A large early C17 mansion in the centre of Cullompton. The owner, Cullompton Walronds Preservation Trust, has obtained Stage 1 Heritage Lottery Fund funding. Grant aid for project development and repair work has been provided by English Heritage and the Local Authority. Emergency repairs have been undertaken. Full repair works began in 2012.

Contact: Ruth Garner 0117 975 0696



© English Heritage

SITE NAME:	Prescott Baptist Chapel, Culmstock
DESIGNATION:	Listed Building grade II*
CONDITION:	Poor
OCCUPANCY:	Part occupied/part in use
PRIORITY CATEGORY:	C (New entry)
OWNER TYPE:	Private

LIST ENTRY NUMBER: 1147714

This simple, unspoilt C18 church is in an isolated rural location with two other Baptist Churches within a five mile radius and closer to centres of population. Its physical problems are putting historic fabric at risk in respect of windows and could rapidly escalate into more serious repair problems if not remedied. The Chapel has been sold, and is no longer in use as a place of worship.

Contact: Ruth Garner 0117 975 0696

## PRIORITY CATEGORIES

- A** Immediate risk of further rapid deterioration or loss of fabric; no solution agreed.
- B** Immediate risk of further rapid deterioration or loss of fabric; solution agreed but not yet implemented.
- C** Slow decay; no solution agreed.
- D** Slow decay; solution agreed but not yet implemented.
- E** Under repair or in fair to good repair, but no user identified; or under threat of vacancy with no obvious new user (applicable only to buildings capable of beneficial use).
- F** Repair scheme in progress and (where applicable) end use or user identified; functionally redundant buildings with new use agreed but not yet implemented.

**NOTE**  
Last year's priority category is shown in brackets, otherwise 'New entry' is noted.

## ABBREVIATIONS

CA	Conservation Area
LB	Listed Building
LPA	Local Planning Authority
NP	National Park
RPG	Registered Park and Garden
SM	Scheduled Monument
UA	Unitary Authority
WHS	World Heritage Site



SITE NAME:	<b>Church of St Mary, Woolfardisworthy</b>
DESIGNATION:	Listed Place of Worship grade II*
CONDITION:	Very bad
PRIORITY CATEGORY:	B (New entry)
OWNER TYPE:	Religious organisation
LIST ENTRY NUMBER:	1251331

The tower stonework is cracked for the full height of the wall through to the top of the parapet on the east and west walls, and is displaced from the plane of the tower walls. This condition has been watched by a structural engineer for the last 2 years and it appears to be worsening. Concrete ring beams and a concrete roof slab indicate structural problems have been addressed before. Analysis of the structural failure and partial rebuilding of the corner of the tower are required. Repair Grant for Places of Worship offered in 2012.

Contact: Ruth Garner 0117 975 0696

© English Heritage

SITE NAME:	<b>Roman fort 300 metres north east of Cudmore Farm, Bampton / Clayhanger</b>		
DESIGNATION:	Scheduled Monument	LIST ENTRY NUMBER:	1011251
CONDITION:	Unknown	TREND:	Declining
PRINCIPAL VULNERABILITY:	Arable ploughing	NEW ENTRY?:	No
OWNER TYPE:	Private, multiple owners	CONTACT:	Ruth Garner 0117 975 0696

SITE NAME:	<b>Bowl barrow 80 metres south west of Hampson Cottage, Bow</b>		
DESIGNATION:	Scheduled Monument	LIST ENTRY NUMBER:	1016189
CONDITION:	Extensive significant problems	TREND:	Declining
PRINCIPAL VULNERABILITY:	Arable ploughing	NEW ENTRY?:	No
OWNER TYPE:	Private	CONTACT:	Ruth Garner 0117 975 0696

SITE NAME:	<b>Bowl barrow 140 metres south east of Burston Cross, Bow</b>		
DESIGNATION:	Scheduled Monument	LIST ENTRY NUMBER:	1015471
CONDITION:	Unknown	TREND:	Unknown
PRINCIPAL VULNERABILITY:	Stock erosion - moderate	NEW ENTRY?:	No
OWNER TYPE:	Private	CONTACT:	Ruth Garner 0117 975 0696

SITE NAME:	<b>Bowl barrow 220 metres south west of Hampson Cottage, Bow</b>		
DESIGNATION:	Scheduled Monument	LIST ENTRY NUMBER:	1015474
CONDITION:	Extensive significant problems	TREND:	Declining
PRINCIPAL VULNERABILITY:	Arable ploughing	NEW ENTRY?:	No
OWNER TYPE:	Private, multiple owners	CONTACT:	Ruth Garner 0117 975 0696

SITE NAME:	<b>Ring ditch 150 metres north of Natson Farm, Bow</b>		
DESIGNATION:	Scheduled Monument	LIST ENTRY NUMBER:	1015477
CONDITION:	Extensive significant problems	TREND:	Declining
PRINCIPAL VULNERABILITY:	Arable ploughing	NEW ENTRY?:	No
OWNER TYPE:	Private	CONTACT:	Ruth Garner 0117 975 0696

SITE NAME:	<b>Two bowl barrows 180 metres south west of Hampson Cottage, Bow</b>		
DESIGNATION:	Scheduled Monument	LIST ENTRY NUMBER:	1015475
CONDITION:	Unknown	TREND:	Unknown
PRINCIPAL VULNERABILITY:	Arable ploughing	NEW ENTRY?:	No
OWNER TYPE:	Private	CONTACT:	Ruth Garner 0117 975 0696

#### PRIORITY CATEGORIES

- A** Immediate risk of further rapid deterioration or loss of fabric; no solution agreed.
- B** Immediate risk of further rapid deterioration or loss of fabric; solution agreed but not yet implemented.
- C** Slow decay; no solution agreed.
- D** Slow decay; solution agreed but not yet implemented.
- E** Under repair or in fair to good repair, but no user identified; or under threat of vacancy with no obvious new user (applicable only to buildings capable of beneficial use).
- F** Repair scheme in progress and (where applicable) end use or user identified; functionally redundant buildings with new use agreed but not yet implemented.

**NOTE**  
Last year's priority category is shown in brackets, otherwise 'New entry' is noted.

#### ABBREVIATIONS

CA	Conservation Area
LB	Listed Building
LPA	Local Planning Authority
NP	National Park
RPG	Registered Park and Garden
SM	Scheduled Monument
UA	Unitary Authority
WHS	World Heritage Site

SITE NAME:	<b>Two bowl barrows 250 metres north of Natson Farm, Bow</b>		
DESIGNATION:	Scheduled Monument	LIST ENTRY NUMBER:	1015476
CONDITION:	Extensive significant problems	TREND:	Declining
PRINCIPAL VULNERABILITY:	Arable ploughing	NEW ENTRY?:	No
OWNER TYPE:	Private	CONTACT:	Ruth Garner 0117 975 0696
SITE NAME:	<b>Canonsleigh Abbey, Burlescombe</b>		
DESIGNATION:	Scheduled Monument, LB grade II, CA	LIST ENTRY NUMBER:	1003830
CONDITION:	Generally unsatisfactory with major localised problems	TREND:	Unknown
PRINCIPAL VULNERABILITY:	Other	NEW ENTRY?:	No
OWNER TYPE:	Private, multiple owners	CONTACT:	Ruth Garner 0117 975 0696
SITE NAME:	<b>Copplestone Cross, Copplestone</b>		
DESIGNATION:	Scheduled Monument, LB grade I	LIST ENTRY NUMBER:	1013728
CONDITION:	Generally satisfactory but with significant localised problems	TREND:	Stable
PRINCIPAL VULNERABILITY:	Other	NEW ENTRY?:	No
OWNER TYPE:	Local authority	CONTACT:	Ruth Garner 0117 975 0696
SITE NAME:	<b>Posbury camp, Castle Down, Crediton Hamlets</b>		
DESIGNATION:	Scheduled Monument	LIST ENTRY NUMBER:	1003826
CONDITION:	Generally satisfactory but with significant localised problems	TREND:	Declining
PRINCIPAL VULNERABILITY:	Plant growth	NEW ENTRY?:	No
OWNER TYPE:	Private	CONTACT:	Ruth Garner 0117 975 0696
SITE NAME:	<b>Romano-British villa, Downes, near Crediton, Crediton Hamlets</b>		
DESIGNATION:	Scheduled Monument	LIST ENTRY NUMBER:	1002668
CONDITION:	Extensive significant problems	TREND:	Declining
PRINCIPAL VULNERABILITY:	Other	NEW ENTRY?:	No
OWNER TYPE:	Private	CONTACT:	Ruth Garner 0117 975 0696
SITE NAME:	<b>Two Roman forts and two Roman camps at St Andrew's Hill, Cullompton</b>		
DESIGNATION:	Scheduled Monument	LIST ENTRY NUMBER:	1019543
CONDITION:	Extensive significant problems	TREND:	Declining
PRINCIPAL VULNERABILITY:	Arable ploughing	NEW ENTRY?:	No
OWNER TYPE:	Mixed, multiple owners	CONTACT:	Ruth Garner 0117 975 0696
SITE NAME:	<b>Raddon Hill: a Neolithic causewayed enclosure and later hillfort, Shobrooke / Stockleigh Pomeroy</b>		
DESIGNATION:	Scheduled Monument	LIST ENTRY NUMBER:	1016259
CONDITION:	Unknown	TREND:	Unknown
PRINCIPAL VULNERABILITY:	Arable ploughing	NEW ENTRY?:	No
OWNER TYPE:	Private, multiple owners	CONTACT:	Ruth Garner 0117 975 0696
SITE NAME:	<b>Three bowl barrows 250 metres south east of Gibbet Moor Cross, Templeton</b>		
DESIGNATION:	Scheduled Monument	LIST ENTRY NUMBER:	1017134
CONDITION:	Extensive significant problems	TREND:	Declining
PRINCIPAL VULNERABILITY:	Other	NEW ENTRY?:	No
OWNER TYPE:	Private	CONTACT:	Ruth Garner 0117 975 0696

**PRIORITY CATEGORIES**

- A** Immediate risk of further rapid deterioration or loss of fabric; no solution agreed.  
**B** Immediate risk of further rapid deterioration or loss of fabric; solution agreed but not yet implemented.  
**C** Slow decay; no solution agreed.

- D** Slow decay; solution agreed but not yet implemented.  
**E** Under repair or in fair to good repair, but no user identified; or under threat of vacancy with no obvious new user (applicable only to buildings capable of beneficial use).

- F** Repair scheme in progress and (where applicable) end use or user identified; functionally redundant buildings with new use agreed but not yet implemented.

**NOTE**  
 Last year's priority category is shown in brackets, otherwise 'New entry' is noted.

**ABBREVIATIONS**

CA	Conservation Area
LB	Listed Building
LPA	Local Planning Authority
NP	National Park
RPG	Registered Park and Garden
SM	Scheduled Monument
UA	Unitary Authority
WHS	World Heritage Site

SITE NAME:	<b>Bowl barrow 260 metres north west of Putson Cross, Tiverton</b>		
DESIGNATION:	Scheduled Monument	LIST ENTRY NUMBER:	1017132
CONDITION:	Extensive significant problems	TREND:	Declining
PRINCIPAL VULNERABILITY:	Arable ploughing	NEW ENTRY?:	No
OWNER TYPE:	Mixed, multiple owners	CONTACT:	Ruth Garner 0117 975 0696

SITE NAME:	<b>Eggesford Castle, 640 metres north east of Eggesford House, Wembworthy</b>		
DESIGNATION:	Scheduled Monument	LIST ENTRY NUMBER:	1016208
CONDITION:	Extensive significant problems	TREND:	Declining
PRINCIPAL VULNERABILITY:	Plant growth	NEW ENTRY?:	No
OWNER TYPE:	Private	CONTACT:	Ruth Garner 0117 975 0696

SITE NAME:	<b>Bowl barrow 130 metres north east of Burston Cross, Zeal Monachorum</b>		
DESIGNATION:	Scheduled Monument	LIST ENTRY NUMBER:	1015152
CONDITION:	Extensive significant problems	TREND:	Declining
PRINCIPAL VULNERABILITY:	Other	NEW ENTRY?:	No
OWNER TYPE:	Private	CONTACT:	Ruth Garner 0117 975 0696

SITE NAME:	<b>Bow</b>		
DESIGNATION:	Conservation Area, 20 LBs	NEW ENTRY?:	No
CONDITION:	Very bad	TREND:	Deteriorating
VULNERABILITY:	Medium	CONTACT:	Sue Warren (LPA) 01884 234264

SITE NAME:	<b>Cullompton</b>		
DESIGNATION:	Conservation Area, 46 LBs	NEW ENTRY?:	No
CONDITION:	Very bad	TREND:	No significant change
VULNERABILITY:	Low	CONTACT:	Sue Warren (LPA) 01884 234264

SITE NAME:	<b>Tiverton</b>		
DESIGNATION:	Conservation Area, 194 LBs, 2 SMs	NEW ENTRY?:	No
CONDITION:	Very bad	TREND:	Deteriorating
VULNERABILITY:	Low	CONTACT:	Sue Warren (LPA) 01884 234264

## NORTH DEVON



SITE NAME:	<b>Hall House, Bishop's Tawton</b>
DESIGNATION:	Listed Building grade II*
CONDITION:	Poor
OCCUPANCY:	Part occupied/part in use
PRIORITY CATEGORY:	C (C)
OWNER TYPE:	Private
LIST ENTRY NUMBER:	1107730

Built circa 1846-50 by Philip Hardwick, with a rear range by RD Gould. The house lies within an estate containing several other listed structures within the vicinity. The main range is generally fair, but the rear range is in very poor condition, though the roof is now weathertight.

Contact: Ruth Garner 0117 975 0696

© English Heritage Archive

### PRIORITY CATEGORIES

- A** Immediate risk of further rapid deterioration or loss of fabric; no solution agreed.
- B** Immediate risk of further rapid deterioration or loss of fabric; solution agreed but not yet implemented.
- C** Slow decay; no solution agreed.
- D** Slow decay; solution agreed but not yet implemented.
- E** Under repair or in fair to good repair, but no user identified; or under threat of vacancy with no obvious new user (applicable only to buildings capable of beneficial use).
- F** Repair scheme in progress and (where applicable) end use or user identified; functionally redundant buildings with new use agreed but not yet implemented.

**NOTE**  
Last year's priority category is shown in brackets, otherwise 'New entry' is noted.

### ABBREVIATIONS

CA	Conservation Area
LB	Listed Building
LPA	Local Planning Authority
NP	National Park
RPG	Registered Park and Garden
SM	Scheduled Monument
UA	Unitary Authority
WHS	World Heritage Site



© English Heritage Archive

SITE NAME:	<b>Broomham Farmhouse, King's Nympton</b>
DESIGNATION:	Listed Building grade II*
CONDITION:	Poor
OCCUPANCY:	Part occupied/part in use
PRIORITY CATEGORY:	C (C)
OWNER TYPE:	Private

Early C16 longhouse with later additions. The roof has been re-thatched with English Heritage grant aid. Improvements have permitted the family to return to the house, but further structural work is still required.

LIST ENTRY NUMBER: 1152877

Contact: Ruth Garner 0117 975 0696

SITE NAME:	<b>Barnstaple Castle, Barnstaple</b>	LIST ENTRY NUMBER:	1020922
DESIGNATION:	Scheduled Monument, CA	TREND:	Declining
CONDITION:	Generally satisfactory but with significant localised problems	NEW ENTRY?:	Yes
PRINCIPAL VULNERABILITY:	Deterioration - in need of management	CONTACT:	Ruth Garner 0117 975 0696
OWNER TYPE:	Local authority		

SITE NAME:	<b>Two bowl barrows 170 metres west and 200 metres south west of Berry Down Cross, forming part of a round barrow cemetery on Berry Down, Berrynarbor</b>		
DESIGNATION:	Scheduled Monument	LIST ENTRY NUMBER:	1019261
CONDITION:	Generally unsatisfactory with major localised problems	TREND:	Declining
PRINCIPAL VULNERABILITY:	Arable ploughing	NEW ENTRY?:	No
OWNER TYPE:	Private, multiple owners	CONTACT:	Ruth Garner 0117 975 0696

SITE NAME:	<b>Round barrow cemetery 210 metres south west of Hillcrest, Centery Lane, Bittadon</b>		
DESIGNATION:	Scheduled Monument	LIST ENTRY NUMBER:	1019252
CONDITION:	Extensive significant problems	TREND:	Declining
PRINCIPAL VULNERABILITY:	Arable ploughing	NEW ENTRY?:	No
OWNER TYPE:	Private, multiple owners	CONTACT:	Ruth Garner 0117 975 0696

SITE NAME:	<b>Three bowl barrows 170 metres and 270 metres east of Friendship Farm, Bratton Fleming</b>		
DESIGNATION:	Scheduled Monument	LIST ENTRY NUMBER:	1017130
CONDITION:	Unknown	TREND:	Unknown
PRINCIPAL VULNERABILITY:	Plant growth	NEW ENTRY?:	No
OWNER TYPE:	Private	CONTACT:	Ruth Garner 0117 975 0696

SITE NAME:	<b>Bowl barrow 280 metres north east of Beacon Moor Cross, forming part of a round barrow cemetery, Chulmleigh</b>		
DESIGNATION:	Scheduled Monument	LIST ENTRY NUMBER:	1015153
CONDITION:	Extensive significant problems	TREND:	Declining
PRINCIPAL VULNERABILITY:	Arable ploughing	NEW ENTRY?:	No
OWNER TYPE:	Private	CONTACT:	Ruth Garner 0117 975 0696

SITE NAME:	<b>Bowl barrow 330 metres east of Beacon Moor Cross, forming part of a round barrow cemetery, Chulmleigh</b>		
DESIGNATION:	Scheduled Monument	LIST ENTRY NUMBER:	1015154
CONDITION:	Extensive significant problems	TREND:	Declining
PRINCIPAL VULNERABILITY:	Arable ploughing	NEW ENTRY?:	No
OWNER TYPE:	Private	CONTACT:	Ruth Garner 0117 975 0696

## PRIORITY CATEGORIES

- A** Immediate risk of further rapid deterioration or loss of fabric; no solution agreed.
- B** Immediate risk of further rapid deterioration or loss of fabric; solution agreed but not yet implemented.
- C** Slow decay; no solution agreed.
- D** Slow decay; solution agreed but not yet implemented.
- E** Under repair or in fair to good repair, but no user identified; or under threat of vacancy with no obvious new user (applicable only to buildings capable of beneficial use).
- F** Repair scheme in progress and (where applicable) end use or user identified; functionally redundant buildings with new use agreed but not yet implemented.

**NOTE**  
Last year's priority category is shown in brackets, otherwise 'New entry' is noted.

## ABBREVIATIONS

CA	Conservation Area
LB	Listed Building
LPA	Local Planning Authority
NP	National Park
RPG	Registered Park and Garden
SM	Scheduled Monument
UA	Unitary Authority
WHS	World Heritage Site



SITE NAME:	<b>Camp in East Kidland Wood, Knowstone</b>		
DESIGNATION:	Scheduled Monument	LIST ENTRY NUMBER:	1004588
CONDITION:	Unknown	TREND:	Declining
PRINCIPAL VULNERABILITY:	Plant growth	NEW ENTRY?:	No
OWNER TYPE:	Private	CONTACT:	Ruth Garner 0117 975 0696
SITE NAME:	<b>Four bowl barrows 560 metres south east of New Moor Cross, Knowstone / Molland</b>		
DESIGNATION:	Scheduled Monument	LIST ENTRY NUMBER:	1017135
CONDITION:	Generally unsatisfactory with major localised problems	TREND:	Declining
PRINCIPAL VULNERABILITY:	Arable ploughing	NEW ENTRY?:	No
OWNER TYPE:	Private, multiple owners	CONTACT:	Ruth Garner 0117 975 0696
SITE NAME:	<b>Castle Roborough, Loxhore</b>		
DESIGNATION:	Scheduled Monument	LIST ENTRY NUMBER:	1002543
CONDITION:	Extensive significant problems	TREND:	Declining
PRINCIPAL VULNERABILITY:	Plant growth	NEW ENTRY?:	No
OWNER TYPE:	Private	CONTACT:	Ruth Garner 0117 975 0696
SITE NAME:	<b>Bowl barrow 320 metres east of New Moor Cross, Molland</b>		
DESIGNATION:	Scheduled Monument	LIST ENTRY NUMBER:	1017136
CONDITION:	Generally unsatisfactory with major localised problems	TREND:	Declining
PRINCIPAL VULNERABILITY:	Arable clipping	NEW ENTRY?:	No
OWNER TYPE:	Private	CONTACT:	Ruth Garner 0117 975 0696
SITE NAME:	<b>Two bowl barrows 150 metres and 220 metres south west of Rews Cross, North Molton</b>		
DESIGNATION:	Scheduled Monument	LIST ENTRY NUMBER:	1019255
CONDITION:	Generally unsatisfactory with major localised problems	TREND:	Declining
PRINCIPAL VULNERABILITY:	No known threat	NEW ENTRY?:	Yes
OWNER TYPE:	Private	CONTACT:	Ruth Garner 0117 975 0696
SITE NAME:	<b>Hillfort 400 metres north west of Woodhouse, Queen's Nympton</b>		
DESIGNATION:	Scheduled Monument	LIST ENTRY NUMBER:	1015463
CONDITION:	Extensive significant problems	TREND:	Declining
PRINCIPAL VULNERABILITY:	Arable ploughing	NEW ENTRY?:	No
OWNER TYPE:	Private	CONTACT:	Ruth Garner 0117 975 0696
SITE NAME:	<b>Two bowl barrows 100 metres east of Catkill Cross, Rose Ash</b>		
DESIGNATION:	Scheduled Monument	LIST ENTRY NUMBER:	1015145
CONDITION:	Generally satisfactory but with significant localised problems	TREND:	Declining
PRINCIPAL VULNERABILITY:	Animal burrowing - moderate	NEW ENTRY?:	No
OWNER TYPE:	Private	CONTACT:	Ruth Garner 0117 975 0696

**PRIORITY CATEGORIES**

- A** Immediate risk of further rapid deterioration or loss of fabric; no solution agreed.  
**B** Immediate risk of further rapid deterioration or loss of fabric; solution agreed but not yet implemented.  
**C** Slow decay; no solution agreed.

- D** Slow decay; solution agreed but not yet implemented.  
**E** Under repair or in fair to good repair, but no user identified; or under threat of vacancy with no obvious new user (applicable only to buildings capable of beneficial use).

- F** Repair scheme in progress and (where applicable) end use or user identified; functionally redundant buildings with new use agreed but not yet implemented.

**NOTE**  
 Last year's priority category is shown in brackets, otherwise 'New entry' is noted.

**ABBREVIATIONS**

CA	Conservation Area
LB	Listed Building
LPA	Local Planning Authority
NP	National Park
RPG	Registered Park and Garden
SM	Scheduled Monument
UA	Unitary Authority
WHS	World Heritage Site

SITE NAME:	<b>Camp south of Birch Ham Wood, Stoke Rivers</b>		
DESIGNATION:	Scheduled Monument	LIST ENTRY NUMBER:	1002533
CONDITION:	Generally satisfactory but with minor localised problems	TREND:	Declining
PRINCIPAL VULNERABILITY:	Other	NEW ENTRY?:	No
OWNER TYPE:	Private	CONTACT:	Ruth Garner 0117 975 0696

SITE NAME:	<b>Bowl barrow 300 metres north west of Witheridge Moor Cross (west), Witheridge</b>		
DESIGNATION:	Scheduled Monument	LIST ENTRY NUMBER:	1016652
CONDITION:	Extensive significant problems	TREND:	Declining
PRINCIPAL VULNERABILITY:	Plant growth	NEW ENTRY?:	No
OWNER TYPE:	Private, multiple owners	CONTACT:	Ruth Garner 0117 975 0696

SITE NAME:	<b>Bowl barrow 610 metres south east of Elworthy Cross, Witheridge</b>		
DESIGNATION:	Scheduled Monument	LIST ENTRY NUMBER:	1016651
CONDITION:	Extensive significant problems	TREND:	Declining
PRINCIPAL VULNERABILITY:	Plant growth	NEW ENTRY?:	No
OWNER TYPE:	Charity (heritage)	CONTACT:	Ruth Garner 0117 975 0696

SITE NAME:	<b>Ilfracombe</b>		
DESIGNATION:	Conservation Area, 117 LBs	NEW ENTRY?:	No
CONDITION:	Poor	TREND:	Deteriorating
VULNERABILITY:	Medium	CONTACT:	James Bate (LPA) 01271 388352

## SOUTH HAMS

SITE NAME:	<b>Deer Park wall at Berry Pomeroy Castle, Berry Pomeroy</b>	Medieval deer park wall, extended in the C16. Neglected, heavily overgrown with ivy and partially collapsed in places, particularly in the woods where it has no use as a boundary. The Estate has prepared a condition survey in order to understand and monitor mechanisms of decay and to prioritise repairs, some of which have qualified for funding from Natural England.
DESIGNATION:	Listed Building grade II*	
CONDITION:	Poor	
OCCUPANCY:	N/A	
PRIORITY CATEGORY:	C (C)	
OWNER TYPE:	Private	
LIST ENTRY NUMBER:	1108572	Contact: Ruth Garner 0117 975 0696



© South Hams District Council

SITE NAME:	<b>Warleigh House, Tamerton Foliot, Bickleigh</b>	Medieval site. The present C16 house incorporates late medieval roof structures and was remodelled in the mid C18 and again, importantly, by John Foulston of Plymouth from 1825-31. For sale. Urgent Works Notice outstanding and conditional Listed Building Consent agreed for reinstatement of significant features.
DESIGNATION:	Listed Building grade II*	
CONDITION:	Poor	
OCCUPANCY:	Vacant/not in use	
PRIORITY CATEGORY:	B (B)	
OWNER TYPE:	Commercial company	
LIST ENTRY NUMBER:	1162274	Contact: Ruth Garner 0117 975 0696

### PRIORITY CATEGORIES

- A** Immediate risk of further rapid deterioration or loss of fabric; no solution agreed.
- B** Immediate risk of further rapid deterioration or loss of fabric; solution agreed but not yet implemented.
- C** Slow decay; no solution agreed.
- D** Slow decay; solution agreed but not yet implemented.
- E** Under repair or in fair to good repair, but no user identified; or under threat of vacancy with no obvious new user (applicable only to buildings capable of beneficial use).
- F** Repair scheme in progress and (where applicable) end use or user identified; functionally redundant buildings with new use agreed but not yet implemented.

**NOTE**  
Last year's priority category is shown in brackets, otherwise 'New entry' is noted.

### ABBREVIATIONS

CA	Conservation Area
LB	Listed Building
LPA	Local Planning Authority
NP	National Park
RPG	Registered Park and Garden
SM	Scheduled Monument
UA	Unitary Authority
WHS	World Heritage Site



© South Hams District Council

SITE NAME:	<b>Yarde Farmhouse, Malborough</b>
DESIGNATION:	Listed Building grade I
CONDITION:	Fair
OCCUPANCY:	Part occupied/part in use
PRIORITY CATEGORY:	F (F)
OWNER TYPE:	Private
LIST ENTRY NUMBER:	I108479

Late C16 evolved manor house. The house, its detached kitchen and also the early C18 chamber block are now wind and weathertight externally. The greatest area of uncertainty remains the interior of the lodging range and the important painted hangings whose conservation and future display are not resolved.

Contact: Ruth Garner 0117 975 0696



© English Heritage

SITE NAME:	<b>Pridhamsleigh Farmhouse, Ashburton, Staverton</b>
DESIGNATION:	Listed Building grade II*
CONDITION:	Poor
OCCUPANCY:	Vacant/not in use
PRIORITY CATEGORY:	F (B)
OWNER TYPE:	Private
LIST ENTRY NUMBER:	I147332

C16 and C17 Farmhouse. Subdivided into Pridhamsleigh Manor and Pridhamsleigh Farmhouse. Farmhouse only is at risk. Part of the Farmhouse suffered collapse. At risk from exposure and neglect. Listed Building Consent granted for repairs and works were advanced 2013.

Contact: Ruth Garner 0117 975 0696



© English Heritage Archive

SITE NAME:	<b>39, The High Street, Totnes</b>
DESIGNATION:	Listed Building grade II*
CONDITION:	Poor
OCCUPANCY:	Part occupied/part in use
PRIORITY CATEGORY:	C (C)
OWNER TYPE:	Private
LIST ENTRY NUMBER:	I236133

Fine C17 plasterwork and interior threatened by poor condition of roof and opening up of floor on the second floor. Ground floor is a shop. Upper floors are unoccupied and in need of repair and new services.

Contact: Ruth Garner 0117 975 0696



© English Heritage Archive

SITE NAME:	<b>Garden wall, steps and gatepiers south of Langdon Court Hotel, Langdon, Wembury</b>
DESIGNATION:	Listed Building grade II*, RPG grade II
CONDITION:	Poor
OCCUPANCY:	N/A
PRIORITY CATEGORY:	C (C)
OWNER TYPE:	Private
LIST ENTRY NUMBER:	I169143

Late C17 to early C18 formal terraced garden, the layout little altered since the early C18. Terraces extend south from the house on rising ground, with central axial path and connecting steps. Enclosed by walls to the east, south and west. The northern (larger) terrace has C17 gate piers and gates in the east and west walls and a central pool. The present owner has instigated a programme of repair.

Contact: Ruth Garner 0117 975 0696



© South Hams District Council

SITE NAME:	<b>Pair of garden houses south of Langdon Court Hotel, Langdon, Wembury</b>
DESIGNATION:	Listed Building grade II*, RPG grade II
CONDITION:	Poor
OCCUPANCY:	N/A
PRIORITY CATEGORY:	C (C)
OWNER TYPE:	Private
LIST ENTRY NUMBER:	I108587

Early C18 gazebos standing at the junction of the northern and southern terraces in the late C17 to early C18 formal terraced garden to the south of the house. The walls, steps and gate piers of the terraced garden are also at risk. Recently reroofed but derelict. In 2012-13 negotiations were underway to restore them as annexes to the hotel.

Contact: Ruth Garner 0117 975 0696

#### PRIORITY CATEGORIES

- A** Immediate risk of further rapid deterioration or loss of fabric; no solution agreed.
- B** Immediate risk of further rapid deterioration or loss of fabric; solution agreed but not yet implemented.
- C** Slow decay; no solution agreed.
- D** Slow decay; solution agreed but not yet implemented.
- E** Under repair or in fair to good repair, but no user identified; or under threat of vacancy with no obvious new user (applicable only to buildings capable of beneficial use).
- F** Repair scheme in progress and (where applicable) end use or user identified; functionally redundant buildings with new use agreed but not yet implemented.

**NOTE**  
Last year's priority category is shown in brackets, otherwise 'New entry' is noted.

#### ABBREVIATIONS

CA	Conservation Area
LB	Listed Building
LPA	Local Planning Authority
NP	National Park
RPG	Registered Park and Garden
SM	Scheduled Monument
UA	Unitary Authority
WHS	World Heritage Site



SITE NAME:	Watch House battery and ditch, Wembury	Constructed 1904 but utilising an 1860s ditch system, with First and Second World War additions. The site was leased to a private company until 2009, and since then has been vacant and subject to vandalism. Recording has been put in hand but no options for repair/reuse have been agreed.
DESIGNATION:	Scheduled Monument	
CONDITION:	Very bad	
OCCUPANCY:	Vacant/not in use	
PRIORITY CATEGORY:	A (New entry)	
OWNER TYPE:	Government or agency	
LIST ENTRY NUMBER:	1002585	Contact: Ruth Garner 0117 975 0696

© English Heritage

SITE NAME:	Hilltop enclosure known as Maristow Camp, 240 metres east of Middle Park House, Bickleigh		
DESIGNATION:	Scheduled Monument	LIST ENTRY NUMBER:	1019784
CONDITION:	Generally unsatisfactory with major localised problems	TREND:	Declining
PRINCIPAL VULNERABILITY:	Forestry	NEW ENTRY?:	No
OWNER TYPE:	Private	CONTACT:	Ruth Garner 0117 975 0696

SITE NAME:	Long barrow and two bowl barrows, 200 metres south east of Chapelcombe, Bigbury		
DESIGNATION:	Scheduled Monument	LIST ENTRY NUMBER:	1019239
CONDITION:	Generally satisfactory but with significant localised problems	TREND:	Improving
PRINCIPAL VULNERABILITY:	Arable clipping	NEW ENTRY?:	No
OWNER TYPE:	Private	CONTACT:	Ruth Garner 0117 975 0696

SITE NAME:	Iron Age hillfort known as Wasteberry Camp, medieval deer park and post-medieval warren, 800 metres north west of Lyneham House, Brixton / Yealmpton		
DESIGNATION:	Scheduled Monument	LIST ENTRY NUMBER:	1020160
CONDITION:	Generally unsatisfactory with major localised problems	TREND:	Declining
PRINCIPAL VULNERABILITY:	Collapse	NEW ENTRY?:	No
OWNER TYPE:	Private	CONTACT:	Ruth Garner 0117 975 0696

SITE NAME:	Two round barrows on Ridding Down, Cornwood		
DESIGNATION:	Scheduled Monument	LIST ENTRY NUMBER:	1002586
CONDITION:	Extensive significant problems	TREND:	Unknown
PRINCIPAL VULNERABILITY:	Levelling	NEW ENTRY?:	No
OWNER TYPE:	Commercial company	CONTACT:	Ruth Garner 0117 975 0696

SITE NAME:	Deer park north and north west of Dartington Hall, Dartington		
DESIGNATION:	Scheduled Monument, 2 LBs, part in RPG grade II*	LIST ENTRY NUMBER:	1020870
CONDITION:	Generally satisfactory but with significant localised problems	TREND:	Stable
PRINCIPAL VULNERABILITY:	Other	NEW ENTRY?:	No
OWNER TYPE:	Mixed, multiple owners	CONTACT:	Ruth Garner 0117 975 0696

SITE NAME:	Hilltop enclosure and woodbanks in Chacegrove Wood, 540 metres north west of Dartington Hall, Dartington		
DESIGNATION:	Scheduled Monument	LIST ENTRY NUMBER:	1020553
CONDITION:	Generally satisfactory but with significant localised problems	TREND:	Declining
PRINCIPAL VULNERABILITY:	Collapse	NEW ENTRY?:	No
OWNER TYPE:	Charity (non-heritage)	CONTACT:	Ruth Garner 0117 975 0696

## PRIORITY CATEGORIES

- A** Immediate risk of further rapid deterioration or loss of fabric; no solution agreed.  
**B** Immediate risk of further rapid deterioration or loss of fabric; solution agreed but not yet implemented.  
**C** Slow decay; no solution agreed.

- D** Slow decay; solution agreed but not yet implemented.  
**E** Under repair or in fair to good repair, but no user identified; or under threat of vacancy with no obvious new user (applicable only to buildings capable of beneficial use).

- F** Repair scheme in progress and (where applicable) end use or user identified; functionally redundant buildings with new use agreed but not yet implemented.

**NOTE**  
 Last year's priority category is shown in brackets, otherwise 'New entry' is noted.

## ABBREVIATIONS

CA	Conservation Area
LB	Listed Building
LPA	Local Planning Authority
NP	National Park
RPG	Registered Park and Garden
SM	Scheduled Monument
UA	Unitary Authority
WHS	World Heritage Site

SITE NAME:	<b>Hilltop enclosures in North Wood, 780 metres NNW of Old Parsonage Farm, Dartington</b>		
DESIGNATION:	Scheduled Monument	LIST ENTRY NUMBER:	1020381
CONDITION:	Extensive significant problems	TREND:	Declining
PRINCIPAL VULNERABILITY:	Forestry	NEW ENTRY?:	No
OWNER TYPE:	Mixed, multiple owners	CONTACT:	Ruth Garner 0117 975 0696
SITE NAME:	<b>Four bowl barrows at Bickleigh Brake 540 metres south west of Bickleigh, forming part of a linear round barrow cemetery, Halwell and Moreleigh</b>		
DESIGNATION:	Scheduled Monument	LIST ENTRY NUMBER:	1019238
CONDITION:	Generally satisfactory but with significant localised problems	TREND:	Declining
PRINCIPAL VULNERABILITY:	Arable clipping	NEW ENTRY?:	No
OWNER TYPE:	Private, multiple owners	CONTACT:	Ruth Garner 0117 975 0696
SITE NAME:	<b>Hillfort and two bowl barrows at Halwell Camp, Halwell and Moreleigh</b>		
DESIGNATION:	Scheduled Monument	LIST ENTRY NUMBER:	1019237
CONDITION:	Generally unsatisfactory with major localised problems	TREND:	Declining
PRINCIPAL VULNERABILITY:	Arable ploughing	NEW ENTRY?:	No
OWNER TYPE:	Mixed, multiple owners	CONTACT:	Ruth Garner 0117 975 0696
SITE NAME:	<b>Medieval churchyard cross, 6 metres south east of the porch of St Andrew's Church, Harberton</b>		
DESIGNATION:	Scheduled Monument, LB grade II	LIST ENTRY NUMBER:	1019234
CONDITION:	Generally satisfactory but with significant localised problems	TREND:	Declining
PRINCIPAL VULNERABILITY:	Collapse	NEW ENTRY?:	No
OWNER TYPE:	Private	CONTACT:	Ruth Garner 0117 975 0696
SITE NAME:	<b>Bowl barrow 470 metres south of Borough Farm, Holbeton</b>		
DESIGNATION:	Scheduled Monument	LIST ENTRY NUMBER:	1019316
CONDITION:	Extensive significant problems	TREND:	Declining
PRINCIPAL VULNERABILITY:	Arable ploughing	NEW ENTRY?:	No
OWNER TYPE:	Private	CONTACT:	Ruth Garner 0117 975 0696
SITE NAME:	<b>Three bowl barrows 140 metres west of Borough Farm, Holbeton</b>		
DESIGNATION:	Scheduled Monument	LIST ENTRY NUMBER:	1019317
CONDITION:	Extensive significant problems	TREND:	Declining
PRINCIPAL VULNERABILITY:	Arable ploughing	NEW ENTRY?:	No
OWNER TYPE:	Private	CONTACT:	Ruth Garner 0117 975 0696
SITE NAME:	<b>D-Day landing craft maintenance site on the River Dart immediately to the south of Lower Noss Point, Kingswear</b>		
DESIGNATION:	Scheduled Monument	LIST ENTRY NUMBER:	1021076
CONDITION:	Generally unsatisfactory with major localised problems	TREND:	Declining
PRINCIPAL VULNERABILITY:	Development requiring planning permission	NEW ENTRY?:	No
OWNER TYPE:	Private	CONTACT:	Ruth Garner 0117 975 0696

## PRIORITY CATEGORIES

- A** Immediate risk of further rapid deterioration or loss of fabric; no solution agreed.  
**B** Immediate risk of further rapid deterioration or loss of fabric; solution agreed but not yet implemented.  
**C** Slow decay; no solution agreed.

- D** Slow decay; solution agreed but not yet implemented.  
**E** Under repair or in fair to good repair, but no user identified; or under threat of vacancy with no obvious new user (applicable only to buildings capable of beneficial use).

- F** Repair scheme in progress and (where applicable) end use or user identified; functionally redundant buildings with new use agreed but not yet implemented.

**NOTE**  
 Last year's priority category is shown in brackets, otherwise 'New entry' is noted.

## ABBREVIATIONS

CA	Conservation Area
LB	Listed Building
LPA	Local Planning Authority
NP	National Park
RPG	Registered Park and Garden
SM	Scheduled Monument
UA	Unitary Authority
WHS	World Heritage Site

SITE NAME:	<b>Gomerock Tower, Kingswear</b>		
DESIGNATION:	Scheduled Monument	LIST ENTRY NUMBER:	1003852
CONDITION:	Generally satisfactory but with significant localised problems	TREND:	Declining
PRINCIPAL VULNERABILITY:	Other	NEW ENTRY?:	No
OWNER TYPE:	Private, multiple owners	CONTACT:	Ruth Garner 0117 975 0696
SITE NAME:	<b>Field systems, hut circles and four beacons, 510 metres south of Middle Soar, Malborough</b>		
DESIGNATION:	Scheduled Monument	LIST ENTRY NUMBER:	1020574
CONDITION:	Generally satisfactory but with significant localised problems	TREND:	Stable
PRINCIPAL VULNERABILITY:	Plant growth	NEW ENTRY?:	No
OWNER TYPE:	Charity (heritage)	CONTACT:	Ruth Garner 0117 975 0696
SITE NAME:	<b>Hilltop enclosure 380 metres east of Middle Soar, Malborough</b>		
DESIGNATION:	Scheduled Monument	LIST ENTRY NUMBER:	1019533
CONDITION:	Extensive significant problems	TREND:	Declining
PRINCIPAL VULNERABILITY:	Arable ploughing	NEW ENTRY?:	No
OWNER TYPE:	Private	CONTACT:	Ruth Garner 0117 975 0696
SITE NAME:	<b>Medieval farmstead, boundary work and earthwork enclosures 350 metres south east of Middle Soar, Malborough</b>		
DESIGNATION:	Scheduled Monument	LIST ENTRY NUMBER:	1020575
CONDITION:	Generally satisfactory but with significant localised problems	TREND:	Stable
PRINCIPAL VULNERABILITY:	Arable ploughing	NEW ENTRY?:	No
OWNER TYPE:	Charity (heritage)	CONTACT:	Ruth Garner 0117 975 0696
SITE NAME:	<b>Two hut circles and associated field systems and enclosure at Mousehill Brake, Malborough</b>		
DESIGNATION:	Scheduled Monument	LIST ENTRY NUMBER:	1020573
CONDITION:	Generally satisfactory but with significant localised problems	TREND:	Declining
PRINCIPAL VULNERABILITY:	Plant growth	NEW ENTRY?:	No
OWNER TYPE:	Charity (heritage)	CONTACT:	Ruth Garner 0117 975 0696
SITE NAME:	<b>Coaxial field system, hut circles and medieval farm buildings at Starehole Bottom, Malborough / Salcombe</b>		
DESIGNATION:	Scheduled Monument	LIST ENTRY NUMBER:	1020577
CONDITION:	Generally satisfactory but with significant localised problems	TREND:	Declining
PRINCIPAL VULNERABILITY:	Arable ploughing	NEW ENTRY?:	No
OWNER TYPE:	Charity (heritage)	CONTACT:	Ruth Garner 0117 975 0696
SITE NAME:	<b>Two bowl barrows at Beacon Hill, 120 metres south of The Beacon, Marlton</b>		
DESIGNATION:	Scheduled Monument	LIST ENTRY NUMBER:	1020164
CONDITION:	Generally unsatisfactory with major localised problems	TREND:	Declining
PRINCIPAL VULNERABILITY:	Digging	NEW ENTRY?:	No
OWNER TYPE:	Mixed, multiple owners	CONTACT:	Ruth Garner 0117 975 0696

**PRIORITY CATEGORIES**

- A** Immediate risk of further rapid deterioration or loss of fabric; no solution agreed.  
**B** Immediate risk of further rapid deterioration or loss of fabric; solution agreed but not yet implemented.  
**C** Slow decay; no solution agreed.

- D** Slow decay; solution agreed but not yet implemented.  
**E** Under repair or in fair to good repair, but no user identified; or under threat of vacancy with no obvious new user (applicable only to buildings capable of beneficial use).

- F** Repair scheme in progress and (where applicable) end use or user identified; functionally redundant buildings with new use agreed but not yet implemented.

**NOTE**  
 Last year's priority category is shown in brackets, otherwise 'New entry' is noted.

**ABBREVIATIONS**

CA	Conservation Area
LB	Listed Building
LPA	Local Planning Authority
NP	National Park
RPG	Registered Park and Garden
SM	Scheduled Monument
UA	Unitary Authority
WHS	World Heritage Site

SITE NAME:	<b>Iron Age promontory fort known as Oldaport Camp, Modbury</b>		
DESIGNATION:	Scheduled Monument, part in RPG grade II	LIST ENTRY NUMBER:	1020234
CONDITION:	Generally satisfactory but with significant localised problems	TREND:	Declining
PRINCIPAL VULNERABILITY:	Stock erosion - localised/limited	NEW ENTRY?:	No
OWNER TYPE:	Private, multiple owners	CONTACT:	Ruth Garner 0117 975 0696
SITE NAME:	<b>Fort Charles, Salcombe</b>		
DESIGNATION:	Scheduled Monument, LB grade II	LIST ENTRY NUMBER:	1020165
CONDITION:	Extensive significant problems	TREND:	Declining
PRINCIPAL VULNERABILITY:	Coastal erosion	NEW ENTRY?:	No
OWNER TYPE:	Private	CONTACT:	Ruth Garner 0117 975 0696
SITE NAME:	<b>Deer park and rabbit warren at Newnham Park, Sparkwell</b>		
DESIGNATION:	Scheduled Monument	LIST ENTRY NUMBER:	1020169
CONDITION:	Generally satisfactory but with significant localised problems	TREND:	Unknown
PRINCIPAL VULNERABILITY:	Deterioration - in need of management	NEW ENTRY?:	No
OWNER TYPE:	Private	CONTACT:	Ruth Garner 0117 975 0696
SITE NAME:	<b>Hut circle 1000 yards (915 metres) east of Coleland Bridge, Sparkwell</b>		
DESIGNATION:	Scheduled Monument	LIST ENTRY NUMBER:	1002596
CONDITION:	Generally satisfactory but with significant localised problems	TREND:	Declining
PRINCIPAL VULNERABILITY:	Plant growth	NEW ENTRY?:	No
OWNER TYPE:	Mixed, multiple owners	CONTACT:	Ruth Garner 0117 975 0696
SITE NAME:	<b>Post-medieval deer park, medieval fishpond, and a 19th century lead mine, ore works and smelt mill at Boringdon Park, Sparkwell</b>		
DESIGNATION:	Scheduled Monument and Listed Building grade II*, 2 LBs	LIST ENTRY NUMBER:	1020565 and 1386330
CONDITION:	Extensive significant problems	TREND:	Improving
PRINCIPAL VULNERABILITY:	Collapse	NEW ENTRY?:	No
OWNER TYPE:	Government or agency	CONTACT:	Ruth Garner 0117 975 0696
SITE NAME:	<b>Barrow cemetery on western slope of Crownhill Down, Sparkwell / Shaugh Prior</b>		
DESIGNATION:	Scheduled Monument	LIST ENTRY NUMBER:	1003201
CONDITION:	Unknown	TREND:	Declining
PRINCIPAL VULNERABILITY:	Dumping	NEW ENTRY?:	No
OWNER TYPE:	Private	CONTACT:	Ruth Garner 0117 975 0696
SITE NAME:	<b>Woodbury Camp, Stoke Fleming</b>		
DESIGNATION:	Scheduled Monument	LIST ENTRY NUMBER:	1019783
CONDITION:	Extensive significant problems	TREND:	Stable
PRINCIPAL VULNERABILITY:	Arable ploughing	NEW ENTRY?:	No
OWNER TYPE:	Private	CONTACT:	Ruth Garner 0117 975 0696

**PRIORITY CATEGORIES**

- A** Immediate risk of further rapid deterioration or loss of fabric; no solution agreed.  
**B** Immediate risk of further rapid deterioration or loss of fabric; solution agreed but not yet implemented.  
**C** Slow decay; no solution agreed.

- D** Slow decay; solution agreed but not yet implemented.  
**E** Under repair or in fair to good repair, but no user identified; or under threat of vacancy with no obvious new user (applicable only to buildings capable of beneficial use).

- F** Repair scheme in progress and (where applicable) end use or user identified; functionally redundant buildings with new use agreed but not yet implemented.

**NOTE**  
 Last year's priority category is shown in brackets, otherwise 'New entry' is noted.

**ABBREVIATIONS**

CA	Conservation Area
LB	Listed Building
LPA	Local Planning Authority
NP	National Park
RPG	Registered Park and Garden
SM	Scheduled Monument
UA	Unitary Authority
WHS	World Heritage Site

SITE NAME:	<b>Hillfort known as Slapton Castle, Stokenham</b>		
DESIGNATION:	Scheduled Monument	LIST ENTRY NUMBER:	1019236
CONDITION:	Extensive significant problems	TREND:	Declining
PRINCIPAL VULNERABILITY:	Arable ploughing	NEW ENTRY?:	No
OWNER TYPE:	Mixed, multiple owners	CONTACT:	Ruth Garner 0117 975 0696

SITE NAME:	<b>Roman settlement site at Bantham Ham, Thurlestone</b>		
DESIGNATION:	Scheduled Monument	LIST ENTRY NUMBER:	1019322
CONDITION:	Generally satisfactory but with significant localised problems	TREND:	Declining
PRINCIPAL VULNERABILITY:	Visitor erosion - moderate	NEW ENTRY?:	No
OWNER TYPE:	Mixed, multiple owners	CONTACT:	Ruth Garner 0117 975 0696

SITE NAME:	<b>Hilltop enclosure at Yellowberries Copse, 430 metres west of Higher Turtley, Ugborough</b>		
DESIGNATION:	Scheduled Monument	LIST ENTRY NUMBER:	1019325
CONDITION:	Generally satisfactory but with significant localised problems	TREND:	Declining
PRINCIPAL VULNERABILITY:	Other	NEW ENTRY?:	No
OWNER TYPE:	Private, multiple owners	CONTACT:	Ruth Garner 0117 975 0696

SITE NAME:	<b>Fort Bovisand, Wembury</b>		
DESIGNATION:	Scheduled Monument, 2 LBs	LIST ENTRY NUMBER:	1002584
CONDITION:	Generally satisfactory but with significant localised problems	TREND:	Unknown
PRINCIPAL VULNERABILITY:	Development requiring planning permission	NEW ENTRY?:	No
OWNER TYPE:	Government or agency	CONTACT:	Ruth Garner 0117 975 0696

SITE NAME:	<b>World War II Heavy Anti-aircraft gunsite, 100 metres west of Princes Cottages, Wembury</b>		
DESIGNATION:	Scheduled Monument	LIST ENTRY NUMBER:	1021147
CONDITION:	Generally satisfactory but with significant localised problems	TREND:	Declining
PRINCIPAL VULNERABILITY:	Plant growth	NEW ENTRY?:	No
OWNER TYPE:	Private, multiple owners	CONTACT:	Ruth Garner 0117 975 0696

## TEIGNBRIDGE



© Teignbridge District Council

SITE NAME:	<b>Former stables to Stover House, Stover, Kingsteignton</b>	Built as stables, 1779. The stables were stripped out when they were superseded by a new larger stable block in 1843 and converted to a magnificent backdrop to newly laid out gardens for the 11th Duke of Somerset. It is a key feature of the Stover's grade II designed landscape. Now in very bad condition due to spread and distortion of single ashlar front, rusting cramps, and water and vegetation damage. Fenced off.
DESIGNATION:	Listed Building grade II*, RPG grade II	
CONDITION:	Very bad	
OCCUPANCY:	Vacant/not in use	
PRIORITY CATEGORY:	C (C)	
OWNER TYPE:	Commercial company	
LIST ENTRY NUMBER:	1308968	Contact: Ruth Garner 0117 975 0696

### PRIORITY CATEGORIES

- A** Immediate risk of further rapid deterioration or loss of fabric; no solution agreed.
- B** Immediate risk of further rapid deterioration or loss of fabric; solution agreed but not yet implemented.
- C** Slow decay; no solution agreed.
- D** Slow decay; solution agreed but not yet implemented.
- E** Under repair or in fair to good repair, but no user identified; or under threat of vacancy with no obvious new user (applicable only to buildings capable of beneficial use).
- F** Repair scheme in progress and (where applicable) end use or user identified; functionally redundant buildings with new use agreed but not yet implemented.

**NOTE**  
Last year's priority category is shown in brackets, otherwise 'New entry' is noted.

### ABBREVIATIONS

CA	Conservation Area
LB	Listed Building
LPA	Local Planning Authority
NP	National Park
RPG	Registered Park and Garden
SM	Scheduled Monument
UA	Unitary Authority
WHS	World Heritage Site





© English Heritage Archive

SITE NAME:	<b>The Belvedere, Powderham</b>
DESIGNATION:	Listed Building grade II*, RPG grade II*
CONDITION:	Poor
OCCUPANCY:	N/A
PRIORITY CATEGORY:	C (C)
OWNER TYPE:	Private
LIST ENTRY NUMBER:	1306164

Gothick Belvedere, 1771-1774, situated 600 metres north west of Powderham Castle on the north east fringe of Powderham Old Plantation within the C18 park. Damaged by fire after the war and now a roofless shell. English Heritage grant has been offered towards repairs and a first phase of repairs has been completed. With no prospect of a further phase being funded in the immediate future, the building remains at risk.

Contact: Ruth Garner 0117 975 0696



© English Heritage

SITE NAME:	<b>Church of St Thomas a Becket, Bridford</b>
DESIGNATION:	Listed Place of Worship grade I
CONDITION:	Poor
PRIORITY CATEGORY:	D (New entry)
OWNER TYPE:	Religious organisation
LIST ENTRY NUMBER:	1097825

A medieval granite church in an exposed location, on the southern fringe of Dartmoor National Park. The pointing on the tower is failing and falling, and this is allowing water ingress into the fabric, while rainwater disposal is inadequate. A Repair Grant for Places of Worship was offered in 2012.

Contact: Ruth Garner 0117 975 0696



© English Heritage

SITE NAME:	<b>St Michael the Archangel, Den Promenade, Teignmouth</b>
DESIGNATION:	Listed Place of Worship grade II, CA
CONDITION:	Poor
PRIORITY CATEGORY:	F (F)
OWNER TYPE:	Religious organisation
LIST ENTRY NUMBER:	1269103

Multi-phase Norman style church. A Repair Grant for Places of Worship was offered in 2010 for project development work to address the issue with the valley gutters, which have been leaking for several years. The project development work was completed in 2012. Repair works to the valley gutters and associated works are ongoing.

Contact: Ruth Garner 0117 975 0696

SITE NAME:	<b>Earthwork (possibly civil war) on Bovey Heath, Bovey Tracey</b>		
DESIGNATION:	Scheduled Monument	LIST ENTRY NUMBER:	1002657
CONDITION:	Generally satisfactory but with significant localised problems	TREND:	Declining
PRINCIPAL VULNERABILITY:	Vehicle damage/erosion - extensive	NEW ENTRY?:	No
OWNER TYPE:	Local authority	CONTACT:	Ruth Garner 0117 975 0696

SITE NAME:	<b>Bishop's Palace, Chudleigh</b>		
DESIGNATION:	Scheduled Monument, LB grade II*	LIST ENTRY NUMBER:	1008679
CONDITION:	Generally satisfactory but with significant localised problems	TREND:	Declining
PRINCIPAL VULNERABILITY:	Other	NEW ENTRY?:	No
OWNER TYPE:	Private	CONTACT:	Ruth Garner 0117 975 0696

SITE NAME:	<b>Cow Cave, Chudleigh Rocks, Chudleigh</b>		
DESIGNATION:	Scheduled Monument	LIST ENTRY NUMBER:	1010726
CONDITION:	Generally satisfactory but with significant localised problems	TREND:	Declining
PRINCIPAL VULNERABILITY:	Vandalism	NEW ENTRY?:	No
OWNER TYPE:	Private	CONTACT:	Ruth Garner 0117 975 0696

#### PRIORITY CATEGORIES

- A** Immediate risk of further rapid deterioration or loss of fabric; no solution agreed.  
**B** Immediate risk of further rapid deterioration or loss of fabric; solution agreed but not yet implemented.  
**C** Slow decay; no solution agreed.

- D** Slow decay; solution agreed but not yet implemented.  
**E** Under repair or in fair to good repair, but no user identified; or under threat of vacancy with no obvious new user (applicable only to buildings capable of beneficial use).

- F** Repair scheme in progress and (where applicable) end use or user identified; functionally redundant buildings with new use agreed but not yet implemented.

**NOTE**  
 Last year's priority category is shown in brackets, otherwise 'New entry' is noted.

#### ABBREVIATIONS

CA	Conservation Area
LB	Listed Building
LPA	Local Planning Authority
NP	National Park
RPG	Registered Park and Garden
SM	Scheduled Monument
UA	Unitary Authority
WHS	World Heritage Site

SITE NAME:	<b>Milber Down camp, Coffinswell / Haccombe with Combe</b>		
DESIGNATION:	Scheduled Monument	LIST ENTRY NUMBER:	1003178
CONDITION:	Generally satisfactory but with significant localised problems	TREND:	Declining
PRINCIPAL VULNERABILITY:	Arable ploughing	NEW ENTRY?:	No
OWNER TYPE:	Mixed, multiple owners	CONTACT:	Ruth Garner 0117 975 0696
<hr/>			
SITE NAME:	<b>Earthwork enclosure south of Blackall's Copse, Exminster</b>		
DESIGNATION:	Scheduled Monument	LIST ENTRY NUMBER:	1004579
CONDITION:	Generally unsatisfactory with major localised problems	TREND:	Declining
PRINCIPAL VULNERABILITY:	Arable clipping	NEW ENTRY?:	No
OWNER TYPE:	Private	CONTACT:	Ruth Garner 0117 975 0696
<hr/>			
SITE NAME:	<b>Linear round barrow cemetery at Castle Park, Alphington, Exminster</b>		
DESIGNATION:	Scheduled Monument	LIST ENTRY NUMBER:	1012347
CONDITION:	Extensive significant problems	TREND:	Declining
PRINCIPAL VULNERABILITY:	Arable ploughing	NEW ENTRY?:	No
OWNER TYPE:	Private	CONTACT:	Ruth Garner 0117 975 0696
<hr/>			
SITE NAME:	<b>Cotley Castle, Holcombe Burnell / Dunsford</b>		
DESIGNATION:	Scheduled Monument	LIST ENTRY NUMBER:	1003180
CONDITION:	Generally unsatisfactory with major localised problems	TREND:	Improving
PRINCIPAL VULNERABILITY:	Forestry	NEW ENTRY?:	No
OWNER TYPE:	Mixed, multiple owners	CONTACT:	Ruth Garner 0117 975 0696
<hr/>			
SITE NAME:	<b>Kingskerswell Manor House, Kingskerswell</b>		
DESIGNATION:	Scheduled Monument, LB grade II, CA	LIST ENTRY NUMBER:	1020875
CONDITION:	Extensive significant problems	TREND:	Declining
PRINCIPAL VULNERABILITY:	Collapse	NEW ENTRY?:	No
OWNER TYPE:	Private, multiple owners	CONTACT:	Ruth Garner 0117 975 0696
<hr/>			
SITE NAME:	<b>Prehistoric field system and settlements on Kerswell Down and Whilborough Common, Kingskerswell</b>		
DESIGNATION:	Scheduled Monument	LIST ENTRY NUMBER:	1021377
CONDITION:	Extensive significant problems	TREND:	Declining
PRINCIPAL VULNERABILITY:	Scrub/tree growth	NEW ENTRY?:	No
OWNER TYPE:	Mixed, multiple owners	CONTACT:	Ruth Garner 0117 975 0696
<hr/>			
SITE NAME:	<b>Oxton House, Kenton</b>	In the mid C19 the picturesque grounds comprised lawns, parterres, shrubberies, parkland and a lake. In the C20, the property was occupied by a school before being divided into apartments. The pleasure grounds are neglected and much of the park is ploughed, with considerable loss of parkland planting.	
DESIGNATION:	Registered Park and Garden grade II, 7 LBs		
CONDITION:	Generally satisfactory but with significant localised problems		
VULNERABILITY:	Medium		
TREND:	Declining		
NEW ENTRY?:	No		
OWNER TYPE:	Private, multiple owners		
LIST ENTRY NUMBER:	1001269		

**PRIORITY CATEGORIES**

- A** Immediate risk of further rapid deterioration or loss of fabric; no solution agreed.  
**B** Immediate risk of further rapid deterioration or loss of fabric; solution agreed but not yet implemented.  
**C** Slow decay; no solution agreed.

- D** Slow decay; solution agreed but not yet implemented.  
**E** Under repair or in fair to good repair, but no user identified; or under threat of vacancy with no obvious new user (applicable only to buildings capable of beneficial use).

- F** Repair scheme in progress and (where applicable) end use or user identified; functionally redundant buildings with new use agreed but not yet implemented.

**NOTE**  
 Last year's priority category is shown in brackets, otherwise 'New entry' is noted.

**ABBREVIATIONS**

CA	Conservation Area
LB	Listed Building
LPA	Local Planning Authority
NP	National Park
RPG	Registered Park and Garden
SM	Scheduled Monument
UA	Unitary Authority
WHS	World Heritage Site

SITE NAME:	<b>Mamhead Park, Mamhead / Kenton</b>	Mamhead contains the remnants of a 'Capability' Brown park overlooking the Exe estuary. Extensive loss of parkland trees, inappropriate land management and subdivision with new boundaries. Historic mixed plantations now largely converted to conifer. Main house currently (June 2013) on the market.
DESIGNATION:	Registered Park and Garden grade II*, 17 LBs	
CONDITION:	Generally unsatisfactory with major localised problems	
VULNERABILITY:	High	
TREND:	Unknown	
NEW ENTRY?:	No	
OWNER TYPE:	Private, multiple owners	
LIST ENTRY NUMBER:	1000555	



© English Heritage

SITE NAME:	<b>Stover Park, Teigngrace</b>	Formerly a seat of the dukes of Somerset. Late C18 gardens, pleasure grounds and park. Now in divided ownership. Large area of the park now run by the County Council as a country park, another part is an actively worked quarry and the remainder is in use by a school. Setting also under threat with pressure for hotel, retail, residential and industrial development associated with A38 trunk road. English Heritage and Natural England are currently exploring opportunities through Environmental Stewardship for more informed management of the park.
DESIGNATION:	Registered Park and Garden grade II, 7 LBs	
CONDITION:	Generally unsatisfactory with major localised problems	
VULNERABILITY:	High	
TREND:	Stable	
NEW ENTRY?:	No	
OWNER TYPE:	Mixed, multiple owners	
LIST ENTRY NUMBER:	1001268	

SITE NAME:	<b>Bovey Tracey, Pottery Road, Bovey Tracey</b>		
DESIGNATION:	Conservation Area, SM	NEW ENTRY?:	No
CONDITION:	Very bad	TREND:	No significant change
VULNERABILITY:	Low	CONTACT:	Maureen Pearce (LPA) 01626 215705

SITE NAME:	<b>Chudleigh</b>		
DESIGNATION:	Conservation Area, 37 LBs	NEW ENTRY?:	No
CONDITION:	Very bad	TREND:	No significant change
VULNERABILITY:	Low	CONTACT:	Maureen Pearce (LPA) 01626 215705

## TORRIDGE



© English Heritage

SITE NAME:	<b>Richmond Dock, Appledore</b>	Dry dock, 1856. It is said to be the largest dry dock in the Bristol Channel at the time it was built. Now re-occupied and in use. The condition of the gates remains critical.
DESIGNATION:	Listed Building grade II*	
CONDITION:	Fair	
OCCUPANCY:	Occupied/in use	
PRIORITY CATEGORY:	C (C)	
OWNER TYPE:	Commercial company	
LIST ENTRY NUMBER:	1140140	

### PRIORITY CATEGORIES

- A** Immediate risk of further rapid deterioration or loss of fabric; no solution agreed.
- B** Immediate risk of further rapid deterioration or loss of fabric; solution agreed but not yet implemented.
- C** Slow decay; no solution agreed.
- D** Slow decay; solution agreed but not yet implemented.
- E** Under repair or in fair to good repair, but no user identified; or under threat of vacancy with no obvious new user (applicable only to buildings capable of beneficial use).
- F** Repair scheme in progress and (where applicable) end use or user identified; functionally redundant buildings with new use agreed but not yet implemented.

**NOTE**  
Last year's priority category is shown in brackets, otherwise 'New entry' is noted.

### ABBREVIATIONS

CA	Conservation Area
LB	Listed Building
LPA	Local Planning Authority
NP	National Park
RPG	Registered Park and Garden
SM	Scheduled Monument
UA	Unitary Authority
WHS	World Heritage Site



© English Heritage

SITE NAME:	<b>Winsford Hospital, Halwill Junction, Halwill</b>
DESIGNATION:	Listed Building grade II*
CONDITION:	Fair
OCCUPANCY:	Part occupied/part in use
PRIORITY CATEGORY:	C (C)
OWNER TYPE:	Charity (heritage)
LIST ENTRY NUMBER:	I105657

Winsford centre built as a cottage hospital in 1899, designed by Charles Voysey and founded by a local landowner. The NHS closed the hospital in 1998 when it was bought by the Winsford Trust. Since then, it has been run as a day centre and community resource. English Heritage grant aid led to the production of a Conservation Management Plan, options appraisal and a costed condition survey in 2012.

Contact: Ruth Garner 0117 975 0696



© English Heritage

SITE NAME:	<b>Church of St Mary, High Bickington</b>
DESIGNATION:	Listed Place of Worship grade I
CONDITION:	Poor
PRIORITY CATEGORY:	B (New entry)
OWNER TYPE:	Religious organisation
LIST ENTRY NUMBER:	I326598

A church of Norman origins, but with later alterations. The tower is in a very bad condition, suffering from water ingress and falling masonry. A Repair Grant for Places of Worship was offered in late 2012 and project development work is underway.

Contact: Ruth Garner 0117 975 0696

SITE NAME:	<b>Iron Age enclosure and Roman marching camp, Alverdiscott</b>		
DESIGNATION:	Scheduled Monument	LIST ENTRY NUMBER:	I004558
CONDITION:	Extensive significant problems	TREND:	Declining
PRINCIPAL VULNERABILITY:	Other	NEW ENTRY?:	No
OWNER TYPE:	Private, multiple owners	CONTACT:	Ruth Garner 0117 975 0696

SITE NAME:	<b>Bowl barrow 250 metres north east of Oak Cottage, forming part of a round barrow cemetery, Ashwater</b>		
DESIGNATION:	Scheduled Monument	LIST ENTRY NUMBER:	I020079
CONDITION:	Extensive significant problems	TREND:	Declining
PRINCIPAL VULNERABILITY:	Arable ploughing	NEW ENTRY?:	No
OWNER TYPE:	Private	CONTACT:	Ruth Garner 0117 975 0696

SITE NAME:	<b>Bowl barrow 540 metres south east of Sandymoor Cross, forming part of a round barrow cemetery, Ashwater</b>		
DESIGNATION:	Scheduled Monument	LIST ENTRY NUMBER:	I020080
CONDITION:	Extensive significant problems	TREND:	Declining
PRINCIPAL VULNERABILITY:	Other	NEW ENTRY?:	No
OWNER TYPE:	Private	CONTACT:	Ruth Garner 0117 975 0696

SITE NAME:	<b>Bowl barrow 770 metres south east of Sandymoor Cross, forming part of a round barrow cemetery, Ashwater</b>		
DESIGNATION:	Scheduled Monument	LIST ENTRY NUMBER:	I020081
CONDITION:	Extensive significant problems	TREND:	Declining
PRINCIPAL VULNERABILITY:	Other	NEW ENTRY?:	No
OWNER TYPE:	Private	CONTACT:	Ruth Garner 0117 975 0696

SITE NAME:	<b>Hillfort known as Castle Hill Settlement, 350 metres south of Woolleigh Bridge, Beaford</b>		
DESIGNATION:	Scheduled Monument	LIST ENTRY NUMBER:	I021417
CONDITION:	Unknown	TREND:	Unknown
PRINCIPAL VULNERABILITY:	Other	NEW ENTRY?:	No
OWNER TYPE:	Mixed, multiple owners	CONTACT:	Ruth Garner 0117 975 0696

#### PRIORITY CATEGORIES

- A** Immediate risk of further rapid deterioration or loss of fabric; no solution agreed.  
**B** Immediate risk of further rapid deterioration or loss of fabric; solution agreed but not yet implemented.  
**C** Slow decay; no solution agreed.

- D** Slow decay; solution agreed but not yet implemented.  
**E** Under repair or in fair to good repair, but no user identified; or under threat of vacancy with no obvious new user (applicable only to buildings capable of beneficial use).

- F** Repair scheme in progress and (where applicable) end use or user identified; functionally redundant buildings with new use agreed but not yet implemented.

**NOTE**  
 Last year's priority category is shown in brackets, otherwise 'New entry' is noted.

#### ABBREVIATIONS

CA	Conservation Area
LB	Listed Building
LPA	Local Planning Authority
NP	National Park
RPG	Registered Park and Garden
SM	Scheduled Monument
UA	Unitary Authority
WHS	World Heritage Site

SITE NAME:	<b>Hallsannery limekiln, Bideford</b>		
DESIGNATION:	Scheduled Monument	LIST ENTRY NUMBER:	1004578
CONDITION:	Generally satisfactory but with significant localised problems	TREND:	Declining
PRINCIPAL VULNERABILITY:	Other	NEW ENTRY?:	No
OWNER TYPE:	Private	CONTACT:	Ruth Garner 0117 975 0696
SITE NAME:	<b>Bowl barrow 420 metres north west of Dural Cross, Bradworthy</b>		
DESIGNATION:	Scheduled Monument	LIST ENTRY NUMBER:	1016643
CONDITION:	Extensive significant problems	TREND:	Declining
PRINCIPAL VULNERABILITY:	Other	NEW ENTRY?:	No
OWNER TYPE:	Private	CONTACT:	Ruth Garner 0117 975 0696
SITE NAME:	<b>Bowl barrow 280 metres south west of Upcott Cross, Broadwoodwider</b>		
DESIGNATION:	Scheduled Monument	LIST ENTRY NUMBER:	1019546
CONDITION:	Generally unsatisfactory with major localised problems	TREND:	Declining
PRINCIPAL VULNERABILITY:	Other	NEW ENTRY?:	No
OWNER TYPE:	Private	CONTACT:	Ruth Garner 0117 975 0696
SITE NAME:	<b>Thorn Barrow 520 metres south east of Coop, in Highermoor Plantations, Broadwoodwider</b>		
DESIGNATION:	Scheduled Monument	LIST ENTRY NUMBER:	1017144
CONDITION:	Generally satisfactory but with significant localised problems	TREND:	Declining
PRINCIPAL VULNERABILITY:	Animal burrowing - extensive	NEW ENTRY?:	No
OWNER TYPE:	Government or agency	CONTACT:	Ruth Garner 0117 975 0696
SITE NAME:	<b>Bowl barrow 130 metres north of Wrangworthy Cross, forming part of a round barrow cemetery, Buckland Brewer</b>		
DESIGNATION:	Scheduled Monument	LIST ENTRY NUMBER:	1018527
CONDITION:	Extensive significant problems	TREND:	Declining
PRINCIPAL VULNERABILITY:	Other	NEW ENTRY?:	No
OWNER TYPE:	Private	CONTACT:	Ruth Garner 0117 975 0696
SITE NAME:	<b>Three bowl barrows 250 metres west of Bower, Bulkworthy</b>		
DESIGNATION:	Scheduled Monument	LIST ENTRY NUMBER:	1020340
CONDITION:	Extensive significant problems	TREND:	Declining
PRINCIPAL VULNERABILITY:	Arable ploughing	NEW ENTRY?:	No
OWNER TYPE:	Private	CONTACT:	Ruth Garner 0117 975 0696
SITE NAME:	<b>Two bowl barrows 690 metres and 760 metres south west of Leworthy, Clawton</b>		
DESIGNATION:	Scheduled Monument	LIST ENTRY NUMBER:	1017974
CONDITION:	Generally unsatisfactory with major localised problems	TREND:	Declining
PRINCIPAL VULNERABILITY:	Scrub/tree growth	NEW ENTRY?:	No
OWNER TYPE:	Private	CONTACT:	Ruth Garner 0117 975 0696

## PRIORITY CATEGORIES

- A** Immediate risk of further rapid deterioration or loss of fabric; no solution agreed.  
**B** Immediate risk of further rapid deterioration or loss of fabric; solution agreed but not yet implemented.  
**C** Slow decay; no solution agreed.

- D** Slow decay; solution agreed but not yet implemented.  
**E** Under repair or in fair to good repair, but no user identified; or under threat of vacancy with no obvious new user (applicable only to buildings capable of beneficial use).

- F** Repair scheme in progress and (where applicable) end use or user identified; functionally redundant buildings with new use agreed but not yet implemented.

**NOTE**  
 Last year's priority category is shown in brackets, otherwise 'New entry' is noted.

## ABBREVIATIONS

CA	Conservation Area
LB	Listed Building
LPA	Local Planning Authority
NP	National Park
RPG	Registered Park and Garden
SM	Scheduled Monument
UA	Unitary Authority
WHS	World Heritage Site

SITE NAME:	<b>Clovelly Dykes hillfort, Clovelly</b>		
DESIGNATION:	Scheduled Monument	LIST ENTRY NUMBER:	1018522
CONDITION:	Generally unsatisfactory with major localised problems	TREND:	Declining
PRINCIPAL VULNERABILITY:	Scrub/tree growth	NEW ENTRY?:	No
OWNER TYPE:	Mixed, multiple owners	CONTACT:	Ruth Garner 0117 975 0696
SITE NAME:	<b>Holy well and butterwell 120 metres west of Holiwell, Clovelly</b>		
DESIGNATION:	Scheduled Monument	LIST ENTRY NUMBER:	1018521
CONDITION:	Generally satisfactory but with significant localised problems	TREND:	Declining
PRINCIPAL VULNERABILITY:	Deterioration - in need of management	NEW ENTRY?:	Yes
OWNER TYPE:	Private	CONTACT:	Ruth Garner 0117 975 0696
SITE NAME:	<b>Four bowl barrows 110 metres and 360 metres west of Wrangworthy Cross forming part of a round barrow cemetery, East Putford</b>		
DESIGNATION:	Scheduled Monument	LIST ENTRY NUMBER:	1018526
CONDITION:	Generally unsatisfactory with major localised problems	TREND:	Declining
PRINCIPAL VULNERABILITY:	Other	NEW ENTRY?:	No
OWNER TYPE:	Private, multiple owners	CONTACT:	Ruth Garner 0117 975 0696
SITE NAME:	<b>Three fishponds at Winslade, East Putford</b>		
DESIGNATION:	Scheduled Monument	LIST ENTRY NUMBER:	1017979
CONDITION:	Generally satisfactory but with significant localised problems	TREND:	Declining
PRINCIPAL VULNERABILITY:	Animal burrowing - extensive	NEW ENTRY?:	No
OWNER TYPE:	Private	CONTACT:	Ruth Garner 0117 975 0696
SITE NAME:	<b>Two bowl barrows 600 metres and 750 metres west of Wrangworthy cross forming part of a round barrow cemetery, East Putford</b>		
DESIGNATION:	Scheduled Monument	LIST ENTRY NUMBER:	1018515
CONDITION:	Extensive significant problems	TREND:	Declining
PRINCIPAL VULNERABILITY:	Other	NEW ENTRY?:	No
OWNER TYPE:	Mixed, multiple owners	CONTACT:	Ruth Garner 0117 975 0696
SITE NAME:	<b>Two bowl barrows one immediately north and one 100 metres south of Commonmoor Cottage forming part of a round barrow cemetery, East Putford</b>		
DESIGNATION:	Scheduled Monument	LIST ENTRY NUMBER:	1018516
CONDITION:	Extensive significant problems	TREND:	Declining
PRINCIPAL VULNERABILITY:	Other	NEW ENTRY?:	No
OWNER TYPE:	Mixed, multiple owners	CONTACT:	Ruth Garner 0117 975 0696
SITE NAME:	<b>Rothern Bridge, Frithelstock / Great Torrington</b>		
DESIGNATION:	Scheduled Monument, 2 LBs	LIST ENTRY NUMBER:	1020702
CONDITION:	Generally satisfactory but with significant localised problems	TREND:	Declining
PRINCIPAL VULNERABILITY:	Deterioration - in need of management	NEW ENTRY?:	No
OWNER TYPE:	Local authority	CONTACT:	Ruth Garner 0117 975 0696

**PRIORITY CATEGORIES**

- A** Immediate risk of further rapid deterioration or loss of fabric; no solution agreed.  
**B** Immediate risk of further rapid deterioration or loss of fabric; solution agreed but not yet implemented.  
**C** Slow decay; no solution agreed.

- D** Slow decay; solution agreed but not yet implemented.  
**E** Under repair or in fair to good repair, but no user identified; or under threat of vacancy with no obvious new user (applicable only to buildings capable of beneficial use).

- F** Repair scheme in progress and (where applicable) end use or user identified; functionally redundant buildings with new use agreed but not yet implemented.

**NOTE**  
 Last year's priority category is shown in brackets, otherwise 'New entry' is noted.

**ABBREVIATIONS**

CA	Conservation Area
LB	Listed Building
LPA	Local Planning Authority
NP	National Park
RPG	Registered Park and Garden
SM	Scheduled Monument
UA	Unitary Authority
WHS	World Heritage Site

SITE NAME:	<b>Round barrow on south east of Darracott Moor, Great Torrington</b>		
DESIGNATION:	Scheduled Monument	LIST ENTRY NUMBER:	1012444
CONDITION:	Generally satisfactory but with significant localised problems	TREND:	Declining
PRINCIPAL VULNERABILITY:	Vehicle damage/erosion - extensive	NEW ENTRY?:	No
OWNER TYPE:	Private	CONTACT:	Ruth Garner 0117 975 0696
SITE NAME:	<b>Hender Barrow, Halwill</b>		
DESIGNATION:	Scheduled Monument	LIST ENTRY NUMBER:	1019727
CONDITION:	Generally unsatisfactory with major localised problems	TREND:	Declining
PRINCIPAL VULNERABILITY:	Scrub/tree growth	NEW ENTRY?:	No
OWNER TYPE:	Private	CONTACT:	Ruth Garner 0117 975 0696
SITE NAME:	<b>Bowl barrow 300 metres south east of Gorvin, Hartland</b>		
DESIGNATION:	Scheduled Monument	LIST ENTRY NUMBER:	1016645
CONDITION:	Extensive significant problems	TREND:	Declining
PRINCIPAL VULNERABILITY:	Other	NEW ENTRY?:	No
OWNER TYPE:	Private	CONTACT:	Ruth Garner 0117 975 0696
SITE NAME:	<b>Bowl barrow 520 metres west of Higher Welsford, Hartland</b>		
DESIGNATION:	Scheduled Monument	LIST ENTRY NUMBER:	1017138
CONDITION:	Extensive significant problems	TREND:	Declining
PRINCIPAL VULNERABILITY:	Other	NEW ENTRY?:	No
OWNER TYPE:	Private	CONTACT:	Ruth Garner 0117 975 0696
SITE NAME:	<b>Bowl barrow 580 metres north west of Gorvin, Hartland</b>		
DESIGNATION:	Scheduled Monument	LIST ENTRY NUMBER:	1016648
CONDITION:	Extensive significant problems	TREND:	Declining
PRINCIPAL VULNERABILITY:	Other	NEW ENTRY?:	No
OWNER TYPE:	Private	CONTACT:	Ruth Garner 0117 975 0696
SITE NAME:	<b>St Clare's Well, Philham, Hartland</b>		
DESIGNATION:	Scheduled Monument	LIST ENTRY NUMBER:	1003844
CONDITION:	Generally satisfactory but with significant localised problems	TREND:	Declining
PRINCIPAL VULNERABILITY:	Scrub/tree growth	NEW ENTRY?:	Yes
OWNER TYPE:	Private	CONTACT:	Ruth Garner 0117 975 0696
SITE NAME:	<b>Two bowl barrows 400 metres north west of Gorvin, Hartland</b>		
DESIGNATION:	Scheduled Monument	LIST ENTRY NUMBER:	1016647
CONDITION:	Extensive significant problems	TREND:	Declining
PRINCIPAL VULNERABILITY:	Other	NEW ENTRY?:	No
OWNER TYPE:	Private	CONTACT:	Ruth Garner 0117 975 0696
SITE NAME:	<b>Bowl barrow on Ugworthy Moor 510 metres south of West Ugworthy House, Holsworthy Hamlets</b>		
DESIGNATION:	Scheduled Monument	LIST ENTRY NUMBER:	1017977
CONDITION:	Extensive significant problems	TREND:	Declining
PRINCIPAL VULNERABILITY:	Other	NEW ENTRY?:	No
OWNER TYPE:	Private	CONTACT:	Ruth Garner 0117 975 0696

**PRIORITY CATEGORIES**

- A** Immediate risk of further rapid deterioration or loss of fabric; no solution agreed.  
**B** Immediate risk of further rapid deterioration or loss of fabric; solution agreed but not yet implemented.  
**C** Slow decay; no solution agreed.

- D** Slow decay; solution agreed but not yet implemented.  
**E** Under repair or in fair to good repair, but no user identified; or under threat of vacancy with no obvious new user (applicable only to buildings capable of beneficial use).

- F** Repair scheme in progress and (where applicable) end use or user identified; functionally redundant buildings with new use agreed but not yet implemented.

**NOTE**  
 Last year's priority category is shown in brackets, otherwise 'New entry' is noted.

**ABBREVIATIONS**

CA	Conservation Area
LB	Listed Building
LPA	Local Planning Authority
NP	National Park
RPG	Registered Park and Garden
SM	Scheduled Monument
UA	Unitary Authority
WHS	World Heritage Site

SITE NAME:	<b>Berry Castle hillfort in Huntshaw Wood, Huntshaw</b>		
DESIGNATION:	Scheduled Monument	LIST ENTRY NUMBER:	1016225
CONDITION:	Generally satisfactory but with significant localised problems	TREND:	Declining
PRINCIPAL VULNERABILITY:	Forestry	NEW ENTRY?:	No
OWNER TYPE:	Commercial company	CONTACT:	Ruth Garner 0117 975 0696
SITE NAME:	<b>Bowl barrow 60 metres west of St James's Church, Luffincott</b>		
DESIGNATION:	Scheduled Monument	LIST ENTRY NUMBER:	1020476
CONDITION:	Extensive significant problems	TREND:	Declining
PRINCIPAL VULNERABILITY:	Arable ploughing	NEW ENTRY?:	No
OWNER TYPE:	Private	CONTACT:	Ruth Garner 0117 975 0696
SITE NAME:	<b>Cairn 20 metres east of Tibbett's Lookout, Lundy</b>		
DESIGNATION:	Scheduled Monument	LIST ENTRY NUMBER:	1016015
CONDITION:	Generally unsatisfactory with major localised problems	TREND:	Declining
PRINCIPAL VULNERABILITY:	Plant growth	NEW ENTRY?:	No
OWNER TYPE:	Mixed, multiple owners	CONTACT:	Ruth Garner 0117 975 0696
SITE NAME:	<b>Chapel remains, cemetery and prehistoric settlement on Beacon Hill, Lundy</b>		
DESIGNATION:	Scheduled Monument	LIST ENTRY NUMBER:	1016040
CONDITION:	Extensive significant problems	TREND:	Declining
PRINCIPAL VULNERABILITY:	Animal burrowing - extensive	NEW ENTRY?:	No
OWNER TYPE:	Mixed, multiple owners	CONTACT:	Ruth Garner 0117 975 0696
SITE NAME:	<b>Granite quarry on East Sidelands, Lundy</b>		
DESIGNATION:	Scheduled Monument	LIST ENTRY NUMBER:	1016041
CONDITION:	Generally unsatisfactory with major localised problems	TREND:	Declining
PRINCIPAL VULNERABILITY:	Collapse	NEW ENTRY?:	No
OWNER TYPE:	Mixed, multiple owners	CONTACT:	Ruth Garner 0117 975 0696
SITE NAME:	<b>Hut circle and small enclosure 270 metres north west of The Old Lighthouse, Lundy</b>		
DESIGNATION:	Scheduled Monument	LIST ENTRY NUMBER:	1016014
CONDITION:	Extensive significant problems	TREND:	Declining
PRINCIPAL VULNERABILITY:	Plant growth	NEW ENTRY?:	No
OWNER TYPE:	Mixed, multiple owners	CONTACT:	Ruth Garner 0117 975 0696
SITE NAME:	<b>Long house and enclosure 160 metres north of Widow's Tenement, Lundy</b>		
DESIGNATION:	Scheduled Monument	LIST ENTRY NUMBER:	1018547
CONDITION:	Extensive significant problems	TREND:	Declining
PRINCIPAL VULNERABILITY:	Plant growth	NEW ENTRY?:	No
OWNER TYPE:	Mixed, multiple owners	CONTACT:	Ruth Garner 0117 975 0696

**PRIORITY CATEGORIES**

- A** Immediate risk of further rapid deterioration or loss of fabric; no solution agreed.  
**B** Immediate risk of further rapid deterioration or loss of fabric; solution agreed but not yet implemented.  
**C** Slow decay; no solution agreed.

- D** Slow decay; solution agreed but not yet implemented.  
**E** Under repair or in fair to good repair, but no user identified; or under threat of vacancy with no obvious new user (applicable only to buildings capable of beneficial use).

- F** Repair scheme in progress and (where applicable) end use or user identified; functionally redundant buildings with new use agreed but not yet implemented.

**NOTE**  
 Last year's priority category is shown in brackets, otherwise 'New entry' is noted.

**ABBREVIATIONS**

CA	Conservation Area
LB	Listed Building
LPA	Local Planning Authority
NP	National Park
RPG	Registered Park and Garden
SM	Scheduled Monument
UA	Unitary Authority
WHS	World Heritage Site



SITE NAME:	Quarry infirmary and surgery, 220 metres north west of Quarterwall Cottages, Lundy		
DESIGNATION:	Scheduled Monument	LIST ENTRY NUMBER:	1016026
CONDITION:	Generally satisfactory but with significant localised problems	TREND:	Declining
PRINCIPAL VULNERABILITY:	Collapse	NEW ENTRY?:	No
OWNER TYPE:	Mixed, multiple owners	CONTACT:	Ruth Garner 0117 975 0696
SITE NAME:	Ruined cottages and well 190 metres north west of Quarterwall Cottages, Lundy		
DESIGNATION:	Scheduled Monument	LIST ENTRY NUMBER:	1016027
CONDITION:	Generally unsatisfactory with major localised problems	TREND:	Declining
PRINCIPAL VULNERABILITY:	Plant growth	NEW ENTRY?:	No
OWNER TYPE:	Mixed, multiple owners	CONTACT:	Ruth Garner 0117 975 0696
SITE NAME:	Standing stone 100 metres north east of The Old Lighthouse, Lundy		
DESIGNATION:	Scheduled Monument	LIST ENTRY NUMBER:	1015928
CONDITION:	Generally unsatisfactory with major localised problems	TREND:	Declining
PRINCIPAL VULNERABILITY:	Stock erosion - localised/limited	NEW ENTRY?:	No
OWNER TYPE:	Mixed, multiple owners	CONTACT:	Ruth Garner 0117 975 0696
SITE NAME:	The Widow's Tenement medieval settlement and prehistoric settlement sites, Lundy		
DESIGNATION:	Scheduled Monument	LIST ENTRY NUMBER:	1017646
CONDITION:	Generally satisfactory but with significant localised problems	TREND:	Stable
PRINCIPAL VULNERABILITY:	Plant growth	NEW ENTRY?:	No
OWNER TYPE:	Mixed, multiple owners	CONTACT:	Ruth Garner 0117 975 0696
SITE NAME:	Moated site at Grange Farm, Merton		
DESIGNATION:	Scheduled Monument	LIST ENTRY NUMBER:	1017867
CONDITION:	Extensive significant problems	TREND:	Declining
PRINCIPAL VULNERABILITY:	Other	NEW ENTRY?:	No
OWNER TYPE:	Commercial company	CONTACT:	Ruth Garner 0117 975 0696
SITE NAME:	Cross ridge dyke on Godborough Castle earthwork north west of Turner's Wood, Northam		
DESIGNATION:	Scheduled Monument	LIST ENTRY NUMBER:	1002640
CONDITION:	Unknown	TREND:	Stable
PRINCIPAL VULNERABILITY:	Scrub/tree growth	NEW ENTRY?:	No
OWNER TYPE:	Mixed, multiple owners	CONTACT:	Ruth Garner 0117 975 0696
SITE NAME:	Northcott Wood camp, Northcott / St. Giles on the Heath		
DESIGNATION:	Scheduled Monument	LIST ENTRY NUMBER:	1003863
CONDITION:	Generally unsatisfactory with major localised problems	TREND:	Declining
PRINCIPAL VULNERABILITY:	Scrub/tree growth	NEW ENTRY?:	No
OWNER TYPE:	Private	CONTACT:	Ruth Garner 0117 975 0696

## PRIORITY CATEGORIES

- A** Immediate risk of further rapid deterioration or loss of fabric; no solution agreed.  
**B** Immediate risk of further rapid deterioration or loss of fabric; solution agreed but not yet implemented.  
**C** Slow decay; no solution agreed.

- D** Slow decay; solution agreed but not yet implemented.  
**E** Under repair or in fair to good repair, but no user identified; or under threat of vacancy with no obvious new user (applicable only to buildings capable of beneficial use).

- F** Repair scheme in progress and (where applicable) end use or user identified; functionally redundant buildings with new use agreed but not yet implemented.

**NOTE**  
 Last year's priority category is shown in brackets, otherwise 'New entry' is noted.

## ABBREVIATIONS

CA	Conservation Area
LB	Listed Building
LPA	Local Planning Authority
NP	National Park
RPG	Registered Park and Garden
SM	Scheduled Monument
UA	Unitary Authority
WHS	World Heritage Site

SITE NAME:	<b>Bowl barrow 685 metres NNE of Moorfield, Shebbear / Peters Marland</b>		
DESIGNATION:	Scheduled Monument	LIST ENTRY NUMBER:	1017963
CONDITION:	Extensive significant problems	TREND:	Declining
PRINCIPAL VULNERABILITY:	Other	NEW ENTRY?:	No
OWNER TYPE:	Private	CONTACT:	Ruth Garner 0117 975 0696

SITE NAME:	<b>Beacon on Belland Moor 770 metres north east of Belland, Tetcott</b>		
DESIGNATION:	Scheduled Monument	LIST ENTRY NUMBER:	1020609
CONDITION:	Generally unsatisfactory with major localised problems	TREND:	Declining
PRINCIPAL VULNERABILITY:	Arable ploughing	NEW ENTRY?:	No
OWNER TYPE:	Private	CONTACT:	Ruth Garner 0117 975 0696

SITE NAME:	<b>Bideford</b>		
DESIGNATION:	Conservation Area	NEW ENTRY?:	No
CONDITION:	Very bad	TREND:	Improving
VULNERABILITY:	Low	CONTACT:	Sarah Chappell (LPA) 01237 428742

SITE NAME:	<b>Northam</b>		
DESIGNATION:	Conservation Area	NEW ENTRY?:	No
CONDITION:	Poor	TREND:	Deteriorating
VULNERABILITY:	Low	CONTACT:	Sarah Chappell (LPA) 01237 428742

## WEST DEVON



© English Heritage

SITE NAME:	<b>Gawton Mine complex, Gulworthy / Bere Ferrers</b>	Former copper and arsenic mine and processing complex comprising a full range of buildings from cooperage to engine houses. Structures are at risk from a lack of maintenance.
DESIGNATION:	Scheduled Monument, WHS	
CONDITION:	Poor	
OCCUPANCY:	N/A	
PRIORITY CATEGORY:	A (A)	
OWNER TYPE:	Private	
LIST ENTRY NUMBER:	1002667	



© English Heritage

SITE NAME:	<b>Kelly House, Kelly</b>	C18 house. Serious maintenance issues. Roof in need of renewal, rear medieval wing partly propped. Main house weathertight and maintenance gradually being addressed.
DESIGNATION:	Listed Building grade I	
CONDITION:	Poor	
OCCUPANCY:	Part occupied/part in use	
PRIORITY CATEGORY:	C (C)	
OWNER TYPE:	Private	
LIST ENTRY NUMBER:	1318194	

### PRIORITY CATEGORIES

- A** Immediate risk of further rapid deterioration or loss of fabric; no solution agreed.
- B** Immediate risk of further rapid deterioration or loss of fabric; solution agreed but not yet implemented.
- C** Slow decay; no solution agreed.
- D** Slow decay; solution agreed but not yet implemented.
- E** Under repair or in fair to good repair, but no user identified; or under threat of vacancy with no obvious new user (applicable only to buildings capable of beneficial use).
- F** Repair scheme in progress and (where applicable) end use or user identified; functionally redundant buildings with new use agreed but not yet implemented.

**NOTE**  
Last year's priority category is shown in brackets, otherwise 'New entry' is noted.

### ABBREVIATIONS

CA	Conservation Area
LB	Listed Building
LPA	Local Planning Authority
NP	National Park
RPG	Registered Park and Garden
SM	Scheduled Monument
UA	Unitary Authority
WHS	World Heritage Site



© English Heritage

SITE NAME:	Stable block north of Kelly House, Kelly
DESIGNATION:	Listed Building grade II*
CONDITION:	Very bad
OCCUPANCY:	Part occupied/part in use
PRIORITY CATEGORY:	A (A)
OWNER TYPE:	Private
LIST ENTRY NUMBER:	I104813

Stables, 1740. Partly used, part collapsed.

Contact: Ruth Garner 0117 975 0696



© South Hams District Council

SITE NAME:	Lower Sessland Farm including cob walls adjoining to north west and south west, Sessland Lane, South Tawton
DESIGNATION:	Listed Building grade II*
CONDITION:	Very bad
OCCUPANCY:	Part occupied/part in use
PRIORITY CATEGORY:	A (A)
OWNER TYPE:	Private
LIST ENTRY NUMBER:	I170877

Late medieval thatched farmhouse with later additions including C17 hall bay and parlour wing. Further C17 addition to north west has been used as a separate cottage and in 2012 was vacant and in very poor condition with severe water penetration and decay of thatch and roof timbers. Temporary protection was erected in 2006 following an Urgent Works Notice.

Contact: Ruth Garner 0117 975 0696



© West Devon Borough Council

SITE NAME:	Guildhall and police station, Abbey Place, Guildhall Square, Tavistock
DESIGNATION:	Listed Building grade II*, SM, CA, WHS
CONDITION:	Poor
OCCUPANCY:	Vacant/not in use
PRIORITY CATEGORY:	B (B)
OWNER TYPE:	Charity (heritage)
LIST ENTRY NUMBER:	I309358

Completed 1848, incorporating medieval fabric in part. Court use ended 1997 and police station now relocated. The first known example of a combined police station and magistrates court. Roof is in very poor condition and fabric in general urgently needs attention. Devon Historic Trust is marketing a conversion scheme to raise funds for repairs.

Contact: Ruth Garner 0117 975 0696

SITE NAME:	Church of St Peter, Lamerton
DESIGNATION:	Listed Place of Worship grade II*, CA
CONDITION:	Poor
PRIORITY CATEGORY:	B (B)
OWNER TYPE:	Religious organisation
LIST ENTRY NUMBER:	I171163

Early C15 church, restored 1870s. Very soon after this the church suffered a major fire which destroyed almost everything except for the external walls and the tower. Rebuilding work was completed in 1880 following the C15 design including the barrel-vaulted roof. The main area of concern is the tower, which suffers from permanent dampness. The condition of the stonework at the top of the tower also gives cause for concern. A Repair Grant for Places of Worship was successfully applied for in 2011, and again in 2012.

Contact: Ruth Garner 0117 975 0696



© English Heritage

SITE NAME:	Church of St Andrew, South Tawton
DESIGNATION:	Listed Place of Worship grade I, CA
CONDITION:	Very bad
PRIORITY CATEGORY:	B (B)
OWNER TYPE:	Religious organisation
LIST ENTRY NUMBER:	I106035

The church is mostly C15 and was restored and vestry added in 1881. Good interior with bosses to roofs. There are major leaks in the north and south aisles and both roofs require renewal. A Repair Grant for Places of Worship was offered in 2011 towards repair to roofs and work is planned for 2013.

Contact: Ruth Garner 0117 975 0696

## PRIORITY CATEGORIES

- A** Immediate risk of further rapid deterioration or loss of fabric; no solution agreed.  
**B** Immediate risk of further rapid deterioration or loss of fabric; solution agreed but not yet implemented.  
**C** Slow decay; no solution agreed.

- D** Slow decay; solution agreed but not yet implemented.  
**E** Under repair or in fair to good repair, but no user identified; or under threat of vacancy with no obvious new user (applicable only to buildings capable of beneficial use).

- F** Repair scheme in progress and (where applicable) end use or user identified; functionally redundant buildings with new use agreed but not yet implemented.

**NOTE**  
 Last year's priority category is shown in brackets, otherwise 'New entry' is noted.

## ABBREVIATIONS

CA	Conservation Area
LB	Listed Building
LPA	Local Planning Authority
NP	National Park
RPG	Registered Park and Garden
SM	Scheduled Monument
UA	Unitary Authority
WHS	World Heritage Site

SITE NAME:	<b>Motte with two baileys and a multivallate hillfort at Burley Wood, Bridestowe</b>		
DESIGNATION:	Scheduled Monument	LIST ENTRY NUMBER:	1018519
CONDITION:	Generally satisfactory but with significant localised problems	TREND:	Stable
PRINCIPAL VULNERABILITY:	Plant growth	NEW ENTRY?:	No
OWNER TYPE:	Private, multiple owners	CONTACT:	Ruth Garner 0117 975 0696
SITE NAME:	<b>Iron Age defended settlement in Dunterue Wood, 570 metres south of Castle Head, Dunterton</b>		
DESIGNATION:	Scheduled Monument, RPG grade I	LIST ENTRY NUMBER:	1020273
CONDITION:	Generally satisfactory but with significant localised problems	TREND:	Stable
PRINCIPAL VULNERABILITY:	Scrub/tree growth	NEW ENTRY?:	No
OWNER TYPE:	Commercial company	CONTACT:	Ruth Garner 0117 975 0696
SITE NAME:	<b>Bowl barrow 375 metres north east of Higher Eworthy, Germansweek</b>		
DESIGNATION:	Scheduled Monument	LIST ENTRY NUMBER:	1020084
CONDITION:	Generally satisfactory but with significant localised problems	TREND:	Declining
PRINCIPAL VULNERABILITY:	Arable ploughing	NEW ENTRY?:	Yes
OWNER TYPE:	Private	CONTACT:	Ruth Garner 0117 975 0696
SITE NAME:	<b>Bowl barrow 620 metres north of Higher Eworthy, Germansweek</b>		
DESIGNATION:	Scheduled Monument	LIST ENTRY NUMBER:	1017971
CONDITION:	Generally unsatisfactory with major localised problems	TREND:	Declining
PRINCIPAL VULNERABILITY:	Animal burrowing - extensive	NEW ENTRY?:	No
OWNER TYPE:	Private	CONTACT:	Ruth Garner 0117 975 0696
SITE NAME:	<b>Morwellham Quay: transport infrastructure, part of the water control system and a manganese mill, Gulworthy</b>		
DESIGNATION:	Scheduled Monument, 5 LBs, WHS	LIST ENTRY NUMBER:	1021461
CONDITION:	Generally satisfactory but with significant localised problems	TREND:	Stable
PRINCIPAL VULNERABILITY:	Development requiring planning permission	NEW ENTRY?:	No
OWNER TYPE:	Mixed, multiple owners	CONTACT:	Ruth Garner 0117 975 0696
SITE NAME:	<b>Gawton arsenic mine and flue, Gulworthy / Bere Ferrers</b>		
DESIGNATION:	Scheduled Monument, WHS	LIST ENTRY NUMBER:	1002667
CONDITION:	Extensive significant problems	TREND:	Declining
PRINCIPAL VULNERABILITY:	Other	NEW ENTRY?:	No
OWNER TYPE:	Private, multiple owners	CONTACT:	Ruth Garner 0117 975 0696
SITE NAME:	<b>Round barrow cemetery and beacon at Heathfield, 650 metres west of Moorlands, Lamerton / Milton Abbot / Brentor</b>		
DESIGNATION:	Scheduled Monument	LIST ENTRY NUMBER:	1020075
CONDITION:	Generally unsatisfactory with major localised problems	TREND:	Declining
PRINCIPAL VULNERABILITY:	Plant growth	NEW ENTRY?:	No
OWNER TYPE:	Private, multiple owners	CONTACT:	Ruth Garner 0117 975 0696

## PRIORITY CATEGORIES

- A** Immediate risk of further rapid deterioration or loss of fabric; no solution agreed.  
**B** Immediate risk of further rapid deterioration or loss of fabric; solution agreed but not yet implemented.  
**C** Slow decay; no solution agreed.

- D** Slow decay; solution agreed but not yet implemented.  
**E** Under repair or in fair to good repair, but no user identified; or under threat of vacancy with no obvious new user (applicable only to buildings capable of beneficial use).

- F** Repair scheme in progress and (where applicable) end use or user identified; functionally redundant buildings with new use agreed but not yet implemented.

**NOTE**  
 Last year's priority category is shown in brackets, otherwise 'New entry' is noted.

## ABBREVIATIONS

CA	Conservation Area
LB	Listed Building
LPA	Local Planning Authority
NP	National Park
RPG	Registered Park and Garden
SM	Scheduled Monument
UA	Unitary Authority
WHS	World Heritage Site

SITE NAME:	<b>Roman forts, marching camps and associated monuments, North Tawton</b>		
DESIGNATION:	Scheduled Monument	LIST ENTRY NUMBER:	1021151
CONDITION:	Generally satisfactory but with significant localised problems	TREND:	Declining
PRINCIPAL VULNERABILITY:	Arable ploughing	NEW ENTRY?:	No
OWNER TYPE:	Private, multiple owners	CONTACT:	Ruth Garner 0117 975 0696

SITE NAME:	<b>Guide post at Place Cross, Okehampton Hamlets</b>		
DESIGNATION:	Scheduled Monument	LIST ENTRY NUMBER:	1020069
CONDITION:	Extensive significant problems	TREND:	Declining
PRINCIPAL VULNERABILITY:	Other	NEW ENTRY?:	No
OWNER TYPE:	Local authority	CONTACT:	Ruth Garner 0117 975 0696

SITE NAME:	<b>Bere Alston, Bere Ferrers</b>		
DESIGNATION:	Conservation Area, LB grade II	NEW ENTRY?:	No
CONDITION:	Very bad	TREND:	No significant change
VULNERABILITY:	Medium	CONTACT:	Laura Batham (LPA) 01822 813600

SITE NAME:	<b>North Tawton</b>		
DESIGNATION:	Conservation Area, 27 LBs, 2 SMs	NEW ENTRY?:	No
CONDITION:	Poor	TREND:	Deteriorating
VULNERABILITY:	Low	CONTACT:	Laura Batham (LPA) 01822 813600

SITE NAME:	<b>Okehampton</b>		
DESIGNATION:	Conservation Area, 23 LBs, RPG grade II	NEW ENTRY?:	No
CONDITION:	Poor	TREND:	Deteriorating
VULNERABILITY:	Medium	CONTACT:	Laura Batham (LPA) 01822 813600

**DORSET****CHRISTCHURCH**

SITE NAME:	<b>Bowl barrow on East Parley Common 610 metres south west of Fir Grove Farm, Hurn</b>		
DESIGNATION:	Scheduled Monument	LIST ENTRY NUMBER:	1016092
CONDITION:	Extensive significant problems	TREND:	Declining
PRINCIPAL VULNERABILITY:	Animal burrowing - extensive	NEW ENTRY?:	No
OWNER TYPE:	Local authority	CONTACT:	Ruth Garner 0117 975 0696

SITE NAME:	<b>Two bowl barrows at Gibbet Firs, 950 metres south west and 1080 metres south west of Palmers Ford Works, Hurn</b>		
DESIGNATION:	Scheduled Monument	LIST ENTRY NUMBER:	1016091
CONDITION:	Generally unsatisfactory with major localised problems	TREND:	Declining
PRINCIPAL VULNERABILITY:	Arable clipping	NEW ENTRY?:	No
OWNER TYPE:	Private	CONTACT:	Ruth Garner 0117 975 0696

**PRIORITY CATEGORIES**

- A** Immediate risk of further rapid deterioration or loss of fabric; no solution agreed.  
**B** Immediate risk of further rapid deterioration or loss of fabric; solution agreed but not yet implemented.  
**C** Slow decay; no solution agreed.

- D** Slow decay; solution agreed but not yet implemented.  
**E** Under repair or in fair to good repair, but no user identified; or under threat of vacancy with no obvious new user (applicable only to buildings capable of beneficial use).

- F** Repair scheme in progress and (where applicable) end use or user identified; functionally redundant buildings with new use agreed but not yet implemented.

**NOTE**  
 Last year's priority category is shown in brackets, otherwise 'New entry' is noted.

**ABBREVIATIONS**

CA	Conservation Area
LB	Listed Building
LPA	Local Planning Authority
NP	National Park
RPG	Registered Park and Garden
SM	Scheduled Monument
UA	Unitary Authority
WHS	World Heritage Site

## EAST DORSET



© English Heritage

SITE NAME:	<b>Grotto 250 metres south west of St Giles House, Wimborne St. Giles</b>
DESIGNATION:	Listed Building grade II*, RPG grade II*
CONDITION:	Very bad
OCCUPANCY:	N/A
PRIORITY CATEGORY:	C (C)
OWNER TYPE:	Private
LIST ENTRY NUMBER:	1120131

Grotto, c1751-53, located 250 metres to the south east of the house, at the east end of a winding channel of water running westwards for 300 metres to the northern extremity of the lake (which lies 150 metres to the south of the house). One of several garden buildings situated in the C17 and C18 landscape. The Grotto is identified as a priority in the Parkland Plan produced as part of Higher Level Stewardship.

Contact: Ruth Garner 0117 975 0696



© English Heritage

SITE NAME:	<b>St Giles House, Wimborne St. Giles</b>
DESIGNATION:	Listed Building grade I, RPG grade II*
CONDITION:	Fair
OCCUPANCY:	Part occupied/part in use
PRIORITY CATEGORY:	E (E)
OWNER TYPE:	Private
LIST ENTRY NUMBER:	1120129

Country house. C17, C18 and C19, situated in a C17 and C18 park. Owner's family have lived in the Dower House since the Second World War when the main house was requisitioned and subsequently used as a school. The south wing of the house has been repaired and the owner and his family are now living in it. Works to the roof, brickwork and windows completed May 2013. Works are currently being undertaken to principal ground floor rooms (May 2013).

Contact: Ruth Garner 0117 975 0696

SITE NAME:	<b>Remains of medieval buildings, Witchampton</b>
DESIGNATION:	Scheduled Monument and Listed Building grade II
CONDITION:	Poor
OCCUPANCY:	N/A
PRIORITY CATEGORY:	C (C)
OWNER TYPE:	Private, multiple owners
LIST ENTRY NUMBER:	1002720 and 1155113

On the southern side of the village of Witchampton lie the ruins of a substantial domestic medieval building. It was used as an agricultural building in C19 but has since fallen into a state of disrepair. Scrub/vegetation clearance work has taken place in the past, but has since regenerated.

Contact: Ruth Garner 0117 975 0696

SITE NAME:	<b>Length of deer park bank and ditch at Alderholt, Alderholt</b>		
DESIGNATION:	Scheduled Monument	LIST ENTRY NUMBER:	1002394
CONDITION:	Generally unsatisfactory with major localised problems	TREND:	Declining
PRINCIPAL VULNERABILITY:	Animal burrowing - extensive	NEW ENTRY?:	No
OWNER TYPE:	Private, multiple owners	CONTACT:	Ruth Garner 0117 975 0696

SITE NAME:	<b>Section of Roman Road 150 metres south of Park Farm Cottages, Colehill</b>		
DESIGNATION:	Scheduled Monument	LIST ENTRY NUMBER:	1018028
CONDITION:	Extensive significant problems	TREND:	Unknown
PRINCIPAL VULNERABILITY:	Arable ploughing	NEW ENTRY?:	No
OWNER TYPE:	Private	CONTACT:	Ruth Garner 0117 975 0696

## PRIORITY CATEGORIES

- A** Immediate risk of further rapid deterioration or loss of fabric; no solution agreed.
- B** Immediate risk of further rapid deterioration or loss of fabric; solution agreed but not yet implemented.
- C** Slow decay; no solution agreed.
- D** Slow decay; solution agreed but not yet implemented.
- E** Under repair or in fair to good repair, but no user identified; or under threat of vacancy with no obvious new user (applicable only to buildings capable of beneficial use).
- F** Repair scheme in progress and (where applicable) end use or user identified; functionally redundant buildings with new use agreed but not yet implemented.

**NOTE**  
Last year's priority category is shown in brackets, otherwise 'New entry' is noted.

## ABBREVIATIONS

CA	Conservation Area
LB	Listed Building
LPA	Local Planning Authority
NP	National Park
RPG	Registered Park and Garden
SM	Scheduled Monument
UA	Unitary Authority
WHS	World Heritage Site

SITE NAME:	<b>Bell barrow 500 metres north east of Beacon Farm, Ferndown Town</b>		
DESIGNATION:	Scheduled Monument	LIST ENTRY NUMBER:	1015995
CONDITION:	Generally unsatisfactory with major localised problems	TREND:	Declining
PRINCIPAL VULNERABILITY:	Animal burrowing - extensive	NEW ENTRY?:	No
OWNER TYPE:	Private	CONTACT:	Ruth Garner 0117 975 0696
SITE NAME:	<b>Bell barrow known as Belle Vue Barrow, and a bowl barrow 250 metres north east of Hillamsland, Ferndown Town</b>		
DESIGNATION:	Scheduled Monument	LIST ENTRY NUMBER:	1015994
CONDITION:	Generally unsatisfactory with major localised problems	TREND:	Unknown
PRINCIPAL VULNERABILITY:	Scrub/tree growth	NEW ENTRY?:	No
OWNER TYPE:	Private, multiple owners	CONTACT:	Ruth Garner 0117 975 0696
SITE NAME:	<b>Bowl barrow 250 metres west of Ferndown Upper School, Ferndown Town</b>		
DESIGNATION:	Scheduled Monument	LIST ENTRY NUMBER:	1015791
CONDITION:	Generally unsatisfactory with major localised problems	TREND:	Declining
PRINCIPAL VULNERABILITY:	Deterioration - in need of management	NEW ENTRY?:	No
OWNER TYPE:	Utility	CONTACT:	Ruth Garner 0117 975 0696
SITE NAME:	<b>Barrow near Burtts Harley, Gussage All Saints</b>		
DESIGNATION:	Scheduled Monument, part in RPG grade II*	LIST ENTRY NUMBER:	1002787
CONDITION:	Extensive significant problems	TREND:	Declining
PRINCIPAL VULNERABILITY:	Arable ploughing	NEW ENTRY?:	No
OWNER TYPE:	Private	CONTACT:	Ruth Garner 0117 975 0696
SITE NAME:	<b>Part of Ackling Dyke (Roman road), including Roman road on Oakley Down, Gussage All Saints / Gussage St. Michael / Pentridge / Wimborne St. Giles</b>		
DESIGNATION:	Scheduled Monument, part in RPG grade II*	LIST ENTRY NUMBER:	1003309
CONDITION:	Extensive significant problems	TREND:	Declining
PRINCIPAL VULNERABILITY:	Arable ploughing	NEW ENTRY?:	No
OWNER TYPE:	Private	CONTACT:	Ruth Garner 0117 975 0696
SITE NAME:	<b>Barrow on Parsonage Hill, Gussage St. Michael</b>		
DESIGNATION:	Scheduled Monument	LIST ENTRY NUMBER:	1002783
CONDITION:	Extensive significant problems	TREND:	Declining
PRINCIPAL VULNERABILITY:	Arable ploughing	NEW ENTRY?:	No
OWNER TYPE:	Commercial company	CONTACT:	Ruth Garner 0117 975 0696
SITE NAME:	<b>Long mound 1500 yards (1370 metres) east of Higher Farm, Gussage St. Michael</b>		
DESIGNATION:	Scheduled Monument	LIST ENTRY NUMBER:	1002784
CONDITION:	Generally satisfactory but with significant localised problems	TREND:	Declining
PRINCIPAL VULNERABILITY:	Arable ploughing	NEW ENTRY?:	No
OWNER TYPE:	Commercial company	CONTACT:	Ruth Garner 0117 975 0696

## PRIORITY CATEGORIES

- A** Immediate risk of further rapid deterioration or loss of fabric; no solution agreed.  
**B** Immediate risk of further rapid deterioration or loss of fabric; solution agreed but not yet implemented.  
**C** Slow decay; no solution agreed.

- D** Slow decay; solution agreed but not yet implemented.  
**E** Under repair or in fair to good repair, but no user identified; or under threat of vacancy with no obvious new user (applicable only to buildings capable of beneficial use).

- F** Repair scheme in progress and (where applicable) end use or user identified; functionally redundant buildings with new use agreed but not yet implemented.

**NOTE**  
 Last year's priority category is shown in brackets, otherwise 'New entry' is noted.

## ABBREVIATIONS

CA	Conservation Area
LB	Listed Building
LPA	Local Planning Authority
NP	National Park
RPG	Registered Park and Garden
SM	Scheduled Monument
UA	Unitary Authority
WHS	World Heritage Site

SITE NAME:	<b>Two barrows near Ackling Dyke, Gussage St. Michael</b>		
DESIGNATION:	Scheduled Monument	LIST ENTRY NUMBER:	1002786
CONDITION:	Extensive significant problems	TREND:	Declining
PRINCIPAL VULNERABILITY:	Arable ploughing	NEW ENTRY?:	No
OWNER TYPE:	Private	CONTACT:	Ruth Garner 0117 975 0696

SITE NAME:	<b>Two long barrows on Gussage Hill, Gussage St. Michael</b>		
DESIGNATION:	Scheduled Monument	LIST ENTRY NUMBER:	1002707
CONDITION:	Generally satisfactory but with significant localised problems	TREND:	Declining
PRINCIPAL VULNERABILITY:	Arable clipping	NEW ENTRY?:	No
OWNER TYPE:	Commercial company	CONTACT:	Ruth Garner 0117 975 0696

SITE NAME:	<b>Two round barrows on Gussage Down, Gussage St. Michael</b>		
DESIGNATION:	Scheduled Monument	LIST ENTRY NUMBER:	1002741
CONDITION:	Extensive significant problems	TREND:	Declining
PRINCIPAL VULNERABILITY:	Arable ploughing	NEW ENTRY?:	No
OWNER TYPE:	Private	CONTACT:	Ruth Garner 0117 975 0696

SITE NAME:	<b>Earthworks on Gussage Down, Gussage St. Michael / Sixpenny Handley</b>		
DESIGNATION:	Scheduled Monument	LIST ENTRY NUMBER:	1002740
CONDITION:	Extensive significant problems	TREND:	Declining
PRINCIPAL VULNERABILITY:	Arable ploughing	NEW ENTRY?:	No
OWNER TYPE:	Mixed, multiple owners	CONTACT:	Ruth Garner 0117 975 0696

SITE NAME:	<b>Round barrows near Thickthorn Farm, Gussage St. Michael / Tarrant Hinton</b>		
DESIGNATION:	Scheduled Monument	LIST ENTRY NUMBER:	1002816
CONDITION:	Extensive significant problems	TREND:	Declining
PRINCIPAL VULNERABILITY:	Arable ploughing	NEW ENTRY?:	No
OWNER TYPE:	Mixed, multiple owners	CONTACT:	Ruth Garner 0117 975 0696

SITE NAME:	<b>Round barrow north west of High Lea Farm, Hinton Martell</b>		
DESIGNATION:	Scheduled Monument	LIST ENTRY NUMBER:	1004552
CONDITION:	Extensive significant problems	TREND:	Declining
PRINCIPAL VULNERABILITY:	Arable ploughing	NEW ENTRY?:	No
OWNER TYPE:	Private	CONTACT:	Ruth Garner 0117 975 0696

SITE NAME:	<b>Bowl barrow cemetery and a cross dyke on Horton Common 800 metres south of Bridge Farm, Horton</b>		
DESIGNATION:	Scheduled Monument	LIST ENTRY NUMBER:	1018411
CONDITION:	Generally unsatisfactory with major localised problems	TREND:	Unknown
PRINCIPAL VULNERABILITY:	Scrub/tree growth	NEW ENTRY?:	No
OWNER TYPE:	Private	CONTACT:	Ruth Garner 0117 975 0696

SITE NAME:	<b>Bowl barrow 250 metres north west of Veiny Cheese Pond, Long Crichel</b>		
DESIGNATION:	Scheduled Monument	LIST ENTRY NUMBER:	1015191
CONDITION:	Extensive significant problems	TREND:	Declining
PRINCIPAL VULNERABILITY:	Arable ploughing	NEW ENTRY?:	No
OWNER TYPE:	Private	CONTACT:	Ruth Garner 0117 975 0696

**PRIORITY CATEGORIES**

- A** Immediate risk of further rapid deterioration or loss of fabric; no solution agreed.  
**B** Immediate risk of further rapid deterioration or loss of fabric; solution agreed but not yet implemented.  
**C** Slow decay; no solution agreed.

- D** Slow decay; solution agreed but not yet implemented.  
**E** Under repair or in fair to good repair, but no user identified; or under threat of vacancy with no obvious new user (applicable only to buildings capable of beneficial use).

- F** Repair scheme in progress and (where applicable) end use or user identified; functionally redundant buildings with new use agreed but not yet implemented.

**NOTE**  
 Last year's priority category is shown in brackets, otherwise 'New entry' is noted.

**ABBREVIATIONS**

CA	Conservation Area
LB	Listed Building
LPA	Local Planning Authority
NP	National Park
RPG	Registered Park and Garden
SM	Scheduled Monument
UA	Unitary Authority
WHS	World Heritage Site



SITE NAME:	<b>Two bowl barrows 165 metres west of Veiny Cheese Pond, Long Crichel</b>		
DESIGNATION:	Scheduled Monument	LIST ENTRY NUMBER:	1015785
CONDITION:	Extensive significant problems	TREND:	Declining
PRINCIPAL VULNERABILITY:	Arable ploughing	NEW ENTRY?:	No
OWNER TYPE:	Private	CONTACT:	Ruth Garner 0117 975 0696
SITE NAME:	<b>Disc barrow and a bowl barrow 640 metres south west of Veiny Cheese Pond, Long Crichel / Tarrant Launceston</b>		
DESIGNATION:	Scheduled Monument	LIST ENTRY NUMBER:	1020444
CONDITION:	Extensive significant problems	TREND:	Declining
PRINCIPAL VULNERABILITY:	Arable ploughing	NEW ENTRY?:	No
OWNER TYPE:	Private	CONTACT:	Ruth Garner 0117 975 0696
SITE NAME:	<b>Bradford Barrow, Pamphill</b>		
DESIGNATION:	Scheduled Monument	LIST ENTRY NUMBER:	1002713
CONDITION:	Generally unsatisfactory with major localised problems	TREND:	Declining
PRINCIPAL VULNERABILITY:	Animal burrowing - extensive	NEW ENTRY?:	No
OWNER TYPE:	Private	CONTACT:	Ruth Garner 0117 975 0696
SITE NAME:	<b>A linear earthwork north east of West Woodyates Manor: part of the 'Bokerley Line', Pentridge</b>		
DESIGNATION:	Scheduled Monument	LIST ENTRY NUMBER:	1012138
CONDITION:	Extensive significant problems	TREND:	Unknown
PRINCIPAL VULNERABILITY:	Arable ploughing	NEW ENTRY?:	No
OWNER TYPE:	Private	CONTACT:	Ruth Garner 0117 975 0696
SITE NAME:	<b>Barrow west of village, Pentridge</b>		
DESIGNATION:	Scheduled Monument	LIST ENTRY NUMBER:	1002794
CONDITION:	Extensive significant problems	TREND:	Declining
PRINCIPAL VULNERABILITY:	Arable ploughing	NEW ENTRY?:	No
OWNER TYPE:	Private	CONTACT:	Ruth Garner 0117 975 0696
SITE NAME:	<b>Celtic fields on Pentridge Down, Pentridge</b>		
DESIGNATION:	Scheduled Monument	LIST ENTRY NUMBER:	1002796
CONDITION:	Generally unsatisfactory with major localised problems	TREND:	Declining
PRINCIPAL VULNERABILITY:	Arable clipping	NEW ENTRY?:	No
OWNER TYPE:	Private	CONTACT:	Ruth Garner 0117 975 0696
SITE NAME:	<b>Long barrows and group of round barrows on Bokerly Down, Pentridge</b>		
DESIGNATION:	Scheduled Monument	LIST ENTRY NUMBER:	1002722
CONDITION:	Extensive significant problems	TREND:	Declining
PRINCIPAL VULNERABILITY:	Arable ploughing	NEW ENTRY?:	No
OWNER TYPE:	Mixed, multiple owners	CONTACT:	Ruth Garner 0117 975 0696
SITE NAME:	<b>Part of Dorset Cursus, Pentridge / Wimborne St. Giles</b>		
DESIGNATION:	Scheduled Monument	LIST ENTRY NUMBER:	1003222
CONDITION:	Extensive significant problems	TREND:	Declining
PRINCIPAL VULNERABILITY:	Arable ploughing	NEW ENTRY?:	No
OWNER TYPE:	Private	CONTACT:	Ruth Garner 0117 975 0696

**PRIORITY CATEGORIES**

- A** Immediate risk of further rapid deterioration or loss of fabric; no solution agreed.  
**B** Immediate risk of further rapid deterioration or loss of fabric; solution agreed but not yet implemented.  
**C** Slow decay; no solution agreed.

- D** Slow decay; solution agreed but not yet implemented.  
**E** Under repair or in fair to good repair, but no user identified; or under threat of vacancy with no obvious new user (applicable only to buildings capable of beneficial use).

- F** Repair scheme in progress and (where applicable) end use or user identified; functionally redundant buildings with new use agreed but not yet implemented.

**NOTE**  
 Last year's priority category is shown in brackets, otherwise 'New entry' is noted.

**ABBREVIATIONS**

CA	Conservation Area
LB	Listed Building
LPA	Local Planning Authority
NP	National Park
RPG	Registered Park and Garden
SM	Scheduled Monument
UA	Unitary Authority
WHS	World Heritage Site

SITE NAME:	<b>Roman fort at Crab Farm, Shapwick</b>		
DESIGNATION:	Scheduled Monument	LIST ENTRY NUMBER:	1002372
CONDITION:	Extensive significant problems	TREND:	Declining
PRINCIPAL VULNERABILITY:	Arable ploughing	NEW ENTRY?:	No
OWNER TYPE:	Charity (heritage)	CONTACT:	Ruth Garner 0117 975 0696
SITE NAME:	<b>Camp in Mistlebury Wood, Sixpenny Handley</b>		
DESIGNATION:	Scheduled Monument	LIST ENTRY NUMBER:	1002455
CONDITION:	Generally unsatisfactory with major localised problems	TREND:	Declining
PRINCIPAL VULNERABILITY:	Animal burrowing - extensive	NEW ENTRY?:	No
OWNER TYPE:	Charity (non-heritage)	CONTACT:	Ruth Garner 0117 975 0696
SITE NAME:	<b>Enclosure south of Humby's Stock Coppice, Sixpenny Handley</b>		
DESIGNATION:	Scheduled Monument	LIST ENTRY NUMBER:	1005575
CONDITION:	Extensive significant problems	TREND:	Declining
PRINCIPAL VULNERABILITY:	Arable ploughing	NEW ENTRY?:	No
OWNER TYPE:	Commercial company	CONTACT:	Ruth Garner 0117 975 0696
SITE NAME:	<b>Three bowl barrows in Avon Heath Country Park, two 620 metres and one 700 metres north west of Matcham's House, St. Leonards and St. Ives</b>		
DESIGNATION:	Scheduled Monument	LIST ENTRY NUMBER:	1016095
CONDITION:	Generally unsatisfactory with major localised problems	TREND:	Improving
PRINCIPAL VULNERABILITY:	Scrub/tree growth	NEW ENTRY?:	No
OWNER TYPE:	Local authority	CONTACT:	Ruth Garner 0117 975 0696
SITE NAME:	<b>Stephen's Castle, a bowl barrow 720 metres east of Eastworth Farm, Verwood</b>		
DESIGNATION:	Scheduled Monument	LIST ENTRY NUMBER:	1021148
CONDITION:	Generally satisfactory but with significant localised problems	TREND:	Improving
PRINCIPAL VULNERABILITY:	Scrub/tree growth	NEW ENTRY?:	No
OWNER TYPE:	Local authority	CONTACT:	Ruth Garner 0117 975 0696
SITE NAME:	<b>Parley Barrow, a bowl barrow on the corner of Ellesfield Drive and Druid's Close, West Parley</b>		
DESIGNATION:	Scheduled Monument	LIST ENTRY NUMBER:	1015792
CONDITION:	Generally unsatisfactory with major localised problems	TREND:	Declining
PRINCIPAL VULNERABILITY:	Animal burrowing - extensive	NEW ENTRY?:	No
OWNER TYPE:	Private, multiple owners	CONTACT:	Ruth Garner 0117 975 0696
SITE NAME:	<b>Barrow 30 yards (27 metres) east of Dorset Cursus, Wimborne St. Giles</b>		
DESIGNATION:	Scheduled Monument	LIST ENTRY NUMBER:	1002793
CONDITION:	Extensive significant problems	TREND:	Declining
PRINCIPAL VULNERABILITY:	Arable ploughing	NEW ENTRY?:	No
OWNER TYPE:	Private	CONTACT:	Ruth Garner 0117 975 0696

**PRIORITY CATEGORIES**

- A** Immediate risk of further rapid deterioration or loss of fabric; no solution agreed.
- B** Immediate risk of further rapid deterioration or loss of fabric; solution agreed but not yet implemented.
- C** Slow decay; no solution agreed.
- D** Slow decay; solution agreed but not yet implemented.
- E** Under repair or in fair to good repair, but no user identified; or under threat of vacancy with no obvious new user (applicable only to buildings capable of beneficial use).
- F** Repair scheme in progress and (where applicable) end use or user identified; functionally redundant buildings with new use agreed but not yet implemented.

**NOTE**  
Last year's priority category is shown in brackets, otherwise 'New entry' is noted.

**ABBREVIATIONS**

CA	Conservation Area
LB	Listed Building
LPA	Local Planning Authority
NP	National Park
RPG	Registered Park and Garden
SM	Scheduled Monument
UA	Unitary Authority
WHS	World Heritage Site

SITE NAME:	<b>Parts of Dorset Cursus on Bottlebush Down, Wimborne St. Giles</b>		
DESIGNATION:	Scheduled Monument	LIST ENTRY NUMBER:	1002799
CONDITION:	Extensive significant problems	TREND:	Improving
PRINCIPAL VULNERABILITY:	Arable ploughing	NEW ENTRY?:	No
OWNER TYPE:	Private	CONTACT:	Ruth Garner 0117 975 0696
SITE NAME:	<b>Two round barrows south of Cranborne Farm, Wimborne St. Giles</b>		
DESIGNATION:	Scheduled Monument	LIST ENTRY NUMBER:	1002459
CONDITION:	Generally unsatisfactory with major localised problems	TREND:	Declining
PRINCIPAL VULNERABILITY:	Arable clipping	NEW ENTRY?:	No
OWNER TYPE:	Private	CONTACT:	Ruth Garner 0117 975 0696
SITE NAME:	<b>Barrows in and near St Giles Park, Wimborne St. Giles / Edmondsham</b>		
DESIGNATION:	Scheduled Monument, part in RPG grade II*	LIST ENTRY NUMBER:	1002782
CONDITION:	Generally satisfactory but with significant localised problems	TREND:	Declining
PRINCIPAL VULNERABILITY:	Animal burrowing - extensive	NEW ENTRY?:	No
OWNER TYPE:	Private	CONTACT:	Ruth Garner 0117 975 0696
SITE NAME:	<b>Barrows in and near The Drive Plantation, Wimborne St. Giles / Gussage All Saints</b>		
DESIGNATION:	Scheduled Monument, part in RPG grade II*	LIST ENTRY NUMBER:	1002788
CONDITION:	Extensive significant problems	TREND:	Declining
PRINCIPAL VULNERABILITY:	Arable ploughing	NEW ENTRY?:	No
OWNER TYPE:	Private	CONTACT:	Ruth Garner 0117 975 0696
SITE NAME:	<b>Barrows in Salisbury Plantation, Wimborne St. Giles / Pentridge</b>		
DESIGNATION:	Scheduled Monument	LIST ENTRY NUMBER:	1002817
CONDITION:	Generally unsatisfactory with major localised problems	TREND:	Declining
PRINCIPAL VULNERABILITY:	Arable clipping	NEW ENTRY?:	No
OWNER TYPE:	Private	CONTACT:	Ruth Garner 0117 975 0696
SITE NAME:	<b>Group of henge monuments, an associated group of round barrows, a Saxon cemetery, and a Norman church at Knowlton, Woodlands</b>		
DESIGNATION:	Scheduled Monument, LB grade II*	LIST ENTRY NUMBER:	1020580
CONDITION:	Extensive significant problems	TREND:	Declining
PRINCIPAL VULNERABILITY:	Arable ploughing	NEW ENTRY?:	No
OWNER TYPE:	Mixed, multiple owners	CONTACT:	Ruth Garner 0117 975 0696
SITE NAME:	<b>Round barrow cemetery south of New Barn Farm, associated with the Knowlton Circles, Woodlands</b>		
DESIGNATION:	Scheduled Monument	LIST ENTRY NUMBER:	1020582
CONDITION:	Extensive significant problems	TREND:	Declining
PRINCIPAL VULNERABILITY:	Arable ploughing	NEW ENTRY?:	No
OWNER TYPE:	Private, multiple owners	CONTACT:	Ruth Garner 0117 975 0696

**PRIORITY CATEGORIES**

- A** Immediate risk of further rapid deterioration or loss of fabric; no solution agreed.
- B** Immediate risk of further rapid deterioration or loss of fabric; solution agreed but not yet implemented.
- C** Slow decay; no solution agreed.
- D** Slow decay; solution agreed but not yet implemented.
- E** Under repair or in fair to good repair, but no user identified; or under threat of vacancy with no obvious new user (applicable only to buildings capable of beneficial use).
- F** Repair scheme in progress and (where applicable) end use or user identified; functionally redundant buildings with new use agreed but not yet implemented.

**NOTE**  
Last year's priority category is shown in brackets, otherwise 'New entry' is noted.

**ABBREVIATIONS**

CA	Conservation Area
LB	Listed Building
LPA	Local Planning Authority
NP	National Park
RPG	Registered Park and Garden
SM	Scheduled Monument
UA	Unitary Authority
WHS	World Heritage Site



© English Heritage

SITE NAME:	<b>St Giles' House, Wimborne St. Giles / Edmondsham / Gussage All Saints</b>
DESIGNATION:	Registered Park and Garden grade II*, 6 LBs, 6 SMs
CONDITION:	Generally unsatisfactory with major localised problems
VULNERABILITY:	Medium
TREND:	Improving
NEW ENTRY?:	No
OWNER TYPE:	Private
LIST ENTRY NUMBER:	1000723

Extensive C18 landscape park and pleasure grounds with follies, a grotto, a serpentine lake and a striking beech avenue. The main house, a shell grotto and a number of scheduled barrows are also at risk. The structural elements of the park design survive in moderate condition. In 2010, Natural England's Environmental Stewardship scheme grant-aided a plan for the park and a comprehensive programme of restoration has commenced. Encouragingly, a start has also been made on repairing St Giles House.

Contact: Ruth Garner 0117 975 0696

SITE NAME:	<b>Burts Hill / Merrifield</b>	NEW ENTRY?:	Yes
DESIGNATION:	Conservation Area	TREND:	Deteriorating significantly
CONDITION:	Fair	CONTACT:	Giles Moir (LPA) 01202 495000
VULNERABILITY:	Medium		

SITE NAME:	<b>Wimborne Minster, Wimborne</b>	NEW ENTRY?:	Yes
DESIGNATION:	Conservation Area	TREND:	Deteriorating
CONDITION:	Poor	CONTACT:	Giles Moir (LPA) 01202 495000
VULNERABILITY:	Medium		

SITE NAME:	<b>Wimborne St Johns, Wimborne</b>	NEW ENTRY?:	Yes
DESIGNATION:	Conservation Area	TREND:	Deteriorating
CONDITION:	Poor	CONTACT:	Giles Moir (LPA) 01202 495000
VULNERABILITY:	Medium		

## NORTH DORSET



© English Heritage

SITE NAME:	<b>Sturminster Newton Castle, Sturminster Newton</b>
DESIGNATION:	Scheduled Monument and Listed Building grade II*
CONDITION:	Very bad
OCCUPANCY:	N/A
PRIORITY CATEGORY:	C (C)
OWNER TYPE:	Private
LIST ENTRY NUMBER:	1002719 and 1324461

Ruins of C14 stone built manor house within Sturminster Newton Castle, a probable Iron Age promontory fort overlooking the River Stour. Upstanding remains are in a very precarious position and considerable amount of consolidation work is urgently required to avoid significant areas of collapse. English Heritage architectural survey team has recorded the structure. Recent change of ownership. English Heritage in discussions with new owners.

Contact: Ruth Garner 0117 975 0696

SITE NAME:	<b>Barn and outbuilding range, Tarrant Abbey Farm, Tarrant Crawford</b>
DESIGNATION:	Scheduled Monument and Listed Building grade II*
CONDITION:	Very bad
OCCUPANCY:	N/A
PRIORITY CATEGORY:	C (C)
OWNER TYPE:	Private
LIST ENTRY NUMBER:	1002715 and 1110841

C15 barn with C18 outbuildings and alterations. No longer in agricultural use. Works have been undertaken to support the structure.

Contact: Ruth Garner 0117 975 0696

## PRIORITY CATEGORIES

- A** Immediate risk of further rapid deterioration or loss of fabric; no solution agreed.
- B** Immediate risk of further rapid deterioration or loss of fabric; solution agreed but not yet implemented.
- C** Slow decay; no solution agreed.
- D** Slow decay; solution agreed but not yet implemented.
- E** Under repair or in fair to good repair, but no user identified; or under threat of vacancy with no obvious new user (applicable only to buildings capable of beneficial use).
- F** Repair scheme in progress and (where applicable) end use or user identified; functionally redundant buildings with new use agreed but not yet implemented.

**NOTE**  
Last year's priority category is shown in brackets, otherwise 'New entry' is noted.

## ABBREVIATIONS

CA	Conservation Area
LB	Listed Building
LPA	Local Planning Authority
NP	National Park
RPG	Registered Park and Garden
SM	Scheduled Monument
UA	Unitary Authority
WHS	World Heritage Site



© English Heritage Archive

SITE NAME:	<b>Manor Farm barn, Winterborne Clenston</b>
DESIGNATION:	Scheduled Monument and Listed Building grade I
CONDITION:	Very bad
OCCUPANCY:	N/A
PRIORITY CATEGORY:	C (C)
OWNER TYPE:	Mixed, multiple owners
LIST ENTRY NUMBER:	1003215 and 1110166

Huge late C16 tith barn part used for storage. The hammerbeam roof may have been reused from a monastic building at Milton Abbey. Partial roof collapse resulted in English Heritage funding the erection of scaffolding as a temporary roof support. These repair works were completed in 2008.

Contact: Ruth Garner 0117 975 0696



© English Heritage

SITE NAME:	<b>Church of St Peter and St Paul, Market Place, Blandford Forum</b>
DESIGNATION:	Listed Place of Worship grade I
CONDITION:	Poor
PRIORITY CATEGORY:	C (C)
OWNER TYPE:	Religious organisation
LIST ENTRY NUMBER:	1251913

This grade I church is a notable example of Georgian church architecture outside London. It was rebuilt after fire between 1732 and 1739 to designs by John and William Bastard. The external stonework is in poor condition and there is water ingress to the interior causing damage to the plaster work. The cupola is in very poor condition and held in place with a temporary supporting structure.

Contact: Ruth Garner 0117 975 0696



© English Heritage

SITE NAME:	<b>St Mary Magdalen, Fifehead Magdalen</b>
DESIGNATION:	Listed Place of Worship grade II
CONDITION:	Good
PRIORITY CATEGORY:	F (F)
OWNER TYPE:	Religious organisation
LIST ENTRY NUMBER:	1171327

A small C14 parish church with C17 or C18 north chapel. The church was extensively restored in 1904. Repairs have been undertaken to the south chancel roof, but the fixings to the stone tiles on the remaining roofs appear to be progressively failing. A Repair Grant for Places of Worship was offered for roof repairs in March 2011. Works began in October 2012 and are near completion as of July 2013.

Contact: Ruth Garner 0117 975 0696

SITE NAME:	<b>Linear boundary 870 metres south west of Spring Farm, Ashmore</b>		
DESIGNATION:	Scheduled Monument	LIST ENTRY NUMBER:	1020729
CONDITION:	Extensive significant problems	TREND:	Declining
PRINCIPAL VULNERABILITY:	Arable ploughing	NEW ENTRY?:	No
OWNER TYPE:	Private	CONTACT:	Ruth Garner 0117 975 0696

SITE NAME:	<b>Linear boundary and section of Roman road, 550 metres south east of Ashmore Farm, Ashmore / Tollard Royal</b>		
DESIGNATION:	Scheduled Monument	LIST ENTRY NUMBER:	1020728
CONDITION:	Extensive significant problems	TREND:	Declining
PRINCIPAL VULNERABILITY:	Arable ploughing	NEW ENTRY?:	No
OWNER TYPE:	Private, multiple owners	CONTACT:	Ruth Garner 0117 975 0696

SITE NAME:	<b>St Leonard's Chapel, Blandford Forum</b>		
DESIGNATION:	Scheduled Monument, LB grade II	LIST ENTRY NUMBER:	1002726
CONDITION:	Generally satisfactory but with significant localised problems	TREND:	Declining
PRINCIPAL VULNERABILITY:	Deterioration - in need of management	NEW ENTRY?:	No
OWNER TYPE:	Local authority, multiple owners	CONTACT:	Ruth Garner 0117 975 0696

#### PRIORITY CATEGORIES

- A** Immediate risk of further rapid deterioration or loss of fabric; no solution agreed.  
**B** Immediate risk of further rapid deterioration or loss of fabric; solution agreed but not yet implemented.  
**C** Slow decay; no solution agreed.

- D** Slow decay; solution agreed but not yet implemented.  
**E** Under repair or in fair to good repair, but no user identified; or under threat of vacancy with no obvious new user (applicable only to buildings capable of beneficial use).

- F** Repair scheme in progress and (where applicable) end use or user identified; functionally redundant buildings with new use agreed but not yet implemented.

**NOTE**  
 Last year's priority category is shown in brackets, otherwise 'New entry' is noted.

#### ABBREVIATIONS

CA	Conservation Area
LB	Listed Building
LPA	Local Planning Authority
NP	National Park
RPG	Registered Park and Garden
SM	Scheduled Monument
UA	Unitary Authority
WHS	World Heritage Site

SITE NAME:	Field system in Old Park, Bryanston		
DESIGNATION:	Scheduled Monument	LIST ENTRY NUMBER:	1002427
CONDITION:	Extensive significant problems	TREND:	Declining
PRINCIPAL VULNERABILITY:	Arable ploughing	NEW ENTRY?:	No
OWNER TYPE:	Crown	CONTACT:	Ruth Garner 0117 975 0696

SITE NAME:	Bowl barrow 350 metres south of Gorcombe Farm, Charlton Marshall		
DESIGNATION:	Scheduled Monument	LIST ENTRY NUMBER:	1014848
CONDITION:	Extensive significant problems	TREND:	Declining
PRINCIPAL VULNERABILITY:	Arable ploughing	NEW ENTRY?:	No
OWNER TYPE:	Private	CONTACT:	Ruth Garner 0117 975 0696

SITE NAME:	Bowl barrow 500 metres south west of Gorcombe Farm, Charlton Marshall		
DESIGNATION:	Scheduled Monument	LIST ENTRY NUMBER:	1014847
CONDITION:	Extensive significant problems	TREND:	Declining
PRINCIPAL VULNERABILITY:	Arable ploughing	NEW ENTRY?:	No
OWNER TYPE:	Private	CONTACT:	Ruth Garner 0117 975 0696

SITE NAME:	Bowl barrow 650 metres south west of Gorcombe Farm, Charlton Marshall		
DESIGNATION:	Scheduled Monument	LIST ENTRY NUMBER:	1014849
CONDITION:	Extensive significant problems	TREND:	Declining
PRINCIPAL VULNERABILITY:	Arable ploughing	NEW ENTRY?:	No
OWNER TYPE:	Private	CONTACT:	Ruth Garner 0117 975 0696

SITE NAME:	Bowl barrow 1020 metres south east of Charisworth Cottages, Charlton Marshall		
DESIGNATION:	Scheduled Monument	LIST ENTRY NUMBER:	1014846
CONDITION:	Generally unsatisfactory with major localised problems	TREND:	Declining
PRINCIPAL VULNERABILITY:	Arable clipping	NEW ENTRY?:	No
OWNER TYPE:	Private	CONTACT:	Ruth Garner 0117 975 0696

SITE NAME:	Long barrow 360 metres SSW of Chettle House, Chettle		
DESIGNATION:	Scheduled Monument	LIST ENTRY NUMBER:	1013792
CONDITION:	Generally unsatisfactory with major localised problems	TREND:	Declining
PRINCIPAL VULNERABILITY:	Arable clipping	NEW ENTRY?:	No
OWNER TYPE:	Private	CONTACT:	Ruth Garner 0117 975 0696

SITE NAME:	Three bowl barrows 380 metres west of West End Barn, Dewlish / Milborne St. Andrew		
DESIGNATION:	Scheduled Monument	LIST ENTRY NUMBER:	1015031
CONDITION:	Extensive significant problems	TREND:	Declining
PRINCIPAL VULNERABILITY:	Arable ploughing	NEW ENTRY?:	No
OWNER TYPE:	Private	CONTACT:	Ruth Garner 0117 975 0696

SITE NAME:	Longbury long barrow 600 metres north west of Slaughtergate Farm, Gillingham		
DESIGNATION:	Scheduled Monument	LIST ENTRY NUMBER:	1013680
CONDITION:	Generally satisfactory but with significant localised problems	TREND:	Declining
PRINCIPAL VULNERABILITY:	Deterioration - in need of management	NEW ENTRY?:	No
OWNER TYPE:	Private, multiple owners	CONTACT:	Ruth Garner 0117 975 0696

## PRIORITY CATEGORIES

- A** Immediate risk of further rapid deterioration or loss of fabric; no solution agreed.  
**B** Immediate risk of further rapid deterioration or loss of fabric; solution agreed but not yet implemented.  
**C** Slow decay; no solution agreed.

- D** Slow decay; solution agreed but not yet implemented.  
**E** Under repair or in fair to good repair, but no user identified; or under threat of vacancy with no obvious new user (applicable only to buildings capable of beneficial use).

- F** Repair scheme in progress and (where applicable) end use or user identified; functionally redundant buildings with new use agreed but not yet implemented.

**NOTE**  
 Last year's priority category is shown in brackets, otherwise 'New entry' is noted.

## ABBREVIATIONS

CA	Conservation Area
LB	Listed Building
LPA	Local Planning Authority
NP	National Park
RPG	Registered Park and Garden
SM	Scheduled Monument
UA	Unitary Authority
WHS	World Heritage Site

SITE NAME:	<b>Causewayed camp on Hambledon Hill, Iwerne Courtney or Shroton / Child Okeford / Hanford</b>		
DESIGNATION:	Scheduled Monument	LIST ENTRY NUMBER:	1002767
CONDITION:	Extensive significant problems	TREND:	Declining
PRINCIPAL VULNERABILITY:	Arable ploughing	NEW ENTRY?:	No
OWNER TYPE:	Charity (non-heritage)	CONTACT:	Ruth Garner 0117 975 0696
SITE NAME:	<b>Bowl barrow known as Folly Barrow, Iwerne Minster</b>		
DESIGNATION:	Scheduled Monument	LIST ENTRY NUMBER:	1020030
CONDITION:	Generally unsatisfactory with major localised problems	TREND:	Declining
PRINCIPAL VULNERABILITY:	Scrub/tree growth	NEW ENTRY?:	No
OWNER TYPE:	Commercial company	CONTACT:	Ruth Garner 0117 975 0696
SITE NAME:	<b>Two bowl barrows 350 metres south west of Keeper's Lodge south east of Bareden Down, Iwerne Minster</b>		
DESIGNATION:	Scheduled Monument	LIST ENTRY NUMBER:	1013745
CONDITION:	Extensive significant problems	TREND:	Declining
PRINCIPAL VULNERABILITY:	Arable ploughing	NEW ENTRY?:	No
OWNER TYPE:	Private	CONTACT:	Ruth Garner 0117 975 0696
SITE NAME:	<b>Bowl barrow 70 metres south east of West End Barn, Milborne St. Andrew</b>		
DESIGNATION:	Scheduled Monument	LIST ENTRY NUMBER:	1014854
CONDITION:	Extensive significant problems	TREND:	Declining
PRINCIPAL VULNERABILITY:	Arable ploughing	NEW ENTRY?:	No
OWNER TYPE:	Private	CONTACT:	Ruth Garner 0117 975 0696
SITE NAME:	<b>Bowl barrow 480 metres south east of West End Barn, Milborne St. Andrew</b>		
DESIGNATION:	Scheduled Monument	LIST ENTRY NUMBER:	1014855
CONDITION:	Extensive significant problems	TREND:	Declining
PRINCIPAL VULNERABILITY:	Arable ploughing	NEW ENTRY?:	No
OWNER TYPE:	Private, multiple owners	CONTACT:	Ruth Garner 0117 975 0696
SITE NAME:	<b>Three bowl barrows on Milborne Down 520 metres and 585 metres north east of obelisk on Weatherby Castle hillfort, Milborne St. Andrew</b>		
DESIGNATION:	Scheduled Monument	LIST ENTRY NUMBER:	1019364
CONDITION:	Extensive significant problems	TREND:	Declining
PRINCIPAL VULNERABILITY:	Arable ploughing	NEW ENTRY?:	No
OWNER TYPE:	Private	CONTACT:	Ruth Garner 0117 975 0696
SITE NAME:	<b>Two bowl barrows and two ring ditches 450 metres north west of Haywards Farm, Milborne St. Andrew</b>		
DESIGNATION:	Scheduled Monument	LIST ENTRY NUMBER:	1019365
CONDITION:	Extensive significant problems	TREND:	Declining
PRINCIPAL VULNERABILITY:	Arable ploughing	NEW ENTRY?:	No
OWNER TYPE:	Private	CONTACT:	Ruth Garner 0117 975 0696
SITE NAME:	<b>Weatherby Castle, an Iron Age hillfort 1020 metres north west of Ashley Barn Farm, Milborne St. Andrew</b>		
DESIGNATION:	Scheduled Monument, LB grade II	LIST ENTRY NUMBER:	1019360
CONDITION:	Generally unsatisfactory with major localised problems	TREND:	Declining
PRINCIPAL VULNERABILITY:	Scrub/tree growth	NEW ENTRY?:	No
OWNER TYPE:	Commercial company	CONTACT:	Ruth Garner 0117 975 0696

**PRIORITY CATEGORIES**

- A** Immediate risk of further rapid deterioration or loss of fabric; no solution agreed.  
**B** Immediate risk of further rapid deterioration or loss of fabric; solution agreed but not yet implemented.  
**C** Slow decay; no solution agreed.

- D** Slow decay; solution agreed but not yet implemented.  
**E** Under repair or in fair to good repair, but no user identified; or under threat of vacancy with no obvious new user (applicable only to buildings capable of beneficial use).

- F** Repair scheme in progress and (where applicable) end use or user identified; functionally redundant buildings with new use agreed but not yet implemented.

**NOTE**  
 Last year's priority category is shown in brackets, otherwise 'New entry' is noted.

**ABBREVIATIONS**

CA	Conservation Area
LB	Listed Building
LPA	Local Planning Authority
NP	National Park
RPG	Registered Park and Garden
SM	Scheduled Monument
UA	Unitary Authority
WHS	World Heritage Site

SITE NAME:	<b>Stable Barrow 230 metres NNE of Frogmore Farm, Milborne St. Andrew / Milton Abbas</b>		
DESIGNATION:	Scheduled Monument	LIST ENTRY NUMBER:	1014761
CONDITION:	Generally unsatisfactory with major localised problems	TREND:	Declining
PRINCIPAL VULNERABILITY:	Arable ploughing	NEW ENTRY?:	No
OWNER TYPE:	Private, multiple owners	CONTACT:	Ruth Garner 0117 975 0696
SITE NAME:	<b>Enclosure south of Pimperne Down, Pimperne</b>		
DESIGNATION:	Scheduled Monument	LIST ENTRY NUMBER:	1002860
CONDITION:	Extensive significant problems	TREND:	Declining
PRINCIPAL VULNERABILITY:	Arable ploughing	NEW ENTRY?:	No
OWNER TYPE:	Commercial company	CONTACT:	Ruth Garner 0117 975 0696
SITE NAME:	<b>Site of St John's Church, Shaftesbury</b>		
DESIGNATION:	Scheduled Monument	LIST ENTRY NUMBER:	1005580
CONDITION:	Generally unsatisfactory with major localised problems	TREND:	Declining
PRINCIPAL VULNERABILITY:	Deterioration - in need of management	NEW ENTRY?:	No
OWNER TYPE:	Local authority	CONTACT:	Ruth Garner 0117 975 0696
SITE NAME:	<b>Crawford Castle (or Spetisbury Rings), Spetisbury</b>		
DESIGNATION:	Scheduled Monument	LIST ENTRY NUMBER:	1004563
CONDITION:	Generally satisfactory but with significant localised problems	TREND:	Declining
PRINCIPAL VULNERABILITY:	Animal burrowing - extensive	NEW ENTRY?:	No
OWNER TYPE:	Private	CONTACT:	Ruth Garner 0117 975 0696
SITE NAME:	<b>Chapel west of Manor Farm, Stourton Caundle</b>		
DESIGNATION:	Scheduled Monument, LB grade II*	LIST ENTRY NUMBER:	1002857
CONDITION:	Generally satisfactory but with significant localised problems	TREND:	Declining
PRINCIPAL VULNERABILITY:	Deterioration - in need of management	NEW ENTRY?:	No
OWNER TYPE:	Private	CONTACT:	Ruth Garner 0117 975 0696
SITE NAME:	<b>Slight univallate hillfort 850 metres north east of Busseys Stool Farm, Tarrant Gunville</b>		
DESIGNATION:	Scheduled Monument	LIST ENTRY NUMBER:	1020611
CONDITION:	Generally satisfactory but with significant localised problems	TREND:	Declining
PRINCIPAL VULNERABILITY:	Animal burrowing - moderate	NEW ENTRY?:	No
OWNER TYPE:	Private	CONTACT:	Ruth Garner 0117 975 0696
SITE NAME:	<b>Bowl barrow 200 metres south east of Pimperne Long Barrow, Tarrant Hinton</b>		
DESIGNATION:	Scheduled Monument	LIST ENTRY NUMBER:	1013794
CONDITION:	Generally unsatisfactory with major localised problems	TREND:	Declining
PRINCIPAL VULNERABILITY:	Arable clipping	NEW ENTRY?:	No
OWNER TYPE:	Private	CONTACT:	Ruth Garner 0117 975 0696

## PRIORITY CATEGORIES

- A** Immediate risk of further rapid deterioration or loss of fabric; no solution agreed.  
**B** Immediate risk of further rapid deterioration or loss of fabric; solution agreed but not yet implemented.  
**C** Slow decay; no solution agreed.

- D** Slow decay; solution agreed but not yet implemented.  
**E** Under repair or in fair to good repair, but no user identified; or under threat of vacancy with no obvious new user (applicable only to buildings capable of beneficial use).

- F** Repair scheme in progress and (where applicable) end use or user identified; functionally redundant buildings with new use agreed but not yet implemented.

**NOTE**  
 Last year's priority category is shown in brackets, otherwise 'New entry' is noted.

## ABBREVIATIONS

CA	Conservation Area
LB	Listed Building
LPA	Local Planning Authority
NP	National Park
RPG	Registered Park and Garden
SM	Scheduled Monument
UA	Unitary Authority
WHS	World Heritage Site



SITE NAME:	<b>Prehistoric habitation site between north and south Hinton Downs, Tarrant Hinton</b>		
DESIGNATION:	Scheduled Monument	LIST ENTRY NUMBER:	1003235
CONDITION:	Extensive significant problems	TREND:	Declining
PRINCIPAL VULNERABILITY:	Arable ploughing	NEW ENTRY?:	No
OWNER TYPE:	Private	CONTACT:	Ruth Garner 0117 975 0696
SITE NAME:	<b>Roman villa on Little Barton Hill, Tarrant Hinton / Tarrant Gunville</b>		
DESIGNATION:	Scheduled Monument	LIST ENTRY NUMBER:	1002424
CONDITION:	Extensive significant problems	TREND:	Declining
PRINCIPAL VULNERABILITY:	Arable ploughing	NEW ENTRY?:	No
OWNER TYPE:	Private	CONTACT:	Ruth Garner 0117 975 0696
SITE NAME:	<b>Bowl barrow 350 metres south west of Buzbury Rings, Tarrant Keyneston</b>		
DESIGNATION:	Scheduled Monument	LIST ENTRY NUMBER:	1013789
CONDITION:	Extensive significant problems	TREND:	Declining
PRINCIPAL VULNERABILITY:	Arable ploughing	NEW ENTRY?:	No
OWNER TYPE:	Private	CONTACT:	Ruth Garner 0117 975 0696
SITE NAME:	<b>Bowl barrow 850 metres ESE of Hill Farm, Tarrant Keyneston</b>		
DESIGNATION:	Scheduled Monument	LIST ENTRY NUMBER:	1015182
CONDITION:	Generally unsatisfactory with major localised problems	TREND:	Declining
PRINCIPAL VULNERABILITY:	Animal burrowing - extensive	NEW ENTRY?:	No
OWNER TYPE:	Private	CONTACT:	Ruth Garner 0117 975 0696
SITE NAME:	<b>Buzbury Rings, Tarrant Keyneston / Tarrant Rawston / Langton Long Blandford</b>		
DESIGNATION:	Scheduled Monument	LIST ENTRY NUMBER:	1002718
CONDITION:	Extensive significant problems	TREND:	Declining
PRINCIPAL VULNERABILITY:	Arable ploughing	NEW ENTRY?:	No
OWNER TYPE:	Commercial company, multiple owners	CONTACT:	Ruth Garner 0117 975 0696
SITE NAME:	<b>Bowl barrow 600 metres south of Plantation Farm, Tarrant Launceston</b>		
DESIGNATION:	Scheduled Monument	LIST ENTRY NUMBER:	1015190
CONDITION:	Generally unsatisfactory with major localised problems	TREND:	Declining
PRINCIPAL VULNERABILITY:	Arable clipping	NEW ENTRY?:	No
OWNER TYPE:	Private	CONTACT:	Ruth Garner 0117 975 0696
SITE NAME:	<b>Bowl barrow on The Cliff 680 metres east of Luton Farm, Tarrant Rawston</b>		
DESIGNATION:	Scheduled Monument	LIST ENTRY NUMBER:	1015187
CONDITION:	Extensive significant problems	TREND:	Declining
PRINCIPAL VULNERABILITY:	Arable ploughing	NEW ENTRY?:	No
OWNER TYPE:	Commercial company	CONTACT:	Ruth Garner 0117 975 0696
SITE NAME:	<b>Bowl barrow on The Cliff 680 metres NNW of Smith's Cottages, Tarrant Rawston</b>		
DESIGNATION:	Scheduled Monument	LIST ENTRY NUMBER:	1015186
CONDITION:	Extensive significant problems	TREND:	Declining
PRINCIPAL VULNERABILITY:	Arable ploughing	NEW ENTRY?:	No
OWNER TYPE:	Commercial company	CONTACT:	Ruth Garner 0117 975 0696

**PRIORITY CATEGORIES**

- A** Immediate risk of further rapid deterioration or loss of fabric; no solution agreed.  
**B** Immediate risk of further rapid deterioration or loss of fabric; solution agreed but not yet implemented.  
**C** Slow decay; no solution agreed.

- D** Slow decay; solution agreed but not yet implemented.  
**E** Under repair or in fair to good repair, but no user identified; or under threat of vacancy with no obvious new user (applicable only to buildings capable of beneficial use).

- F** Repair scheme in progress and (where applicable) end use or user identified; functionally redundant buildings with new use agreed but not yet implemented.

**NOTE**  
 Last year's priority category is shown in brackets, otherwise 'New entry' is noted.

**ABBREVIATIONS**

CA	Conservation Area
LB	Listed Building
LPA	Local Planning Authority
NP	National Park
RPG	Registered Park and Garden
SM	Scheduled Monument
UA	Unitary Authority
WHS	World Heritage Site

SITE NAME:	<b>Long barrow and two bowl barrows 140 metres north west of Dormy House, Tarrant Rawston</b>		
DESIGNATION:	Scheduled Monument	LIST ENTRY NUMBER:	1014572
CONDITION:	Generally unsatisfactory with major localised problems	TREND:	Declining
PRINCIPAL VULNERABILITY:	Scrub/tree growth	NEW ENTRY?:	No
OWNER TYPE:	Commercial company	CONTACT:	Ruth Garner 0117 975 0696
SITE NAME:	<b>Roman enclosure on Keyneston Down, Tarrant Rawston</b>		
DESIGNATION:	Scheduled Monument	LIST ENTRY NUMBER:	1002373
CONDITION:	Extensive significant problems	TREND:	Declining
PRINCIPAL VULNERABILITY:	Arable ploughing	NEW ENTRY?:	No
OWNER TYPE:	Commercial company	CONTACT:	Ruth Garner 0117 975 0696
SITE NAME:	<b>Bowl barrow 150 metres north east of Dunbury, Winterborne Houghton</b>		
DESIGNATION:	Scheduled Monument	LIST ENTRY NUMBER:	1014758
CONDITION:	Generally unsatisfactory with major localised problems	TREND:	Declining
PRINCIPAL VULNERABILITY:	Scrub/tree growth	NEW ENTRY?:	No
OWNER TYPE:	Private	CONTACT:	Ruth Garner 0117 975 0696
SITE NAME:	<b>Bowl barrow 800 metres north west of North Barn Farm on Houghton North Down, Winterborne Houghton</b>		
DESIGNATION:	Scheduled Monument	LIST ENTRY NUMBER:	1013748
CONDITION:	Generally unsatisfactory with major localised problems	TREND:	Declining
PRINCIPAL VULNERABILITY:	Arable clipping	NEW ENTRY?:	No
OWNER TYPE:	Unknown	CONTACT:	Ruth Garner 0117 975 0696
SITE NAME:	<b>Bowl barrow 500 metres south of West Down Barn, Winterborne Kingston</b>		
DESIGNATION:	Scheduled Monument	LIST ENTRY NUMBER:	1020986
CONDITION:	Generally satisfactory but with significant localised problems	TREND:	Declining
PRINCIPAL VULNERABILITY:	Arable ploughing	NEW ENTRY?:	No
OWNER TYPE:	Private	CONTACT:	Ruth Garner 0117 975 0696
SITE NAME:	<b>Bowl barrow 900 metres north west of Pond Down Buildings, Winterborne Stickland</b>		
DESIGNATION:	Scheduled Monument	LIST ENTRY NUMBER:	1013749
CONDITION:	Generally unsatisfactory with major localised problems	TREND:	Declining
PRINCIPAL VULNERABILITY:	Arable clipping	NEW ENTRY?:	No
OWNER TYPE:	Unknown	CONTACT:	Ruth Garner 0117 975 0696
SITE NAME:	<b>Rowbarrow, 500 metres north west of Hedge End Farm, Winterborne Stickland</b>		
DESIGNATION:	Scheduled Monument	LIST ENTRY NUMBER:	1013747
CONDITION:	Generally unsatisfactory with major localised problems	TREND:	Declining
PRINCIPAL VULNERABILITY:	Arable clipping	NEW ENTRY?:	No
OWNER TYPE:	Unknown	CONTACT:	Ruth Garner 0117 975 0696

## PRIORITY CATEGORIES

- A** Immediate risk of further rapid deterioration or loss of fabric; no solution agreed.  
**B** Immediate risk of further rapid deterioration or loss of fabric; solution agreed but not yet implemented.  
**C** Slow decay; no solution agreed.

- D** Slow decay; solution agreed but not yet implemented.  
**E** Under repair or in fair to good repair, but no user identified; or under threat of vacancy with no obvious new user (applicable only to buildings capable of beneficial use).

- F** Repair scheme in progress and (where applicable) end use or user identified; functionally redundant buildings with new use agreed but not yet implemented.

**NOTE**  
 Last year's priority category is shown in brackets, otherwise 'New entry' is noted.

## ABBREVIATIONS

CA	Conservation Area
LB	Listed Building
LPA	Local Planning Authority
NP	National Park
RPG	Registered Park and Garden
SM	Scheduled Monument
UA	Unitary Authority
WHS	World Heritage Site

SITE NAME:	<b>Bowl barrow 25 metres south of Whitechurch Hill Barn, Winterborne Whitechurch</b>		
DESIGNATION:	Scheduled Monument	LIST ENTRY NUMBER:	1013788
CONDITION:	Extensive significant problems	TREND:	Declining
PRINCIPAL VULNERABILITY:	Arable ploughing	NEW ENTRY?:	No
OWNER TYPE:	Private	CONTACT:	Ruth Garner 0117 975 0696
SITE NAME:	<b>Milling House, West Farm, Winterborne Whitechurch</b>		
DESIGNATION:	Scheduled Monument, LB grade II	LIST ENTRY NUMBER:	1002396
CONDITION:	Generally unsatisfactory with major localised problems	TREND:	Declining
PRINCIPAL VULNERABILITY:	Deterioration - in need of management	NEW ENTRY?:	No
OWNER TYPE:	Commercial company, multiple owners	CONTACT:	Ruth Garner 0117 975 0696
SITE NAME:	<b>Bowl barrow 120 metres south of the southern extent of Horse Close Plantation, Winterborne Whitechurch / Bere Regis</b>		
DESIGNATION:	Scheduled Monument	LIST ENTRY NUMBER:	1015387
CONDITION:	Generally unsatisfactory with major localised problems	TREND:	Declining
PRINCIPAL VULNERABILITY:	Arable clipping	NEW ENTRY?:	No
OWNER TYPE:	Private	CONTACT:	Ruth Garner 0117 975 0696
SITE NAME:	<b>Bowl barrow 550 metres north west of Bulbarrow Farm, Woolland</b>		
DESIGNATION:	Scheduled Monument	LIST ENTRY NUMBER:	1013786
CONDITION:	Extensive significant problems	TREND:	Declining
PRINCIPAL VULNERABILITY:	Arable ploughing	NEW ENTRY?:	No
OWNER TYPE:	Commercial company	CONTACT:	Ruth Garner 0117 975 0696
SITE NAME:	<b>Bul Barrow, 750 metres east of Rawlsbury Camp, Woolland</b>		
DESIGNATION:	Scheduled Monument	LIST ENTRY NUMBER:	1013787
CONDITION:	Generally unsatisfactory with major localised problems	TREND:	Declining
PRINCIPAL VULNERABILITY:	Scrub/tree growth	NEW ENTRY?:	No
OWNER TYPE:	Commercial company	CONTACT:	Ruth Garner 0117 975 0696
SITE NAME:	<b>Blandford Forum</b>		
DESIGNATION:	Conservation Area	NEW ENTRY?:	No
CONDITION:	Very bad	TREND:	Deteriorating
VULNERABILITY:	Medium	CONTACT:	Kevin Morris (LPA) 01258 484276
SITE NAME:	<b>Gillingham</b>		
DESIGNATION:	Conservation Area	NEW ENTRY?:	No
CONDITION:	Very bad	TREND:	Deteriorating
VULNERABILITY:	Medium	CONTACT:	Kevin Morris (LPA) 01258 484276
SITE NAME:	<b>Milton Abbas</b>		
DESIGNATION:	Conservation Area	NEW ENTRY?:	No
CONDITION:	Poor	TREND:	Deteriorating
VULNERABILITY:	Low	CONTACT:	Kevin Morris (LPA) 01258 484276

## PRIORITY CATEGORIES

- A** Immediate risk of further rapid deterioration or loss of fabric; no solution agreed.  
**B** Immediate risk of further rapid deterioration or loss of fabric; solution agreed but not yet implemented.  
**C** Slow decay; no solution agreed.

- D** Slow decay; solution agreed but not yet implemented.  
**E** Under repair or in fair to good repair, but no user identified; or under threat of vacancy with no obvious new user (applicable only to buildings capable of beneficial use).

- F** Repair scheme in progress and (where applicable) end use or user identified; functionally redundant buildings with new use agreed but not yet implemented.

**NOTE**  
 Last year's priority category is shown in brackets, otherwise 'New entry' is noted.

## ABBREVIATIONS

CA	Conservation Area
LB	Listed Building
LPA	Local Planning Authority
NP	National Park
RPG	Registered Park and Garden
SM	Scheduled Monument
UA	Unitary Authority
WHS	World Heritage Site

## PURBECK



© English Heritage

SITE NAME:	North Lodges, Lulworth Castle, Coombe Keynes
DESIGNATION:	Scheduled Monument and Listed Building grade II*, part in RPG grade II
CONDITION:	Poor
OCCUPANCY:	Vacant/not in use
PRIORITY CATEGORY:	C (C)
OWNER TYPE:	Private
LIST ENTRY NUMBER:	1016685 and 1323333

Gate lodges and gateway to Lulworth Castle, 1785. The estate are exploring funding for the repair of the lodges (2013).

Contact: Ruth Garner 0117 975 0696

SITE NAME:	Bowl barrow in Throop Clump, 450 metres west of Heatherdown, Affpuddle		
DESIGNATION:	Scheduled Monument	LIST ENTRY NUMBER:	1020734
CONDITION:	Generally unsatisfactory with major localised problems	TREND:	Declining
PRINCIPAL VULNERABILITY:	Scrub/tree growth	NEW ENTRY?:	No
OWNER TYPE:	Government or agency	CONTACT:	Ruth Garner 0117 975 0696

SITE NAME:	The Double Barrow, a bowl barrow in Kite Hill Plantation 250 metres south east of Roger's Hill Cottages, Affpuddle		
DESIGNATION:	Scheduled Monument	LIST ENTRY NUMBER:	1015900
CONDITION:	Generally unsatisfactory with major localised problems	TREND:	Declining
PRINCIPAL VULNERABILITY:	Forestry	NEW ENTRY?:	No
OWNER TYPE:	Commercial company	CONTACT:	Ruth Garner 0117 975 0696

SITE NAME:	Bowl barrow on Worgret Heath, 320 metres north west of High Tor, Arne		
DESIGNATION:	Scheduled Monument	LIST ENTRY NUMBER:	1018190
CONDITION:	Extensive significant problems	TREND:	Declining
PRINCIPAL VULNERABILITY:	Animal burrowing - extensive	NEW ENTRY?:	No
OWNER TYPE:	Private	CONTACT:	Ruth Garner 0117 975 0696

SITE NAME:	Bowl barrow 190 metres north west of Bere Down Farm, Bere Regis		
DESIGNATION:	Scheduled Monument	LIST ENTRY NUMBER:	1015376
CONDITION:	Extensive significant problems	TREND:	Declining
PRINCIPAL VULNERABILITY:	Arable ploughing	NEW ENTRY?:	No
OWNER TYPE:	Private	CONTACT:	Ruth Garner 0117 975 0696

SITE NAME:	Bowl barrow 515 metres south of the southern extent of Horse Close Plantation, Bere Regis		
DESIGNATION:	Scheduled Monument	LIST ENTRY NUMBER:	1015386
CONDITION:	Extensive significant problems	TREND:	Declining
PRINCIPAL VULNERABILITY:	Arable ploughing	NEW ENTRY?:	No
OWNER TYPE:	Private	CONTACT:	Ruth Garner 0117 975 0696

SITE NAME:	Bowl barrow 590 metres north east of Bere Down Farm, Bere Regis		
DESIGNATION:	Scheduled Monument	LIST ENTRY NUMBER:	1015378
CONDITION:	Extensive significant problems	TREND:	Declining
PRINCIPAL VULNERABILITY:	Arable ploughing	NEW ENTRY?:	No
OWNER TYPE:	Private	CONTACT:	Ruth Garner 0117 975 0696

## PRIORITY CATEGORIES

- A** Immediate risk of further rapid deterioration or loss of fabric; no solution agreed.  
**B** Immediate risk of further rapid deterioration or loss of fabric; solution agreed but not yet implemented.  
**C** Slow decay; no solution agreed.

- D** Slow decay; solution agreed but not yet implemented.  
**E** Under repair or in fair to good repair, but no user identified; or under threat of vacancy with no obvious new user (applicable only to buildings capable of beneficial use).

- F** Repair scheme in progress and (where applicable) end use or user identified; functionally redundant buildings with new use agreed but not yet implemented.

**NOTE**  
 Last year's priority category is shown in brackets, otherwise 'New entry' is noted.

## ABBREVIATIONS

CA	Conservation Area
LB	Listed Building
LPA	Local Planning Authority
NP	National Park
RPG	Registered Park and Garden
SM	Scheduled Monument
UA	Unitary Authority
WHS	World Heritage Site

SITE NAME:	<b>Bowl barrow 610 metres east of Bere Heath Farm, Bere Regis</b>		
DESIGNATION:	Scheduled Monument	LIST ENTRY NUMBER:	1015365
CONDITION:	Generally unsatisfactory with major localised problems	TREND:	Declining
PRINCIPAL VULNERABILITY:	Animal burrowing - extensive	NEW ENTRY?:	No
OWNER TYPE:	Government or agency	CONTACT:	Ruth Garner 0117 975 0696
SITE NAME:	<b>Bowl barrow 790 metres north east of Haywards Farm, Bere Regis</b>		
DESIGNATION:	Scheduled Monument	LIST ENTRY NUMBER:	1015330
CONDITION:	Extensive significant problems	TREND:	Declining
PRINCIPAL VULNERABILITY:	Arable ploughing	NEW ENTRY?:	No
OWNER TYPE:	Private	CONTACT:	Ruth Garner 0117 975 0696
SITE NAME:	<b>Bowl barrow on Warren Heath, 350 metres south west of Warren House, Bere Regis</b>		
DESIGNATION:	Scheduled Monument	LIST ENTRY NUMBER:	1019367
CONDITION:	Extensive significant problems	TREND:	Unknown
PRINCIPAL VULNERABILITY:	Arable ploughing	NEW ENTRY?:	No
OWNER TYPE:	Private	CONTACT:	Ruth Garner 0117 975 0696
SITE NAME:	<b>Four bowl barrows 240 metre east of Oak Cottage, Bere Regis</b>		
DESIGNATION:	Scheduled Monument	LIST ENTRY NUMBER:	1015369
CONDITION:	Generally unsatisfactory with major localised problems	TREND:	Declining
PRINCIPAL VULNERABILITY:	Forestry	NEW ENTRY?:	No
OWNER TYPE:	Private	CONTACT:	Ruth Garner 0117 975 0696
SITE NAME:	<b>Four bowl barrows 600 metres east and 650 metres north east of Haywards Farm, Bere Regis</b>		
DESIGNATION:	Scheduled Monument	LIST ENTRY NUMBER:	1015331
CONDITION:	Extensive significant problems	TREND:	Declining
PRINCIPAL VULNERABILITY:	Arable ploughing	NEW ENTRY?:	No
OWNER TYPE:	Private	CONTACT:	Ruth Garner 0117 975 0696
SITE NAME:	<b>Long barrow on Bere Down, 1100 metres north east of Roke Barn, Bere Regis</b>		
DESIGNATION:	Scheduled Monument	LIST ENTRY NUMBER:	1015329
CONDITION:	Extensive significant problems	TREND:	Declining
PRINCIPAL VULNERABILITY:	Arable ploughing	NEW ENTRY?:	No
OWNER TYPE:	Private	CONTACT:	Ruth Garner 0117 975 0696
SITE NAME:	<b>The End Barrow, a bowl barrow 320 metres south west of White House, Bere Regis</b>		
DESIGNATION:	Scheduled Monument	LIST ENTRY NUMBER:	1017462
CONDITION:	Generally unsatisfactory with major localised problems	TREND:	Declining
PRINCIPAL VULNERABILITY:	Arable clipping	NEW ENTRY?:	No
OWNER TYPE:	Private	CONTACT:	Ruth Garner 0117 975 0696
SITE NAME:	<b>Three bowl barrows 230 metres south west of Haywards Farm, Bere Regis</b>		
DESIGNATION:	Scheduled Monument	LIST ENTRY NUMBER:	1015333
CONDITION:	Extensive significant problems	TREND:	Declining
PRINCIPAL VULNERABILITY:	Arable ploughing	NEW ENTRY?:	No
OWNER TYPE:	Private	CONTACT:	Ruth Garner 0117 975 0696

**PRIORITY CATEGORIES**

- A** Immediate risk of further rapid deterioration or loss of fabric; no solution agreed.  
**B** Immediate risk of further rapid deterioration or loss of fabric; solution agreed but not yet implemented.  
**C** Slow decay; no solution agreed.

- D** Slow decay; solution agreed but not yet implemented.  
**E** Under repair or in fair to good repair, but no user identified; or under threat of vacancy with no obvious new user (applicable only to buildings capable of beneficial use).

- F** Repair scheme in progress and (where applicable) end use or user identified; functionally redundant buildings with new use agreed but not yet implemented.

**NOTE**  
 Last year's priority category is shown in brackets, otherwise 'New entry' is noted.

**ABBREVIATIONS**

CA	Conservation Area
LB	Listed Building
LPA	Local Planning Authority
NP	National Park
RPG	Registered Park and Garden
SM	Scheduled Monument
UA	Unitary Authority
WHS	World Heritage Site

SITE NAME:	Three bowl barrows 650 metres south west of Bere Down Farm, Bere Regis		
DESIGNATION:	Scheduled Monument	LIST ENTRY NUMBER:	1018193
CONDITION:	Extensive significant problems	TREND:	Declining
PRINCIPAL VULNERABILITY:	Arable ploughing	NEW ENTRY?:	No
OWNER TYPE:	Private	CONTACT:	Ruth Garner 0117 975 0696
SITE NAME:	Two bell barrows and a bowl barrow, 200 metres north east of Haywards Farm, Bere Regis		
DESIGNATION:	Scheduled Monument	LIST ENTRY NUMBER:	1015332
CONDITION:	Extensive significant problems	TREND:	Declining
PRINCIPAL VULNERABILITY:	Arable ploughing	NEW ENTRY?:	No
OWNER TYPE:	Private	CONTACT:	Ruth Garner 0117 975 0696
SITE NAME:	Two bowl barrows on South Heath, 900 metres SSE of The Bungalow, Bere Regis		
DESIGNATION:	Scheduled Monument	LIST ENTRY NUMBER:	1017694
CONDITION:	Generally unsatisfactory with major localised problems	TREND:	Declining
PRINCIPAL VULNERABILITY:	Scrub/tree growth	NEW ENTRY?:	No
OWNER TYPE:	Commercial company	CONTACT:	Ruth Garner 0117 975 0696
SITE NAME:	Bell barrow on Blackhill Clump 470 metres north of Mintern's Ferry, Bere Regis / Turners Puddle		
DESIGNATION:	Scheduled Monument	LIST ENTRY NUMBER:	1015899
CONDITION:	Generally unsatisfactory with major localised problems	TREND:	Declining
PRINCIPAL VULNERABILITY:	Forestry	NEW ENTRY?:	No
OWNER TYPE:	Private, multiple owners	CONTACT:	Ruth Garner 0117 975 0696
SITE NAME:	Two bowl barrows both 350 metres north east of Spring Garden Barn, Bere Regis / Turners Puddle		
DESIGNATION:	Scheduled Monument	LIST ENTRY NUMBER:	1015898
CONDITION:	Generally unsatisfactory with major localised problems	TREND:	Declining
PRINCIPAL VULNERABILITY:	Plant growth	NEW ENTRY?:	No
OWNER TYPE:	Private	CONTACT:	Ruth Garner 0117 975 0696
SITE NAME:	Bowl barrow on Bloxworth Down, 740 metres south of Marsh Farm, Bloxworth		
DESIGNATION:	Scheduled Monument	LIST ENTRY NUMBER:	1017626
CONDITION:	Extensive significant problems	TREND:	Declining
PRINCIPAL VULNERABILITY:	Arable ploughing	NEW ENTRY?:	No
OWNER TYPE:	Private	CONTACT:	Ruth Garner 0117 975 0696
SITE NAME:	Round barrow cemetery on Bloxworth Down, Bloxworth		
DESIGNATION:	Scheduled Monument	LIST ENTRY NUMBER:	1017624
CONDITION:	Extensive significant problems	TREND:	Declining
PRINCIPAL VULNERABILITY:	Arable ploughing	NEW ENTRY?:	No
OWNER TYPE:	Private, multiple owners	CONTACT:	Ruth Garner 0117 975 0696
SITE NAME:	Three bowl barrows on Bloxworth Down, 800 metres west of Botany Bay Barn, Bloxworth		
DESIGNATION:	Scheduled Monument	LIST ENTRY NUMBER:	1017625
CONDITION:	Extensive significant problems	TREND:	Declining
PRINCIPAL VULNERABILITY:	Arable ploughing	NEW ENTRY?:	No
OWNER TYPE:	Private	CONTACT:	Ruth Garner 0117 975 0696

## PRIORITY CATEGORIES

- A** Immediate risk of further rapid deterioration or loss of fabric; no solution agreed.  
**B** Immediate risk of further rapid deterioration or loss of fabric; solution agreed but not yet implemented.  
**C** Slow decay; no solution agreed.

- D** Slow decay; solution agreed but not yet implemented.  
**E** Under repair or in fair to good repair, but no user identified; or under threat of vacancy with no obvious new user (applicable only to buildings capable of beneficial use).

- F** Repair scheme in progress and (where applicable) end use or user identified; functionally redundant buildings with new use agreed but not yet implemented.

**NOTE**  
 Last year's priority category is shown in brackets, otherwise 'New entry' is noted.

## ABBREVIATIONS

CA	Conservation Area
LB	Listed Building
LPA	Local Planning Authority
NP	National Park
RPG	Registered Park and Garden
SM	Scheduled Monument
UA	Unitary Authority
WHS	World Heritage Site

SITE NAME:	<b>Bowl barrow 200 metres south east of Hill Barn: one of a group of three barrows, Chaldon Herring</b>		
DESIGNATION:	Scheduled Monument	LIST ENTRY NUMBER:	1008178
CONDITION:	Extensive significant problems	TREND:	Declining
PRINCIPAL VULNERABILITY:	Arable ploughing	NEW ENTRY?:	No
OWNER TYPE:	Private	CONTACT:	Ruth Garner 0117 975 0696
SITE NAME:	<b>Bowl barrow 470 metres south east of Down Barn: an outlier of the Chaldon Down barrow group, Chaldon Herring</b>		
DESIGNATION:	Scheduled Monument	LIST ENTRY NUMBER:	1008146
CONDITION:	Extensive significant problems	TREND:	Declining
PRINCIPAL VULNERABILITY:	Arable ploughing	NEW ENTRY?:	No
OWNER TYPE:	Private	CONTACT:	Ruth Garner 0117 975 0696
SITE NAME:	<b>Bowl barrow 550 metres south of Chaldon Down Buildings: part of the Chaldon Down round barrow cemetery, Chaldon Herring</b>		
DESIGNATION:	Scheduled Monument	LIST ENTRY NUMBER:	1008520
CONDITION:	Generally unsatisfactory with major localised problems	TREND:	Declining
PRINCIPAL VULNERABILITY:	Arable ploughing	NEW ENTRY?:	No
OWNER TYPE:	Private	CONTACT:	Ruth Garner 0117 975 0696
SITE NAME:	<b>Bowl barrow 650 metres south of Chaldon Down Buildings: part of the Chaldon Down round barrow cemetery, Chaldon Herring</b>		
DESIGNATION:	Scheduled Monument	LIST ENTRY NUMBER:	1008523
CONDITION:	Generally unsatisfactory with major localised problems	TREND:	Declining
PRINCIPAL VULNERABILITY:	Arable ploughing	NEW ENTRY?:	No
OWNER TYPE:	Private	CONTACT:	Ruth Garner 0117 975 0696
SITE NAME:	<b>Bowl barrow 660 metres south of Chaldon Down Buildings: part of the Chaldon Down round barrow cemetery, Chaldon Herring</b>		
DESIGNATION:	Scheduled Monument	LIST ENTRY NUMBER:	1008521
CONDITION:	Generally unsatisfactory with major localised problems	TREND:	Declining
PRINCIPAL VULNERABILITY:	Arable ploughing	NEW ENTRY?:	No
OWNER TYPE:	Private	CONTACT:	Ruth Garner 0117 975 0696
SITE NAME:	<b>The Round Pound, an enclosure on Chaldon Down, Chaldon Herring</b>		
DESIGNATION:	Scheduled Monument	LIST ENTRY NUMBER:	1018436
CONDITION:	Generally unsatisfactory with major localised problems	TREND:	Declining
PRINCIPAL VULNERABILITY:	Arable clipping	NEW ENTRY?:	No
OWNER TYPE:	Private	CONTACT:	Ruth Garner 0117 975 0696
SITE NAME:	<b>Two bowl barrows 200 metres south east of Hill Barn: two of a group of three barrows, Chaldon Herring</b>		
DESIGNATION:	Scheduled Monument	LIST ENTRY NUMBER:	1008162
CONDITION:	Extensive significant problems	TREND:	Declining
PRINCIPAL VULNERABILITY:	Arable ploughing	NEW ENTRY?:	No
OWNER TYPE:	Private	CONTACT:	Ruth Garner 0117 975 0696

## PRIORITY CATEGORIES

- A** Immediate risk of further rapid deterioration or loss of fabric; no solution agreed.  
**B** Immediate risk of further rapid deterioration or loss of fabric; solution agreed but not yet implemented.  
**C** Slow decay; no solution agreed.

- D** Slow decay; solution agreed but not yet implemented.  
**E** Under repair or in fair to good repair, but no user identified; or under threat of vacancy with no obvious new user (applicable only to buildings capable of beneficial use).

- F** Repair scheme in progress and (where applicable) end use or user identified; functionally redundant buildings with new use agreed but not yet implemented.

**NOTE**  
 Last year's priority category is shown in brackets, otherwise 'New entry' is noted.

## ABBREVIATIONS

CA	Conservation Area
LB	Listed Building
LPA	Local Planning Authority
NP	National Park
RPG	Registered Park and Garden
SM	Scheduled Monument
UA	Unitary Authority
WHS	World Heritage Site

SITE NAME:	<b>Wardstone Barrow: a bowl barrow on the Dorset coastal ridge 300 metres south of Chideock Farm, Chaldon Herring</b>		
DESIGNATION:	Scheduled Monument	LIST ENTRY NUMBER:	1008676
CONDITION:	Generally unsatisfactory with major localised problems	TREND:	Declining
PRINCIPAL VULNERABILITY:	Arable clipping	NEW ENTRY?:	No
OWNER TYPE:	Private	CONTACT:	Ruth Garner 0117 975 0696
SITE NAME:	<b>Bowl barrow on Creech Barrow hill, Church Knowle / Steeple</b>		
DESIGNATION:	Scheduled Monument, part in CA	LIST ENTRY NUMBER:	1014830
CONDITION:	Generally unsatisfactory with major localised problems	TREND:	Declining
PRINCIPAL VULNERABILITY:	Plant growth	NEW ENTRY?:	No
OWNER TYPE:	Commercial company	CONTACT:	Ruth Garner 0117 975 0696
SITE NAME:	<b>The Rings: a ringwork and bailey and a Civil War battery 400 metres south west of Corfe Castle, Corfe Castle</b>		
DESIGNATION:	Scheduled Monument, part in CA	LIST ENTRY NUMBER:	1011479
CONDITION:	Extensive significant problems	TREND:	Declining
PRINCIPAL VULNERABILITY:	Animal burrowing - extensive	NEW ENTRY?:	No
OWNER TYPE:	Charity (heritage)	CONTACT:	Ruth Garner 0117 975 0696
SITE NAME:	<b>Three bowl barrows in Holme Lane Plantation, 200 metres south west of Squirrel's Cottages, East Holme</b>		
DESIGNATION:	Scheduled Monument	LIST ENTRY NUMBER:	1016728
CONDITION:	Generally unsatisfactory with major localised problems	TREND:	Declining
PRINCIPAL VULNERABILITY:	Plant growth	NEW ENTRY?:	No
OWNER TYPE:	Private	CONTACT:	Ruth Garner 0117 975 0696
SITE NAME:	<b>Two barrows known as 'Water Barrows' 650 metres WNW of Whiteway Farm: part of a round barrow cemetery to the south east of East Lulworth, East Lulworth</b>		
DESIGNATION:	Scheduled Monument	LIST ENTRY NUMBER:	1008144
CONDITION:	Extensive significant problems	TREND:	Declining
PRINCIPAL VULNERABILITY:	Animal burrowing - extensive	NEW ENTRY?:	No
OWNER TYPE:	Government or agency	CONTACT:	Ruth Garner 0117 975 0696
SITE NAME:	<b>Flower's Barrow: a small multivallate hillfort and associated outwork on Rings Hill, East Lulworth / Tyneham</b>		
DESIGNATION:	Scheduled Monument, WHS	LIST ENTRY NUMBER:	1008141
CONDITION:	Extensive significant problems	TREND:	Declining
PRINCIPAL VULNERABILITY:	Coastal erosion	NEW ENTRY?:	No
OWNER TYPE:	Government or agency	CONTACT:	Ruth Garner 0117 975 0696
SITE NAME:	<b>Bowl barrow 60 metres north east of Hethfelton Farm, East Stoke</b>		
DESIGNATION:	Scheduled Monument	LIST ENTRY NUMBER:	1018192
CONDITION:	Generally unsatisfactory with major localised problems	TREND:	Declining
PRINCIPAL VULNERABILITY:	Scrub/tree growth	NEW ENTRY?:	No
OWNER TYPE:	Private	CONTACT:	Ruth Garner 0117 975 0696

## PRIORITY CATEGORIES

- A** Immediate risk of further rapid deterioration or loss of fabric; no solution agreed.  
**B** Immediate risk of further rapid deterioration or loss of fabric; solution agreed but not yet implemented.  
**C** Slow decay; no solution agreed.

- D** Slow decay; solution agreed but not yet implemented.  
**E** Under repair or in fair to good repair, but no user identified; or under threat of vacancy with no obvious new user (applicable only to buildings capable of beneficial use).

- F** Repair scheme in progress and (where applicable) end use or user identified; functionally redundant buildings with new use agreed but not yet implemented.

**NOTE**  
 Last year's priority category is shown in brackets, otherwise 'New entry' is noted.

## ABBREVIATIONS

CA	Conservation Area
LB	Listed Building
LPA	Local Planning Authority
NP	National Park
RPG	Registered Park and Garden
SM	Scheduled Monument
UA	Unitary Authority
WHS	World Heritage Site



SITE NAME:	<b>Bowl barrow on Farm Heath, 470 metres south east of Hill Cottages, East Stoke</b>		
DESIGNATION:	Scheduled Monument	LIST ENTRY NUMBER:	1016272
CONDITION:	Generally unsatisfactory with major localised problems	TREND:	Declining
PRINCIPAL VULNERABILITY:	Scrub/tree growth	NEW ENTRY?:	No
OWNER TYPE:	Private	CONTACT:	Ruth Garner 0117 975 0696
SITE NAME:	<b>Bowl barrow on Farm Heath, 480 metres south east of Hill Cottages, East Stoke</b>		
DESIGNATION:	Scheduled Monument	LIST ENTRY NUMBER:	1016271
CONDITION:	Generally unsatisfactory with major localised problems	TREND:	Declining
PRINCIPAL VULNERABILITY:	Animal burrowing - extensive	NEW ENTRY?:	No
OWNER TYPE:	Private	CONTACT:	Ruth Garner 0117 975 0696
SITE NAME:	<b>Round barrow cemetery on West Holme Heath, 850 metres north west of Hurst Mill, East Stoke</b>		
DESIGNATION:	Scheduled Monument	LIST ENTRY NUMBER:	1007691
CONDITION:	Generally unsatisfactory with major localised problems	TREND:	Declining
PRINCIPAL VULNERABILITY:	Other	NEW ENTRY?:	No
OWNER TYPE:	Government or agency	CONTACT:	Ruth Garner 0117 975 0696
SITE NAME:	<b>Section of Battery Bank on Binnegar Plain, 830 metres north east of Stokeford Farm, East Stoke</b>		
DESIGNATION:	Scheduled Monument	LIST ENTRY NUMBER:	1018189
CONDITION:	Extensive significant problems	TREND:	Declining
PRINCIPAL VULNERABILITY:	Vehicle damage/erosion - extensive	NEW ENTRY?:	No
OWNER TYPE:	Private	CONTACT:	Ruth Garner 0117 975 0696
SITE NAME:	<b>Section of Battery Bank on South Heath, East Stoke</b>		
DESIGNATION:	Scheduled Monument	LIST ENTRY NUMBER:	1016273
CONDITION:	Generally unsatisfactory with major localised problems	TREND:	Declining
PRINCIPAL VULNERABILITY:	Forestry	NEW ENTRY?:	No
OWNER TYPE:	Private	CONTACT:	Ruth Garner 0117 975 0696
SITE NAME:	<b>Two bowl barrows on South Heath, 290 metres and 370 metres east of Binnegar Hall, East Stoke</b>		
DESIGNATION:	Scheduled Monument	LIST ENTRY NUMBER:	1016276
CONDITION:	Generally unsatisfactory with major localised problems	TREND:	Declining
PRINCIPAL VULNERABILITY:	Forestry	NEW ENTRY?:	No
OWNER TYPE:	Private	CONTACT:	Ruth Garner 0117 975 0696
SITE NAME:	<b>Alum works, other multi-period industrial remains and an associated group of jetties and breakwaters, Kimmeridge Bay, Kimmeridge</b>		
DESIGNATION:	Scheduled Monument, WHS	LIST ENTRY NUMBER:	1017307
CONDITION:	Generally unsatisfactory with major localised problems	TREND:	Declining
PRINCIPAL VULNERABILITY:	Vandalism	NEW ENTRY?:	No
OWNER TYPE:	Private	CONTACT:	Ruth Garner 0117 975 0696

## PRIORITY CATEGORIES

- A** Immediate risk of further rapid deterioration or loss of fabric; no solution agreed.  
**B** Immediate risk of further rapid deterioration or loss of fabric; solution agreed but not yet implemented.  
**C** Slow decay; no solution agreed.

- D** Slow decay; solution agreed but not yet implemented.  
**E** Under repair or in fair to good repair, but no user identified; or under threat of vacancy with no obvious new user (applicable only to buildings capable of beneficial use).

- F** Repair scheme in progress and (where applicable) end use or user identified; functionally redundant buildings with new use agreed but not yet implemented.

**NOTE**  
 Last year's priority category is shown in brackets, otherwise 'New entry' is noted.

## ABBREVIATIONS

CA	Conservation Area
LB	Listed Building
LPA	Local Planning Authority
NP	National Park
RPG	Registered Park and Garden
SM	Scheduled Monument
UA	Unitary Authority
WHS	World Heritage Site

SITE NAME:	<b>Bowl barrow 800 metres NNW of West Morden Farm, Morden</b>		
DESIGNATION:	Scheduled Monument	LIST ENTRY NUMBER:	1015367
CONDITION:	Extensive significant problems	TREND:	Declining
PRINCIPAL VULNERABILITY:	Arable ploughing	NEW ENTRY?:	No
OWNER TYPE:	Private	CONTACT:	Ruth Garner 0117 975 0696
SITE NAME:	<b>Bowl barrow in Morden Park 350 metres south west of Hunting Bridge, Morden</b>		
DESIGNATION:	Scheduled Monument	LIST ENTRY NUMBER:	1016281
CONDITION:	Generally unsatisfactory with major localised problems	TREND:	Unknown
PRINCIPAL VULNERABILITY:	Scrub/tree growth	NEW ENTRY?:	No
OWNER TYPE:	Private	CONTACT:	Ruth Garner 0117 975 0696
SITE NAME:	<b>Two bowl barrows 760 metres north east of Miller's Farm, Morden</b>		
DESIGNATION:	Scheduled Monument, RPG grade II*	LIST ENTRY NUMBER:	1016283
CONDITION:	Extensive significant problems	TREND:	Declining
PRINCIPAL VULNERABILITY:	Arable ploughing	NEW ENTRY?:	No
OWNER TYPE:	Private	CONTACT:	Ruth Garner 0117 975 0696
SITE NAME:	<b>Obelisk on Fir Hill, Moreton</b>		
DESIGNATION:	Scheduled Monument, LB grade II	LIST ENTRY NUMBER:	1002425
CONDITION:	Generally unsatisfactory with major localised problems	TREND:	Declining
PRINCIPAL VULNERABILITY:	Deterioration - in need of management	NEW ENTRY?:	No
OWNER TYPE:	Private	CONTACT:	Ruth Garner 0117 975 0696
SITE NAME:	<b>Group of three bell barrows and a bowl barrow on Godlingston Heath, Studland</b>		
DESIGNATION:	Scheduled Monument	LIST ENTRY NUMBER:	1014291
CONDITION:	Generally unsatisfactory with major localised problems	TREND:	Improving
PRINCIPAL VULNERABILITY:	Animal burrowing - extensive	NEW ENTRY?:	No
OWNER TYPE:	Charity (heritage)	CONTACT:	Ruth Garner 0117 975 0696
SITE NAME:	<b>Bowl barrow in Piddle Wood, 530 metres north east of Gate Barn, Turners Puddle</b>		
DESIGNATION:	Scheduled Monument	LIST ENTRY NUMBER:	1015901
CONDITION:	Extensive significant problems	TREND:	Declining
PRINCIPAL VULNERABILITY:	Forestry	NEW ENTRY?:	No
OWNER TYPE:	Commercial company	CONTACT:	Ruth Garner 0117 975 0696
SITE NAME:	<b>Group of six bowl barrows, forming a round barrow cemetery on Black Hill, Turners Puddle / Bere Regis</b>		
DESIGNATION:	Scheduled Monument	LIST ENTRY NUMBER:	1015897
CONDITION:	Generally unsatisfactory with major localised problems	TREND:	Declining
PRINCIPAL VULNERABILITY:	Plant growth	NEW ENTRY?:	No
OWNER TYPE:	Private, multiple owners	CONTACT:	Ruth Garner 0117 975 0696

## PRIORITY CATEGORIES

- A** Immediate risk of further rapid deterioration or loss of fabric; no solution agreed.  
**B** Immediate risk of further rapid deterioration or loss of fabric; solution agreed but not yet implemented.  
**C** Slow decay; no solution agreed.

- D** Slow decay; solution agreed but not yet implemented.  
**E** Under repair or in fair to good repair, but no user identified; or under threat of vacancy with no obvious new user (applicable only to buildings capable of beneficial use).

- F** Repair scheme in progress and (where applicable) end use or user identified; functionally redundant buildings with new use agreed but not yet implemented.

**NOTE**  
 Last year's priority category is shown in brackets, otherwise 'New entry' is noted.

## ABBREVIATIONS

CA	Conservation Area
LB	Listed Building
LPA	Local Planning Authority
NP	National Park
RPG	Registered Park and Garden
SM	Scheduled Monument
UA	Unitary Authority
WHS	World Heritage Site

SITE NAME:	Round barrow cemetery on Povington Heath 550 metres north east of Whiteway Farm, Tyneham		
DESIGNATION:	Scheduled Monument	LIST ENTRY NUMBER:	1008026
CONDITION:	Generally unsatisfactory with major localised problems	TREND:	Declining
PRINCIPAL VULNERABILITY:	Digging	NEW ENTRY?:	No
OWNER TYPE:	Government or agency	CONTACT:	Ruth Garner 0117 975 0696

SITE NAME:	Thorn Barrow: a bowl barrow on East Holme Range, 650 metres north east of Whiteway Farm, Tyneham		
DESIGNATION:	Scheduled Monument	LIST ENTRY NUMBER:	1009610
CONDITION:	Generally unsatisfactory with major localised problems	TREND:	Declining
PRINCIPAL VULNERABILITY:	Plant growth	NEW ENTRY?:	No
OWNER TYPE:	Government or agency	CONTACT:	Ruth Garner 0117 975 0696

SITE NAME:	Decoy pond and associated overnight shelter on Decoy Heath, Wareham St. Martin		
DESIGNATION:	Scheduled Monument	LIST ENTRY NUMBER:	1016916
CONDITION:	Generally unsatisfactory with major localised problems	TREND:	Declining
PRINCIPAL VULNERABILITY:	Scrub/tree growth	NEW ENTRY?:	No
OWNER TYPE:	Mixed, multiple owners	CONTACT:	Ruth Garner 0117 975 0696

SITE NAME:	Light Anti-aircraft battery on Holton Heath, 210 metres west of Sandford House, Wareham St. Martin		
DESIGNATION:	Scheduled Monument	LIST ENTRY NUMBER:	1019153
CONDITION:	Extensive significant problems	TREND:	Declining
PRINCIPAL VULNERABILITY:	Collapse	NEW ENTRY?:	No
OWNER TYPE:	Private	CONTACT:	Ruth Garner 0117 975 0696

SITE NAME:	Light Anti-aircraft battery on Holton Heath, 650 metres south east of Sandford House, Wareham St. Martin		
DESIGNATION:	Scheduled Monument	LIST ENTRY NUMBER:	1019152
CONDITION:	Generally unsatisfactory with major localised problems	TREND:	Declining
PRINCIPAL VULNERABILITY:	Deterioration - in need of management	NEW ENTRY?:	Yes
OWNER TYPE:	Commercial company	CONTACT:	Ruth Garner 0117 975 0696

SITE NAME:	Royal Naval Cordite Factory at Holton Heath, Wareham St. Martin		
DESIGNATION:	Scheduled Monument, LB grade II	LIST ENTRY NUMBER:	1019151
CONDITION:	Generally unsatisfactory with major localised problems	TREND:	Declining
PRINCIPAL VULNERABILITY:	Vandalism	NEW ENTRY?:	No
OWNER TYPE:	Mixed, multiple owners	CONTACT:	Ruth Garner 0117 975 0696

SITE NAME:	Bindon Hill camp, West Lulworth		
DESIGNATION:	Scheduled Monument, part in CA, WHS	LIST ENTRY NUMBER:	1002705
CONDITION:	Generally unsatisfactory with major localised problems	TREND:	Declining
PRINCIPAL VULNERABILITY:	Coastal erosion	NEW ENTRY?:	No
OWNER TYPE:	Private	CONTACT:	Ruth Garner 0117 975 0696

## PRIORITY CATEGORIES

- A** Immediate risk of further rapid deterioration or loss of fabric; no solution agreed.  
**B** Immediate risk of further rapid deterioration or loss of fabric; solution agreed but not yet implemented.  
**C** Slow decay; no solution agreed.

- D** Slow decay; solution agreed but not yet implemented.  
**E** Under repair or in fair to good repair, but no user identified; or under threat of vacancy with no obvious new user (applicable only to buildings capable of beneficial use).

- F** Repair scheme in progress and (where applicable) end use or user identified; functionally redundant buildings with new use agreed but not yet implemented.

**NOTE**  
 Last year's priority category is shown in brackets, otherwise 'New entry' is noted.

## ABBREVIATIONS

CA	Conservation Area
LB	Listed Building
LPA	Local Planning Authority
NP	National Park
RPG	Registered Park and Garden
SM	Scheduled Monument
UA	Unitary Authority
WHS	World Heritage Site

SITE NAME:	<b>Bowl barrow 370 metres east of Belhuish Farm: one of a group of barrows to the west of Burngate Wood, West Lulworth</b>		
DESIGNATION:	Scheduled Monument	LIST ENTRY NUMBER:	1008220
CONDITION:	Extensive significant problems	TREND:	Declining
PRINCIPAL VULNERABILITY:	Arable ploughing	NEW ENTRY?:	No
OWNER TYPE:	Private	CONTACT:	Ruth Garner 0117 975 0696
SITE NAME:	<b>Bowl barrow 400 metres ENE of Belhuish Farm: one of a group of barrows to the west of Burngate Wood, West Lulworth</b>		
DESIGNATION:	Scheduled Monument	LIST ENTRY NUMBER:	1012050
CONDITION:	Extensive significant problems	TREND:	Declining
PRINCIPAL VULNERABILITY:	Arable ploughing	NEW ENTRY?:	No
OWNER TYPE:	Private	CONTACT:	Ruth Garner 0117 975 0696
SITE NAME:	<b>Bowl barrow 650 metres south east of Belhuish Farm: one of a group of barrows to the west of Burngate Wood, West Lulworth</b>		
DESIGNATION:	Scheduled Monument	LIST ENTRY NUMBER:	1008455
CONDITION:	Extensive significant problems	TREND:	Declining
PRINCIPAL VULNERABILITY:	Arable ploughing	NEW ENTRY?:	No
OWNER TYPE:	Private	CONTACT:	Ruth Garner 0117 975 0696
SITE NAME:	<b>Drove Hill round barrows, Winfrith Newburgh</b>		
DESIGNATION:	Scheduled Monument	LIST ENTRY NUMBER:	1002765
CONDITION:	Generally unsatisfactory with major localised problems	TREND:	Declining
PRINCIPAL VULNERABILITY:	Animal burrowing - extensive	NEW ENTRY?:	No
OWNER TYPE:	Government or agency	CONTACT:	Ruth Garner 0117 975 0696
SITE NAME:	<b>Bindon Abbey (site), Wool</b>		
DESIGNATION:	Scheduled Monument, LB grade I	LIST ENTRY NUMBER:	1002703
CONDITION:	Generally unsatisfactory with major localised problems	TREND:	Declining
PRINCIPAL VULNERABILITY:	Deterioration - in need of management	NEW ENTRY?:	No
OWNER TYPE:	Private	CONTACT:	Ruth Garner 0117 975 0696
SITE NAME:	<b>Bowl barrow 300 metres south east of Hyford Cottage, Wool</b>		
DESIGNATION:	Scheduled Monument	LIST ENTRY NUMBER:	1015894
CONDITION:	Generally unsatisfactory with major localised problems	TREND:	Declining
PRINCIPAL VULNERABILITY:	Scrub/tree growth	NEW ENTRY?:	No
OWNER TYPE:	Private	CONTACT:	Ruth Garner 0117 975 0696
SITE NAME:	<b>Bowl barrow 380 metres north west of Hyford Cottage, Wool</b>		
DESIGNATION:	Scheduled Monument	LIST ENTRY NUMBER:	1015895
CONDITION:	Generally unsatisfactory with major localised problems	TREND:	Declining
PRINCIPAL VULNERABILITY:	Scrub/tree growth	NEW ENTRY?:	No
OWNER TYPE:	Private	CONTACT:	Ruth Garner 0117 975 0696

## PRIORITY CATEGORIES

- A** Immediate risk of further rapid deterioration or loss of fabric; no solution agreed.  
**B** Immediate risk of further rapid deterioration or loss of fabric; solution agreed but not yet implemented.  
**C** Slow decay; no solution agreed.

- D** Slow decay; solution agreed but not yet implemented.  
**E** Under repair or in fair to good repair, but no user identified; or under threat of vacancy with no obvious new user (applicable only to buildings capable of beneficial use).

- F** Repair scheme in progress and (where applicable) end use or user identified; functionally redundant buildings with new use agreed but not yet implemented.

**NOTE**  
 Last year's priority category is shown in brackets, otherwise 'New entry' is noted.

## ABBREVIATIONS

CA	Conservation Area
LB	Listed Building
LPA	Local Planning Authority
NP	National Park
RPG	Registered Park and Garden
SM	Scheduled Monument
UA	Unitary Authority
WHS	World Heritage Site

SITE NAME:	<b>Bowl barrow on Emmett's Hill, Worth Matravers</b>		
DESIGNATION:	Scheduled Monument, WHS	LIST ENTRY NUMBER:	1017268
CONDITION:	Extensive significant problems	TREND:	Declining
PRINCIPAL VULNERABILITY:	Coastal erosion	NEW ENTRY?:	No
OWNER TYPE:	Private	CONTACT:	Ruth Garner 0117 975 0696

SITE NAME:	<b>Lytchett Minster, Purbeck, Lytchett Minster and Upton</b>		
DESIGNATION:	Conservation Area, 12 LBs	NEW ENTRY?:	Yes
CONDITION:	Poor	TREND:	Deteriorating
VULNERABILITY:	Low	CONTACT:	Benjamin Webb (LPA) 01929 557388

SITE NAME:	<b>Swanage, Purbeck, Swanage</b>		
DESIGNATION:	Conservation Area, 86 LBs, SM, WHS	NEW ENTRY?:	Yes
CONDITION:	Poor	TREND:	Deteriorating
VULNERABILITY:	Low	CONTACT:	Benjamin Webb (LPA) 01929 557388

## WEST DORSET



© English Heritage

SITE NAME:	<b>Literary and Scientific Institute, East Street, Bridport</b>	Founded 1835 as Mechanics Institute and reconstituted 1855 as Literary and Scientific Institute. Since 2012 a local trust has carried out project development work, grant aided by English Heritage, which included a condition survey and a feasibility study exploring the viability of using the building for community purposes. The trust is also working on a Conservation Management Plan. Awarded Heritage Lottery Fund Stage 1 grant to progress project which is underway. An application for English Heritage grant is under consideration.
DESIGNATION:	Listed Building grade II*, CA	
CONDITION:	Poor	
OCCUPANCY:	Vacant/not in use	
PRIORITY CATEGORY:	C (C)	
OWNER TYPE:	Local authority	
LIST ENTRY NUMBER:	1118999	

SITE NAME:	<b>Messrs Norman goods warehouse, Station Road, West Bay, Bridport</b>	C18, possibly older. Former bonded stores. Vacant. Owner has identified potential end use and is in discussion with the Local Planning Authority and English Heritage.
DESIGNATION:	Listed Building grade II*, CA	
CONDITION:	Fair	
OCCUPANCY:	Vacant/not in use	
PRIORITY CATEGORY:	E (E)	
OWNER TYPE:	Private	
LIST ENTRY NUMBER:	1228722	



© English Heritage

SITE NAME:	<b>Wolfeton Riding House, Wolfeton House, Charminster</b>	One of the oldest surviving riding schools in England, late C16. Used as an agricultural barn for a long period and now in trust ownership. Repairs, grant aided by English Heritage, have been ongoing since 2007. Two phases of major repairs to stabilise the walls and repair the roof which started early 2012, also grant aided by English Heritage, are underway and yet to be completed as of July 2013.
DESIGNATION:	Listed Building grade II*, CA	
CONDITION:	Poor	
OCCUPANCY:	Vacant/not in use	
PRIORITY CATEGORY:	E (E)	
OWNER TYPE:	Private	
LIST ENTRY NUMBER:	1119102	

## PRIORITY CATEGORIES

- A** Immediate risk of further rapid deterioration or loss of fabric; no solution agreed.
- B** Immediate risk of further rapid deterioration or loss of fabric; solution agreed but not yet implemented.
- C** Slow decay; no solution agreed.
- D** Slow decay; solution agreed but not yet implemented.
- E** Under repair or in fair to good repair, but no user identified; or under threat of vacancy with no obvious new user (applicable only to buildings capable of beneficial use).
- F** Repair scheme in progress and (where applicable) end use or user identified; functionally redundant buildings with new use agreed but not yet implemented.

**NOTE**  
Last year's priority category is shown in brackets, otherwise 'New entry' is noted.

## ABBREVIATIONS

CA	Conservation Area
LB	Listed Building
LPA	Local Planning Authority
NP	National Park
RPG	Registered Park and Garden
SM	Scheduled Monument
UA	Unitary Authority
WHS	World Heritage Site

SITE NAME:	<b>Marshwood Castle, Marshwood</b>	The site comprises a rectangular earthwork enclosure with a moat (partly filled). There are substantial remains of the internal ramparts and the motte. These masonry structures require consolidation and careful ongoing management.
DESIGNATION:	Scheduled Monument and Listed Building grade II*, LB grade II	
CONDITION:	Poor	
OCCUPANCY:	N/A	
PRIORITY CATEGORY:	C (C)	
OWNER TYPE:	Private	
LIST ENTRY NUMBER:	1002836 and 1324105	



© English Heritage

SITE NAME:	<b>Remains of Old Parish Church of St Mary Magdalene, North Wootton</b>	West tower of former parish church. Early C15. The nave and chancel were demolished circa 1883 when the C19 church was built. Ivy which encased the structure was removed in 2011. A condition survey and proposals for its consolidation are underway. The owners are in discussion with English Heritage.
DESIGNATION:	Scheduled Monument and Listed Building grade II*	
CONDITION:	Poor	
OCCUPANCY:	N/A	
PRIORITY CATEGORY:	D (D)	
OWNER TYPE:	Private	
LIST ENTRY NUMBER:	1003745 and 1303981	



© English Heritage

SITE NAME:	<b>Cart shed and stables 10 metres south of Waddon House, Portesham</b>	Former stables and cart shed, dated 1702. Currently disused with roof temporarily protected. Application for repair and conversion to holiday let use has been approved. Roof has been made temporarily weathertight and intended to be re-thatched shortly.
DESIGNATION:	Listed Building grade II*	
CONDITION:	Poor	
OCCUPANCY:	Vacant/not in use	
PRIORITY CATEGORY:	D (D)	
OWNER TYPE:	Private	
LIST ENTRY NUMBER:	1152606	



© English Heritage Archive

SITE NAME:	<b>Sherborne House, Newland, Sherborne</b>	House circa 1720. Former girls' school. An application for Planning Permission for gallery/office use has been approved and proposed new development at the rear is subject to a Section 106 agreement, securing repairs to Sherborne House. External repairs are complete but internal refurbishment is still awaited and the building remains unoccupied.
DESIGNATION:	Listed Building grade I, CA	
CONDITION:	Fair	
OCCUPANCY:	Part occupied/part in use	
PRIORITY CATEGORY:	F (F)	
OWNER TYPE:	Local authority	
LIST ENTRY NUMBER:	1110694	



© English Heritage

SITE NAME:	<b>Tithe Barn, Church Lane, Sydling St. Nicholas</b>	Impressive C16 barn. It has an interesting constructional history and is part of an important complex of historic buildings. Its gradual deterioration has recently shown signs of accelerating with the loss of an area of roof covering. Approval of Planning Permission for change of use to community events has been granted and works in connection with Scheduled Monument Consent still under discussion.
DESIGNATION:	Scheduled Monument and Listed Building grade II*, CA	
CONDITION:	Poor	
OCCUPANCY:	Vacant/not in use	
PRIORITY CATEGORY:	B (B)	
OWNER TYPE:	Private, multiple owners	
LIST ENTRY NUMBER:	1003209 and 1119426	

**PRIORITY CATEGORIES**

- A** Immediate risk of further rapid deterioration or loss of fabric; no solution agreed.
- B** Immediate risk of further rapid deterioration or loss of fabric; solution agreed but not yet implemented.
- C** Slow decay; no solution agreed.
- D** Slow decay; solution agreed but not yet implemented.
- E** Under repair or in fair to good repair, but no user identified; or under threat of vacancy with no obvious new user (applicable only to buildings capable of beneficial use).
- F** Repair scheme in progress and (where applicable) end use or user identified; functionally redundant buildings with new use agreed but not yet implemented.

**NOTE**  
Last year's priority category is shown in brackets, otherwise 'New entry' is noted.

**ABBREVIATIONS**

- CA** Conservation Area
- LB** Listed Building
- LPA** Local Planning Authority
- NP** National Park
- RPG** Registered Park and Garden
- SM** Scheduled Monument
- UA** Unitary Authority
- WHS** World Heritage Site



© English Heritage

SITE NAME:	<b>Stable Block immediately south east of Little Toller Farm, Toller Fratrum</b>
DESIGNATION:	Listed Building grade II*
CONDITION:	Very bad
OCCUPANCY:	Vacant/not in use
PRIORITY CATEGORY:	A (A)
OWNER TYPE:	Private
LIST ENTRY NUMBER:	1228876

Mid C16 stable building, forming part of a working farm but currently disused. The thatch is in a very degraded state leading to partial collapse of the roof and rear wall structure at the end of 2011. The building is now scaffolded with a temporary roof structure whilst the Local Authority and English Heritage are discussing the need for urgent repairs with the owner and exploring possible sources of grant aid.

Contact: Ruth Garner 0117 975 0696



© English Heritage Archive

SITE NAME:	<b>Former Methodist Chapel, Dorchester Road, Tolpuddle</b>
DESIGNATION:	Listed Building grade II*, CA
CONDITION:	Poor
OCCUPANCY:	N/A
PRIORITY CATEGORY:	C (C)
OWNER TYPE:	Private
LIST ENTRY NUMBER:	1119849

Methodist church, circa 1818, and the meeting place of the Tolpuddle Martyrs. Discussions are ongoing between West Dorset District Council and the owner, who has indicated a willingness to sell the site, to find an appropriate use for the building.

Contact: Ruth Garner 0117 975 0696



© English Heritage

SITE NAME:	<b>Church of St Mary, Mosterton</b>
DESIGNATION:	Listed Place of Worship grade II
CONDITION:	Very bad
PRIORITY CATEGORY:	B (B)
OWNER TYPE:	Religious organisation
LIST ENTRY NUMBER:	1289886

Parish church built in 1833 by Edmund Pearce on a new site. The historic nave roof has been replaced with an asbestos sheet roof finish with a suspended ceiling and is in poor condition. The stonework to the diminutive west tower is also in poor condition, particularly to the south side. This is due to extensive cement pointing and patch repairs which are failing. A Repair Grant for Places of Worship was offered in March 2012 for repairs to the tower. Project Development work was completed in May 2013 and repair works are due to start on site in the summer of 2013.

Contact: Ruth Garner 0117 975 0696

SITE NAME:	<b>Barrow east of Burnt House Bottom, Alton Pancras</b>	
DESIGNATION:	Scheduled Monument	LIST ENTRY NUMBER: 1002862
CONDITION:	Generally unsatisfactory with major localised problems	TREND: Declining
PRINCIPAL VULNERABILITY:	Arable clipping	NEW ENTRY?: No
OWNER TYPE:	Private	CONTACT: Ruth Garner 0117 975 0696

SITE NAME:	<b>Earthwork 80 yards (70 metres) long, north west of Coombe Bottom, Askerswell</b>	
DESIGNATION:	Scheduled Monument	LIST ENTRY NUMBER: 1002734
CONDITION:	Extensive significant problems	TREND: Declining
PRINCIPAL VULNERABILITY:	Arable ploughing	NEW ENTRY?: No
OWNER TYPE:	Private	CONTACT: Ruth Garner 0117 975 0696

SITE NAME:	<b>Round barrow north west of Coombe Bottom, Askerswell</b>	
DESIGNATION:	Scheduled Monument	LIST ENTRY NUMBER: 1003061
CONDITION:	Generally unsatisfactory with major localised problems	TREND: Declining
PRINCIPAL VULNERABILITY:	Vehicle damage/erosion - extensive	NEW ENTRY?: No
OWNER TYPE:	Private	CONTACT: Ruth Garner 0117 975 0696

#### PRIORITY CATEGORIES

- A** Immediate risk of further rapid deterioration or loss of fabric; no solution agreed.  
**B** Immediate risk of further rapid deterioration or loss of fabric; solution agreed but not yet implemented.  
**C** Slow decay; no solution agreed.

- D** Slow decay; solution agreed but not yet implemented.  
**E** Under repair or in fair to good repair, but no user identified; or under threat of vacancy with no obvious new user (applicable only to buildings capable of beneficial use).

- F** Repair scheme in progress and (where applicable) end use or user identified; functionally redundant buildings with new use agreed but not yet implemented.

**NOTE**  
 Last year's priority category is shown in brackets, otherwise 'New entry' is noted.

#### ABBREVIATIONS

CA	Conservation Area
LB	Listed Building
LPA	Local Planning Authority
NP	National Park
RPG	Registered Park and Garden
SM	Scheduled Monument
UA	Unitary Authority
WHS	World Heritage Site

SITE NAME:	<b>Group of three round barrows west of Two Gates, Askerswell / Litton Cheney</b>		
DESIGNATION:	Scheduled Monument	LIST ENTRY NUMBER:	1002736
CONDITION:	Extensive significant problems	TREND:	Declining
PRINCIPAL VULNERABILITY:	Arable ploughing	NEW ENTRY?:	No
OWNER TYPE:	Private, multiple owners	CONTACT:	Ruth Garner 0117 975 0696

SITE NAME:	<b>Bowl barrow on Beaminster Down 530 metres south east of East Axnoller Farm, Beaminster</b>		
DESIGNATION:	Scheduled Monument	LIST ENTRY NUMBER:	1015049
CONDITION:	Generally unsatisfactory with major localised problems	TREND:	Declining
PRINCIPAL VULNERABILITY:	Arable clipping	NEW ENTRY?:	No
OWNER TYPE:	Mixed, multiple owners	CONTACT:	Ruth Garner 0117 975 0696

SITE NAME:	<b>Bowl barrow on Beaminster Down 770 metres north east of Higher Meerhay Farm, Beaminster</b>		
DESIGNATION:	Scheduled Monument	LIST ENTRY NUMBER:	1015050
CONDITION:	Generally unsatisfactory with major localised problems	TREND:	Declining
PRINCIPAL VULNERABILITY:	Arable clipping	NEW ENTRY?:	No
OWNER TYPE:	Mixed, multiple owners	CONTACT:	Ruth Garner 0117 975 0696

SITE NAME:	<b>Bell barrow in Highfield Plantation and two bowl barrows immediately north west of Forty Acre Plantation, Bradford Peverell</b>		
DESIGNATION:	Scheduled Monument	LIST ENTRY NUMBER:	1019415
CONDITION:	Generally unsatisfactory with major localised problems	TREND:	Declining
PRINCIPAL VULNERABILITY:	Arable ploughing	NEW ENTRY?:	No
OWNER TYPE:	Private	CONTACT:	Ruth Garner 0117 975 0696

SITE NAME:	<b>Bowl barrow 380 metres west of Whitfield Farm, Bradford Peverell</b>		
DESIGNATION:	Scheduled Monument	LIST ENTRY NUMBER:	1019639
CONDITION:	Generally unsatisfactory with major localised problems	TREND:	Declining
PRINCIPAL VULNERABILITY:	Arable clipping	NEW ENTRY?:	No
OWNER TYPE:	Crown	CONTACT:	Ruth Garner 0117 975 0696

SITE NAME:	<b>Group of barrows in Seven Barrow Plantation, Bradford Peverell</b>		
DESIGNATION:	Scheduled Monument	LIST ENTRY NUMBER:	1002812
CONDITION:	Generally unsatisfactory with major localised problems	TREND:	Declining
PRINCIPAL VULNERABILITY:	Animal burrowing - extensive	NEW ENTRY?:	No
OWNER TYPE:	Private	CONTACT:	Ruth Garner 0117 975 0696

SITE NAME:	<b>Long barrow and four bowl barrows 500 metres north west of Whitfield Farm, Bradford Peverell</b>		
DESIGNATION:	Scheduled Monument	LIST ENTRY NUMBER:	1019416
CONDITION:	Extensive significant problems	TREND:	Declining
PRINCIPAL VULNERABILITY:	Arable ploughing	NEW ENTRY?:	No
OWNER TYPE:	Private	CONTACT:	Ruth Garner 0117 975 0696

## PRIORITY CATEGORIES

- A** Immediate risk of further rapid deterioration or loss of fabric; no solution agreed.  
**B** Immediate risk of further rapid deterioration or loss of fabric; solution agreed but not yet implemented.  
**C** Slow decay; no solution agreed.

- D** Slow decay; solution agreed but not yet implemented.  
**E** Under repair or in fair to good repair, but no user identified; or under threat of vacancy with no obvious new user (applicable only to buildings capable of beneficial use).

- F** Repair scheme in progress and (where applicable) end use or user identified; functionally redundant buildings with new use agreed but not yet implemented.

**NOTE**  
 Last year's priority category is shown in brackets, otherwise 'New entry' is noted.

## ABBREVIATIONS

CA	Conservation Area
LB	Listed Building
LPA	Local Planning Authority
NP	National Park
RPG	Registered Park and Garden
SM	Scheduled Monument
UA	Unitary Authority
WHS	World Heritage Site



SITE NAME:	Discontinuous surviving sections of Roman aqueduct, Bradford Peverell / Dorchester		
DESIGNATION:	Scheduled Monument	LIST ENTRY NUMBER:	1002730
CONDITION:	Extensive significant problems	TREND:	Declining
PRINCIPAL VULNERABILITY:	Arable clipping	NEW ENTRY?:	No
OWNER TYPE:	Mixed, multiple owners	CONTACT:	Ruth Garner 0117 975 0696
SITE NAME:	Culliford Tree long barrow and group of round barrows, Broadmayne / Whitcombe		
DESIGNATION:	Scheduled Monument	LIST ENTRY NUMBER:	1003304
CONDITION:	Generally unsatisfactory with major localised problems	TREND:	Declining
PRINCIPAL VULNERABILITY:	Arable ploughing	NEW ENTRY?:	No
OWNER TYPE:	Mixed, multiple owners	CONTACT:	Ruth Garner 0117 975 0696
SITE NAME:	Two bowl barrows on Lord's Down 580 metres south east of Crawthorne Farm, Burleston		
DESIGNATION:	Scheduled Monument	LIST ENTRY NUMBER:	1017277
CONDITION:	Extensive significant problems	TREND:	Declining
PRINCIPAL VULNERABILITY:	Arable ploughing	NEW ENTRY?:	No
OWNER TYPE:	Private, multiple owners	CONTACT:	Ruth Garner 0117 975 0696
SITE NAME:	Bowl barrow on Wood Hill 310 metres north east of Cowden, Charminster		
DESIGNATION:	Scheduled Monument	LIST ENTRY NUMBER:	1019395
CONDITION:	Extensive significant problems	TREND:	Declining
PRINCIPAL VULNERABILITY:	Arable ploughing	NEW ENTRY?:	No
OWNER TYPE:	Private	CONTACT:	Ruth Garner 0117 975 0696
SITE NAME:	Round barrow east of Forston Farm, Charminster		
DESIGNATION:	Scheduled Monument	LIST ENTRY NUMBER:	1002851
CONDITION:	Extensive significant problems	TREND:	Declining
PRINCIPAL VULNERABILITY:	Arable ploughing	NEW ENTRY?:	No
OWNER TYPE:	Private	CONTACT:	Ruth Garner 0117 975 0696
SITE NAME:	Group of round barrows north east of Hog Leaze, Cheselbourne		
DESIGNATION:	Scheduled Monument	LIST ENTRY NUMBER:	1002877
CONDITION:	Extensive significant problems	TREND:	Declining
PRINCIPAL VULNERABILITY:	Arable ploughing	NEW ENTRY?:	No
OWNER TYPE:	Private	CONTACT:	Ruth Garner 0117 975 0696
SITE NAME:	Round barrow on Cheselbourne West Down, Cheselbourne		
DESIGNATION:	Scheduled Monument	LIST ENTRY NUMBER:	1002878
CONDITION:	Extensive significant problems	TREND:	Declining
PRINCIPAL VULNERABILITY:	Arable ploughing	NEW ENTRY?:	No
OWNER TYPE:	Private	CONTACT:	Ruth Garner 0117 975 0696
SITE NAME:	Bowl barrow 360 metres south of Compton Barn, Compton Valence		
DESIGNATION:	Scheduled Monument	LIST ENTRY NUMBER:	1019741
CONDITION:	Extensive significant problems	TREND:	Declining
PRINCIPAL VULNERABILITY:	Arable ploughing	NEW ENTRY?:	No
OWNER TYPE:	Private	CONTACT:	Ruth Garner 0117 975 0696

## PRIORITY CATEGORIES

- A** Immediate risk of further rapid deterioration or loss of fabric; no solution agreed.  
**B** Immediate risk of further rapid deterioration or loss of fabric; solution agreed but not yet implemented.  
**C** Slow decay; no solution agreed.

- D** Slow decay; solution agreed but not yet implemented.  
**E** Under repair or in fair to good repair, but no user identified; or under threat of vacancy with no obvious new user (applicable only to buildings capable of beneficial use).

- F** Repair scheme in progress and (where applicable) end use or user identified; functionally redundant buildings with new use agreed but not yet implemented.

**NOTE**  
 Last year's priority category is shown in brackets, otherwise 'New entry' is noted.

## ABBREVIATIONS

CA	Conservation Area
LB	Listed Building
LPA	Local Planning Authority
NP	National Park
RPG	Registered Park and Garden
SM	Scheduled Monument
UA	Unitary Authority
WHS	World Heritage Site

SITE NAME:	<b>Settlement south east of Soaper's Hill Plantation, Compton Valence</b>		
DESIGNATION:	Scheduled Monument	LIST ENTRY NUMBER:	1003234
CONDITION:	Extensive significant problems	TREND:	Declining
PRINCIPAL VULNERABILITY:	Arable ploughing	NEW ENTRY?:	No
OWNER TYPE:	Private, multiple owners	CONTACT:	Ruth Garner 0117 975 0696
SITE NAME:	<b>Bowl barrow 450 metres east of Dennet's Bottom Barn, Dewlish</b>		
DESIGNATION:	Scheduled Monument	LIST ENTRY NUMBER:	1015427
CONDITION:	Extensive significant problems	TREND:	Declining
PRINCIPAL VULNERABILITY:	Arable ploughing	NEW ENTRY?:	No
OWNER TYPE:	Private	CONTACT:	Ruth Garner 0117 975 0696
SITE NAME:	<b>Bowl barrow 550 metres WNW of West End Barn, Dewlish</b>		
DESIGNATION:	Scheduled Monument	LIST ENTRY NUMBER:	1015032
CONDITION:	Extensive significant problems	TREND:	Declining
PRINCIPAL VULNERABILITY:	Arable ploughing	NEW ENTRY?:	No
OWNER TYPE:	Commercial company	CONTACT:	Ruth Garner 0117 975 0696
SITE NAME:	<b>Earthwork east of Stake Farm, East Chelborough</b>		
DESIGNATION:	Scheduled Monument	LIST ENTRY NUMBER:	1002845
CONDITION:	Generally unsatisfactory with major localised problems	TREND:	Declining
PRINCIPAL VULNERABILITY:	Animal burrowing - extensive	NEW ENTRY?:	No
OWNER TYPE:	Private	CONTACT:	Ruth Garner 0117 975 0696
SITE NAME:	<b>Bowl barrow 810 metres NNE of Whatcombe House, forming part of the round barrow cemetery on the south western part of Black Down, Kingston Russell</b>		
DESIGNATION:	Scheduled Monument	LIST ENTRY NUMBER:	1013845
CONDITION:	Generally unsatisfactory with major localised problems	TREND:	Declining
PRINCIPAL VULNERABILITY:	Animal burrowing - extensive	NEW ENTRY?:	No
OWNER TYPE:	Private	CONTACT:	Ruth Garner 0117 975 0696
SITE NAME:	<b>Bell barrow and five bowl barrows 1000 metres south east of Kingston Russell Farm, part of the Black Down round barrow cemetery, Kingston Russell / Littlebredy</b>		
DESIGNATION:	Scheduled Monument	LIST ENTRY NUMBER:	1011693
CONDITION:	Extensive significant problems	TREND:	Declining
PRINCIPAL VULNERABILITY:	Arable ploughing	NEW ENTRY?:	No
OWNER TYPE:	Private	CONTACT:	Ruth Garner 0117 975 0696
SITE NAME:	<b>Lime kiln 800 feet (245 metres) north west of Langton Cross, Langton Herring</b>		
DESIGNATION:	Scheduled Monument	LIST ENTRY NUMBER:	1002387
CONDITION:	Generally satisfactory but with minor localised problems	TREND:	Declining
PRINCIPAL VULNERABILITY:	Plant growth	NEW ENTRY?:	No
OWNER TYPE:	Private	CONTACT:	Ruth Garner 0117 975 0696

**PRIORITY CATEGORIES**

- A** Immediate risk of further rapid deterioration or loss of fabric; no solution agreed.  
**B** Immediate risk of further rapid deterioration or loss of fabric; solution agreed but not yet implemented.  
**C** Slow decay; no solution agreed.

- D** Slow decay; solution agreed but not yet implemented.  
**E** Under repair or in fair to good repair, but no user identified; or under threat of vacancy with no obvious new user (applicable only to buildings capable of beneficial use).

- F** Repair scheme in progress and (where applicable) end use or user identified; functionally redundant buildings with new use agreed but not yet implemented.

**NOTE**  
 Last year's priority category is shown in brackets, otherwise 'New entry' is noted.

**ABBREVIATIONS**

CA	Conservation Area
LB	Listed Building
LPA	Local Planning Authority
NP	National Park
RPG	Registered Park and Garden
SM	Scheduled Monument
UA	Unitary Authority
WHS	World Heritage Site

SITE NAME:	<b>Bowl barrow 165 metres NNW of White Hill Barn, forming part of the White Hill round barrow cemetery, Littlebredy</b>		
DESIGNATION:	Scheduled Monument	LIST ENTRY NUMBER:	1013260
CONDITION:	Extensive significant problems	TREND:	Declining
PRINCIPAL VULNERABILITY:	Arable ploughing	NEW ENTRY?:	No
OWNER TYPE:	Private	CONTACT:	Ruth Garner 0117 975 0696
SITE NAME:	<b>Bowl barrow 200 metres south of Winterbourne Poor Lot forming part of the Winterbourne Poor Lot round barrow cemetery, Littlebredy</b>		
DESIGNATION:	Scheduled Monument	LIST ENTRY NUMBER:	1013254
CONDITION:	Extensive significant problems	TREND:	Declining
PRINCIPAL VULNERABILITY:	Arable ploughing	NEW ENTRY?:	No
OWNER TYPE:	Private	CONTACT:	Ruth Garner 0117 975 0696
SITE NAME:	<b>Bowl barrow 265 metres north west of White Hill Barn, forming part of the White Hill round barrow cemetery, Littlebredy</b>		
DESIGNATION:	Scheduled Monument	LIST ENTRY NUMBER:	1013261
CONDITION:	Extensive significant problems	TREND:	Declining
PRINCIPAL VULNERABILITY:	Arable ploughing	NEW ENTRY?:	No
OWNER TYPE:	Private	CONTACT:	Ruth Garner 0117 975 0696
SITE NAME:	<b>Bowl barrow 300 metres WNW of White Hill Barn, forming part of the White Hill round barrow cemetery, Littlebredy</b>		
DESIGNATION:	Scheduled Monument	LIST ENTRY NUMBER:	1013262
CONDITION:	Extensive significant problems	TREND:	Declining
PRINCIPAL VULNERABILITY:	Arable ploughing	NEW ENTRY?:	No
OWNER TYPE:	Private	CONTACT:	Ruth Garner 0117 975 0696
SITE NAME:	<b>Bowl barrow 340 metres north west of White Hill Barn, forming part of the White Hill round barrow cemetery, Littlebredy</b>		
DESIGNATION:	Scheduled Monument	LIST ENTRY NUMBER:	1013264
CONDITION:	Extensive significant problems	TREND:	Declining
PRINCIPAL VULNERABILITY:	Arable ploughing	NEW ENTRY?:	No
OWNER TYPE:	Private	CONTACT:	Ruth Garner 0117 975 0696
SITE NAME:	<b>Bowl barrow 355 metres north west of White Hill Barn, forming part of the White Hill round barrow cemetery, Littlebredy</b>		
DESIGNATION:	Scheduled Monument	LIST ENTRY NUMBER:	1013263
CONDITION:	Extensive significant problems	TREND:	Declining
PRINCIPAL VULNERABILITY:	Arable ploughing	NEW ENTRY?:	No
OWNER TYPE:	Private	CONTACT:	Ruth Garner 0117 975 0696
SITE NAME:	<b>Bowl barrow 500 metres west of Well Bottom Wood, forming part of the Pitcombe Down round barrow cemetery, Littlebredy</b>		
DESIGNATION:	Scheduled Monument	LIST ENTRY NUMBER:	1013250
CONDITION:	Generally unsatisfactory with major localised problems	TREND:	Declining
PRINCIPAL VULNERABILITY:	Arable clipping	NEW ENTRY?:	No
OWNER TYPE:	Private	CONTACT:	Ruth Garner 0117 975 0696

## PRIORITY CATEGORIES

- A** Immediate risk of further rapid deterioration or loss of fabric; no solution agreed.  
**B** Immediate risk of further rapid deterioration or loss of fabric; solution agreed but not yet implemented.  
**C** Slow decay; no solution agreed.

- D** Slow decay; solution agreed but not yet implemented.  
**E** Under repair or in fair to good repair, but no user identified; or under threat of vacancy with no obvious new user (applicable only to buildings capable of beneficial use).

- F** Repair scheme in progress and (where applicable) end use or user identified; functionally redundant buildings with new use agreed but not yet implemented.

**NOTE**  
 Last year's priority category is shown in brackets, otherwise 'New entry' is noted.

## ABBREVIATIONS

CA	Conservation Area
LB	Listed Building
LPA	Local Planning Authority
NP	National Park
RPG	Registered Park and Garden
SM	Scheduled Monument
UA	Unitary Authority
WHS	World Heritage Site

SITE NAME:	<b>Bowl barrow 600 metres west of Well Bottom Wood, forming part of the Pitcombe Down round barrow cemetery, Littlebredy</b>		
DESIGNATION:	Scheduled Monument	LIST ENTRY NUMBER:	1013253
CONDITION:	Extensive significant problems	TREND:	Declining
PRINCIPAL VULNERABILITY:	Arable ploughing	NEW ENTRY?:	No
OWNER TYPE:	Private	CONTACT:	Ruth Garner 0117 975 0696

SITE NAME:	<b>Bowl barrow 600 metres west of Well Bottom Wood, forming part of the Pitcombe Down round barrow cemetery, Littlebredy</b>		
DESIGNATION:	Scheduled Monument	LIST ENTRY NUMBER:	1013249
CONDITION:	Extensive significant problems	TREND:	Declining
PRINCIPAL VULNERABILITY:	Arable ploughing	NEW ENTRY?:	No
OWNER TYPE:	Private	CONTACT:	Ruth Garner 0117 975 0696

SITE NAME:	<b>Bowl barrow on Black Down, 870 metres north west of the Hardy Monument, Littlebredy</b>		
DESIGNATION:	Scheduled Monument	LIST ENTRY NUMBER:	1019030
CONDITION:	Generally satisfactory but with significant localised problems	TREND:	Declining
PRINCIPAL VULNERABILITY:	Arable clipping	NEW ENTRY?:	No
OWNER TYPE:	Private	CONTACT:	Ruth Garner 0117 975 0696

SITE NAME:	<b>Four bowl barrows 500 metres west of Well Bottom Wood, forming part of the Pitcombe Down round barrow cemetery, Littlebredy</b>		
DESIGNATION:	Scheduled Monument	LIST ENTRY NUMBER:	1013252
CONDITION:	Extensive significant problems	TREND:	Declining
PRINCIPAL VULNERABILITY:	Arable ploughing	NEW ENTRY?:	No
OWNER TYPE:	Private	CONTACT:	Ruth Garner 0117 975 0696

SITE NAME:	<b>Three bowl barrows 300 metres south west of Well Bottom Wood, forming part of the Pitcombe Down round barrow cemetery, Littlebredy</b>		
DESIGNATION:	Scheduled Monument	LIST ENTRY NUMBER:	1013251
CONDITION:	Extensive significant problems	TREND:	Declining
PRINCIPAL VULNERABILITY:	Arable ploughing	NEW ENTRY?:	No
OWNER TYPE:	Private	CONTACT:	Ruth Garner 0117 975 0696

SITE NAME:	<b>Bowl barrow 550 metres north east of Pitcombe Farm, part of the Black Down round barrow cemetery, Littlebredy / Kingston Russell</b>		
DESIGNATION:	Scheduled Monument	LIST ENTRY NUMBER:	1011694
CONDITION:	Generally unsatisfactory with major localised problems	TREND:	Declining
PRINCIPAL VULNERABILITY:	Arable clipping	NEW ENTRY?:	No
OWNER TYPE:	Private	CONTACT:	Ruth Garner 0117 975 0696

SITE NAME:	<b>Barrow 650 yards (600 metres) north of North Barn Farm, Long Bredy</b>		
DESIGNATION:	Scheduled Monument	LIST ENTRY NUMBER:	1002798
CONDITION:	Generally unsatisfactory with major localised problems	TREND:	Declining
PRINCIPAL VULNERABILITY:	Arable ploughing	NEW ENTRY?:	No
OWNER TYPE:	Charity (non-heritage)	CONTACT:	Ruth Garner 0117 975 0696

## PRIORITY CATEGORIES

- A** Immediate risk of further rapid deterioration or loss of fabric; no solution agreed.  
**B** Immediate risk of further rapid deterioration or loss of fabric; solution agreed but not yet implemented.  
**C** Slow decay; no solution agreed.

- D** Slow decay; solution agreed but not yet implemented.  
**E** Under repair or in fair to good repair, but no user identified; or under threat of vacancy with no obvious new user (applicable only to buildings capable of beneficial use).

- F** Repair scheme in progress and (where applicable) end use or user identified; functionally redundant buildings with new use agreed but not yet implemented.

**NOTE**  
 Last year's priority category is shown in brackets, otherwise 'New entry' is noted.

## ABBREVIATIONS

CA	Conservation Area
LB	Listed Building
LPA	Local Planning Authority
NP	National Park
RPG	Registered Park and Garden
SM	Scheduled Monument
UA	Unitary Authority
WHS	World Heritage Site

SITE NAME:	<b>Barrow 700 yards (640 metres) south west of North Barn Farm, Long Bredy</b>		
DESIGNATION:	Scheduled Monument	LIST ENTRY NUMBER:	1002800
CONDITION:	Extensive significant problems	TREND:	Declining
PRINCIPAL VULNERABILITY:	Arable ploughing	NEW ENTRY?:	No
OWNER TYPE:	Private	CONTACT:	Ruth Garner 0117 975 0696

SITE NAME:	<b>Earthwork and ancient fields south east of Lyscombe Bottom, Melcombe Horsey / Cheselbourne</b>		
DESIGNATION:	Scheduled Monument	LIST ENTRY NUMBER:	1002456
CONDITION:	Generally unsatisfactory with major localised problems	TREND:	Declining
PRINCIPAL VULNERABILITY:	Animal burrowing - extensive	NEW ENTRY?:	No
OWNER TYPE:	Private	CONTACT:	Ruth Garner 0117 975 0696

SITE NAME:	<b>Bowl barrow on Farm Hill 620 metres west of Minterne Parva Farm, Minterne Magna</b>		
DESIGNATION:	Scheduled Monument	LIST ENTRY NUMBER:	1015046
CONDITION:	Extensive significant problems	TREND:	Declining
PRINCIPAL VULNERABILITY:	Arable ploughing	NEW ENTRY?:	No
OWNER TYPE:	Private	CONTACT:	Ruth Garner 0117 975 0696

SITE NAME:	<b>Bowl barrow 230 metres north east of Great Strode House, Netherbury</b>		
DESIGNATION:	Scheduled Monument	LIST ENTRY NUMBER:	1016372
CONDITION:	Generally unsatisfactory with major localised problems	TREND:	Declining
PRINCIPAL VULNERABILITY:	Arable clipping	NEW ENTRY?:	No
OWNER TYPE:	Private, multiple owners	CONTACT:	Ruth Garner 0117 975 0696

SITE NAME:	<b>Medieval settlement at West Ringstead, Osmington</b>		
DESIGNATION:	Scheduled Monument, LB grade II*	LIST ENTRY NUMBER:	1019393
CONDITION:	Extensive significant problems	TREND:	Declining
PRINCIPAL VULNERABILITY:	Arable ploughing	NEW ENTRY?:	No
OWNER TYPE:	Private, multiple owners	CONTACT:	Ruth Garner 0117 975 0696

SITE NAME:	<b>Upton Fort, a coastal artillery battery and two searchlight emplacements, Osmington</b>		
DESIGNATION:	Scheduled Monument, LB grade II	LIST ENTRY NUMBER:	1021435
CONDITION:	Generally unsatisfactory with major localised problems	TREND:	Declining
PRINCIPAL VULNERABILITY:	Collapse	NEW ENTRY?:	Yes
OWNER TYPE:	Private, multiple owners	CONTACT:	Ruth Garner 0117 975 0696

SITE NAME:	<b>Four barrows on Moigns Down, Owermoigne</b>		
DESIGNATION:	Scheduled Monument	LIST ENTRY NUMBER:	1002774
CONDITION:	Generally unsatisfactory with major localised problems	TREND:	Declining
PRINCIPAL VULNERABILITY:	Arable clipping	NEW ENTRY?:	No
OWNER TYPE:	Private, multiple owners	CONTACT:	Ruth Garner 0117 975 0696

## PRIORITY CATEGORIES

- A** Immediate risk of further rapid deterioration or loss of fabric; no solution agreed.  
**B** Immediate risk of further rapid deterioration or loss of fabric; solution agreed but not yet implemented.  
**C** Slow decay; no solution agreed.

- D** Slow decay; solution agreed but not yet implemented.  
**E** Under repair or in fair to good repair, but no user identified; or under threat of vacancy with no obvious new user (applicable only to buildings capable of beneficial use).

- F** Repair scheme in progress and (where applicable) end use or user identified; functionally redundant buildings with new use agreed but not yet implemented.

**NOTE**  
 Last year's priority category is shown in brackets, otherwise 'New entry' is noted.

## ABBREVIATIONS

CA	Conservation Area
LB	Listed Building
LPA	Local Planning Authority
NP	National Park
RPG	Registered Park and Garden
SM	Scheduled Monument
UA	Unitary Authority
WHS	World Heritage Site

SITE NAME:	<b>Round barrow south west of Bourne Farm, Piddlehinton</b>		
DESIGNATION:	Scheduled Monument	LIST ENTRY NUMBER:	1004550
CONDITION:	Extensive significant problems	TREND:	Declining
PRINCIPAL VULNERABILITY:	Arable ploughing	NEW ENTRY?:	No
OWNER TYPE:	Commercial company	CONTACT:	Ruth Garner 0117 975 0696

SITE NAME:	<b>Two barrows on Little Puddle Hill, Piddlehinton</b>		
DESIGNATION:	Scheduled Monument	LIST ENTRY NUMBER:	1003224
CONDITION:	Generally satisfactory but with significant localised problems	TREND:	Declining
PRINCIPAL VULNERABILITY:	Arable clipping	NEW ENTRY?:	No
OWNER TYPE:	Private	CONTACT:	Ruth Garner 0117 975 0696

SITE NAME:	<b>Two barrows west of Little Piddle Down, Piddlehinton</b>		
DESIGNATION:	Scheduled Monument	LIST ENTRY NUMBER:	1002805
CONDITION:	Extensive significant problems	TREND:	Declining
PRINCIPAL VULNERABILITY:	Arable ploughing	NEW ENTRY?:	No
OWNER TYPE:	Private	CONTACT:	Ruth Garner 0117 975 0696

SITE NAME:	<b>Barrow on College Down, Piddletrenthide</b>		
DESIGNATION:	Scheduled Monument	LIST ENTRY NUMBER:	1002842
CONDITION:	Extensive significant problems	TREND:	Unknown
PRINCIPAL VULNERABILITY:	Arable ploughing	NEW ENTRY?:	No
OWNER TYPE:	Private	CONTACT:	Ruth Garner 0117 975 0696

SITE NAME:	<b>Bowl barrow on Plush Hill 600 metres ESE of Lower Farm, Plush, Piddletrenthide</b>		
DESIGNATION:	Scheduled Monument	LIST ENTRY NUMBER:	1015037
CONDITION:	Generally satisfactory but with significant localised problems	TREND:	Declining
PRINCIPAL VULNERABILITY:	Arable clipping	NEW ENTRY?:	No
OWNER TYPE:	Private	CONTACT:	Ruth Garner 0117 975 0696

SITE NAME:	<b>Bowl barrow on Plush Hill 740 metres ESE of Lower Farm, Plush, Piddletrenthide</b>		
DESIGNATION:	Scheduled Monument	LIST ENTRY NUMBER:	1015038
CONDITION:	Extensive significant problems	TREND:	Declining
PRINCIPAL VULNERABILITY:	Arable ploughing	NEW ENTRY?:	No
OWNER TYPE:	Commercial company	CONTACT:	Ruth Garner 0117 975 0696

SITE NAME:	<b>Bowl barrow on Pond Eweleaze 500 metres north east of Dole's Ash Farm, Piddletrenthide</b>		
DESIGNATION:	Scheduled Monument	LIST ENTRY NUMBER:	1015035
CONDITION:	Extensive significant problems	TREND:	Declining
PRINCIPAL VULNERABILITY:	Arable ploughing	NEW ENTRY?:	No
OWNER TYPE:	Commercial company	CONTACT:	Ruth Garner 0117 975 0696

SITE NAME:	<b>Round barrow on Hog Leaze, Piddletrenthide</b>		
DESIGNATION:	Scheduled Monument	LIST ENTRY NUMBER:	1003238
CONDITION:	Generally unsatisfactory with major localised problems	TREND:	Declining
PRINCIPAL VULNERABILITY:	Arable clipping	NEW ENTRY?:	No
OWNER TYPE:	Private	CONTACT:	Ruth Garner 0117 975 0696

**PRIORITY CATEGORIES**

- A** Immediate risk of further rapid deterioration or loss of fabric; no solution agreed.  
**B** Immediate risk of further rapid deterioration or loss of fabric; solution agreed but not yet implemented.  
**C** Slow decay; no solution agreed.

- D** Slow decay; solution agreed but not yet implemented.  
**E** Under repair or in fair to good repair, but no user identified; or under threat of vacancy with no obvious new user (applicable only to buildings capable of beneficial use).

- F** Repair scheme in progress and (where applicable) end use or user identified; functionally redundant buildings with new use agreed but not yet implemented.

**NOTE**  
 Last year's priority category is shown in brackets, otherwise 'New entry' is noted.

**ABBREVIATIONS**

CA	Conservation Area
LB	Listed Building
LPA	Local Planning Authority
NP	National Park
RPG	Registered Park and Garden
SM	Scheduled Monument
UA	Unitary Authority
WHS	World Heritage Site

SITE NAME:	<b>Bowl barrow on Black Down, 80 metres south east of the Hardy Monument, Portesham</b>		
DESIGNATION:	Scheduled Monument	LIST ENTRY NUMBER:	1017374
CONDITION:	Generally satisfactory but with significant localised problems	TREND:	Declining
PRINCIPAL VULNERABILITY:	Animal burrowing - extensive	NEW ENTRY?:	No
OWNER TYPE:	Private	CONTACT:	Ruth Garner 0117 975 0696
SITE NAME:	<b>Round barrow north east of Friar Waddon, Portesham</b>		
DESIGNATION:	Scheduled Monument	LIST ENTRY NUMBER:	1002488
CONDITION:	Generally unsatisfactory with major localised problems	TREND:	Declining
PRINCIPAL VULNERABILITY:	Arable clipping	NEW ENTRY?:	No
OWNER TYPE:	Private	CONTACT:	Ruth Garner 0117 975 0696
SITE NAME:	<b>Two bowl barrows on Black Down immediately east of the Hardy Monument, Portesham</b>		
DESIGNATION:	Scheduled Monument	LIST ENTRY NUMBER:	1016729
CONDITION:	Generally unsatisfactory with major localised problems	TREND:	Declining
PRINCIPAL VULNERABILITY:	Scrub/tree growth	NEW ENTRY?:	No
OWNER TYPE:	Private	CONTACT:	Ruth Garner 0117 975 0696
SITE NAME:	<b>Two round barrows on Ridgeway, Portesham</b>		
DESIGNATION:	Scheduled Monument	LIST ENTRY NUMBER:	1002758
CONDITION:	Generally unsatisfactory with major localised problems	TREND:	Declining
PRINCIPAL VULNERABILITY:	Arable clipping	NEW ENTRY?:	No
OWNER TYPE:	Private, multiple owners	CONTACT:	Ruth Garner 0117 975 0696
SITE NAME:	<b>Barrow near east boundary of parish, Powerstock</b>		
DESIGNATION:	Scheduled Monument	LIST ENTRY NUMBER:	1002809
CONDITION:	Generally unsatisfactory with major localised problems	TREND:	Declining
PRINCIPAL VULNERABILITY:	Arable clipping	NEW ENTRY?:	No
OWNER TYPE:	Private	CONTACT:	Ruth Garner 0117 975 0696
SITE NAME:	<b>Group of barrows east of Northdown Barn, Poxwell</b>		
DESIGNATION:	Scheduled Monument	LIST ENTRY NUMBER:	1002770
CONDITION:	Extensive significant problems	TREND:	Declining
PRINCIPAL VULNERABILITY:	Arable ploughing	NEW ENTRY?:	No
OWNER TYPE:	Commercial company	CONTACT:	Ruth Garner 0117 975 0696
SITE NAME:	<b>Round barrow west of Druce Higher Barn, Puddletown</b>		
DESIGNATION:	Scheduled Monument	LIST ENTRY NUMBER:	1002874
CONDITION:	Extensive significant problems	TREND:	Declining
PRINCIPAL VULNERABILITY:	Arable ploughing	NEW ENTRY?:	No
OWNER TYPE:	Private	CONTACT:	Ruth Garner 0117 975 0696

**PRIORITY CATEGORIES**

- A** Immediate risk of further rapid deterioration or loss of fabric; no solution agreed.  
**B** Immediate risk of further rapid deterioration or loss of fabric; solution agreed but not yet implemented.  
**C** Slow decay; no solution agreed.

- D** Slow decay; solution agreed but not yet implemented.  
**E** Under repair or in fair to good repair, but no user identified; or under threat of vacancy with no obvious new user (applicable only to buildings capable of beneficial use).

- F** Repair scheme in progress and (where applicable) end use or user identified; functionally redundant buildings with new use agreed but not yet implemented.

**NOTE**  
 Last year's priority category is shown in brackets, otherwise 'New entry' is noted.

**ABBREVIATIONS**

CA	Conservation Area
LB	Listed Building
LPA	Local Planning Authority
NP	National Park
RPG	Registered Park and Garden
SM	Scheduled Monument
UA	Unitary Authority
WHS	World Heritage Site

SITE NAME:	<b>Three round barrows on Puddletown Down, Puddletown</b>		
DESIGNATION:	Scheduled Monument	LIST ENTRY NUMBER:	1002450
CONDITION:	Generally unsatisfactory with major localised problems	TREND:	Declining
PRINCIPAL VULNERABILITY:	Arable ploughing	NEW ENTRY?:	No
OWNER TYPE:	Private	CONTACT:	Ruth Garner 0117 975 0696
SITE NAME:	<b>Two round barrows south west of Well House Cottage, Puddletown</b>		
DESIGNATION:	Scheduled Monument	LIST ENTRY NUMBER:	1002875
CONDITION:	Extensive significant problems	TREND:	Declining
PRINCIPAL VULNERABILITY:	Arable ploughing	NEW ENTRY?:	No
OWNER TYPE:	Private	CONTACT:	Ruth Garner 0117 975 0696
SITE NAME:	<b>Bowl barrow 400 metres north east of Look Farm, Puncknowle</b>		
DESIGNATION:	Scheduled Monument	LIST ENTRY NUMBER:	1016370
CONDITION:	Generally unsatisfactory with major localised problems	TREND:	Declining
PRINCIPAL VULNERABILITY:	Animal burrowing - extensive	NEW ENTRY?:	No
OWNER TYPE:	Private	CONTACT:	Ruth Garner 0117 975 0696
SITE NAME:	<b>Bell barrow 70 metres west of Fidler's Green, Stinsford</b>		
DESIGNATION:	Scheduled Monument	LIST ENTRY NUMBER:	1017262
CONDITION:	Generally unsatisfactory with major localised problems	TREND:	Declining
PRINCIPAL VULNERABILITY:	Animal burrowing - extensive	NEW ENTRY?:	No
OWNER TYPE:	Commercial company	CONTACT:	Ruth Garner 0117 975 0696
SITE NAME:	<b>Roman fort on Waddon Hill, Stoke Abbott</b>		
DESIGNATION:	Scheduled Monument	LIST ENTRY NUMBER:	1002410
CONDITION:	Generally unsatisfactory with major localised problems	TREND:	Declining
PRINCIPAL VULNERABILITY:	Digging	NEW ENTRY?:	No
OWNER TYPE:	Private	CONTACT:	Ruth Garner 0117 975 0696
SITE NAME:	<b>Round barrow north east of Hog Hill Barn, Stratton</b>		
DESIGNATION:	Scheduled Monument	LIST ENTRY NUMBER:	1003237
CONDITION:	Generally unsatisfactory with major localised problems	TREND:	Declining
PRINCIPAL VULNERABILITY:	Dumping	NEW ENTRY?:	No
OWNER TYPE:	Private	CONTACT:	Ruth Garner 0117 975 0696
SITE NAME:	<b>Round barrow north west of Jackman's Cross, Stratton</b>		
DESIGNATION:	Scheduled Monument	LIST ENTRY NUMBER:	1002470
CONDITION:	Extensive significant problems	TREND:	Declining
PRINCIPAL VULNERABILITY:	Arable ploughing	NEW ENTRY?:	No
OWNER TYPE:	Private	CONTACT:	Ruth Garner 0117 975 0696

**PRIORITY CATEGORIES**

- A** Immediate risk of further rapid deterioration or loss of fabric; no solution agreed.  
**B** Immediate risk of further rapid deterioration or loss of fabric; solution agreed but not yet implemented.  
**C** Slow decay; no solution agreed.

- D** Slow decay; solution agreed but not yet implemented.  
**E** Under repair or in fair to good repair, but no user identified; or under threat of vacancy with no obvious new user (applicable only to buildings capable of beneficial use).

- F** Repair scheme in progress and (where applicable) end use or user identified; functionally redundant buildings with new use agreed but not yet implemented.

**NOTE**  
 Last year's priority category is shown in brackets, otherwise 'New entry' is noted.

**ABBREVIATIONS**

CA	Conservation Area
LB	Listed Building
LPA	Local Planning Authority
NP	National Park
RPG	Registered Park and Garden
SM	Scheduled Monument
UA	Unitary Authority
WHS	World Heritage Site



SITE NAME:	<b>Round barrow on Stratton Down, Stratton</b>		
DESIGNATION:	Scheduled Monument	LIST ENTRY NUMBER:	1002871
CONDITION:	Generally satisfactory but with significant localised problems	TREND:	Unknown
PRINCIPAL VULNERABILITY:	Scrub/tree growth	NEW ENTRY?:	No
OWNER TYPE:	Private	CONTACT:	Ruth Garner 0117 975 0696
SITE NAME:	<b>Bowl barrow on Eype Down 275 metres east of Frogmore Farm, Symondsburry</b>		
DESIGNATION:	Scheduled Monument	LIST ENTRY NUMBER:	1016100
CONDITION:	Generally unsatisfactory with major localised problems	TREND:	Declining
PRINCIPAL VULNERABILITY:	Plant growth	NEW ENTRY?:	No
OWNER TYPE:	Private	CONTACT:	Ruth Garner 0117 975 0696
SITE NAME:	<b>Holditch Court Tower, Thorncombe</b>		
DESIGNATION:	Scheduled Monument, LB grade I	LIST ENTRY NUMBER:	1002835
CONDITION:	Generally unsatisfactory with major localised problems	TREND:	Declining
PRINCIPAL VULNERABILITY:	Plant growth	NEW ENTRY?:	No
OWNER TYPE:	Private	CONTACT:	Ruth Garner 0117 975 0696
SITE NAME:	<b>Four bowl barrows 710 metres north, 750 metres north west and 950 metres north west of Clyffe House, Tolpuddle</b>		
DESIGNATION:	Scheduled Monument	LIST ENTRY NUMBER:	1016378
CONDITION:	Extensive significant problems	TREND:	Declining
PRINCIPAL VULNERABILITY:	Arable ploughing	NEW ENTRY?:	No
OWNER TYPE:	Private	CONTACT:	Ruth Garner 0117 975 0696
SITE NAME:	<b>Barrow near Eggardon, West Compton</b>		
DESIGNATION:	Scheduled Monument	LIST ENTRY NUMBER:	1004567
CONDITION:	Generally unsatisfactory with major localised problems	TREND:	Declining
PRINCIPAL VULNERABILITY:	Arable clipping	NEW ENTRY?:	No
OWNER TYPE:	Private, multiple owners	CONTACT:	Ruth Garner 0117 975 0696
SITE NAME:	<b>Dyke south east of Eggardon Hill camp, West Compton</b>		
DESIGNATION:	Scheduled Monument	LIST ENTRY NUMBER:	1002404
CONDITION:	Extensive significant problems	TREND:	Declining
PRINCIPAL VULNERABILITY:	Arable ploughing	NEW ENTRY?:	No
OWNER TYPE:	Private, multiple owners	CONTACT:	Ruth Garner 0117 975 0696
SITE NAME:	<b>Two bowl barrows on Frome Hill 520 metres west of Frome Farm, West Stafford</b>		
DESIGNATION:	Scheduled Monument	LIST ENTRY NUMBER:	1019875
CONDITION:	Extensive significant problems	TREND:	Declining
PRINCIPAL VULNERABILITY:	Arable ploughing	NEW ENTRY?:	No
OWNER TYPE:	Private	CONTACT:	Ruth Garner 0117 975 0696

## PRIORITY CATEGORIES

- A** Immediate risk of further rapid deterioration or loss of fabric; no solution agreed.  
**B** Immediate risk of further rapid deterioration or loss of fabric; solution agreed but not yet implemented.  
**C** Slow decay; no solution agreed.

- D** Slow decay; solution agreed but not yet implemented.  
**E** Under repair or in fair to good repair, but no user identified; or under threat of vacancy with no obvious new user (applicable only to buildings capable of beneficial use).

- F** Repair scheme in progress and (where applicable) end use or user identified; functionally redundant buildings with new use agreed but not yet implemented.

**NOTE**  
 Last year's priority category is shown in brackets, otherwise 'New entry' is noted.

## ABBREVIATIONS

CA	Conservation Area
LB	Listed Building
LPA	Local Planning Authority
NP	National Park
RPG	Registered Park and Garden
SM	Scheduled Monument
UA	Unitary Authority
WHS	World Heritage Site

SITE NAME:	<b>Enclosure on Mount Pleasant Hill, West Stafford / Dorchester</b>		
DESIGNATION:	Scheduled Monument	LIST ENTRY NUMBER:	1002463
CONDITION:	Extensive significant problems	TREND:	Declining
PRINCIPAL VULNERABILITY:	Arable ploughing	NEW ENTRY?:	No
OWNER TYPE:	Private	CONTACT:	Ruth Garner 0117 975 0696

SITE NAME:	<b>Bowl barrow on Whitcombe Hill 500 metres north of Whitcombe Farm, West Stafford / Whitcombe</b>		
DESIGNATION:	Scheduled Monument	LIST ENTRY NUMBER:	1017282
CONDITION:	Extensive significant problems	TREND:	Declining
PRINCIPAL VULNERABILITY:	Arable ploughing	NEW ENTRY?:	No
OWNER TYPE:	Mixed, multiple owners	CONTACT:	Ruth Garner 0117 975 0696

SITE NAME:	<b>Three bowl barrows 530 metres and 350 metres north east of Whitcombe Barn, Whitcombe</b>		
DESIGNATION:	Scheduled Monument	LIST ENTRY NUMBER:	1019413
CONDITION:	Extensive significant problems	TREND:	Declining
PRINCIPAL VULNERABILITY:	Arable ploughing	NEW ENTRY?:	No
OWNER TYPE:	Private	CONTACT:	Ruth Garner 0117 975 0696

SITE NAME:	<b>Oval barrow and three bowl barrows 250 metres and 330 metres south of Whitcombe Barn, Whitcombe / Broadmayne</b>		
DESIGNATION:	Scheduled Monument	LIST ENTRY NUMBER:	1019414
CONDITION:	Extensive significant problems	TREND:	Declining
PRINCIPAL VULNERABILITY:	Arable ploughing	NEW ENTRY?:	No
OWNER TYPE:	Private	CONTACT:	Ruth Garner 0117 975 0696

SITE NAME:	<b>Two round barrows north of Came Farm, Winterborne Came</b>		
DESIGNATION:	Scheduled Monument	LIST ENTRY NUMBER:	1002828
CONDITION:	Extensive significant problems	TREND:	Declining
PRINCIPAL VULNERABILITY:	Arable ploughing	NEW ENTRY?:	No
OWNER TYPE:	Private, multiple owners	CONTACT:	Ruth Garner 0117 975 0696

SITE NAME:	<b>Long barrow immediately north west of Maiden Castle, Winterborne Monkton</b>		
DESIGNATION:	Scheduled Monument	LIST ENTRY NUMBER:	1015779
CONDITION:	Extensive significant problems	TREND:	Declining
PRINCIPAL VULNERABILITY:	Arable ploughing	NEW ENTRY?:	No
OWNER TYPE:	Crown	CONTACT:	Ruth Garner 0117 975 0696

SITE NAME:	<b>Long barrow, three bell barrows, fancy barrow and a linear earthwork 800 metres north of Maiden Castle, Winterborne Monkton</b>		
DESIGNATION:	Scheduled Monument	LIST ENTRY NUMBER:	1015783
CONDITION:	Extensive significant problems	TREND:	Declining
PRINCIPAL VULNERABILITY:	Arable ploughing	NEW ENTRY?:	No
OWNER TYPE:	Crown	CONTACT:	Ruth Garner 0117 975 0696

SITE NAME:	<b>Round barrow cemetery immediately south east of Maiden Castle, Winterborne Monkton</b>		
DESIGNATION:	Scheduled Monument	LIST ENTRY NUMBER:	1015778
CONDITION:	Extensive significant problems	TREND:	Declining
PRINCIPAL VULNERABILITY:	Arable ploughing	NEW ENTRY?:	No
OWNER TYPE:	Private, multiple owners	CONTACT:	Ruth Garner 0117 975 0696

**PRIORITY CATEGORIES**

- A** Immediate risk of further rapid deterioration or loss of fabric; no solution agreed.  
**B** Immediate risk of further rapid deterioration or loss of fabric; solution agreed but not yet implemented.  
**C** Slow decay; no solution agreed.

- D** Slow decay; solution agreed but not yet implemented.  
**E** Under repair or in fair to good repair, but no user identified; or under threat of vacancy with no obvious new user (applicable only to buildings capable of beneficial use).

- F** Repair scheme in progress and (where applicable) end use or user identified; functionally redundant buildings with new use agreed but not yet implemented.

**NOTE**  
 Last year's priority category is shown in brackets, otherwise 'New entry' is noted.

**ABBREVIATIONS**

CA	Conservation Area
LB	Listed Building
LPA	Local Planning Authority
NP	National Park
RPG	Registered Park and Garden
SM	Scheduled Monument
UA	Unitary Authority
WHS	World Heritage Site

SITE NAME:	Settlement remains north of Maiden Castle, Winterborne Monkton / Dorchester		
DESIGNATION:	Scheduled Monument	LIST ENTRY NUMBER:	1002409
CONDITION:	Generally unsatisfactory with major localised problems	TREND:	Declining
PRINCIPAL VULNERABILITY:	Arable ploughing	NEW ENTRY?:	No
OWNER TYPE:	Crown	CONTACT:	Ruth Garner 0117 975 0696
SITE NAME:	Group of barrows south of Goldsmith's Plantation, Winterborne St. Martin		
DESIGNATION:	Scheduled Monument	LIST ENTRY NUMBER:	1002810
CONDITION:	Extensive significant problems	TREND:	Declining
PRINCIPAL VULNERABILITY:	Arable ploughing	NEW ENTRY?:	No
OWNER TYPE:	Mixed, multiple owners	CONTACT:	Ruth Garner 0117 975 0696
SITE NAME:	Group of round barrows near Eweleaze Barn, Winterborne St. Martin		
DESIGNATION:	Scheduled Monument	LIST ENTRY NUMBER:	1002756
CONDITION:	Extensive significant problems	TREND:	Declining
PRINCIPAL VULNERABILITY:	Animal burrowing - extensive	NEW ENTRY?:	No
OWNER TYPE:	Mixed, multiple owners	CONTACT:	Ruth Garner 0117 975 0696
SITE NAME:	Group of round barrows on and to east of Great Hill, Winterborne St. Martin		
DESIGNATION:	Scheduled Monument	LIST ENTRY NUMBER:	1004564
CONDITION:	Generally unsatisfactory with major localised problems	TREND:	Declining
PRINCIPAL VULNERABILITY:	Animal burrowing - extensive	NEW ENTRY?:	No
OWNER TYPE:	Commercial company, multiple owners	CONTACT:	Ruth Garner 0117 975 0696
SITE NAME:	Round barrow north of Ridgeway, Winterborne St. Martin		
DESIGNATION:	Scheduled Monument	LIST ENTRY NUMBER:	1002759
CONDITION:	Extensive significant problems	TREND:	Declining
PRINCIPAL VULNERABILITY:	Arable ploughing	NEW ENTRY?:	No
OWNER TYPE:	Crown	CONTACT:	Ruth Garner 0117 975 0696
SITE NAME:	Round barrows on Four Barrow Hill, Winterborne St. Martin		
DESIGNATION:	Scheduled Monument	LIST ENTRY NUMBER:	1002755
CONDITION:	Extensive significant problems	TREND:	Declining
PRINCIPAL VULNERABILITY:	Animal burrowing - extensive	NEW ENTRY?:	No
OWNER TYPE:	Private, multiple owners	CONTACT:	Ruth Garner 0117 975 0696
SITE NAME:	Round barrows on Grove Hill, Winterborne St. Martin		
DESIGNATION:	Scheduled Monument	LIST ENTRY NUMBER:	1002757
CONDITION:	Extensive significant problems	TREND:	Declining
PRINCIPAL VULNERABILITY:	Arable ploughing	NEW ENTRY?:	No
OWNER TYPE:	Mixed, multiple owners	CONTACT:	Ruth Garner 0117 975 0696
SITE NAME:	Three barrows south of Hart Hill Plantation, Winterborne St. Martin		
DESIGNATION:	Scheduled Monument	LIST ENTRY NUMBER:	1002814
CONDITION:	Extensive significant problems	TREND:	Declining
PRINCIPAL VULNERABILITY:	Arable ploughing	NEW ENTRY?:	No
OWNER TYPE:	Private	CONTACT:	Ruth Garner 0117 975 0696

## PRIORITY CATEGORIES

- A** Immediate risk of further rapid deterioration or loss of fabric; no solution agreed.  
**B** Immediate risk of further rapid deterioration or loss of fabric; solution agreed but not yet implemented.  
**C** Slow decay; no solution agreed.

- D** Slow decay; solution agreed but not yet implemented.  
**E** Under repair or in fair to good repair, but no user identified; or under threat of vacancy with no obvious new user (applicable only to buildings capable of beneficial use).

- F** Repair scheme in progress and (where applicable) end use or user identified; functionally redundant buildings with new use agreed but not yet implemented.

**NOTE**  
 Last year's priority category is shown in brackets, otherwise 'New entry' is noted.

## ABBREVIATIONS

CA	Conservation Area
LB	Listed Building
LPA	Local Planning Authority
NP	National Park
RPG	Registered Park and Garden
SM	Scheduled Monument
UA	Unitary Authority
WHS	World Heritage Site

SITE NAME:	<b>Two barrows at Rew, Winterborne St. Martin</b>		
DESIGNATION:	Scheduled Monument	LIST ENTRY NUMBER:	1002811
CONDITION:	Generally unsatisfactory with major localised problems	TREND:	Declining
PRINCIPAL VULNERABILITY:	Arable clipping	NEW ENTRY?:	No
OWNER TYPE:	Private	CONTACT:	Ruth Garner 0117 975 0696
SITE NAME:	<b>Group of round barrows on Shorn Hill and Bronkham Hill, Winterborne St. Martin / Portesham</b>		
DESIGNATION:	Scheduled Monument	LIST ENTRY NUMBER:	1002699
CONDITION:	Generally satisfactory but with significant localised problems	TREND:	Declining
PRINCIPAL VULNERABILITY:	Dumping	NEW ENTRY?:	No
OWNER TYPE:	Private, multiple owners	CONTACT:	Ruth Garner 0117 975 0696
SITE NAME:	<b>Bell barrow 100 metres south of Winterbourne Poor Lot, part of the Winterbourne Poor Lot round barrow cemetery, Winterbourne Abbas</b>		
DESIGNATION:	Scheduled Monument	LIST ENTRY NUMBER:	1012027
CONDITION:	Generally unsatisfactory with major localised problems	TREND:	Declining
PRINCIPAL VULNERABILITY:	Arable clipping	NEW ENTRY?:	No
OWNER TYPE:	Private	CONTACT:	Ruth Garner 0117 975 0696
SITE NAME:	<b>Bowl barrow 400 metres north east of Manor Farm, part of the Pound Hill round barrow cemetery, Winterbourne Abbas</b>		
DESIGNATION:	Scheduled Monument	LIST ENTRY NUMBER:	1011692
CONDITION:	Generally unsatisfactory with major localised problems	TREND:	Declining
PRINCIPAL VULNERABILITY:	Arable clipping	NEW ENTRY?:	No
OWNER TYPE:	Unknown	CONTACT:	Ruth Garner 0117 975 0696
SITE NAME:	<b>Bowl barrow 450 metres north east of Manor Farm, part of the Pound Hill round barrow cemetery, Winterbourne Abbas</b>		
DESIGNATION:	Scheduled Monument	LIST ENTRY NUMBER:	1011691
CONDITION:	Generally unsatisfactory with major localised problems	TREND:	Declining
PRINCIPAL VULNERABILITY:	Arable clipping	NEW ENTRY?:	No
OWNER TYPE:	Unknown	CONTACT:	Ruth Garner 0117 975 0696
SITE NAME:	<b>Triple barrow and bowl barrow forming part of a barrow cemetery and part of an associated field system 250 metres north east of Winterbourne Poor Lot, Winterbourne Abbas</b>		
DESIGNATION:	Scheduled Monument	LIST ENTRY NUMBER:	1012030
CONDITION:	Generally satisfactory but with significant localised problems	TREND:	Declining
PRINCIPAL VULNERABILITY:	Animal burrowing - extensive	NEW ENTRY?:	No
OWNER TYPE:	Unknown	CONTACT:	Ruth Garner 0117 975 0696
SITE NAME:	<b>Two bell barrows 15 metres north of Well Bottom Wood, part of the Poor Lot round barrow cemetery, Winterbourne Abbas</b>		
DESIGNATION:	Scheduled Monument	LIST ENTRY NUMBER:	1012029
CONDITION:	Generally unsatisfactory with major localised problems	TREND:	Declining
PRINCIPAL VULNERABILITY:	Scrub/tree growth	NEW ENTRY?:	No
OWNER TYPE:	Unknown	CONTACT:	Ruth Garner 0117 975 0696

**PRIORITY CATEGORIES**

- A** Immediate risk of further rapid deterioration or loss of fabric; no solution agreed.  
**B** Immediate risk of further rapid deterioration or loss of fabric; solution agreed but not yet implemented.  
**C** Slow decay; no solution agreed.

- D** Slow decay; solution agreed but not yet implemented.  
**E** Under repair or in fair to good repair, but no user identified; or under threat of vacancy with no obvious new user (applicable only to buildings capable of beneficial use).

- F** Repair scheme in progress and (where applicable) end use or user identified; functionally redundant buildings with new use agreed but not yet implemented.

**NOTE**  
 Last year's priority category is shown in brackets, otherwise 'New entry' is noted.

**ABBREVIATIONS**

CA	Conservation Area
LB	Listed Building
LPA	Local Planning Authority
NP	National Park
RPG	Registered Park and Garden
SM	Scheduled Monument
UA	Unitary Authority
WHS	World Heritage Site

SITE NAME:	<b>Four round barrows north west of Blagdon Barn, Winterbourne Steepleton</b>		
DESIGNATION:	Scheduled Monument	LIST ENTRY NUMBER:	1002750
CONDITION:	Extensive significant problems	TREND:	Declining
PRINCIPAL VULNERABILITY:	Arable ploughing	NEW ENTRY?:	No
OWNER TYPE:	Commercial company	CONTACT:	Ruth Garner 0117 975 0696
SITE NAME:	<b>Long barrow on Pound Hill, Winterbourne Steepleton</b>		
DESIGNATION:	Scheduled Monument	LIST ENTRY NUMBER:	1002687
CONDITION:	Extensive significant problems	TREND:	Declining
PRINCIPAL VULNERABILITY:	Arable ploughing	NEW ENTRY?:	No
OWNER TYPE:	Private	CONTACT:	Ruth Garner 0117 975 0696
SITE NAME:	<b>Round barrow on Pound Hill, Winterbourne Steepleton</b>		
DESIGNATION:	Scheduled Monument	LIST ENTRY NUMBER:	1002870
CONDITION:	Extensive significant problems	TREND:	Declining
PRINCIPAL VULNERABILITY:	Arable ploughing	NEW ENTRY?:	No
OWNER TYPE:	Private	CONTACT:	Ruth Garner 0117 975 0696
SITE NAME:	<b>Round barrow south west of village, Winterbourne Steepleton</b>		
DESIGNATION:	Scheduled Monument	LIST ENTRY NUMBER:	1002751
CONDITION:	Generally unsatisfactory with major localised problems	TREND:	Declining
PRINCIPAL VULNERABILITY:	Animal burrowing - moderate	NEW ENTRY?:	No
OWNER TYPE:	Commercial company	CONTACT:	Ruth Garner 0117 975 0696
SITE NAME:	<b>Round barrows on Sheep Down, Winterbourne Steepleton</b>		
DESIGNATION:	Scheduled Monument	LIST ENTRY NUMBER:	1003306
CONDITION:	Extensive significant problems	TREND:	Declining
PRINCIPAL VULNERABILITY:	Arable ploughing	NEW ENTRY?:	No
OWNER TYPE:	Private	CONTACT:	Ruth Garner 0117 975 0696
SITE NAME:	<b>Three round barrows east of Smitten Corner, Winterbourne Steepleton</b>		
DESIGNATION:	Scheduled Monument	LIST ENTRY NUMBER:	1003308
CONDITION:	Extensive significant problems	TREND:	Declining
PRINCIPAL VULNERABILITY:	Arable ploughing	NEW ENTRY?:	No
OWNER TYPE:	Commercial company	CONTACT:	Ruth Garner 0117 975 0696
SITE NAME:	<b>Two round barrows on North Hill, Winterbourne Steepleton</b>		
DESIGNATION:	Scheduled Monument	LIST ENTRY NUMBER:	1002865
CONDITION:	Generally unsatisfactory with major localised problems	TREND:	Declining
PRINCIPAL VULNERABILITY:	Arable clipping	NEW ENTRY?:	No
OWNER TYPE:	Commercial company	CONTACT:	Ruth Garner 0117 975 0696
SITE NAME:	<b>Group of barrows near Big Wood, Winterbourne Steepleton / Winterbourne Abbas</b>		
DESIGNATION:	Scheduled Monument, part in RPG grade II	LIST ENTRY NUMBER:	1002696
CONDITION:	Extensive significant problems	TREND:	Declining
PRINCIPAL VULNERABILITY:	Arable ploughing	NEW ENTRY?:	No
OWNER TYPE:	Private	CONTACT:	Ruth Garner 0117 975 0696

**PRIORITY CATEGORIES**

- A** Immediate risk of further rapid deterioration or loss of fabric; no solution agreed.
- B** Immediate risk of further rapid deterioration or loss of fabric; solution agreed but not yet implemented.
- C** Slow decay; no solution agreed.
- D** Slow decay; solution agreed but not yet implemented.
- E** Under repair or in fair to good repair, but no user identified; or under threat of vacancy with no obvious new user (applicable only to buildings capable of beneficial use).
- F** Repair scheme in progress and (where applicable) end use or user identified; functionally redundant buildings with new use agreed but not yet implemented.

**NOTE**  
Last year's priority category is shown in brackets, otherwise 'New entry' is noted.

**ABBREVIATIONS**

CA	Conservation Area
LB	Listed Building
LPA	Local Planning Authority
NP	National Park
RPG	Registered Park and Garden
SM	Scheduled Monument
UA	Unitary Authority
WHS	World Heritage Site


SITE NAME:	<b>Bowl barrow 1 kilometre south west of Manor Farm, Wraxall</b>		
DESIGNATION:	Scheduled Monument	LIST ENTRY NUMBER:	1015051
CONDITION:	Generally satisfactory but with significant localised problems	TREND:	Declining
PRINCIPAL VULNERABILITY:	Arable ploughing	NEW ENTRY?:	No
OWNER TYPE:	Private	CONTACT:	Ruth Garner 0117 975 0696



© English Heritage

SITE NAME:	<b>Kingston Maurward, Stinsford</b>	Designed landscape surrounding early C18 house. Later landscape phases include formal Edwardian gardens, now open to the public. House forms nucleus of expanding land-based college. Many post-war recent buildings, with impacts on view lines and appreciation of designed landscape. Natural England has grant aided a plan for the park (completed 2011) which may help to guide future restoration and management.
DESIGNATION:	Registered Park and Garden grade II*, 8 LBs, part in SM, part in CA	
CONDITION:	Generally satisfactory but with minor localised problems	
VULNERABILITY:	Medium	
TREND:	Stable	
NEW ENTRY?:	No	
OWNER TYPE:	Educational (state sector)	
LIST ENTRY NUMBER:	1000719	

## WEYMOUTH AND PORTLAND



© English Heritage Archive

SITE NAME:	<b>Rufus Castle, Church Ope Road, Easton, Portland</b>	Present structure probably late C15, on site of earlier building captured in 1142 by Earl Robert of Gloucester. Ruinous and in need of conservative repair and consolidation. Scheme of repair and urgent works carried out in 2010 with English Heritage grant.
DESIGNATION:	Scheduled Monument and Listed Buildings - I grade I; I grade II*, LB grade II, WHS	
CONDITION:	Poor	
OCCUPANCY:	N/A	
PRIORITY CATEGORY:	D (D)	
OWNER TYPE:	Private	
LIST ENTRY NUMBER:	1002698 and 1280727; 1205384	



© English Heritage Archive

SITE NAME:	<b>Church of St Peter, Grove Road, Grove, Portland</b>	Former robust Romanesque church, erected in 1872. Built by convict labour from Portland's prison and later transferred to the parish. No longer used for worship and in poor condition.
DESIGNATION:	Listed Building grade II*	
CONDITION:	Poor	
OCCUPANCY:	Vacant/not in use	
PRIORITY CATEGORY:	C (C)	
OWNER TYPE:	Private	
LIST ENTRY NUMBER:	1205607	Contact: Ruth Garner 0117 975 0696



© English Heritage

SITE NAME:	<b>Maiden Street Methodist Church, Maiden Street, Weymouth</b>	Former church. Fire in January 2002 left the church a gutted, roofless ruin. Subsequent health and safety works completely cleared the interior. Consent has been granted but not implemented for conversion/reconstruction to a mixed residential and commercial use. The new owners submitted an application for restoration of part of the building. An initial meeting was held in 2012 with the new owner but as of May 2013 no further progress had been made.
DESIGNATION:	Listed Building grade II*	
CONDITION:	Very bad	
OCCUPANCY:	Vacant/not in use	
PRIORITY CATEGORY:	D (D)	
OWNER TYPE:	Religious organisation	
LIST ENTRY NUMBER:	1142294	Contact: Ruth Garner 0117 975 0696

## PRIORITY CATEGORIES

- A** Immediate risk of further rapid deterioration or loss of fabric; no solution agreed.  
**B** Immediate risk of further rapid deterioration or loss of fabric; solution agreed but not yet implemented.  
**C** Slow decay; no solution agreed.

- D** Slow decay; solution agreed but not yet implemented.  
**E** Under repair or in fair to good repair, but no user identified; or under threat of vacancy with no obvious new user (applicable only to buildings capable of beneficial use).

- F** Repair scheme in progress and (where applicable) end use or user identified; functionally redundant buildings with new use agreed but not yet implemented.

**NOTE**  
 Last year's priority category is shown in brackets, otherwise 'New entry' is noted.

## ABBREVIATIONS

CA	Conservation Area
LB	Listed Building
LPA	Local Planning Authority
NP	National Park
RPG	Registered Park and Garden
SM	Scheduled Monument
UA	Unitary Authority
WHS	World Heritage Site

SITE NAME:	<b>Group of round barrows on Ridgeway</b>		
DESIGNATION:	Scheduled Monument	LIST ENTRY NUMBER:	1002760
CONDITION:	Extensive significant problems	TREND:	Declining
PRINCIPAL VULNERABILITY:	Arable ploughing	NEW ENTRY?:	No
OWNER TYPE:	Mixed, multiple owners	CONTACT:	Ruth Garner 0117 975 0696

SITE NAME:	<b>Battery 200 yards (180 metres) east of the Naval cemetery, Portland</b>		
DESIGNATION:	Scheduled Monument	LIST ENTRY NUMBER:	1002412
CONDITION:	Generally unsatisfactory with major localised problems	TREND:	Declining
PRINCIPAL VULNERABILITY:	Scrub/tree growth	NEW ENTRY?:	No
OWNER TYPE:	Government or agency	CONTACT:	Ruth Garner 0117 975 0696

SITE NAME:	<b>RAF Portland, site of Rotor early warning radar station, Portland</b>		
DESIGNATION:	Scheduled Monument	LIST ENTRY NUMBER:	1021302
CONDITION:	Extensive significant problems	TREND:	Declining
PRINCIPAL VULNERABILITY:	Other	NEW ENTRY?:	No
OWNER TYPE:	Commercial company	CONTACT:	Ruth Garner 0117 975 0696

SITE NAME:	<b>The Verne Citadel, Portland</b>		
DESIGNATION:	Scheduled Monument, 4 LBs	LIST ENTRY NUMBER:	1002411
CONDITION:	Generally satisfactory but with significant localised problems	TREND:	Improving
PRINCIPAL VULNERABILITY:	Deterioration - in need of management	NEW ENTRY?:	No
OWNER TYPE:	Mixed, multiple owners	CONTACT:	Ruth Garner 0117 975 0696

SITE NAME:	<b>Lodmoor Hill</b>		
DESIGNATION:	Conservation Area	NEW ENTRY?:	No
CONDITION:	Fair	TREND:	Deteriorating
VULNERABILITY:	Medium	CONTACT:	Colin Ellis (LPA) 01305 838334

## GLOUCESTERSHIRE

### COTSWOLD



© English Heritage

SITE NAME:	<b>Barrington Park, Barrington</b>
DESIGNATION:	Listed Building grade I, RPG grade II*, CA
CONDITION:	Fair
OCCUPANCY:	Vacant/not in use
PRIORITY CATEGORY:	F (F)
OWNER TYPE:	Private
LIST ENTRY NUMBER:	1172292

Country house built circa 1736-38, extended late C19. Full repair works began in 2010 and are nearing completion.

Contact: Ruth Garner 0117 975 0696

#### PRIORITY CATEGORIES

- A** Immediate risk of further rapid deterioration or loss of fabric; no solution agreed.
- B** Immediate risk of further rapid deterioration or loss of fabric; solution agreed but not yet implemented.
- C** Slow decay; no solution agreed.
- D** Slow decay; solution agreed but not yet implemented.
- E** Under repair or in fair to good repair, but no user identified; or under threat of vacancy with no obvious new user (applicable only to buildings capable of beneficial use).
- F** Repair scheme in progress and (where applicable) end use or user identified; functionally redundant buildings with new use agreed but not yet implemented.

**NOTE**  
Last year's priority category is shown in brackets, otherwise 'New entry' is noted.

#### ABBREVIATIONS

CA	Conservation Area
LB	Listed Building
LPA	Local Planning Authority
NP	National Park
RPG	Registered Park and Garden
SM	Scheduled Monument
UA	Unitary Authority
WHS	World Heritage Site



© English Heritage

SITE NAME:	<b>Dovecote, Barrington Park, Barrington</b>
DESIGNATION:	Listed Building grade II*, RPG grade II*, CA
CONDITION:	Poor
OCCUPANCY:	N/A
PRIORITY CATEGORY:	F (F)
OWNER TYPE:	Private
LIST ENTRY NUMBER:	1340832

C18 domed dovecote with ionic portico on east side, located approximately 500 metres north west of the house in open parkland. Emergency works to arrest further decay have been undertaken and full repairs will start when the house repairs are completed.

Contact: Ruth Garner 0117 975 0696



© English Heritage

SITE NAME:	<b>Gothick Seat (Temple), Barrington Park, Barrington</b>
DESIGNATION:	Listed Building grade II*, RPG grade II*, CA
CONDITION:	Very bad
OCCUPANCY:	N/A
PRIORITY CATEGORY:	F (F)
OWNER TYPE:	Private
LIST ENTRY NUMBER:	1340831

Mid C18 garden temple, situated 100 metres to south west of the house in the gardens. Emergency works to arrest further decay have been undertaken and full repairs will start when the house repairs are completed.

Contact: Ruth Garner 0117 975 0696



© English Heritage

SITE NAME:	<b>Roman Doric Temple, Barrington Park, Barrington</b>
DESIGNATION:	Listed Building grade II*, RPG grade II*, CA
CONDITION:	Poor
OCCUPANCY:	N/A
PRIORITY CATEGORY:	F (F)
OWNER TYPE:	Private
LIST ENTRY NUMBER:	1172331

Mid C18 garden temple located in the C18 gardens of Barrington Park. Emergency works to arrest further decay have been undertaken and full repairs will start when the house repairs are completed.

Contact: Ruth Garner 0117 975 0696



© English Heritage Archive

SITE NAME:	<b>Elizabeth Pengree Memorial, The Square, Blockley</b>
DESIGNATION:	Listed Building grade II*, CA
CONDITION:	Poor
OCCUPANCY:	N/A
PRIORITY CATEGORY:	C (C)
OWNER TYPE:	Unknown
LIST ENTRY NUMBER:	1341728

Commemorative monument (1770s) decaying on one side and the railings are in poor condition. Basic maintenance has been undertaken, but no significant repairs.

Contact: Ruth Garner 0117 975 0696

SITE NAME:	<b>Alfreds Hall, Cirencester Park, Cirencester</b>
DESIGNATION:	Listed Building grade II*, RPG grade I
CONDITION:	Very bad
OCCUPANCY:	N/A
PRIORITY CATEGORY:	C (C)
OWNER TYPE:	Private
LIST ENTRY NUMBER:	1298719

Folly, begun 1721, designed by Lord Bathurst with Alexander Pope's advice, completed 1732. Probably the earliest C18 mock Gothic castle; part former house, part banqueting house and part mock ruin. Located in Oakley Wood, with rides radiating from it through the wood. Building is in a poor state of repair.

Contact: Ruth Garner 0117 975 0696

#### PRIORITY CATEGORIES

- A** Immediate risk of further rapid deterioration or loss of fabric; no solution agreed.  
**B** Immediate risk of further rapid deterioration or loss of fabric; solution agreed but not yet implemented.  
**C** Slow decay; no solution agreed.

- D** Slow decay; solution agreed but not yet implemented.  
**E** Under repair or in fair to good repair, but no user identified; or under threat of vacancy with no obvious new user (applicable only to buildings capable of beneficial use).

- F** Repair scheme in progress and (where applicable) end use or user identified; functionally redundant buildings with new use agreed but not yet implemented.

**NOTE**  
 Last year's priority category is shown in brackets, otherwise 'New entry' is noted.

#### ABBREVIATIONS

CA	Conservation Area
LB	Listed Building
LPA	Local Planning Authority
NP	National Park
RPG	Registered Park and Garden
SM	Scheduled Monument
UA	Unitary Authority
WHS	World Heritage Site





SITE NAME:	Church of St Mary the Virgin, Cowley
DESIGNATION:	Listed Place of Worship grade II*, RPG grade II*, CA
CONDITION:	Very bad
PRIORITY CATEGORY:	F (F)
OWNER TYPE:	Religious organisation
LIST ENTRY NUMBER:	1340154

A small Cotswold stone church. The Cotswold stone slates are decaying badly having long reached the end of their life. A Repair Grant for Places of Worship was offered in 2012 for the replacement of the roof coverings, with the works due to be completed in 2013.

Contact: Ruth Garner 0117 975 0696

© English Heritage

SITE NAME:	Two bowl barrows 690 metres and 790 metres north of The Manor Farm, Avening		
DESIGNATION:	Scheduled Monument	LIST ENTRY NUMBER:	1017337
CONDITION:	Extensive significant problems	TREND:	Declining
PRINCIPAL VULNERABILITY:	Arable ploughing	NEW ENTRY?:	No
OWNER TYPE:	Private	CONTACT:	Ruth Garner 0117 975 0696

SITE NAME:	Crickley Hill camp, Badgeworth / Coberley		
DESIGNATION:	Scheduled Monument	LIST ENTRY NUMBER:	1003586
CONDITION:	Generally satisfactory but with significant localised problems	TREND:	Declining
PRINCIPAL VULNERABILITY:	Animal burrowing - extensive	NEW ENTRY?:	No
OWNER TYPE:	Mixed, multiple owners	CONTACT:	Ruth Garner 0117 975 0696

SITE NAME:	Perrott's Brook dykes, Bagendon / North Cerney		
DESIGNATION:	Scheduled Monument	LIST ENTRY NUMBER:	1003436
CONDITION:	Generally unsatisfactory with major localised problems	TREND:	Declining
PRINCIPAL VULNERABILITY:	Animal burrowing - extensive	NEW ENTRY?:	No
OWNER TYPE:	Private, multiple owners	CONTACT:	Ruth Garner 0117 975 0696

SITE NAME:	Bowl barrow 800 metres north east of Beverston Castle Farm, Beverston		
DESIGNATION:	Scheduled Monument	LIST ENTRY NUMBER:	1008197
CONDITION:	Extensive significant problems	TREND:	Declining
PRINCIPAL VULNERABILITY:	Arable ploughing	NEW ENTRY?:	No
OWNER TYPE:	Private	CONTACT:	Ruth Garner 0117 975 0696

SITE NAME:	Long barrow 800 metres north east of Oldwalls Farm, Bibury		
DESIGNATION:	Scheduled Monument	LIST ENTRY NUMBER:	1018163
CONDITION:	Extensive significant problems	TREND:	Declining
PRINCIPAL VULNERABILITY:	Arable ploughing	NEW ENTRY?:	No
OWNER TYPE:	Private	CONTACT:	Ruth Garner 0117 975 0696

SITE NAME:	West Barrow: a long barrow 200 metres west of Leighterton School, Boxwell with Leighterton		
DESIGNATION:	Scheduled Monument	LIST ENTRY NUMBER:	1013590
CONDITION:	Generally unsatisfactory with major localised problems	TREND:	Declining
PRINCIPAL VULNERABILITY:	Animal burrowing - localised/limited	NEW ENTRY?:	No
OWNER TYPE:	Unknown	CONTACT:	Ruth Garner 0117 975 0696

#### PRIORITY CATEGORIES

- A** Immediate risk of further rapid deterioration or loss of fabric; no solution agreed.
- B** Immediate risk of further rapid deterioration or loss of fabric; solution agreed but not yet implemented.
- C** Slow decay; no solution agreed.
- D** Slow decay; solution agreed but not yet implemented.
- E** Under repair or in fair to good repair, but no user identified; or under threat of vacancy with no obvious new user (applicable only to buildings capable of beneficial use).
- F** Repair scheme in progress and (where applicable) end use or user identified; functionally redundant buildings with new use agreed but not yet implemented.

**NOTE**  
Last year's priority category is shown in brackets, otherwise 'New entry' is noted.

#### ABBREVIATIONS

CA	Conservation Area
LB	Listed Building
LPA	Local Planning Authority
NP	National Park
RPG	Registered Park and Garden
SM	Scheduled Monument
UA	Unitary Authority
WHS	World Heritage Site

SITE NAME:	<b>Chedworth Roman villa, Chedworth</b>		
DESIGNATION:	Scheduled Monument	LIST ENTRY NUMBER:	1003324
CONDITION:	Generally satisfactory but with significant localised problems	TREND:	Declining
PRINCIPAL VULNERABILITY:	Rain entry	NEW ENTRY?:	Yes
OWNER TYPE:	Charity (heritage)	CONTACT:	Ruth Garner 0117 975 0696
SITE NAME:	<b>Round barrow north of Chedworth Roman villa, Chedworth</b>		
DESIGNATION:	Scheduled Monument	LIST ENTRY NUMBER:	1003346
CONDITION:	Extensive significant problems	TREND:	Declining
PRINCIPAL VULNERABILITY:	Digging	NEW ENTRY?:	No
OWNER TYPE:	Private	CONTACT:	Ruth Garner 0117 975 0696
SITE NAME:	<b>Settlement south east of Chesterton Farm, Cirencester / Siddington</b>		
DESIGNATION:	Scheduled Monument	LIST ENTRY NUMBER:	1003444
CONDITION:	Extensive significant problems	TREND:	Declining
PRINCIPAL VULNERABILITY:	Arable ploughing	NEW ENTRY?:	No
OWNER TYPE:	Mixed, multiple owners	CONTACT:	Ruth Garner 0117 975 0696
SITE NAME:	<b>Two bowl barrows, known as Crippet's Wood round barrows, 560 metres and 590 metres north east of Dryhill Farm, Coberley</b>		
DESIGNATION:	Scheduled Monument	LIST ENTRY NUMBER:	1017041
CONDITION:	Extensive significant problems	TREND:	Declining
PRINCIPAL VULNERABILITY:	Arable ploughing	NEW ENTRY?:	No
OWNER TYPE:	Private, multiple owners	CONTACT:	Ruth Garner 0117 975 0696
SITE NAME:	<b>Norbury Camp hillfort, Colesbourne</b>		
DESIGNATION:	Scheduled Monument	LIST ENTRY NUMBER:	1018167
CONDITION:	Extensive significant problems	TREND:	Declining
PRINCIPAL VULNERABILITY:	Arable ploughing	NEW ENTRY?:	No
OWNER TYPE:	Private	CONTACT:	Ruth Garner 0117 975 0696
SITE NAME:	<b>Condicote bowl barrow, Condicote</b>		
DESIGNATION:	Scheduled Monument	LIST ENTRY NUMBER:	1016080
CONDITION:	Extensive significant problems	TREND:	Declining
PRINCIPAL VULNERABILITY:	Arable ploughing	NEW ENTRY?:	No
OWNER TYPE:	Private	CONTACT:	Ruth Garner 0117 975 0696
SITE NAME:	<b>Tump Barn bowl barrow, Didmarton</b>		
DESIGNATION:	Scheduled Monument	LIST ENTRY NUMBER:	1016077
CONDITION:	Generally unsatisfactory with major localised problems	TREND:	Declining
PRINCIPAL VULNERABILITY:	Animal burrowing - extensive	NEW ENTRY?:	No
OWNER TYPE:	Private	CONTACT:	Ruth Garner 0117 975 0696
SITE NAME:	<b>Camp at Upper Dowdeswell, Dowdeswell</b>		
DESIGNATION:	Scheduled Monument, part in CA	LIST ENTRY NUMBER:	1003321
CONDITION:	Extensive significant problems	TREND:	Declining
PRINCIPAL VULNERABILITY:	Arable ploughing	NEW ENTRY?:	No
OWNER TYPE:	Mixed, multiple owners	CONTACT:	Ruth Garner 0117 975 0696

**PRIORITY CATEGORIES**

- A** Immediate risk of further rapid deterioration or loss of fabric; no solution agreed.  
**B** Immediate risk of further rapid deterioration or loss of fabric; solution agreed but not yet implemented.  
**C** Slow decay; no solution agreed.

- D** Slow decay; solution agreed but not yet implemented.  
**E** Under repair or in fair to good repair, but no user identified; or under threat of vacancy with no obvious new user (applicable only to buildings capable of beneficial use).

- F** Repair scheme in progress and (where applicable) end use or user identified; functionally redundant buildings with new use agreed but not yet implemented.

**NOTE**  
 Last year's priority category is shown in brackets, otherwise 'New entry' is noted.

**ABBREVIATIONS**

CA	Conservation Area
LB	Listed Building
LPA	Local Planning Authority
NP	National Park
RPG	Registered Park and Garden
SM	Scheduled Monument
UA	Unitary Authority
WHS	World Heritage Site

SITE NAME:	<b>Round barrow 750 metres north east of Eastleachdowns Farm, Eastleach</b>		
DESIGNATION:	Scheduled Monument	LIST ENTRY NUMBER:	1016506
CONDITION:	Generally satisfactory but with significant localised problems	TREND:	Declining
PRINCIPAL VULNERABILITY:	Arable ploughing	NEW ENTRY?:	No
OWNER TYPE:	Charity (non-heritage)	CONTACT:	Ruth Garner 0117 975 0696
SITE NAME:	<b>Bowl barrow in Three Ash Belt, 460 metres north east of Westwood Farm, Edgeworth</b>		
DESIGNATION:	Scheduled Monument	LIST ENTRY NUMBER:	1016840
CONDITION:	Generally unsatisfactory with major localised problems	TREND:	Declining
PRINCIPAL VULNERABILITY:	Arable ploughing	NEW ENTRY?:	No
OWNER TYPE:	Private	CONTACT:	Ruth Garner 0117 975 0696
SITE NAME:	<b>Settlement site south of Claydon Cottages, Fairford</b>		
DESIGNATION:	Scheduled Monument	LIST ENTRY NUMBER:	1003443
CONDITION:	Extensive significant problems	TREND:	Declining
PRINCIPAL VULNERABILITY:	Mineral extraction/related subsidence	NEW ENTRY?:	No
OWNER TYPE:	Commercial company, multiple owners	CONTACT:	Ruth Garner 0117 975 0696
SITE NAME:	<b>Round barrow 300 metres west of Church Farm, Guiting Power</b>		
DESIGNATION:	Scheduled Monument	LIST ENTRY NUMBER:	1017338
CONDITION:	Extensive significant problems	TREND:	Declining
PRINCIPAL VULNERABILITY:	Arable ploughing	NEW ENTRY?:	No
OWNER TYPE:	Private	CONTACT:	Ruth Garner 0117 975 0696
SITE NAME:	<b>Icomb camp, Icomb</b>		
DESIGNATION:	Scheduled Monument	LIST ENTRY NUMBER:	1003342
CONDITION:	Extensive significant problems	TREND:	Declining
PRINCIPAL VULNERABILITY:	Arable ploughing	NEW ENTRY?:	No
OWNER TYPE:	Mixed, multiple owners	CONTACT:	Ruth Garner 0117 975 0696
SITE NAME:	<b>Bowl barrow 450 metres west of Lasborough, Kingscote</b>		
DESIGNATION:	Scheduled Monument	LIST ENTRY NUMBER:	1009159
CONDITION:	Extensive significant problems	TREND:	Declining
PRINCIPAL VULNERABILITY:	Arable ploughing	NEW ENTRY?:	No
OWNER TYPE:	Private	CONTACT:	Ruth Garner 0117 975 0696
SITE NAME:	<b>The Chessalls Roman town, Kingscote / Wotton-under-Edge</b>		
DESIGNATION:	Scheduled Monument	LIST ENTRY NUMBER:	1018607
CONDITION:	Extensive significant problems	TREND:	Declining
PRINCIPAL VULNERABILITY:	Metal detecting - unlicensed	NEW ENTRY?:	No
OWNER TYPE:	Private, multiple owners	CONTACT:	Ruth Garner 0117 975 0696
SITE NAME:	<b>Roman villa 600 yards (550 metres) north east of Great Lemhill Farm, Lechlade / Southrop</b>		
DESIGNATION:	Scheduled Monument	LIST ENTRY NUMBER:	1003420
CONDITION:	Extensive significant problems	TREND:	Declining
PRINCIPAL VULNERABILITY:	Animal burrowing - extensive	NEW ENTRY?:	No
OWNER TYPE:	Private, multiple owners	CONTACT:	Ruth Garner 0117 975 0696

**PRIORITY CATEGORIES**

- A** Immediate risk of further rapid deterioration or loss of fabric; no solution agreed.  
**B** Immediate risk of further rapid deterioration or loss of fabric; solution agreed but not yet implemented.  
**C** Slow decay; no solution agreed.

- D** Slow decay; solution agreed but not yet implemented.  
**E** Under repair or in fair to good repair, but no user identified; or under threat of vacancy with no obvious new user (applicable only to buildings capable of beneficial use).

- F** Repair scheme in progress and (where applicable) end use or user identified; functionally redundant buildings with new use agreed but not yet implemented.

**NOTE**  
 Last year's priority category is shown in brackets, otherwise 'New entry' is noted.

**ABBREVIATIONS**

CA	Conservation Area
LB	Listed Building
LPA	Local Planning Authority
NP	National Park
RPG	Registered Park and Garden
SM	Scheduled Monument
UA	Unitary Authority
WHS	World Heritage Site

SITE NAME:	<b>Chessels Roman site, Lower Slaughter</b>		
DESIGNATION:	Scheduled Monument	LIST ENTRY NUMBER:	1003466
CONDITION:	Extensive significant problems	TREND:	Declining
PRINCIPAL VULNERABILITY:	Arable ploughing	NEW ENTRY?:	No
OWNER TYPE:	Commercial company	CONTACT:	Ruth Garner 0117 975 0696
SITE NAME:	<b>New Court Ground Roman villa (south of new buildings), Naunton</b>		
DESIGNATION:	Scheduled Monument	LIST ENTRY NUMBER:	1003340
CONDITION:	Extensive significant problems	TREND:	Declining
PRINCIPAL VULNERABILITY:	Arable ploughing	NEW ENTRY?:	No
OWNER TYPE:	Private, multiple owners	CONTACT:	Ruth Garner 0117 975 0696
SITE NAME:	<b>Summerhill prehistoric site, Naunton</b>		
DESIGNATION:	Scheduled Monument	LIST ENTRY NUMBER:	1003339
CONDITION:	Extensive significant problems	TREND:	Declining
PRINCIPAL VULNERABILITY:	Arable ploughing	NEW ENTRY?:	No
OWNER TYPE:	Mixed, multiple owners	CONTACT:	Ruth Garner 0117 975 0696
SITE NAME:	<b>Bowl barrow in Inlands Plantation, 650 metres south of Hazleton Manor Farm, Rodmarton</b>		
DESIGNATION:	Scheduled Monument	LIST ENTRY NUMBER:	1008788
CONDITION:	Extensive significant problems	TREND:	Declining
PRINCIPAL VULNERABILITY:	Animal burrowing - extensive	NEW ENTRY?:	No
OWNER TYPE:	Private	CONTACT:	Ruth Garner 0117 975 0696
SITE NAME:	<b>Two bowl barrows 180 metres south east of Haresdown Barn, Rodmarton</b>		
DESIGNATION:	Scheduled Monument	LIST ENTRY NUMBER:	1008796
CONDITION:	Extensive significant problems	TREND:	Declining
PRINCIPAL VULNERABILITY:	Arable ploughing	NEW ENTRY?:	No
OWNER TYPE:	Private	CONTACT:	Ruth Garner 0117 975 0696
SITE NAME:	<b>Bowl barrow 120 metres north of Home Farm, Sherborne</b>		
DESIGNATION:	Scheduled Monument, RPG grade II, CA	LIST ENTRY NUMBER:	1017082
CONDITION:	Extensive significant problems	TREND:	Declining
PRINCIPAL VULNERABILITY:	Arable ploughing	NEW ENTRY?:	No
OWNER TYPE:	Charity (heritage)	CONTACT:	Ruth Garner 0117 975 0696
SITE NAME:	<b>South Cerney castle, South Cerney</b>		
DESIGNATION:	Scheduled Monument	LIST ENTRY NUMBER:	1003422
CONDITION:	Generally unsatisfactory with major localised problems	TREND:	Declining
PRINCIPAL VULNERABILITY:	Animal burrowing - extensive	NEW ENTRY?:	No
OWNER TYPE:	Private	CONTACT:	Ruth Garner 0117 975 0696
SITE NAME:	<b>Two bowl barrows 80 metres north of Arch Hollow, Swell</b>		
DESIGNATION:	Scheduled Monument	LIST ENTRY NUMBER:	1008621
CONDITION:	Generally satisfactory but with significant localised problems	TREND:	Declining
PRINCIPAL VULNERABILITY:	Arable ploughing	NEW ENTRY?:	No
OWNER TYPE:	Private	CONTACT:	Ruth Garner 0117 975 0696

**PRIORITY CATEGORIES**

- A** Immediate risk of further rapid deterioration or loss of fabric; no solution agreed.  
**B** Immediate risk of further rapid deterioration or loss of fabric; solution agreed but not yet implemented.  
**C** Slow decay; no solution agreed.

- D** Slow decay; solution agreed but not yet implemented.  
**E** Under repair or in fair to good repair, but no user identified; or under threat of vacancy with no obvious new user (applicable only to buildings capable of beneficial use).

- F** Repair scheme in progress and (where applicable) end use or user identified; functionally redundant buildings with new use agreed but not yet implemented.

**NOTE**  
 Last year's priority category is shown in brackets, otherwise 'New entry' is noted.

**ABBREVIATIONS**

CA	Conservation Area
LB	Listed Building
LPA	Local Planning Authority
NP	National Park
RPG	Registered Park and Garden
SM	Scheduled Monument
UA	Unitary Authority
WHS	World Heritage Site

SITE NAME:	<b>Two bowl barrows 260 metres north of Chalk Hill Cottage; part of the Cow Common round barrow cemetery, Swell</b>		
DESIGNATION:	Scheduled Monument	LIST ENTRY NUMBER:	1008194
CONDITION:	Extensive significant problems	TREND:	Declining
PRINCIPAL VULNERABILITY:	Arable ploughing	NEW ENTRY?:	No
OWNER TYPE:	Private, multiple owners	CONTACT:	Ruth Garner 0117 975 0696

SITE NAME:	<b>Bowl barrow 990 metres south east of Bemborough Farm; part of the Bemborough Farm round barrow cemetery, Temple Guiting</b>		
DESIGNATION:	Scheduled Monument	LIST ENTRY NUMBER:	1020654
CONDITION:	Extensive significant problems	TREND:	Declining
PRINCIPAL VULNERABILITY:	Arable ploughing	NEW ENTRY?:	No
OWNER TYPE:	Educational (independent)	CONTACT:	Ruth Garner 0117 975 0696

SITE NAME:	<b>Earthwork north of Lyne's Barn, Temple Guiting</b>		
DESIGNATION:	Scheduled Monument	LIST ENTRY NUMBER:	1003328
CONDITION:	Generally unsatisfactory with major localised problems	TREND:	Declining
PRINCIPAL VULNERABILITY:	Stock erosion - moderate	NEW ENTRY?:	No
OWNER TYPE:	Private	CONTACT:	Ruth Garner 0117 975 0696

SITE NAME:	<b>Bowl barrow 335 metres south east of Broadfield Farm, Tetbury Upton</b>		
DESIGNATION:	Scheduled Monument	LIST ENTRY NUMBER:	1016838
CONDITION:	Generally unsatisfactory with major localised problems	TREND:	Declining
PRINCIPAL VULNERABILITY:	Animal burrowing - extensive	NEW ENTRY?:	No
OWNER TYPE:	Crown	CONTACT:	Ruth Garner 0117 975 0696

SITE NAME:	<b>Four bowl barrows forming part of a round barrow cemetery, and a long barrow 550 metres north, north-east of Eyford Hill Farm, Upper Slaughter</b>		
DESIGNATION:	Scheduled Monument	LIST ENTRY NUMBER:	1020987
CONDITION:	Extensive significant problems	TREND:	Declining
PRINCIPAL VULNERABILITY:	Arable ploughing	NEW ENTRY?:	No
OWNER TYPE:	Private, multiple owners	CONTACT:	Ruth Garner 0117 975 0696

SITE NAME:	<b>Syreford Farm bowl barrow, 450 metres south west of Oxpens, Whittington / Sevenhampton</b>		
DESIGNATION:	Scheduled Monument	LIST ENTRY NUMBER:	1018155
CONDITION:	Generally unsatisfactory with major localised problems	TREND:	Declining
PRINCIPAL VULNERABILITY:	Arable clipping	NEW ENTRY?:	No
OWNER TYPE:	Private	CONTACT:	Ruth Garner 0117 975 0696

## PRIORITY CATEGORIES

- A** Immediate risk of further rapid deterioration or loss of fabric; no solution agreed.  
**B** Immediate risk of further rapid deterioration or loss of fabric; solution agreed but not yet implemented.  
**C** Slow decay; no solution agreed.

- D** Slow decay; solution agreed but not yet implemented.  
**E** Under repair or in fair to good repair, but no user identified; or under threat of vacancy with no obvious new user (applicable only to buildings capable of beneficial use).

- F** Repair scheme in progress and (where applicable) end use or user identified; functionally redundant buildings with new use agreed but not yet implemented.

**NOTE**  
 Last year's priority category is shown in brackets, otherwise 'New entry' is noted.

## ABBREVIATIONS

CA	Conservation Area
LB	Listed Building
LPA	Local Planning Authority
NP	National Park
RPG	Registered Park and Garden
SM	Scheduled Monument
UA	Unitary Authority
WHS	World Heritage Site



© English Heritage

SITE NAME:	<b>Hatherop Castle, Hatherop / Quenington</b>
DESIGNATION:	Registered Park and Garden grade II, 2 LBs, part in SM, 2 CAs
CONDITION:	Generally unsatisfactory with major localised problems
VULNERABILITY:	Medium
TREND:	Stable
NEW ENTRY?:	No
OWNER TYPE:	Mixed, multiple owners
LIST ENTRY NUMBER:	1000767

Hatherop is thought to have been landscaped by 'Capability' Brown's contemporary Richard Woods and then reworked extensively in the C19. The main house is occupied by a school with an adjacent area of new build. The wider parkland, in separate ownership, is neglected: many parkland trees have gone, clumps and ornamental woodland are over-mature and decaying, and sections of park wall and estate railings are in very poor condition.

Contact: Ruth Garner 0117 975 0696

## FOREST OF DEAN



© English Heritage Archive

SITE NAME:	<b>Blakeney United Reformed Church, Cinderford Road, Blakeney, Awre</b>
DESIGNATION:	Listed Building grade II*
CONDITION:	Fair
OCCUPANCY:	N/A
PRIORITY CATEGORY:	F (F)
OWNER TYPE:	Private
LIST ENTRY NUMBER:	1186386

Former non-conformist chapel, dated 1849. Remarkably complete and architecturally distinctive example of its type. Stonework repairs required. Other repairs ongoing.

Contact: Ruth Garner 0117 975 0696



© English Heritage Archive

SITE NAME:	<b>Guns Mill Barn, Littledean</b>
DESIGNATION:	Scheduled Monument and Listed Building grade II*
CONDITION:	Very bad
OCCUPANCY:	Vacant/not in use
PRIORITY CATEGORY:	A (A)
OWNER TYPE:	Mixed, multiple owners
LIST ENTRY NUMBER:	1002080 and 1186479

Formerly a C17 charcoal blast furnace and later a C18 paper mill. Now unused and in perilous condition, despite some emergency holding repairs. The site has now been taken on by a building preservation trust and they are working with English Heritage and local funders to secure the future of the building. Development grant aid is being organised to assist with this.

Contact: Ruth Garner 0117 975 0696



© English Heritage

SITE NAME:	<b>Lydney Docks and Harbour, Naas Lane, Lydney</b>
DESIGNATION:	Scheduled Monument and Listed Building grade II
CONDITION:	Poor
OCCUPANCY:	N/A
PRIORITY CATEGORY:	C (C)
OWNER TYPE:	Government or agency
LIST ENTRY NUMBER:	1002079 and 1338556

The docks and harbour date from about 1810 to 1821 and were once the main commercial port serving industry in the district. Outer basin now repaired with surrounding area used for recreation, however the inner basin is still in poor condition.

Contact: Ruth Garner 0117 975 0696

### PRIORITY CATEGORIES

- A** Immediate risk of further rapid deterioration or loss of fabric; no solution agreed.
- B** Immediate risk of further rapid deterioration or loss of fabric; solution agreed but not yet implemented.
- C** Slow decay; no solution agreed.
- D** Slow decay; solution agreed but not yet implemented.
- E** Under repair or in fair to good repair, but no user identified; or under threat of vacancy with no obvious new user (applicable only to buildings capable of beneficial use).
- F** Repair scheme in progress and (where applicable) end use or user identified; functionally redundant buildings with new use agreed but not yet implemented.

**NOTE**  
Last year's priority category is shown in brackets, otherwise 'New entry' is noted.

### ABBREVIATIONS

CA	Conservation Area
LB	Listed Building
LPA	Local Planning Authority
NP	National Park
RPG	Registered Park and Garden
SM	Scheduled Monument
UA	Unitary Authority
WHS	World Heritage Site



© English Heritage Archive

SITE NAME:	<b>Tithe Barn, Highleadon Court, Rudford and Highleadon</b>
DESIGNATION:	Listed Building grade II*
CONDITION:	Poor
OCCUPANCY:	Part occupied/part in use
PRIORITY CATEGORY:	C (C)
OWNER TYPE:	Private
LIST ENTRY NUMBER:	I 152574

C15 or early C16 Tithe barn built for the Abbey of St Peter, Gloucester. The roof is sound, but the framing and infill panels are deteriorating. Used for agricultural storage. Some maintenance has been undertaken.

Contact: Ruth Garner 0117 975 0696



© English Heritage

SITE NAME:	<b>St James Church, Lancaut, Tidenham</b>
DESIGNATION:	Scheduled Monument and Listed Building grade II
CONDITION:	Poor
OCCUPANCY:	Vacant/not in use
PRIORITY CATEGORY:	C (F)
OWNER TYPE:	Unknown
LIST ENTRY NUMBER:	1002078 and I 186663

Small C12 chapel with later Medieval extension to west. Unroofed rubble-built structure with slow deterioration of stonework and internal plasterwork. A condition survey funded by English Heritage highlighted the works needed to halt further deterioration and with a recommendation for the wall heads to be soft-capped.

Contact: Ruth Garner 0117 975 0696



© English Heritage

SITE NAME:	<b>Church of St John the Evangelist, Boxbush Road, Coleford</b>
DESIGNATION:	Listed Place of Worship grade II
CONDITION:	Poor
PRIORITY CATEGORY:	A (B)
OWNER TYPE:	Religious organisation
LIST ENTRY NUMBER:	I 211330

A late Victorian Anglican parish church overlooking the centre of Coleford, the last phase of which was completed in 1907. The roof has been partly repaired but the remainder is leaking badly, which has damaged the interior of the church.

Contact: Ruth Garner 0117 975 0696



© Hook Mason Architects

SITE NAME:	<b>Church of St Edward the Confessor, Kempley</b>
DESIGNATION:	Listed Place of Worship grade II*
CONDITION:	Poor
PRIORITY CATEGORY:	F (B)
OWNER TYPE:	Religious organisation
LIST ENTRY NUMBER:	I 156349

The church was built in 1903 to the designs of the architect Randall Wells, in the Arts and Crafts style. The valley gutter needs urgent replacement to prevent rainwater from entering the church. Problems of dampness are also evident at low level. The perimeter channel has many cracks and open joints, including next to the walls, where water seeps through and keeps the feet of the walls wet. Horizontal cracks have appeared in all four buttresses. The church successfully applied for a Repair Grant for Places of Worship in 2011 and repairs started in 2013.

Contact: Ruth Garner 0117 975 0696



© English Heritage

SITE NAME:	<b>Church of St Mary, Church Street, Newent</b>
DESIGNATION:	Listed Place of Worship grade I, CA
CONDITION:	Poor
PRIORITY CATEGORY:	F (F)
OWNER TYPE:	Religious organisation
LIST ENTRY NUMBER:	I 078649

A large church in the centre of Newent. The stonework of the tower is heavily eroded, increasingly badly the higher it gets. The stone parapets are in the worst condition and feel insecure. Past deathwatch beetle attack in the tower and the nave lintels needs to be independently investigated and a control strategy established. A Repair Grant for Places of Worship was successfully applied for and work started in 2013.

Contact: Ruth Garner 0117 975 0696

#### PRIORITY CATEGORIES

- A** Immediate risk of further rapid deterioration or loss of fabric; no solution agreed.  
**B** Immediate risk of further rapid deterioration or loss of fabric; solution agreed but not yet implemented.  
**C** Slow decay; no solution agreed.

- D** Slow decay; solution agreed but not yet implemented.  
**E** Under repair or in fair to good repair, but no user identified; or under threat of vacancy with no obvious new user (applicable only to buildings capable of beneficial use).

- F** Repair scheme in progress and (where applicable) end use or user identified; functionally redundant buildings with new use agreed but not yet implemented.

**NOTE**  
 Last year's priority category is shown in brackets, otherwise 'New entry' is noted.

#### ABBREVIATIONS

CA	Conservation Area
LB	Listed Building
LPA	Local Planning Authority
NP	National Park
RPG	Registered Park and Garden
SM	Scheduled Monument
UA	Unitary Authority
WHS	World Heritage Site



© English Heritage

SITE NAME:	<b>Church of St Peter and St Paul, Westbury-on-Severn</b>
DESIGNATION:	Listed Place of Worship grade II*, CA
CONDITION:	Very bad
PRIORITY CATEGORY:	B (New entry)
OWNER TYPE:	Religious organisation
LIST ENTRY NUMBER:	1101724

This church's tower with its tall shingled spire is an exceptional landmark on the Severn estuary; the tower dates from c1270- built as a garrison or watch tower to repel raids by the Welsh. The spire was added c14. The spire is now in need of re-covering. Many shingles have fallen and the fixings have failed so that the steeple jacks can no longer safely rest their ladders against the slopes to carry out repairs. The weathervane is at risk of falling. Rainwater damage to the historic timber frame is now therefore a risk. Repair Grant for Places of Worship offered in December 2012.

Contact: Ruth Garner 0117 975 0696

SITE NAME:	<b>Whitecliff Iron Works, Coleford</b>	LIST ENTRY NUMBER:	1021420
DESIGNATION:	Scheduled Monument	TREND:	Declining
CONDITION:	Extensive significant problems	NEW ENTRY?:	No
PRINCIPAL VULNERABILITY:	Deterioration - in need of management	CONTACT:	Ruth Garner 0117 975 0696
OWNER TYPE:	Charity (heritage)		

SITE NAME:	<b>Symonds Yat promontory fort, English Bicknor</b>	LIST ENTRY NUMBER:	1016760
DESIGNATION:	Scheduled Monument	TREND:	Declining
CONDITION:	Generally satisfactory but with significant localised problems	NEW ENTRY?:	No
PRINCIPAL VULNERABILITY:	Visitor erosion - extensive	CONTACT:	Ruth Garner 0117 975 0696
OWNER TYPE:	Mixed, multiple owners		

SITE NAME:	<b>Soudley camp, Lower Soudley, Ruspidge and Soudley</b>	LIST ENTRY NUMBER:	1005564
DESIGNATION:	Scheduled Monument	TREND:	Declining
CONDITION:	Generally satisfactory but with significant localised problems	NEW ENTRY?:	No
PRINCIPAL VULNERABILITY:	Scrub/tree growth	CONTACT:	Ruth Garner 0117 975 0696
OWNER TYPE:	Government or agency		

SITE NAME:	<b>Medieval defensive and settlement complex at Taynton Parva, 400 metres north west of Moorfields Farm, Taynton</b>	LIST ENTRY NUMBER:	1021434
DESIGNATION:	Scheduled Monument	TREND:	Declining
CONDITION:	Generally unsatisfactory with major localised problems	NEW ENTRY?:	Yes
PRINCIPAL VULNERABILITY:	Other	CONTACT:	Ruth Garner 0117 975 0696
OWNER TYPE:	Private, multiple owners		

SITE NAME:	<b>Offa's Dyke: section 240 metres north east of Buttington Farm, Tidenham</b>	LIST ENTRY NUMBER:	1020643
DESIGNATION:	Scheduled Monument	TREND:	Declining
CONDITION:	Generally unsatisfactory with major localised problems	NEW ENTRY?:	No
PRINCIPAL VULNERABILITY:	Visitor erosion - extensive	CONTACT:	Ruth Garner 0117 975 0696
OWNER TYPE:	Private, multiple owners		

SITE NAME:	<b>Offa's Dyke: section in Boatwood Plantation, 320 metres south west of Chase Farm, Tidenham</b>	LIST ENTRY NUMBER:	1020606
DESIGNATION:	Scheduled Monument	TREND:	Declining
CONDITION:	Generally unsatisfactory with major localised problems	NEW ENTRY?:	No
PRINCIPAL VULNERABILITY:	Visitor erosion - extensive	CONTACT:	Ruth Garner 0117 975 0696
OWNER TYPE:	English Heritage		

## PRIORITY CATEGORIES

- A** Immediate risk of further rapid deterioration or loss of fabric; no solution agreed.  
**B** Immediate risk of further rapid deterioration or loss of fabric; solution agreed but not yet implemented.  
**C** Slow decay; no solution agreed.

- D** Slow decay; solution agreed but not yet implemented.  
**E** Under repair or in fair to good repair, but no user identified; or under threat of vacancy with no obvious new user (applicable only to buildings capable of beneficial use).

- F** Repair scheme in progress and (where applicable) end use or user identified; functionally redundant buildings with new use agreed but not yet implemented.

**NOTE**  
 Last year's priority category is shown in brackets, otherwise 'New entry' is noted.

## ABBREVIATIONS

CA	Conservation Area
LB	Listed Building
LPA	Local Planning Authority
NP	National Park
RPG	Registered Park and Garden
SM	Scheduled Monument
UA	Unitary Authority
WHS	World Heritage Site



SITE NAME:	Offa's Dyke: section in Caswell Wood, 280 metres west of Beeches Farm, Tidenham		
DESIGNATION:	Scheduled Monument	LIST ENTRY NUMBER:	1020601
CONDITION:	Generally satisfactory but with significant localised problems	TREND:	Declining
PRINCIPAL VULNERABILITY:	Visitor erosion - extensive	NEW ENTRY?:	No
OWNER TYPE:	Government or agency	CONTACT:	Ruth Garner 0117 975 0696

SITE NAME:	Offa's Dyke: section in Chapelhouse Wood, 240 metres west of the Recreation Ground, Tidenham		
DESIGNATION:	Scheduled Monument	LIST ENTRY NUMBER:	1020639
CONDITION:	Generally unsatisfactory with major localised problems	TREND:	Declining
PRINCIPAL VULNERABILITY:	Scrub/tree growth	NEW ENTRY?:	No
OWNER TYPE:	Private, multiple owners	CONTACT:	Ruth Garner 0117 975 0696

SITE NAME:	Offa's Dyke: section in Passage Grove, 660 metres west of Sheepcot, Tidenham		
DESIGNATION:	Scheduled Monument	LIST ENTRY NUMBER:	1020603
CONDITION:	Generally satisfactory but with significant localised problems	TREND:	Declining
PRINCIPAL VULNERABILITY:	Animal burrowing - extensive	NEW ENTRY?:	No
OWNER TYPE:	Government or agency	CONTACT:	Ruth Garner 0117 975 0696

SITE NAME:	Offa's Dyke: section in Shorncliff Wood including the Devil's Pulpit, 790 metres south west of Sheepcot, Tidenham		
DESIGNATION:	Scheduled Monument	LIST ENTRY NUMBER:	1020604
CONDITION:	Generally unsatisfactory with major localised problems	TREND:	Declining
PRINCIPAL VULNERABILITY:	Visitor erosion - extensive	NEW ENTRY?:	No
OWNER TYPE:	Government or agency	CONTACT:	Ruth Garner 0117 975 0696

SITE NAME:	Offa's Dyke: section in Worgan's Wood, 800 metres west of Chase Farm, Tidenham		
DESIGNATION:	Scheduled Monument	LIST ENTRY NUMBER:	1020605
CONDITION:	Generally satisfactory but with significant localised problems	TREND:	Declining
PRINCIPAL VULNERABILITY:	Animal burrowing - moderate	NEW ENTRY?:	No
OWNER TYPE:	Government or agency	CONTACT:	Ruth Garner 0117 975 0696

SITE NAME:	Roman villa 600 yards (550 metres) south west of Woolaston station, Woolaston		
DESIGNATION:	Scheduled Monument	LIST ENTRY NUMBER:	1004860
CONDITION:	Extensive significant problems	TREND:	Declining
PRINCIPAL VULNERABILITY:	Arable ploughing	NEW ENTRY?:	No
OWNER TYPE:	Mixed, multiple owners	CONTACT:	Ruth Garner 0117 975 0696

## GLOUCESTER



© English Heritage

SITE NAME:	Tanner's Hall, north of city centre, Gouda Way, Gloucester
DESIGNATION:	Scheduled Monument, CA
CONDITION:	Very bad
OCCUPANCY:	N/A
PRIORITY CATEGORY:	B (B)
OWNER TYPE:	Private
LIST ENTRY NUMBER:	1015210

This is a rare survival of a C13 merchant's house, later converted to a tannery and Tanner's Hall. Surrounding buildings have been removed for the inner relief road. Scheduled Monument Consent has been granted for a scheme to repair and consolidate the Hall within an encasing new development. However the development is on hold as the site has been put up for sale, with Planning Permission.

Contact: Ruth Garner 0117 975 0696

### PRIORITY CATEGORIES

- A** Immediate risk of further rapid deterioration or loss of fabric; no solution agreed.
- B** Immediate risk of further rapid deterioration or loss of fabric; solution agreed but not yet implemented.
- C** Slow decay; no solution agreed.
- D** Slow decay; solution agreed but not yet implemented.
- E** Under repair or in fair to good repair, but no user identified; or under threat of vacancy with no obvious new user (applicable only to buildings capable of beneficial use).
- F** Repair scheme in progress and (where applicable) end use or user identified; functionally redundant buildings with new use agreed but not yet implemented.

**NOTE**  
Last year's priority category is shown in brackets, otherwise 'New entry' is noted.

### ABBREVIATIONS

CA	Conservation Area
LB	Listed Building
LPA	Local Planning Authority
NP	National Park
RPG	Registered Park and Garden
SM	Scheduled Monument
UA	Unitary Authority
WHS	World Heritage Site



© English Heritage

SITE NAME:	<b>Llanthony Priory, range between Outer and Inner Courts, Llanthony Road, Gloucester</b>
DESIGNATION:	Scheduled Monument and Listed Buildings - 6 grade I, LB grade II, part in CA
CONDITION:	Very bad
OCCUPANCY:	Vacant/not in use
PRIORITY CATEGORY:	C (C)
OWNER TYPE:	Charity (heritage)
LIST ENTRY NUMBER:	1002091 and 1271693; 1271697; 1271694; 1271696; 1271695; 1271698

Remains of the range between the Outer and Inner Courts of the Augustinian Priory of Llanthony Secunda. Late C14 and early C16. Vacant buildings subject to vandalism. Timber frame decaying; brick and stonework eroded. Holding repairs were carried out in March 2012 to make the Priory Lodgings wind and weather proof and to eradicate dry rot. Heritage Lottery Fund funding is now being sought by the trustees for some structural repairs.

Contact: Ruth Garner 0117 975 0696



© Gloucester City Council

SITE NAME:	<b>Llanthony Priory, remains of precinct wall north of Inner Gatehouse, Llanthony Road, Gloucester</b>
DESIGNATION:	Scheduled Monument and Listed Buildings - 6 grade I, LB grade II, part in CA
CONDITION:	Poor
OCCUPANCY:	N/A
PRIORITY CATEGORY:	C (C)
OWNER TYPE:	Charity (heritage)
LIST ENTRY NUMBER:	1002091 and 1271693; 1271697; 1271694; 1271696; 1271695; 1271698

Stone and brick wall on the west and north sides of the Outer Court of the former Augustinian Priory. Built in the C15, it was rebuilt or extended in the C17 and C18. The Llanthony Priory Trust is looking to raise funds and investigate suitable future uses for the site.

Contact: Ruth Garner 0117 975 0696



© Gloucester City Council

SITE NAME:	<b>Llanthony Priory, remains of precinct wall south of Outer Gatehouse, Llanthony Road, Gloucester</b>
DESIGNATION:	Scheduled Monument and Listed Buildings - 6 grade I, LB grade II, part in CA
CONDITION:	Very bad
OCCUPANCY:	N/A
PRIORITY CATEGORY:	C (C)
OWNER TYPE:	Charity (heritage)
LIST ENTRY NUMBER:	1002091 and 1271693; 1271697; 1271694; 1271696; 1271695; 1271698

Early C16 brick wall. Badly eroded especially at low level. Two brick piers constructed 1995 to support wall to provide support in event that condition of wall deteriorates, but these have now rotated away from back of wall. The Llanthony Priory Trust is looking to raise funds and investigate suitable future uses for the site.

Contact: Ruth Garner 0117 975 0696

**PRIORITY CATEGORIES**

- A** Immediate risk of further rapid deterioration or loss of fabric; no solution agreed.
- B** Immediate risk of further rapid deterioration or loss of fabric; solution agreed but not yet implemented.
- C** Slow decay; no solution agreed.
- D** Slow decay; solution agreed but not yet implemented.
- E** Under repair or in fair to good repair, but no user identified; or under threat of vacancy with no obvious new user (applicable only to buildings capable of beneficial use).
- F** Repair scheme in progress and (where applicable) end use or user identified; functionally redundant buildings with new use agreed but not yet implemented.

**NOTE**  
Last year's priority category is shown in brackets, otherwise 'New entry' is noted.

**ABBREVIATIONS**

- CA** Conservation Area
- LB** Listed Building
- LPA** Local Planning Authority
- NP** National Park
- RPG** Registered Park and Garden
- SM** Scheduled Monument
- UA** Unitary Authority
- WHS** World Heritage Site



© English Heritage

SITE NAME:	<b>Llanthony Priory, remains of range on south side of Inner Court, Llanthony Road, Gloucester</b>
DESIGNATION:	Scheduled Monument and Listed Buildings - 6 grade I, LB grade II, part in CA
CONDITION:	Very bad
OCCUPANCY:	N/A
PRIORITY CATEGORY:	C (C)
OWNER TYPE:	Charity (heritage)
LIST ENTRY NUMBER:	1002091 and 1271693; 1271697; 1271694; 1271696; 1271695; 1271698

Remains of the range on the south side of the Inner Court of the Augustinian Priory of Llanthony Secunda. Early C16. Subject to vandalism. The Llanthony Priory Trust is looking to raise funds and investigate suitable future uses for the site.

Contact: Ruth Garner 0117 975 0696



© Gloucester City Council

SITE NAME:	<b>The Fleece Hotel, 19, Westgate Street, Gloucester</b>
DESIGNATION:	Listed Building grade I, CA
CONDITION:	Poor
OCCUPANCY:	Vacant/not in use
PRIORITY CATEGORY:	C (C)
OWNER TYPE:	Local authority
LIST ENTRY NUMBER:	1245447

C15 timber-framed range most recently occupied as the Fleece Hotel. The building has been vacant for sometime. It is in poor repair, with some internal decay. A series of opening up works were carried out early summer 2010 to provide more information on the condition. Ownership has passed to Gloucester City Council who are undertaking emergency repairs and considering longer term solutions.

Contact: Ruth Garner 0117 975 0696



© English Heritage

SITE NAME:	<b>Old Judges House, 26, Westgate Street, Gloucester</b>
DESIGNATION:	Listed Building grade I, CA
CONDITION:	Poor
OCCUPANCY:	Vacant/not in use
PRIORITY CATEGORY:	C (C)
OWNER TYPE:	Commercial company
LIST ENTRY NUMBER:	1245450

Late C15 timber-framed merchant house, greatly enlarged and remodelled in late C16/early C17. Refronted and altered internally c1815. Operated as seed merchant for c100 years until 1989, then partly occupied as bookshop, but vacant for last two years. Whilst some repairs being undertaken, there are many areas which require attention relating to general decay, water ingress and previous use of cement for repairs.

Contact: Ruth Garner 0117 975 0696

SITE NAME:	<b>Barton Street, Gloucester</b>	
DESIGNATION:	Conservation Area, 5 LBs	NEW ENTRY?: Yes
CONDITION:	Very bad	TREND: Deteriorating
VULNERABILITY:	Low	CONTACT: Charlotte Lewis (LPA) 01452 396855

SITE NAME:	<b>Southgate Street</b>	
DESIGNATION:	Conservation Area, 31 LBs	NEW ENTRY?: No
CONDITION:	Very bad	TREND: Improving
VULNERABILITY:	Low	CONTACT: Charlotte Lewis (LPA) 01452 396855

#### PRIORITY CATEGORIES

- A** Immediate risk of further rapid deterioration or loss of fabric; no solution agreed.
- B** Immediate risk of further rapid deterioration or loss of fabric; solution agreed but not yet implemented.
- C** Slow decay; no solution agreed.
- D** Slow decay; solution agreed but not yet implemented.
- E** Under repair or in fair to good repair, but no user identified; or under threat of vacancy with no obvious new user (applicable only to buildings capable of beneficial use).
- F** Repair scheme in progress and (where applicable) end use or user identified; functionally redundant buildings with new use agreed but not yet implemented.

**NOTE**  
Last year's priority category is shown in brackets, otherwise 'New entry' is noted.

#### ABBREVIATIONS

CA	Conservation Area
LB	Listed Building
LPA	Local Planning Authority
NP	National Park
RPG	Registered Park and Garden
SM	Scheduled Monument
UA	Unitary Authority
WHS	World Heritage Site

## STROUD



© English Heritage Archive

SITE NAME:	<b>St Marys House, London Road, Chalford</b>
DESIGNATION:	Listed Building grade II*, CA
CONDITION:	Poor
OCCUPANCY:	Part occupied/part in use
PRIORITY CATEGORY:	A (A)
OWNER TYPE:	Private
LIST ENTRY NUMBER:	1091156

Former mill owner's house and weavers' cottages, late C16 and late C17. Roof in exceptionally poor condition and is covered with tarpaulin.

Contact: Ruth Garner 0117 975 0696



© English Heritage Archive

SITE NAME:	<b>Main building at Stanley Mills, Ryeford, King's Stanley</b>
DESIGNATION:	Listed Building grade I, CA
CONDITION:	Fair
OCCUPANCY:	Part occupied/part in use
PRIORITY CATEGORY:	E (E)
OWNER TYPE:	Commercial company
LIST ENTRY NUMBER:	1171285

Woollen mill, 1813. Ancillary building (grade II) is in poor condition and part occupied. Roof repaired with English Heritage grant. A proposal for repair and conservation has been granted consent.

Contact: Ruth Garner 0117 975 0696



© English Heritage

SITE NAME:	<b>Former Saxon church to west of Priory House, Leonard Stanley</b>
DESIGNATION:	Scheduled Monument and Listed Buildings - I grade II*; I grade II, 4 LBs
CONDITION:	Very bad
OCCUPANCY:	Vacant/not in use
PRIORITY CATEGORY:	B (B)
OWNER TYPE:	Private
LIST ENTRY NUMBER:	1018606 and 1171503; 1090737

Former Saxon and medieval chapel within core of former priory of St Leonard. Later converted to agricultural use including dovescotes and forge. A major collapse of the east end of the north wall occurred in the winter of 2010-11. The rebuilding of this wall has been grant aided and is due to be completed this summer.

Contact: Ruth Garner 0117 975 0696



© English Heritage Archive

SITE NAME:	<b>Browns Hill Court, Wick Street, Painswick</b>
DESIGNATION:	Listed Building grade II*
CONDITION:	Very bad
OCCUPANCY:	Part occupied/part in use
PRIORITY CATEGORY:	C (C)
OWNER TYPE:	Private
LIST ENTRY NUMBER:	1091567

Early to mid C18 country house converted into flats, which are now vacant. The house has been the subject of a closing order and parts are now in a dangerous condition. The house has been inherited by a new owner; no works have yet been undertaken.

Contact: Ruth Garner 0117 975 0696



© English Heritage

SITE NAME:	<b>Woodchester Mansion, Woodchester</b>
DESIGNATION:	Listed Building grade I, RPG grade II
CONDITION:	Very bad
OCCUPANCY:	Vacant/not in use
PRIORITY CATEGORY:	A (A)
OWNER TYPE:	Charity (heritage)
LIST ENTRY NUMBER:	1340703

Mansion c1854-68 incorporating a magnificent private chapel. The Woodchester Mansion Trust was formed in 1989 to do a continuous programme of conservation and display of the uncompleted gothic-style masterpiece. In 1991 a protective scaffold was built to cover the leaking roof of the chapel. The scaffold is now decaying and unsafe. Repairs are immediately needed to the scaffold or, ideally, the roof underneath.

Contact: Ruth Garner 0117 975 0696

## PRIORITY CATEGORIES

- A** Immediate risk of further rapid deterioration or loss of fabric; no solution agreed.  
**B** Immediate risk of further rapid deterioration or loss of fabric; solution agreed but not yet implemented.  
**C** Slow decay; no solution agreed.

- D** Slow decay; solution agreed but not yet implemented.  
**E** Under repair or in fair to good repair, but no user identified; or under threat of vacancy with no obvious new user (applicable only to buildings capable of beneficial use).

- F** Repair scheme in progress and (where applicable) end use or user identified; functionally redundant buildings with new use agreed but not yet implemented.

**NOTE**  
 Last year's priority category is shown in brackets, otherwise 'New entry' is noted.

## ABBREVIATIONS

CA	Conservation Area
LB	Listed Building
LPA	Local Planning Authority
NP	National Park
RPG	Registered Park and Garden
SM	Scheduled Monument
UA	Unitary Authority
WHS	World Heritage Site



© English Heritage

SITE NAME:	<b>Church of St Mary the Virgin, Church Lane, Berkeley</b>
DESIGNATION:	Listed Place of Worship grade I, CA
CONDITION:	Poor
PRIORITY CATEGORY:	C (New entry)
OWNER TYPE:	Religious organisation
LIST ENTRY NUMBER:	1304581

Anglican parish church. C12 foundation on probable site of important early medieval minster church, altered in C13 and C15, and in C19. Random coursed rubblestone, lead roofs with coped verges and cross finials. Nave and aisles of 7 bays with clerestory windows to south only, north porch, lower chancel with flanking chapels. The roof is in poor condition and is vulnerable. The extensive interior wall paintings are at significant risk of decay.

Contact: Ruth Garner 0117 975 0696



© English Heritage

SITE NAME:	<b>Church of St John the Baptist, B4072, Painswick</b>
DESIGNATION:	Listed Place of Worship grade II
CONDITION:	Poor
PRIORITY CATEGORY:	D (New entry)
OWNER TYPE:	Religious organisation
LIST ENTRY NUMBER:	1172665

Small Victorian rural church. Cotswold stone walls, roof tiles and tower with a squat spire. The spire has opening joints due to rusting cramps. The PCC are planning to complete a repair scheme.

Contact: Ruth Garner 0117 975 0696

SITE NAME:	<b>Two bowl barrows, known as Climperwell round barrows, 310 metres south west of Climperwell Farm, Cranham</b>		
DESIGNATION:	Scheduled Monument	LIST ENTRY NUMBER:	1017074
CONDITION:	Extensive significant problems	TREND:	Declining
PRINCIPAL VULNERABILITY:	Arable ploughing	NEW ENTRY?:	No
OWNER TYPE:	Private	CONTACT:	Ruth Garner 0117 975 0696

SITE NAME:	<b>The Mount moated site, Haresfield</b>		
DESIGNATION:	Scheduled Monument	LIST ENTRY NUMBER:	1020655
CONDITION:	Generally satisfactory but with significant localised problems	TREND:	Declining
PRINCIPAL VULNERABILITY:	Animal burrowing - extensive	NEW ENTRY?:	No
OWNER TYPE:	Private	CONTACT:	Ruth Garner 0117 975 0696

SITE NAME:	<b>Tresham Farbarrow round barrows, Hillesley and Tresham</b>		
DESIGNATION:	Scheduled Monument	LIST ENTRY NUMBER:	1002115
CONDITION:	Extensive significant problems	TREND:	Declining
PRINCIPAL VULNERABILITY:	Arable ploughing	NEW ENTRY?:	No
OWNER TYPE:	Private	CONTACT:	Ruth Garner 0117 975 0696

SITE NAME:	<b>Bowl barrow 450 metres south east of Upper Hyde Farm, Minchinhampton</b>		
DESIGNATION:	Scheduled Monument	LIST ENTRY NUMBER:	1008626
CONDITION:	Extensive significant problems	TREND:	Declining
PRINCIPAL VULNERABILITY:	Arable ploughing	NEW ENTRY?:	No
OWNER TYPE:	Commercial company	CONTACT:	Ruth Garner 0117 975 0696

SITE NAME:	<b>Gatcombe long barrow, 400 metres east of Gatcombe Farm, Minchinhampton</b>		
DESIGNATION:	Scheduled Monument	LIST ENTRY NUMBER:	1008623
CONDITION:	Generally unsatisfactory with major localised problems	TREND:	Declining
PRINCIPAL VULNERABILITY:	Animal burrowing - extensive	NEW ENTRY?:	No
OWNER TYPE:	Commercial company	CONTACT:	Ruth Garner 0117 975 0696

#### PRIORITY CATEGORIES

- A** Immediate risk of further rapid deterioration or loss of fabric; no solution agreed.  
**B** Immediate risk of further rapid deterioration or loss of fabric; solution agreed but not yet implemented.  
**C** Slow decay; no solution agreed.

- D** Slow decay; solution agreed but not yet implemented.  
**E** Under repair or in fair to good repair, but no user identified; or under threat of vacancy with no obvious new user (applicable only to buildings capable of beneficial use).

- F** Repair scheme in progress and (where applicable) end use or user identified; functionally redundant buildings with new use agreed but not yet implemented.

**NOTE**  
 Last year's priority category is shown in brackets, otherwise 'New entry' is noted.

#### ABBREVIATIONS

CA	Conservation Area
LB	Listed Building
LPA	Local Planning Authority
NP	National Park
RPG	Registered Park and Garden
SM	Scheduled Monument
UA	Unitary Authority
WHS	World Heritage Site

SITE NAME:	<b>West Hill Romano-Celtic temple, Uley</b>		
DESIGNATION:	Scheduled Monument	LIST ENTRY NUMBER:	1002076
CONDITION:	Generally satisfactory but with minor localised problems	TREND:	Declining
PRINCIPAL VULNERABILITY:	Arable ploughing	NEW ENTRY?:	No
OWNER TYPE:	Private	CONTACT:	Ruth Garner 0117 975 0696

SITE NAME:	<b>Bowl barrow 720 metres south east of Longwood Farm, Woodchester</b>		
DESIGNATION:	Scheduled Monument	LIST ENTRY NUMBER:	1017084
CONDITION:	Extensive significant problems	TREND:	Declining
PRINCIPAL VULNERABILITY:	Arable ploughing	NEW ENTRY?:	No
OWNER TYPE:	Private	CONTACT:	Ruth Garner 0117 975 0696

SITE NAME:	<b>Bowl barrow 330 metres north of Symonds' Hall Farm, Wotton-under-Edge</b>		
DESIGNATION:	Scheduled Monument	LIST ENTRY NUMBER:	1017083
CONDITION:	Extensive significant problems	TREND:	Declining
PRINCIPAL VULNERABILITY:	Arable ploughing	NEW ENTRY?:	No
OWNER TYPE:	Private	CONTACT:	Ruth Garner 0117 975 0696

## TEWKESBURY



© English Heritage

SITE NAME:	<b>Dovecote 3 metres north of Bridge House, Bentham, Badgeworth</b>
DESIGNATION:	Listed Building grade II*
CONDITION:	Poor
OCCUPANCY:	N/A
PRIORITY CATEGORY:	C (C)
OWNER TYPE:	Private
LIST ENTRY NUMBER:	1304753

Dovecote, C17. Movement of structural timbers on south east and north east walls has caused joints to pull apart, leading to brick panels falling out. Wattle and daub panels are also fragmenting. Some timber decay on the west side and cement repairs to the roof are also of concern.

Contact: Ruth Garner 0117 975 0696

SITE NAME:	<b>Dovecote approx 75 metres south east of Manor Farm, Ashchurch, Fiddington</b>
DESIGNATION:	Listed Building grade II*
CONDITION:	Poor
OCCUPANCY:	N/A
PRIORITY CATEGORY:	E (E)
OWNER TYPE:	Private
LIST ENTRY NUMBER:	1091923

Dovecote, 1637. Pointing eroded particularly on the north face. Occasional missing roof tiles, although some roofing works have taken place.

Contact: Ruth Garner 0117 975 0696



© Tewkesbury Borough Council

SITE NAME:	<b>Malthouse to the rear of, 23, Barton Street, Tewkesbury</b>
DESIGNATION:	Listed Building grade II*, CA
CONDITION:	Poor
OCCUPANCY:	Vacant/not in use
PRIORITY CATEGORY:	C (C)
OWNER TYPE:	Private
LIST ENTRY NUMBER:	1281018

Workshop, former malthouse. C17. Building has been unoccupied for some time and although discussions have been held with the owner, no applications have yet been forthcoming.

Contact: Ruth Garner 0117 975 0696

### PRIORITY CATEGORIES

- A** Immediate risk of further rapid deterioration or loss of fabric; no solution agreed.
- B** Immediate risk of further rapid deterioration or loss of fabric; solution agreed but not yet implemented.
- C** Slow decay; no solution agreed.
- D** Slow decay; solution agreed but not yet implemented.
- E** Under repair or in fair to good repair, but no user identified; or under threat of vacancy with no obvious new user (applicable only to buildings capable of beneficial use).
- F** Repair scheme in progress and (where applicable) end use or user identified; functionally redundant buildings with new use agreed but not yet implemented.

**NOTE**  
Last year's priority category is shown in brackets, otherwise 'New entry' is noted.

### ABBREVIATIONS

CA	Conservation Area
LB	Listed Building
LPA	Local Planning Authority
NP	National Park
RPG	Registered Park and Garden
SM	Scheduled Monument
UA	Unitary Authority
WHS	World Heritage Site



© Tewkesbury Borough Council

SITE NAME:	<b>88, Church Street, Tewkesbury</b>
DESIGNATION:	Listed Building grade II*, CA
CONDITION:	Poor
OCCUPANCY:	Part occupied/part in use
PRIORITY CATEGORY:	C (C)
OWNER TYPE:	Private
LIST ENTRY NUMBER:	1205905

Late C15 town house, altered C16 and C19, with shop under. Building only partly occupied and in poor condition with broken windows on second floor.

Contact: Ruth Garner 0117 975 0696



© English Heritage Archive

SITE NAME:	<b>Toddington House, Church Lane, Toddington</b>
DESIGNATION:	Listed Building grade II* and Scheduled Monument, RPG grade II
CONDITION:	Fair
OCCUPANCY:	Vacant/not in use
PRIORITY CATEGORY:	E (E)
OWNER TYPE:	Private
LIST ENTRY NUMBER:	1303593 and 1004840

Manor house, 1820-35, set in C19 formal gardens, on the east side of a late C18 landscape park. The house has been mothballed for more than 15 years, but has recently been purchased by a new owner who has installed a temporary roof and is engaging in an extensive programme of urgent works and repairs in consultation with the Local Planning Authority and English Heritage.

Contact: Ruth Garner 0117 975 0696



© English Heritage

SITE NAME:	<b>Church of St John the Baptist, Oxenton</b>
DESIGNATION:	Listed Place of Worship grade I
CONDITION:	Poor
PRIORITY CATEGORY:	C (New entry)
OWNER TYPE:	Religious organisation
LIST ENTRY NUMBER:	1303393

Anglican parish church. C13, C14 and C15, restored 1905. Nave and chancel, except the south wall, coursed limestone rubble; south wall of chancel porch and north aisle coursed squared and dressed limestone; tower and mortuary: ashlar; stone slate roof. Nave with north aisle with mortuary chapel at right angles, chancel and west tower. The key risk is the decay of the interior plaster and the threat that this poses to the wall paintings that are presently preserved.

Contact: Ruth Garner 0117 975 0696

SITE NAME:	<b>Deserted Medieval village, Ashchurch Rural</b>	
DESIGNATION:	Scheduled Monument	LIST ENTRY NUMBER: 1002071
CONDITION:	Extensive significant problems	TREND: Declining
PRINCIPAL VULNERABILITY:	Arable ploughing	NEW ENTRY?: No
OWNER TYPE:	Mixed, multiple owners	CONTACT: Ruth Garner 0117 975 0696

SITE NAME:	<b>Nottingham Hill camp, Gotherington / Prescott / Woodmancote</b>	
DESIGNATION:	Scheduled Monument	LIST ENTRY NUMBER: 1004864
CONDITION:	Extensive significant problems	TREND: Declining
PRINCIPAL VULNERABILITY:	Arable ploughing	NEW ENTRY?: No
OWNER TYPE:	Private, multiple owners	CONTACT: Ruth Garner 0117 975 0696

SITE NAME:	<b>Great Witcombe Romano-British villa, Great Witcombe / Brockworth</b>	
DESIGNATION:	Scheduled Monument	LIST ENTRY NUMBER: 1014826
CONDITION:	Generally unsatisfactory with major localised problems	TREND: Declining
PRINCIPAL VULNERABILITY:	Deterioration - in need of management	NEW ENTRY?: No
OWNER TYPE:	Government or agency	CONTACT: Ruth Garner 0117 975 0696

**PRIORITY CATEGORIES**

- A** Immediate risk of further rapid deterioration or loss of fabric; no solution agreed.
- B** Immediate risk of further rapid deterioration or loss of fabric; solution agreed but not yet implemented.
- C** Slow decay; no solution agreed.
- D** Slow decay; solution agreed but not yet implemented.
- E** Under repair or in fair to good repair, but no user identified; or under threat of vacancy with no obvious new user (applicable only to buildings capable of beneficial use).
- F** Repair scheme in progress and (where applicable) end use or user identified; functionally redundant buildings with new use agreed but not yet implemented.

**NOTE**  
Last year's priority category is shown in brackets, otherwise 'New entry' is noted.

**ABBREVIATIONS**

- CA** Conservation Area
- LB** Listed Building
- LPA** Local Planning Authority
- NP** National Park
- RPG** Registered Park and Garden
- SM** Scheduled Monument
- UA** Unitary Authority
- WHS** World Heritage Site

SITE NAME:	<b>Bowl barrow 690 metres south west of Roel Farm, Hawling</b>		
DESIGNATION:	Scheduled Monument	LIST ENTRY NUMBER:	1017076
CONDITION:	Generally satisfactory but with significant localised problems	TREND:	Declining
PRINCIPAL VULNERABILITY:	Arable ploughing	NEW ENTRY?:	No
OWNER TYPE:	Commercial company	CONTACT:	Ruth Garner 0117 975 0696
SITE NAME:	<b>Bowl barrow 760 metres south of Roel Farm, Hawling</b>		
DESIGNATION:	Scheduled Monument	LIST ENTRY NUMBER:	1017077
CONDITION:	Extensive significant problems	TREND:	Declining
PRINCIPAL VULNERABILITY:	Arable ploughing	NEW ENTRY?:	No
OWNER TYPE:	Commercial company	CONTACT:	Ruth Garner 0117 975 0696
SITE NAME:	<b>Two bowl barrows known as Hawling Downs round barrows, 610 metres north east of Slade Barn Farm, Hawling</b>		
DESIGNATION:	Scheduled Monument	LIST ENTRY NUMBER:	1017037
CONDITION:	Extensive significant problems	TREND:	Declining
PRINCIPAL VULNERABILITY:	Arable ploughing	NEW ENTRY?:	No
OWNER TYPE:	Private	CONTACT:	Ruth Garner 0117 975 0696
SITE NAME:	<b>Over earthwork, Highnam</b>		
DESIGNATION:	Scheduled Monument	LIST ENTRY NUMBER:	1002092
CONDITION:	Generally unsatisfactory with major localised problems	TREND:	Declining
PRINCIPAL VULNERABILITY:	Scrub/tree growth	NEW ENTRY?:	Yes
OWNER TYPE:	Mixed, multiple owners	CONTACT:	Ruth Garner 0117 975 0696
SITE NAME:	<b>Hailes Abbey and ringwork, Stanway</b>		
DESIGNATION:	Scheduled Monument, 3 LBs	LIST ENTRY NUMBER:	1018070
CONDITION:	Extensive significant problems	TREND:	Declining
PRINCIPAL VULNERABILITY:	Arable ploughing	NEW ENTRY?:	No
OWNER TYPE:	Mixed, multiple owners	CONTACT:	Ruth Garner 0117 975 0696
SITE NAME:	<b>Hailes Wood camp, Hailes, Stanway</b>		
DESIGNATION:	Scheduled Monument	LIST ENTRY NUMBER:	1004843
CONDITION:	Generally unsatisfactory with major localised problems	TREND:	Declining
PRINCIPAL VULNERABILITY:	Animal burrowing - extensive	NEW ENTRY?:	No
OWNER TYPE:	Private	CONTACT:	Ruth Garner 0117 975 0696
SITE NAME:	<b>Milhampost Roman site, Stanway</b>		
DESIGNATION:	Scheduled Monument	LIST ENTRY NUMBER:	1004844
CONDITION:	Extensive significant problems	TREND:	Declining
PRINCIPAL VULNERABILITY:	Arable ploughing	NEW ENTRY?:	No
OWNER TYPE:	Private	CONTACT:	Ruth Garner 0117 975 0696

**PRIORITY CATEGORIES**

- A** Immediate risk of further rapid deterioration or loss of fabric; no solution agreed.
- B** Immediate risk of further rapid deterioration or loss of fabric; solution agreed but not yet implemented.
- C** Slow decay; no solution agreed.
- D** Slow decay; solution agreed but not yet implemented.
- E** Under repair or in fair to good repair, but no user identified; or under threat of vacancy with no obvious new user (applicable only to buildings capable of beneficial use).
- F** Repair scheme in progress and (where applicable) end use or user identified; functionally redundant buildings with new use agreed but not yet implemented.

**NOTE**  
Last year's priority category is shown in brackets, otherwise 'New entry' is noted.

**ABBREVIATIONS**

CA	Conservation Area
LB	Listed Building
LPA	Local Planning Authority
NP	National Park
RPG	Registered Park and Garden
SM	Scheduled Monument
UA	Unitary Authority
WHS	World Heritage Site



SITE NAME:	<b>Wadfield Roman villa, Sudeley</b>		
DESIGNATION:	Scheduled Monument	LIST ENTRY NUMBER:	1004846
CONDITION:	Extensive significant problems	TREND:	Declining
PRINCIPAL VULNERABILITY:	Arable ploughing	NEW ENTRY?:	No
OWNER TYPE:	Private	CONTACT:	Ruth Garner 0117 975 0696

SITE NAME:	<b>Romano-British villa 170 metres south west of Winchcombe School, Greet Road, Winchcombe</b>		
DESIGNATION:	Scheduled Monument	LIST ENTRY NUMBER:	1021449
CONDITION:	Extensive significant problems	TREND:	Unknown
PRINCIPAL VULNERABILITY:	Arable ploughing	NEW ENTRY?:	No
OWNER TYPE:	Commercial company	CONTACT:	Ruth Garner 0117 975 0696

SITE NAME:	<b>Woodmancote</b>		
DESIGNATION:	Conservation Area, 10 LBs	NEW ENTRY?:	No
CONDITION:	Poor	TREND:	No significant change
VULNERABILITY:	High	CONTACT:	Siân Hughes (LPA) 01684 272060

## ISLES OF SCILLY (UA)



© English Heritage Archive

SITE NAME:	<b>Post medieval cottages, Samson, Tresco</b>
DESIGNATION:	Scheduled Monument, part in CA
CONDITION:	Poor
OCCUPANCY:	N/A
PRIORITY CATEGORY:	C (C)
OWNER TYPE:	Crown
LIST ENTRY NUMBER:	1016509

Fossilised C18/C19 landscape. The remains of the buildings are at risk from natural weathering, vegetation and erosion caused by visitors. A management plan has been devised and initial phase of consolidation grant aided by English Heritage is now complete. The result of the consolidation trials are being studied to inform a wider programme of repair.

Contact: Ruth Garner 0117 975 0696



© English Heritage

SITE NAME:	<b>Church of St Nicholas, Tresco</b>
DESIGNATION:	Listed Place of Worship grade II, CA
CONDITION:	Poor
PRIORITY CATEGORY:	D (New entry)
OWNER TYPE:	Religious organisation
LIST ENTRY NUMBER:	1328849

Small Anglican granite walled church with a cruciform plan and a squat tower. The roof slates have a history of failure. The south nave and south transept pitches are the worst but all slopes need repair. A Repair Grant for Places of Worship was offered in March 2013.

Contact: Ruth Garner 0117 975 0696

SITE NAME:	<b>Civil War battery on The Green, Bryher</b>		
DESIGNATION:	Scheduled Monument, CA	LIST ENTRY NUMBER:	1010176
CONDITION:	Generally unsatisfactory with major localised problems	TREND:	Declining
PRINCIPAL VULNERABILITY:	Vehicle damage/erosion - moderate	NEW ENTRY?:	No
OWNER TYPE:	Crown	CONTACT:	Ruth Garner 0117 975 0696

## PRIORITY CATEGORIES

- A** Immediate risk of further rapid deterioration or loss of fabric; no solution agreed.  
**B** Immediate risk of further rapid deterioration or loss of fabric; solution agreed but not yet implemented.  
**C** Slow decay; no solution agreed.

- D** Slow decay; solution agreed but not yet implemented.  
**E** Under repair or in fair to good repair, but no user identified; or under threat of vacancy with no obvious new user (applicable only to buildings capable of beneficial use).

- F** Repair scheme in progress and (where applicable) end use or user identified; functionally redundant buildings with new use agreed but not yet implemented.

**NOTE**  
 Last year's priority category is shown in brackets, otherwise 'New entry' is noted.

## ABBREVIATIONS

CA	Conservation Area
LB	Listed Building
LPA	Local Planning Authority
NP	National Park
RPG	Registered Park and Garden
SM	Scheduled Monument
UA	Unitary Authority
WHS	World Heritage Site

SITE NAME:	<b>Gig shed on the north coast of Great Porth, Bryher</b>		
DESIGNATION:	Scheduled Monument, CA	LIST ENTRY NUMBER:	1016173
CONDITION:	Extensive significant problems	TREND:	Declining
PRINCIPAL VULNERABILITY:	Dumping	NEW ENTRY?:	No
OWNER TYPE:	Crown	CONTACT:	Ruth Garner 0117 975 0696
SITE NAME:	<b>Prehistoric enclosure south east of The Brow, Bryher</b>		
DESIGNATION:	Scheduled Monument, CA	LIST ENTRY NUMBER:	1015649
CONDITION:	Generally satisfactory but with significant localised problems	TREND:	Declining
PRINCIPAL VULNERABILITY:	Other	NEW ENTRY?:	No
OWNER TYPE:	Crown	CONTACT:	Ruth Garner 0117 975 0696
SITE NAME:	<b>Prehistoric field system and post-medieval quay in Great Porth, Bryher</b>		
DESIGNATION:	Scheduled Monument, part in CA	LIST ENTRY NUMBER:	1014987
CONDITION:	Generally satisfactory but with significant localised problems	TREND:	Declining
PRINCIPAL VULNERABILITY:	Coastal erosion	NEW ENTRY?:	No
OWNER TYPE:	Crown	CONTACT:	Ruth Garner 0117 975 0696
SITE NAME:	<b>Prehistoric field system and Romano-British cist in Green Bay, Bryher</b>		
DESIGNATION:	Scheduled Monument, CA	LIST ENTRY NUMBER:	1014989
CONDITION:	Generally satisfactory but with significant localised problems	TREND:	Declining
PRINCIPAL VULNERABILITY:	Collapse	NEW ENTRY?:	No
OWNER TYPE:	Crown	CONTACT:	Ruth Garner 0117 975 0696
SITE NAME:	<b>Prehistoric hut circle south of The Brow, Bryher</b>		
DESIGNATION:	Scheduled Monument, CA	LIST ENTRY NUMBER:	1014990
CONDITION:	Generally satisfactory but with significant localised problems	TREND:	Declining
PRINCIPAL VULNERABILITY:	Other	NEW ENTRY?:	No
OWNER TYPE:	Crown	CONTACT:	Ruth Garner 0117 975 0696
SITE NAME:	<b>Prehistoric linear boundary and cairns south west of The Bar, Bryher</b>		
DESIGNATION:	Scheduled Monument, CA	LIST ENTRY NUMBER:	1016170
CONDITION:	Generally satisfactory but with significant localised problems	TREND:	Declining
PRINCIPAL VULNERABILITY:	Other	NEW ENTRY?:	No
OWNER TYPE:	Crown	CONTACT:	Ruth Garner 0117 975 0696
SITE NAME:	<b>Prehistoric linear boundary SSE of The Island, Bryher</b>		
DESIGNATION:	Scheduled Monument, CA	LIST ENTRY NUMBER:	1014991
CONDITION:	Generally satisfactory but with significant localised problems	TREND:	Declining
PRINCIPAL VULNERABILITY:	Other	NEW ENTRY?:	No
OWNER TYPE:	Crown	CONTACT:	Ruth Garner 0117 975 0696

**PRIORITY CATEGORIES**

- A** Immediate risk of further rapid deterioration or loss of fabric; no solution agreed.
- B** Immediate risk of further rapid deterioration or loss of fabric; solution agreed but not yet implemented.
- C** Slow decay; no solution agreed.
- D** Slow decay; solution agreed but not yet implemented.
- E** Under repair or in fair to good repair, but no user identified; or under threat of vacancy with no obvious new user (applicable only to buildings capable of beneficial use).
- F** Repair scheme in progress and (where applicable) end use or user identified; functionally redundant buildings with new use agreed but not yet implemented.

**NOTE**  
Last year's priority category is shown in brackets, otherwise 'New entry' is noted.

**ABBREVIATIONS**

CA	Conservation Area
LB	Listed Building
LPA	Local Planning Authority
NP	National Park
RPG	Registered Park and Garden
SM	Scheduled Monument
UA	Unitary Authority
WHS	World Heritage Site

SITE NAME:	<b>Platform cairn on Cruther's Neck, St. Martin's</b>		
DESIGNATION:	Scheduled Monument, CA	LIST ENTRY NUMBER:	1013806
CONDITION:	Generally satisfactory but with significant localised problems	TREND:	Declining
PRINCIPAL VULNERABILITY:	Plant growth	NEW ENTRY?:	No
OWNER TYPE:	Crown	CONTACT:	Ruth Garner 0117 975 0696
SITE NAME:	<b>Prehistoric cairn cemetery and field system on Tinkler's Hill, St. Martin's</b>		
DESIGNATION:	Scheduled Monument, CA	LIST ENTRY NUMBER:	1018109
CONDITION:	Generally satisfactory but with significant localised problems	TREND:	Declining
PRINCIPAL VULNERABILITY:	Scrub/tree growth	NEW ENTRY?:	No
OWNER TYPE:	Crown	CONTACT:	Ruth Garner 0117 975 0696
SITE NAME:	<b>Prehistoric house platform settlement south west of English Island Carn, St. Martin's</b>		
DESIGNATION:	Scheduled Monument, CA	LIST ENTRY NUMBER:	1018115
CONDITION:	Generally satisfactory but with significant localised problems	TREND:	Declining
PRINCIPAL VULNERABILITY:	Plant growth	NEW ENTRY?:	No
OWNER TYPE:	Crown	CONTACT:	Ruth Garner 0117 975 0696
SITE NAME:	<b>Prehistoric settlement and Romano-British shrine on Nornour, St. Martin's</b>		
DESIGNATION:	Scheduled Monument, CA	LIST ENTRY NUMBER:	1015674
CONDITION:	Generally unsatisfactory with major localised problems	TREND:	Declining
PRINCIPAL VULNERABILITY:	Coastal erosion	NEW ENTRY?:	No
OWNER TYPE:	Crown	CONTACT:	Ruth Garner 0117 975 0696
SITE NAME:	<b>Prehistoric to Romano-British ritual, funerary and settlement remains on Par Beach, St. Martin's</b>		
DESIGNATION:	Scheduled Monument, CA	LIST ENTRY NUMBER:	1018116
CONDITION:	Generally satisfactory but with significant localised problems	TREND:	Declining
PRINCIPAL VULNERABILITY:	Coastal erosion	NEW ENTRY?:	No
OWNER TYPE:	Crown	CONTACT:	Ruth Garner 0117 975 0696
SITE NAME:	<b>Ennor Castle, Old Town, St. Mary's</b>		
DESIGNATION:	Scheduled Monument, CA	LIST ENTRY NUMBER:	1014994
CONDITION:	Generally unsatisfactory with major localised problems	TREND:	Declining
PRINCIPAL VULNERABILITY:	Scrub/tree growth	NEW ENTRY?:	No
OWNER TYPE:	Private	CONTACT:	Ruth Garner 0117 975 0696
SITE NAME:	<b>Hut circle settlement in Pendrathen, St. Mary's</b>		
DESIGNATION:	Scheduled Monument, CA	LIST ENTRY NUMBER:	1015663
CONDITION:	Extensive significant problems	TREND:	Declining
PRINCIPAL VULNERABILITY:	Coastal erosion	NEW ENTRY?:	No
OWNER TYPE:	Crown	CONTACT:	Ruth Garner 0117 975 0696

## PRIORITY CATEGORIES

- A** Immediate risk of further rapid deterioration or loss of fabric; no solution agreed.  
**B** Immediate risk of further rapid deterioration or loss of fabric; solution agreed but not yet implemented.  
**C** Slow decay; no solution agreed.

- D** Slow decay; solution agreed but not yet implemented.  
**E** Under repair or in fair to good repair, but no user identified; or under threat of vacancy with no obvious new user (applicable only to buildings capable of beneficial use).

- F** Repair scheme in progress and (where applicable) end use or user identified; functionally redundant buildings with new use agreed but not yet implemented.

**NOTE**  
 Last year's priority category is shown in brackets, otherwise 'New entry' is noted.

## ABBREVIATIONS

CA	Conservation Area
LB	Listed Building
LPA	Local Planning Authority
NP	National Park
RPG	Registered Park and Garden
SM	Scheduled Monument
UA	Unitary Authority
WHS	World Heritage Site

SITE NAME:	Iron Age to Romano-British fogou on northern Peninnis Head, 170 metres south of Carn Gwavel Farm, St. Mary's		
DESIGNATION:	Scheduled Monument, CA	LIST ENTRY NUMBER:	1020142
CONDITION:	Generally satisfactory but with significant localised problems	TREND:	Unknown
PRINCIPAL VULNERABILITY:	Collapse	NEW ENTRY?:	No
OWNER TYPE:	Crown	CONTACT:	Ruth Garner 0117 975 0696
SITE NAME:	Kerbed platform cairn on Helvear Hill, 210 metres ENE of Helvear Farm, St. Mary's		
DESIGNATION:	Scheduled Monument, CA	LIST ENTRY NUMBER:	1010168
CONDITION:	Generally unsatisfactory with major localised problems	TREND:	Declining
PRINCIPAL VULNERABILITY:	Collapse	NEW ENTRY?:	No
OWNER TYPE:	Crown	CONTACT:	Ruth Garner 0117 975 0696
SITE NAME:	Post-medieval breastwork, curtain wall and associated defensive structures on the periphery of The Garrison, St. Mary's		
DESIGNATION:	Scheduled Monument, LB grade I, CA	LIST ENTRY NUMBER:	1018370
CONDITION:	Generally unsatisfactory with major localised problems	TREND:	Declining
PRINCIPAL VULNERABILITY:	Coastal erosion	NEW ENTRY?:	No
OWNER TYPE:	Mixed, multiple owners	CONTACT:	Ruth Garner 0117 975 0696
SITE NAME:	Prehistoric settlement, Romano-British cist cemetery and Civil War battery in northern Toll's Porth, St. Mary's		
DESIGNATION:	Scheduled Monument, CA	LIST ENTRY NUMBER:	1015664
CONDITION:	Extensive significant problems	TREND:	Declining
PRINCIPAL VULNERABILITY:	Coastal erosion	NEW ENTRY?:	No
OWNER TYPE:	Crown	CONTACT:	Ruth Garner 0117 975 0696
SITE NAME:	Round cairn 137 metres east of Helvear Farm, St. Mary's		
DESIGNATION:	Scheduled Monument, CA	LIST ENTRY NUMBER:	1010167
CONDITION:	Generally unsatisfactory with major localised problems	TREND:	Declining
PRINCIPAL VULNERABILITY:	Collapse	NEW ENTRY?:	No
OWNER TYPE:	Crown	CONTACT:	Ruth Garner 0117 975 0696
SITE NAME:	The Giant's Castle cliff castle, St. Mary's		
DESIGNATION:	Scheduled Monument, CA	LIST ENTRY NUMBER:	1011935
CONDITION:	Generally unsatisfactory with major localised problems	TREND:	Declining
PRINCIPAL VULNERABILITY:	Other	NEW ENTRY?:	No
OWNER TYPE:	Crown	CONTACT:	Ruth Garner 0117 975 0696
SITE NAME:	The Old Quay, Old Town Bay, St. Mary's		
DESIGNATION:	Scheduled Monument, CA	LIST ENTRY NUMBER:	1015656
CONDITION:	Generally satisfactory but with significant localised problems	TREND:	Declining
PRINCIPAL VULNERABILITY:	Coastal erosion	NEW ENTRY?:	No
OWNER TYPE:	Crown	CONTACT:	Ruth Garner 0117 975 0696

## PRIORITY CATEGORIES

- A** Immediate risk of further rapid deterioration or loss of fabric; no solution agreed.  
**B** Immediate risk of further rapid deterioration or loss of fabric; solution agreed but not yet implemented.  
**C** Slow decay; no solution agreed.

- D** Slow decay; solution agreed but not yet implemented.  
**E** Under repair or in fair to good repair, but no user identified; or under threat of vacancy with no obvious new user (applicable only to buildings capable of beneficial use).

- F** Repair scheme in progress and (where applicable) end use or user identified; functionally redundant buildings with new use agreed but not yet implemented.

**NOTE**  
 Last year's priority category is shown in brackets, otherwise 'New entry' is noted.

## ABBREVIATIONS

CA	Conservation Area
LB	Listed Building
LPA	Local Planning Authority
NP	National Park
RPG	Registered Park and Garden
SM	Scheduled Monument
UA	Unitary Authority
WHS	World Heritage Site

SITE NAME:	World War II pillbox between Thomas' Porth and Porthaloo, St. Mary's		
DESIGNATION:	Scheduled Monument, CA	LIST ENTRY NUMBER:	1016517
CONDITION:	Generally satisfactory but with significant localised problems	TREND:	Declining
PRINCIPAL VULNERABILITY:	Collapse	NEW ENTRY?:	No
OWNER TYPE:	Crown	CONTACT:	Ruth Garner 0117 975 0696

SITE NAME:	World War II pillbox west of Porth Hellick, 90 metres north of Drum Rock, St. Mary's		
DESIGNATION:	Scheduled Monument, CA	LIST ENTRY NUMBER:	1016516
CONDITION:	Extensive significant problems	TREND:	Declining
PRINCIPAL VULNERABILITY:	Plant growth	NEW ENTRY?:	No
OWNER TYPE:	Crown	CONTACT:	Ruth Garner 0117 975 0696

SITE NAME:	Post-medieval animal-driven crushing mill 270 metres south west of Blockhouse Cottage, Tresco		
DESIGNATION:	Scheduled Monument, CA	LIST ENTRY NUMBER:	1016186
CONDITION:	Generally satisfactory but with significant localised problems	TREND:	Declining
PRINCIPAL VULNERABILITY:	Scrub/tree growth	NEW ENTRY?:	No
OWNER TYPE:	Crown	CONTACT:	Ruth Garner 0117 975 0696

SITE NAME:	Prehistoric field system and settlement in Bathinghouse Porth, Tresco		
DESIGNATION:	Scheduled Monument, CA	LIST ENTRY NUMBER:	1016423
CONDITION:	Generally satisfactory but with significant localised problems	TREND:	Declining
PRINCIPAL VULNERABILITY:	Coastal erosion	NEW ENTRY?:	No
OWNER TYPE:	Crown	CONTACT:	Ruth Garner 0117 975 0696

SITE NAME:	Prehistoric field system and settlement north of Appletree Point, Tresco		
DESIGNATION:	Scheduled Monument, CA	LIST ENTRY NUMBER:	1016182
CONDITION:	Unknown	TREND:	Declining
PRINCIPAL VULNERABILITY:	Coastal erosion	NEW ENTRY?:	No
OWNER TYPE:	Crown	CONTACT:	Ruth Garner 0117 975 0696

SITE NAME:	Prehistoric round cairn 255 metres south west of Blockhouse Cottages, Tresco		
DESIGNATION:	Scheduled Monument, CA	LIST ENTRY NUMBER:	1016187
CONDITION:	Generally satisfactory but with significant localised problems	TREND:	Declining
PRINCIPAL VULNERABILITY:	Plant growth	NEW ENTRY?:	No
OWNER TYPE:	Crown	CONTACT:	Ruth Garner 0117 975 0696

SITE NAME:	Prehistoric to post-medieval funerary, field system and settlement remains, with post-medieval kelp pit and deer park on and adjacent to Samson, Tresco		
DESIGNATION:	Scheduled Monument, part in CA	LIST ENTRY NUMBER:	1016509
CONDITION:	Extensive significant problems	TREND:	Declining
PRINCIPAL VULNERABILITY:	Collapse	NEW ENTRY?:	Yes
OWNER TYPE:	Crown	CONTACT:	Ruth Garner 0117 975 0696

## PRIORITY CATEGORIES

- A** Immediate risk of further rapid deterioration or loss of fabric; no solution agreed.  
**B** Immediate risk of further rapid deterioration or loss of fabric; solution agreed but not yet implemented.  
**C** Slow decay; no solution agreed.

- D** Slow decay; solution agreed but not yet implemented.  
**E** Under repair or in fair to good repair, but no user identified; or under threat of vacancy with no obvious new user (applicable only to buildings capable of beneficial use).

- F** Repair scheme in progress and (where applicable) end use or user identified; functionally redundant buildings with new use agreed but not yet implemented.

**NOTE**  
 Last year's priority category is shown in brackets, otherwise 'New entry' is noted.

## ABBREVIATIONS

CA	Conservation Area
LB	Listed Building
LPA	Local Planning Authority
NP	National Park
RPG	Registered Park and Garden
SM	Scheduled Monument
UA	Unitary Authority
WHS	World Heritage Site

SITE NAME:	<b>St Nicholas' Priory, Tresco</b>		
DESIGNATION:	Scheduled Monument, LB grade I, RPG grade I, CA	LIST ENTRY NUMBER:	1016184
CONDITION:	Generally satisfactory but with significant localised problems	TREND:	Declining
PRINCIPAL VULNERABILITY:	Collapse	NEW ENTRY?:	No
OWNER TYPE:	Crown	CONTACT:	Ruth Garner 0117 975 0696

**NORTH SOMERSET (UA)**



© English Heritage

SITE NAME:	<b>Ashton Court, Long Ashton</b>	Large country house dating from C15, C17, C18 and C19. House partly used but large part remains derelict and subject to slow but ongoing decay. The house has been the subject of negotiations between owners, Local Planning Authority, English Heritage and other interested parties for many years. English Heritage grant offered 2011; project development works for Conservation Management Plan, condition survey and business plan underway and due for completion end 2013.
DESIGNATION:	Listed Building grade I, RPG grade II*	
CONDITION:	Very bad	
OCCUPANCY:	Part occupied/part in use	
PRIORITY CATEGORY:	C (C)	
OWNER TYPE:	Local authority	
LIST ENTRY NUMBER:	1129841	

Contact: Ruth Garner 0117 975 0696



© English Heritage

SITE NAME:	<b>Elms Colliery, Nailsea</b>	One of the most complete examples of a late C18 colliery remaining in England. There are three standing structures and further exposed archaeological remains. All buildings are unroofed, derelict and subject to neglect and vandalism. Wall top consolidation was completed in 2010 but further works are required.
DESIGNATION:	Scheduled Monument and Listed Building grade II	
CONDITION:	Poor	
OCCUPANCY:	Vacant/not in use	
PRIORITY CATEGORY:	A (B)	
OWNER TYPE:	Mixed, multiple owners	
LIST ENTRY NUMBER:	1004533 and 1320976	

Contact: Ruth Garner 0117 975 0696



© English Heritage Archive

SITE NAME:	<b>Birnbeck Pier, Weston-Super-Mare</b>	Main pier which connects Birnbeck Island to the mainland below the Prince Consort Gardens. Dated 1862, opened 1867. Disused apart from the lifeboat station on the island. Negotiations ongoing between the Local Planning Authority, owner, English Heritage and other interested parties about repair of pier and development of island. Trial repairs have been grant aided by English Heritage to help establish likely total repair costs.
DESIGNATION:	Listed Building grade II*, CA	
CONDITION:	Very bad	
OCCUPANCY:	Part occupied/part in use	
PRIORITY CATEGORY:	A (A)	
OWNER TYPE:	Commercial company	
LIST ENTRY NUMBER:	1129718	

Contact: Ruth Garner 0117 975 0696



© English Heritage

SITE NAME:	<b>St Mary's Church, Church Lane, Portbury</b>	Anglican parish church C12, altered and extended early C13 and C14/C15, and restored 1870-75. The stone slate roofs of the chancel, vestry and associated lean-to roofs have come to the end of their life. Water has been getting in causing ceiling plaster falls. The PCC have received an offer under the Heritage Lottery Fund Grants for Places of Worship scheme for the repairs.
DESIGNATION:	Listed Place of Worship grade I	
CONDITION:	Poor	
PRIORITY CATEGORY:	D (New entry)	
OWNER TYPE:	Religious organisation	
LIST ENTRY NUMBER:	1311826	

Contact: Ruth Garner 0117 975 0696

**PRIORITY CATEGORIES**

- A** Immediate risk of further rapid deterioration or loss of fabric; no solution agreed.
- B** Immediate risk of further rapid deterioration or loss of fabric; solution agreed but not yet implemented.
- C** Slow decay; no solution agreed.
- D** Slow decay; solution agreed but not yet implemented.
- E** Under repair or in fair to good repair, but no user identified; or under threat of vacancy with no obvious new user (applicable only to buildings capable of beneficial use).
- F** Repair scheme in progress and (where applicable) end use or user identified; functionally redundant buildings with new use agreed but not yet implemented.


**NOTE**  
Last year's priority category is shown in brackets, otherwise 'New entry' is noted.


**ABBREVIATIONS**

- CA** Conservation Area
- LB** Listed Building
- LPA** Local Planning Authority
- NP** National Park
- RPG** Registered Park and Garden
- SM** Scheduled Monument
- UA** Unitary Authority
- WHS** World Heritage Site

SITE NAME:	<b>Slight univallate hillfort on Conygar Hill, Portbury</b>		
DESIGNATION:	Scheduled Monument	LIST ENTRY NUMBER:	1007918
CONDITION:	Generally satisfactory but with significant localised problems	TREND:	Declining
PRINCIPAL VULNERABILITY:	Scrub/tree growth	NEW ENTRY?:	Yes
OWNER TYPE:	Private	CONTACT:	Ruth Garner 0117 975 0696
<hr/>			
SITE NAME:	<b>Birnbeck, Weston-Super-Mare</b>		
DESIGNATION:	Conservation Area, 29 LBs, part in SM	NEW ENTRY?:	No
CONDITION:	Very bad	TREND:	Deteriorating
VULNERABILITY:	Medium	CONTACT:	Marianna Porter (LPA) 01934 426250
<hr/>			
SITE NAME:	<b>Boulevard/Montpelier, Weston-Super-Mare</b>		
DESIGNATION:	Conservation Area, 4 LBs	NEW ENTRY?:	No
CONDITION:	Poor	TREND:	Deteriorating
VULNERABILITY:	Medium	CONTACT:	Marianna Porter (LPA) 01934 426250
<hr/>			
SITE NAME:	<b>Clevedon Triangle, Clevedon</b>		
DESIGNATION:	Conservation Area, 4 LBs	NEW ENTRY?:	No
CONDITION:	Very bad	TREND:	Deteriorating
VULNERABILITY:	Medium	CONTACT:	Marianna Porter (LPA) 01934 426250
<hr/>			
SITE NAME:	<b>Melrose/Grove Park, Weston-Super-Mare</b>		
DESIGNATION:	Conservation Area, 19 LBs, RPG grade II*, SM	NEW ENTRY?:	No
CONDITION:	Poor	TREND:	Deteriorating
VULNERABILITY:	Medium	CONTACT:	Marianna Porter (LPA) 01934 426250

**PLYMOUTH, CITY OF (UA)**

	SITE NAME:	<b>Woodland Fort, Crownhill Road, Crownhill</b>	Palmerston Fort, built 1863-1869. Part of barrack block in use as social club, but the rest is empty. Remedial repairs have been undertaken and some of the heavy vegetation has recently been cleared. Site is prone to vandalism and rubbish dumping. English Heritage and Plymouth City Council are considering the results of a joint funded study to look at regeneration and conservation options.
	DESIGNATION:	Scheduled Monument	
	CONDITION:	Very bad	
	OCCUPANCY:	Part occupied/part in use	
	PRIORITY CATEGORY:	C (C)	
	OWNER TYPE:	Local authority	
	LIST ENTRY NUMBER:	1002615	

	SITE NAME:	<b>Oddfellows Hall, Ker Street, Devonport</b>	Hall by John Foulston, 1823, in the Egyptian style. Part of a group with the Guildhall and Devonport Column. Egyptian columns flank a central, recessed porch. Currently used as a social club and in poor repair. English Heritage grant-aided a feasibility study and emergency repairs to the roof, completed in 2007.
	DESIGNATION:	Listed Building grade I, CA	
	CONDITION:	Poor	
	OCCUPANCY:	Occupied/in use	
	PRIORITY CATEGORY:	C (C)	
	OWNER TYPE:	Private	
	LIST ENTRY NUMBER:	1322006	

**PRIORITY CATEGORIES**

- A** Immediate risk of further rapid deterioration or loss of fabric; no solution agreed.
- B** Immediate risk of further rapid deterioration or loss of fabric; solution agreed but not yet implemented.
- C** Slow decay; no solution agreed.
- D** Slow decay; solution agreed but not yet implemented.
- E** Under repair or in fair to good repair, but no user identified; or under threat of vacancy with no obvious new user (applicable only to buildings capable of beneficial use).
- F** Repair scheme in progress and (where applicable) end use or user identified; functionally redundant buildings with new use agreed but not yet implemented.

**NOTE**  
Last year's priority category is shown in brackets, otherwise 'New entry' is noted.

**ABBREVIATIONS**

- CA** Conservation Area
- LB** Listed Building
- LPA** Local Planning Authority
- NP** National Park
- RPG** Registered Park and Garden
- SM** Scheduled Monument
- UA** Unitary Authority
- WHS** World Heritage Site



© Plymouth City Council

SITE NAME:	<b>Efford Fort and Emplacement, Military Road, Efford</b>
DESIGNATION:	Scheduled Monument
CONDITION:	Very bad
OCCUPANCY:	Part occupied/part in use
PRIORITY CATEGORY:	A (A)
OWNER TYPE:	Mixed, multiple owners
LIST ENTRY NUMBER:	1021135

Palmerston Fort built 1863-1869. Partially occupied as parade ground is used for seasonal accommodation, while buildings are vacant or used for storage. Buildings are suffering from benign neglect with decay, heavy vegetation growth and extensive water penetration and structural problems are apparent. No solution agreed at present.

Contact: Ruth Garner 0117 975 0696



© English Heritage Archive

SITE NAME:	<b>Agaton Fort, Plymouth</b>
DESIGNATION:	Scheduled Monument
CONDITION:	Fair
OCCUPANCY:	Part occupied/part in use
PRIORITY CATEGORY:	C (C)
OWNER TYPE:	Government or agency
LIST ENTRY NUMBER:	1002613

Heavy Goods Vehicle testing centre is located within a modern building in the Fort. Some ancillary buildings are vacant but have been subject to remedial repairs.

Contact: Ruth Garner 0117 975 0696



© English Heritage

SITE NAME:	<b>South Saw Mills, South Yard, HM Naval Base, Plymouth</b>
DESIGNATION:	Listed Building grade II*
CONDITION:	Fair
OCCUPANCY:	Vacant/not in use
PRIORITY CATEGORY:	E (E)
OWNER TYPE:	Government or agency
LIST ENTRY NUMBER:	1388413

Sawmill of 1856-59. The saw mills ceased to be used as such in 1987 but the ground floor remained in light industrial use and for storage until 1997. An options report was issued in 2010, but the building remains vacant with no identifiable use.

Contact: Ruth Garner 0117 975 0696

SITE NAME:	<b>South Smithery, South Yard, HM Naval Base, Plymouth</b>
DESIGNATION:	Listed Building grade II*
CONDITION:	Very bad
OCCUPANCY:	Vacant/not in use
PRIORITY CATEGORY:	A (A)
OWNER TYPE:	Government or agency
LIST ENTRY NUMBER:	1392692

Dockyard smithery built 1771, modified in the C19 and reconstructed circa 1897. It remained in use until 1987 when structural faults were discovered. There is continued deterioration of the roof, masonry and interiors. An options report was issued in 2010, but a repair strategy has not been put in place.

Contact: Ruth Garner 0117 975 0696



© English Heritage

SITE NAME:	<b>Boringdon Arch, Plymbridge Road, Plymouth</b>
DESIGNATION:	Listed Building grade II* and Scheduled Monument
CONDITION:	Poor
OCCUPANCY:	N/A
PRIORITY CATEGORY:	C (D)
OWNER TYPE:	Private, multiple owners
LIST ENTRY NUMBER:	1386330 and 1020565

Designed by Robert Adam and built in 1783, it is believed the arch was built as a triumphal arch and eye-catcher to be viewed from Saltram House.

Contact: Ruth Garner 0117 975 0696

#### PRIORITY CATEGORIES

- A** Immediate risk of further rapid deterioration or loss of fabric; no solution agreed.  
**B** Immediate risk of further rapid deterioration or loss of fabric; solution agreed but not yet implemented.  
**C** Slow decay; no solution agreed.

- D** Slow decay; solution agreed but not yet implemented.  
**E** Under repair or in fair to good repair, but no user identified; or under threat of vacancy with no obvious new user (applicable only to buildings capable of beneficial use).

- F** Repair scheme in progress and (where applicable) end use or user identified; functionally redundant buildings with new use agreed but not yet implemented.

**NOTE**  
 Last year's priority category is shown in brackets, otherwise 'New entry' is noted.

#### ABBREVIATIONS

CA	Conservation Area
LB	Listed Building
LPA	Local Planning Authority
NP	National Park
RPG	Registered Park and Garden
SM	Scheduled Monument
UA	Unitary Authority
WHS	World Heritage Site





© English Heritage

SITE NAME:	<b>Melville Building, Royal William Yard, Plymouth</b>
DESIGNATION:	Listed Building grade I, CA
CONDITION:	Poor
OCCUPANCY:	Part occupied/part in use
PRIORITY CATEGORY:	C (C)
OWNER TYPE:	Local authority
LIST ENTRY NUMBER:	1378531

The Melville building was constructed circa 1826-32 as stores and offices for the Victualling Board to the design of Sir John Rennie Jnr and forms part of the impressive Royal William Yard. Whilst the majority of the Yard has been successfully developed, with a combination of public and private finance, a sustainable future of Melville has yet to be secured.

Contact: Ruth Garner 0117 975 0696



© English Heritage

SITE NAME:	<b>Old Cooperage, Royal William Yard, Plymouth</b>
DESIGNATION:	Listed Building grade I, CA
CONDITION:	Poor
OCCUPANCY:	Vacant/not in use
PRIORITY CATEGORY:	D (C)
OWNER TYPE:	Local authority
LIST ENTRY NUMBER:	1378536

The Cooperage was built circa 1826-32 for the Victualling Board, to the design of Sir John Rennie Jnr and forms part of the impressive Royal William Yard. Whilst the majority of the Yard has been successfully developed, with a combination of public and private finance, a sustainable future of the Cooperage has yet to be secured. Permission granted in 2013 to convert part of the building into artist studios.

Contact: Ruth Garner 0117 975 0696



© English Heritage

SITE NAME:	<b>The coastal fortifications of Drake's Island, Plymouth</b>
DESIGNATION:	Scheduled Monument, 4 LBs
CONDITION:	Poor
OCCUPANCY:	Vacant/not in use
PRIORITY CATEGORY:	C (C)
OWNER TYPE:	Mixed, multiple owners
LIST ENTRY NUMBER:	1010910

The Island incorporates numerous defences/military monuments from 1549-C20. It was held for Parliament during the Civil War and used for defence purposes until 1958. More recently it was used as an outdoor pursuits centre. All buildings and structures are thought to be in a poor state. A planning application for regeneration as hotel conversion has been drawn up in consultation with English Heritage and is currently being considered by the LPA.

Contact: Ruth Garner 0117 975 0696



© English Heritage Archive

SITE NAME:	<b>Academy Theatre and Great Western Hotel (Palace Theatre), Union Street, Stonehouse, Plymouth</b>
DESIGNATION:	Listed Building grade II*, CA
CONDITION:	Very bad
OCCUPANCY:	Vacant/not in use
PRIORITY CATEGORY:	A (A)
OWNER TYPE:	Private
LIST ENTRY NUMBER:	1386483

Former variety theatre and hotel, 1898. Building continues to deteriorate. A significant building in a major regeneration area. English Heritage has offered grant aid in the past, which was not taken up. Temporary repairs undertaken in 1997. In very bad condition with water penetration causing internal floors to become dangerous. Works are proposed to make the building weather tight (2013).

Contact: Ruth Garner 0117 975 0696



© English Heritage

SITE NAME:	<b>Amphitheatre in grounds of Saltram House, Merafield Road, Plympton</b>
DESIGNATION:	Listed Building grade II*, RPG grade II*
CONDITION:	Fair
OCCUPANCY:	N/A
PRIORITY CATEGORY:	C (C)
OWNER TYPE:	Charity (heritage)
LIST ENTRY NUMBER:	1386231

Late C18 screen wall fronting rock-cut grottoes overlooking the River Plym. Surrounding rock faces have become unstable and are subject to collapse. Repair of the amphitheatre has been identified as a key objective in a draft landscape masterplan for the Saltram area.

Contact: Ruth Garner 0117 975 0696

#### PRIORITY CATEGORIES

- A** Immediate risk of further rapid deterioration or loss of fabric; no solution agreed.  
**B** Immediate risk of further rapid deterioration or loss of fabric; solution agreed but not yet implemented.  
**C** Slow decay; no solution agreed.

- D** Slow decay; solution agreed but not yet implemented.  
**E** Under repair or in fair to good repair, but no user identified; or under threat of vacancy with no obvious new user (applicable only to buildings capable of beneficial use).

- F** Repair scheme in progress and (where applicable) end use or user identified; functionally redundant buildings with new use agreed but not yet implemented.

**NOTE**  
 Last year's priority category is shown in brackets, otherwise 'New entry' is noted.

#### ABBREVIATIONS

CA	Conservation Area
LB	Listed Building
LPA	Local Planning Authority
NP	National Park
RPG	Registered Park and Garden
SM	Scheduled Monument
UA	Unitary Authority
WHS	World Heritage Site



© English Heritage

SITE NAME:	<b>Church of St Mary and All Saints, Church Road, Plymouth</b>
DESIGNATION:	Listed Place of Worship grade II*
CONDITION:	Poor
PRIORITY CATEGORY:	D (New entry)
OWNER TYPE:	Religious organisation
LIST ENTRY NUMBER:	1330541

Roof coverings, particularly the nave and inner slopes of north and south aisle are desperately in need of renewal. Slates to these areas have previously been covered with bitumen-coated hessian and will not be reusable for repairs. Valley gutter also needs renewing. Interior suffers from condensation and poor ventilation. Gullies need clearing out. Downpipe to tower leaking or blocked - wall very green. Some ivy growth to masonry. Buttresses need repointing. Excessive tree growth near north wall. Faculty granted 2011 for some re-roofing work to aisles.

Contact: Ruth Garner 0117 975 0696

SITE NAME:	<b>Austin Fort and section of military road</b>	
DESIGNATION:	Scheduled Monument	LIST ENTRY NUMBER: 1021380
CONDITION:	Generally satisfactory but with significant localised problems	TREND: Stable
PRINCIPAL VULNERABILITY:	Scrub/tree growth	NEW ENTRY?: No
OWNER TYPE:	Local authority	CONTACT: Ruth Garner 0117 975 0696

SITE NAME:	<b>Egg Buckland keep</b>	
DESIGNATION:	Scheduled Monument, LB grade II*	LIST ENTRY NUMBER: 1020543
CONDITION:	Generally satisfactory but with significant localised problems	TREND: Unknown
PRINCIPAL VULNERABILITY:	Development requiring planning permission	NEW ENTRY?: No
OWNER TYPE:	Private	CONTACT: Ruth Garner 0117 975 0696

SITE NAME:	<b>Efford Fort and Efford Emplacement, Military Road, Efford</b>	
DESIGNATION:	Scheduled Monument	LIST ENTRY NUMBER: 1021135
CONDITION:	Generally satisfactory but with significant localised problems	TREND: Declining
PRINCIPAL VULNERABILITY:	Deterioration - in need of management	NEW ENTRY?: No
OWNER TYPE:	Charity (non-heritage)	CONTACT: Ruth Garner 0117 975 0696

SITE NAME:	<b>Ernesettle battery</b>	
DESIGNATION:	Scheduled Monument	LIST ENTRY NUMBER: 1003193
CONDITION:	Generally satisfactory but with significant localised problems	TREND: Declining
PRINCIPAL VULNERABILITY:	Scrub/tree growth	NEW ENTRY?: Yes
OWNER TYPE:	Government or agency	CONTACT: Ruth Garner 0117 975 0696

SITE NAME:	<b>Fort Stamford</b>	
DESIGNATION:	Scheduled Monument	LIST ENTRY NUMBER: 1002544
CONDITION:	Generally unsatisfactory with major localised problems	TREND: Declining
PRINCIPAL VULNERABILITY:	Permitted development	NEW ENTRY?: No
OWNER TYPE:	Private	CONTACT: Ruth Garner 0117 975 0696

SITE NAME:	<b>Knowle Battery</b>	
DESIGNATION:	Scheduled Monument	LIST ENTRY NUMBER: 1002614
CONDITION:	Generally satisfactory but with significant localised problems	TREND: Unknown
PRINCIPAL VULNERABILITY:	Rain entry	NEW ENTRY?: No
OWNER TYPE:	Local authority	CONTACT: Ruth Garner 0117 975 0696

## PRIORITY CATEGORIES

- A** Immediate risk of further rapid deterioration or loss of fabric; no solution agreed.  
**B** Immediate risk of further rapid deterioration or loss of fabric; solution agreed but not yet implemented.  
**C** Slow decay; no solution agreed.

- D** Slow decay; solution agreed but not yet implemented.  
**E** Under repair or in fair to good repair, but no user identified; or under threat of vacancy with no obvious new user (applicable only to buildings capable of beneficial use).

- F** Repair scheme in progress and (where applicable) end use or user identified; functionally redundant buildings with new use agreed but not yet implemented.

**NOTE**  
 Last year's priority category is shown in brackets, otherwise 'New entry' is noted.

## ABBREVIATIONS

CA	Conservation Area
LB	Listed Building
LPA	Local Planning Authority
NP	National Park
RPG	Registered Park and Garden
SM	Scheduled Monument
UA	Unitary Authority
WHS	World Heritage Site

SITE NAME:	<b>Laira Battery</b>		
DESIGNATION:	Scheduled Monument	LIST ENTRY NUMBER:	1021134
CONDITION:	Generally satisfactory but with significant localised problems	TREND:	Declining
PRINCIPAL VULNERABILITY:	Deterioration - in need of management	NEW ENTRY?:	No
OWNER TYPE:	Private, multiple owners	CONTACT:	Ruth Garner 0117 975 0696
SITE NAME:	<b>Laira Emplacement, immediately south west of Laira Battery</b>		
DESIGNATION:	Scheduled Monument	LIST ENTRY NUMBER:	1020686
CONDITION:	Generally unsatisfactory with major localised problems	TREND:	Declining
PRINCIPAL VULNERABILITY:	Development requiring planning permission	NEW ENTRY?:	No
OWNER TYPE:	Private	CONTACT:	Ruth Garner 0117 975 0696
SITE NAME:	<b>Lee Moor Tramway Bridge</b>		
DESIGNATION:	Scheduled Monument	LIST ENTRY NUMBER:	1002637
CONDITION:	Generally satisfactory but with significant localised problems	TREND:	Declining
PRINCIPAL VULNERABILITY:	Collapse	NEW ENTRY?:	Yes
OWNER TYPE:	Mixed, multiple owners	CONTACT:	Ruth Garner 0117 975 0696
SITE NAME:	<b>Plympton Castle</b>		
DESIGNATION:	Scheduled Monument, LB grade II*, CA	LIST ENTRY NUMBER:	1003865
CONDITION:	Generally satisfactory but with significant localised problems	TREND:	Declining
PRINCIPAL VULNERABILITY:	Plant growth	NEW ENTRY?:	No
OWNER TYPE:	Local authority	CONTACT:	Ruth Garner 0117 975 0696
SITE NAME:	<b>Plympton Priory</b>		
DESIGNATION:	Scheduled Monument	LIST ENTRY NUMBER:	1017594
CONDITION:	Extensive significant problems	TREND:	Declining
PRINCIPAL VULNERABILITY:	Development requiring planning permission	NEW ENTRY?:	No
OWNER TYPE:	Mixed, multiple owners	CONTACT:	Ruth Garner 0117 975 0696
SITE NAME:	<b>Stonehouse Manor wall</b>		
DESIGNATION:	Scheduled Monument, part in CA	LIST ENTRY NUMBER:	1003850
CONDITION:	Generally unsatisfactory with major localised problems	TREND:	Declining
PRINCIPAL VULNERABILITY:	Collapse	NEW ENTRY?:	No
OWNER TYPE:	Local authority	CONTACT:	Ruth Garner 0117 975 0696
SITE NAME:	<b>The coastal fortifications of Drake's Island</b>		
DESIGNATION:	Scheduled Monument, 4 LBs	LIST ENTRY NUMBER:	1010910
CONDITION:	Generally satisfactory but with significant localised problems	TREND:	Declining
PRINCIPAL VULNERABILITY:	Development requiring planning permission	NEW ENTRY?:	No
OWNER TYPE:	Mixed, multiple owners	CONTACT:	Ruth Garner 0117 975 0696

**PRIORITY CATEGORIES**

- A** Immediate risk of further rapid deterioration or loss of fabric; no solution agreed.  
**B** Immediate risk of further rapid deterioration or loss of fabric; solution agreed but not yet implemented.  
**C** Slow decay; no solution agreed.

- D** Slow decay; solution agreed but not yet implemented.  
**E** Under repair or in fair to good repair, but no user identified; or under threat of vacancy with no obvious new user (applicable only to buildings capable of beneficial use).

- F** Repair scheme in progress and (where applicable) end use or user identified; functionally redundant buildings with new use agreed but not yet implemented.

**NOTE**  
 Last year's priority category is shown in brackets, otherwise 'New entry' is noted.

**ABBREVIATIONS**

CA	Conservation Area
LB	Listed Building
LPA	Local Planning Authority
NP	National Park
RPG	Registered Park and Garden
SM	Scheduled Monument
UA	Unitary Authority
WHS	World Heritage Site

SITE NAME:	<b>Woodland Fort</b>		
DESIGNATION:	Scheduled Monument	LIST ENTRY NUMBER:	1002615
CONDITION:	Generally unsatisfactory with major localised problems	TREND:	Improving
PRINCIPAL VULNERABILITY:	Deterioration - in need of management	NEW ENTRY?:	No
OWNER TYPE:	Local authority	CONTACT:	Ruth Garner 0117 975 0696

SITE NAME:	<b>Union Street</b>		
DESIGNATION:	Conservation Area, LB grade II*	NEW ENTRY?:	No
CONDITION:	Very bad	TREND:	No significant change
VULNERABILITY:	Low	CONTACT:	Mike Daniells (LPA) 01752 304397

**POOLE (UA)**

SITE NAME:	<b>Round barrow cemetery on Barrow Hill 150 metres south west of Brookvale Farm</b>		
DESIGNATION:	Scheduled Monument	LIST ENTRY NUMBER:	1018029
CONDITION:	Generally unsatisfactory with major localised problems	TREND:	Declining
PRINCIPAL VULNERABILITY:	Deterioration - in need of management	NEW ENTRY?:	No
OWNER TYPE:	Private, multiple owners	CONTACT:	Ruth Garner 0117 975 0696

SITE NAME:	<b>Branksome Park, Canford Cliffs</b>		
DESIGNATION:	Conservation Area, 4 LBs	NEW ENTRY?:	No
CONDITION:	Very bad	TREND:	No significant change
VULNERABILITY:	Low	CONTACT:	Nigel Jacobs (LPA) 01202 633 328

SITE NAME:	<b>Evening Hill, Canford Heath, Poole</b>		
DESIGNATION:	Conservation Area, LB grade II	NEW ENTRY?:	No
CONDITION:	Poor	TREND:	Deteriorating significantly
VULNERABILITY:	Medium	CONTACT:	Nigel Jacobs (LPA) 01202 633 328

SITE NAME:	<b>Haven Road, Canford Cliffs, Poole</b>		
DESIGNATION:	Conservation Area	NEW ENTRY?:	No
CONDITION:	Very bad	TREND:	Improving
VULNERABILITY:	Low	CONTACT:	Nigel Jacobs (LPA) 01202 633 328

SITE NAME:	<b>High Street, Town Centre, Poole</b>		
DESIGNATION:	Conservation Area, 20 LBs	NEW ENTRY?:	No
CONDITION:	Very bad	TREND:	Improving
VULNERABILITY:	Low	CONTACT:	Nigel Jacobs (LPA) 01202 633 328

SITE NAME:	<b>Sandbanks, Canford Cliffs, Poole</b>		
DESIGNATION:	Conservation Area	NEW ENTRY?:	No
CONDITION:	Poor	TREND:	Deteriorating
VULNERABILITY:	Low	CONTACT:	Nigel Jacobs (LPA) 01202 633 328

**PRIORITY CATEGORIES**

- A** Immediate risk of further rapid deterioration or loss of fabric; no solution agreed.
- B** Immediate risk of further rapid deterioration or loss of fabric; solution agreed but not yet implemented.
- C** Slow decay; no solution agreed.
- D** Slow decay; solution agreed but not yet implemented.
- E** Under repair or in fair to good repair, but no user identified; or under threat of vacancy with no obvious new user (applicable only to buildings capable of beneficial use).
- F** Repair scheme in progress and (where applicable) end use or user identified; functionally redundant buildings with new use agreed but not yet implemented.

**NOTE**  
Last year's priority category is shown in brackets, otherwise 'New entry' is noted.

**ABBREVIATIONS**

CA	Conservation Area
LB	Listed Building
LPA	Local Planning Authority
NP	National Park
RPG	Registered Park and Garden
SM	Scheduled Monument
UA	Unitary Authority
WHS	World Heritage Site

**SOMERSET****EXMOOR (NP)**

SITE NAME:	<b>Barlinch Priory, Brompton Regis, West Somerset</b>		
DESIGNATION:	Scheduled Monument	LIST ENTRY NUMBER:	1006213
CONDITION:	Generally satisfactory but with significant localised problems	TREND:	Declining
PRINCIPAL VULNERABILITY:	Collapse	NEW ENTRY?:	No
OWNER TYPE:	Mixed, multiple owners	CONTACT:	Ruth Garner 0117 975 0696
SITE NAME:	<b>Carnarvon New Pit iron mine and section of mineral railway trackbed, 300 metres south west of Heather House, Brompton Regis, West Somerset</b>		
DESIGNATION:	Scheduled Monument	LIST ENTRY NUMBER:	1021352
CONDITION:	Extensive significant problems	TREND:	Declining
PRINCIPAL VULNERABILITY:	Scrub/tree growth	NEW ENTRY?:	No
OWNER TYPE:	Private	CONTACT:	Ruth Garner 0117 975 0696
SITE NAME:	<b>Later prehistoric defended enclosure, Long Wood, Carhampton, West Somerset</b>		
DESIGNATION:	Scheduled Monument	LIST ENTRY NUMBER:	1008255
CONDITION:	Generally satisfactory but with significant localised problems	TREND:	Stable
PRINCIPAL VULNERABILITY:	Scrub/tree growth	NEW ENTRY?:	No
OWNER TYPE:	Crown	CONTACT:	Ruth Garner 0117 975 0696
SITE NAME:	<b>Dunkery Beacon and adjacent mounds, Cutcombe, West Somerset</b>		
DESIGNATION:	Scheduled Monument	LIST ENTRY NUMBER:	1003026
CONDITION:	Generally satisfactory but with significant localised problems	TREND:	Declining
PRINCIPAL VULNERABILITY:	Vandalism	NEW ENTRY?:	Yes
OWNER TYPE:	Charity (heritage)	CONTACT:	Ruth Garner 0117 975 0696
SITE NAME:	<b>Mounsey Castle, Dulverton, West Somerset</b>		
DESIGNATION:	Scheduled Monument	LIST ENTRY NUMBER:	1021357
CONDITION:	Generally unsatisfactory with major localised problems	TREND:	Declining
PRINCIPAL VULNERABILITY:	Deterioration - in need of management	NEW ENTRY?:	No
OWNER TYPE:	Private	CONTACT:	Ruth Garner 0117 975 0696
SITE NAME:	<b>Almsworthy Common: a stone alignment 560 metres south west of Chetsford Bridge, Exford, West Somerset</b>		
DESIGNATION:	Scheduled Monument	LIST ENTRY NUMBER:	1015017
CONDITION:	Generally satisfactory but with minor localised problems	TREND:	Declining
PRINCIPAL VULNERABILITY:	Stock erosion - localised/limited	NEW ENTRY?:	Yes
OWNER TYPE:	Charity (heritage)	CONTACT:	Ruth Garner 0117 975 0696
SITE NAME:	<b>Cow Castle, Exmoor, West Somerset</b>		
DESIGNATION:	Scheduled Monument	LIST ENTRY NUMBER:	1002955
CONDITION:	Generally satisfactory but with significant localised problems	TREND:	Declining
PRINCIPAL VULNERABILITY:	Bracken	NEW ENTRY?:	No
OWNER TYPE:	Private	CONTACT:	Ruth Garner 0117 975 0696

**PRIORITY CATEGORIES**

- A** Immediate risk of further rapid deterioration or loss of fabric; no solution agreed.  
**B** Immediate risk of further rapid deterioration or loss of fabric; solution agreed but not yet implemented.  
**C** Slow decay; no solution agreed.

- D** Slow decay; solution agreed but not yet implemented.  
**E** Under repair or in fair to good repair, but no user identified; or under threat of vacancy with no obvious new user (applicable only to buildings capable of beneficial use).

- F** Repair scheme in progress and (where applicable) end use or user identified; functionally redundant buildings with new use agreed but not yet implemented.

**NOTE**  
 Last year's priority category is shown in brackets, otherwise 'New entry' is noted.

**ABBREVIATIONS**

CA	Conservation Area
LB	Listed Building
LPA	Local Planning Authority
NP	National Park
RPG	Registered Park and Garden
SM	Scheduled Monument
UA	Unitary Authority
WHS	World Heritage Site

SITE NAME:	<b>Halscombe stone setting 790 metres south, south-west of Simonsbath Bridge, Exmoor, West Somerset</b>		
DESIGNATION:	Scheduled Monument	LIST ENTRY NUMBER:	1014281
CONDITION:	Unknown	TREND:	Unknown
PRINCIPAL VULNERABILITY:	Plant growth	NEW ENTRY?:	Yes
OWNER TYPE:	Local authority	CONTACT:	Ruth Garner 0117 975 0696
<hr/>			
SITE NAME:	<b>Long Chains Combe North: a stone setting 120 metres west, north-west of the sheepfold, Exmoor, West Somerset</b>		
DESIGNATION:	Scheduled Monument	LIST ENTRY NUMBER:	1014280
CONDITION:	Generally unsatisfactory with major localised problems	TREND:	Declining
PRINCIPAL VULNERABILITY:	Vandalism	NEW ENTRY?:	No
OWNER TYPE:	Local authority	CONTACT:	Ruth Garner 0117 975 0696
<hr/>			
SITE NAME:	<b>Iron Age defended settlement above Sweetworthy (eastern of two), Luccombe, West Somerset</b>		
DESIGNATION:	Scheduled Monument	LIST ENTRY NUMBER:	1008471
CONDITION:	Generally unsatisfactory with major localised problems	TREND:	Declining
PRINCIPAL VULNERABILITY:	Visitor erosion - limited/localised	NEW ENTRY?:	No
OWNER TYPE:	Charity (heritage)	CONTACT:	Ruth Garner 0117 975 0696
<hr/>			
SITE NAME:	<b>Iron Age defended settlement above Sweetworthy (western of two), Luccombe, West Somerset</b>		
DESIGNATION:	Scheduled Monument	LIST ENTRY NUMBER:	1008472
CONDITION:	Generally unsatisfactory with major localised problems	TREND:	Declining
PRINCIPAL VULNERABILITY:	Plant growth	NEW ENTRY?:	No
OWNER TYPE:	Charity (heritage)	CONTACT:	Ruth Garner 0117 975 0696
<hr/>			
SITE NAME:	<b>Sweetworthy deserted Medieval settlement, Luccombe, West Somerset</b>		
DESIGNATION:	Scheduled Monument	LIST ENTRY NUMBER:	1008469
CONDITION:	Generally unsatisfactory with major localised problems	TREND:	Declining
PRINCIPAL VULNERABILITY:	Plant growth	NEW ENTRY?:	No
OWNER TYPE:	Charity (heritage)	CONTACT:	Ruth Garner 0117 975 0696
<hr/>			
SITE NAME:	<b>The Mound, Stoke Ridge, Stoke Pero, Luccombe, West Somerset</b>		
DESIGNATION:	Scheduled Monument	LIST ENTRY NUMBER:	1006190
CONDITION:	Generally unsatisfactory with major localised problems	TREND:	Declining
PRINCIPAL VULNERABILITY:	Stock erosion - localised/limited	NEW ENTRY?:	Yes
OWNER TYPE:	Charity (heritage)	CONTACT:	Ruth Garner 0117 975 0696
<hr/>			
SITE NAME:	<b>Allerford New Bridge, Luccombe / Selworthy, West Somerset</b>		
DESIGNATION:	Scheduled Monument, LB grade II*	LIST ENTRY NUMBER:	1006197
CONDITION:	Generally satisfactory but with significant localised problems	TREND:	Declining
PRINCIPAL VULNERABILITY:	Vehicle damage/erosion - moderate	NEW ENTRY?:	No
OWNER TYPE:	Local authority	CONTACT:	Ruth Garner 0117 975 0696

**PRIORITY CATEGORIES**

- A** Immediate risk of further rapid deterioration or loss of fabric; no solution agreed.  
**B** Immediate risk of further rapid deterioration or loss of fabric; solution agreed but not yet implemented.  
**C** Slow decay; no solution agreed.

- D** Slow decay; solution agreed but not yet implemented.  
**E** Under repair or in fair to good repair, but no user identified; or under threat of vacancy with no obvious new user (applicable only to buildings capable of beneficial use).

- F** Repair scheme in progress and (where applicable) end use or user identified; functionally redundant buildings with new use agreed but not yet implemented.

**NOTE**  
 Last year's priority category is shown in brackets, otherwise 'New entry' is noted.

**ABBREVIATIONS**

CA	Conservation Area
LB	Listed Building
LPA	Local Planning Authority
NP	National Park
RPG	Registered Park and Garden
SM	Scheduled Monument
UA	Unitary Authority
WHS	World Heritage Site

SITE NAME:	<b>Stone circle, Porlock Common, Porlock, West Somerset</b>		
DESIGNATION:	Scheduled Monument	LIST ENTRY NUMBER:	1006189
CONDITION:	Generally satisfactory but with significant localised problems	TREND:	Declining
PRINCIPAL VULNERABILITY:	Other	NEW ENTRY?:	No
OWNER TYPE:	Private	CONTACT:	Ruth Garner 0117 975 0696

SITE NAME:	<b>Berry Castle, Iron Age enclosure in Berry Castle Wood, Porlock / Luccombe, West Somerset</b>		
DESIGNATION:	Scheduled Monument	LIST ENTRY NUMBER:	1006204
CONDITION:	Generally unsatisfactory with major localised problems	TREND:	Declining
PRINCIPAL VULNERABILITY:	Scrub/tree growth	NEW ENTRY?:	No
OWNER TYPE:	Local authority	CONTACT:	Ruth Garner 0117 975 0696

SITE NAME:	<b>Allerford packhorse bridge, immediately north of Cross Lane Farm, Selworthy, West Somerset</b>		
DESIGNATION:	Scheduled Monument, CA	LIST ENTRY NUMBER:	1020776
CONDITION:	Generally satisfactory but with significant localised problems	TREND:	Declining
PRINCIPAL VULNERABILITY:	Other	NEW ENTRY?:	No
OWNER TYPE:	Mixed, multiple owners	CONTACT:	Ruth Garner 0117 975 0696

SITE NAME:	<b>Bury Castle, an Iron Age defended settlement, Selworthy, West Somerset</b>		
DESIGNATION:	Scheduled Monument	LIST ENTRY NUMBER:	1008808
CONDITION:	Generally unsatisfactory with major localised problems	TREND:	Declining
PRINCIPAL VULNERABILITY:	Scrub/tree growth	NEW ENTRY?:	No
OWNER TYPE:	Charity (heritage)	CONTACT:	Ruth Garner 0117 975 0696

SITE NAME:	<b>Staddon Hill camp, Winsford, West Somerset</b>		
DESIGNATION:	Scheduled Monument	LIST ENTRY NUMBER:	1021359
CONDITION:	Generally satisfactory but with minor localised problems	TREND:	Stable
PRINCIPAL VULNERABILITY:	Plant growth	NEW ENTRY?:	No
OWNER TYPE:	Commercial company	CONTACT:	Ruth Garner 0117 975 0696

SITE NAME:	<b>Brightworthy Barrows on Withypool Common, Withypool and Hawkridge, West Somerset</b>		
DESIGNATION:	Scheduled Monument	LIST ENTRY NUMBER:	1021264
CONDITION:	Generally unsatisfactory with major localised problems	TREND:	Declining
PRINCIPAL VULNERABILITY:	Visitor erosion - extensive	NEW ENTRY?:	No
OWNER TYPE:	Private	CONTACT:	Ruth Garner 0117 975 0696

## MENDIP



© English Heritage

SITE NAME:	<b>Kilmersdon Lodges, Kilmersdon</b>	<p>Pair of lodges, gate piers and gates, associated with Ammerdown House, 1788-94, situated on the edge of late C18 to early C19 park. The lodges were ruinous when listed in the 1960s and their potential for reuse is limited by their size. A feasibility study has been undertaken but the scale of the project indicated was prohibitive. Discussions have commenced with estate owners but no solution yet agreed.</p> <p>Contact: Ruth Garner 0117 975 0696</p>
DESIGNATION:	Listed Building grade II*, RPG grade II*	
CONDITION:	Very bad	
OCCUPANCY:	Vacant/not in use	
PRIORITY CATEGORY:	A (A)	
OWNER TYPE:	Private	
LIST ENTRY NUMBER:	1307411	

### PRIORITY CATEGORIES

- A** Immediate risk of further rapid deterioration or loss of fabric; no solution agreed.
- B** Immediate risk of further rapid deterioration or loss of fabric; solution agreed but not yet implemented.
- C** Slow decay; no solution agreed.
- D** Slow decay; solution agreed but not yet implemented.
- E** Under repair or in fair to good repair, but no user identified; or under threat of vacancy with no obvious new user (applicable only to buildings capable of beneficial use).
- F** Repair scheme in progress and (where applicable) end use or user identified; functionally redundant buildings with new use agreed but not yet implemented.

**NOTE**  
Last year's priority category is shown in brackets, otherwise 'New entry' is noted.

### ABBREVIATIONS

CA	Conservation Area
LB	Listed Building
LPA	Local Planning Authority
NP	National Park
RPG	Registered Park and Garden
SM	Scheduled Monument
UA	Unitary Authority
WHS	World Heritage Site



© English Heritage

SITE NAME:	<b>Former Anglo-Bavarian Brewery, Commercial Road, Shepton Mallet</b>
DESIGNATION:	Listed Building grade II*, CA
CONDITION:	Poor
OCCUPANCY:	Part occupied/part in use
PRIORITY CATEGORY:	A (A)
OWNER TYPE:	Commercial company
LIST ENTRY NUMBER:	1296561

Brewery, now warehouses, built 1864. Whilst partly occupied at ground floor level, most of the building has been vacant for many years. A feasibility study has been undertaken which has identified a substantial conservation deficit. A partial collapse has now been repaired.

Contact: Ruth Garner 0117 975 0696



© Mendip District Council

SITE NAME:	<b>Outbuilding about 30 metres west of Higher Southtown Farm, Southtown Lane, West Pennard</b>
DESIGNATION:	Listed Building grade II*
CONDITION:	Poor
OCCUPANCY:	Vacant/not in use
PRIORITY CATEGORY:	C (C)
OWNER TYPE:	Private
LIST ENTRY NUMBER:	1175928

Early C17 timber-framed brewhouse, later cottage, now part calf shed/hay store. In poor condition due to lack of maintenance and beneficial use for many years. English Heritage is in discussion with the owner and SPAB regarding possible partnership repair scheme. Emergency clearance and stabilisation works to the building have been undertaken by Mendip Council. As of 2013 a grant application has been made by the owner and is being considered by English Heritage.

Contact: Ruth Garner 0117 975 0696



© English Heritage

SITE NAME:	<b>Church of St Peter and St Paul, Church Street, Kilmersdon</b>
DESIGNATION:	Listed Place of Worship grade I, CA
CONDITION:	Poor
PRIORITY CATEGORY:	D (New entry)
OWNER TYPE:	Religious organisation
LIST ENTRY NUMBER:	1307311

Large predominantly Perpendicular Anglican church with tall west tower. C12 earliest fabric; Chancel predominantly C15; north aisle and tower second half C15. C19 restoration. Lead roof and stonework to tower require repair, and stone conservation work required to hunky punks on north aisle. Repair Grant for Places of Worship offered in December 2012 for repairs.

Contact: Ruth Garner 0117 975 0696

SITE NAME:	<b>Round barrows south west of Cleeve's Plantation, Chewton Mendip</b>	
DESIGNATION:	Scheduled Monument	LIST ENTRY NUMBER: 1003027
CONDITION:	Generally satisfactory but with significant localised problems	TREND: Unknown
PRINCIPAL VULNERABILITY:	Forestry	NEW ENTRY?: No
OWNER TYPE:	Commercial company	CONTACT: Ruth Garner 0117 975 0696

SITE NAME:	<b>Bowl barrow 300 metres north east of Whitnell Corner, Emborough</b>	
DESIGNATION:	Scheduled Monument	LIST ENTRY NUMBER: 1011670
CONDITION:	Extensive significant problems	TREND: Declining
PRINCIPAL VULNERABILITY:	Arable ploughing	NEW ENTRY?: No
OWNER TYPE:	Private	CONTACT: Ruth Garner 0117 975 0696

SITE NAME:	<b>Drying house at The Coach House, Willow Vale, Frome</b>	
DESIGNATION:	Scheduled Monument, LB grade II, CA	LIST ENTRY NUMBER: 1016955
CONDITION:	Extensive significant problems	TREND: Declining
PRINCIPAL VULNERABILITY:	Deterioration - in need of management	NEW ENTRY?: No
OWNER TYPE:	Private	CONTACT: Ruth Garner 0117 975 0696

**PRIORITY CATEGORIES**

- A** Immediate risk of further rapid deterioration or loss of fabric; no solution agreed.
- B** Immediate risk of further rapid deterioration or loss of fabric; solution agreed but not yet implemented.
- C** Slow decay; no solution agreed.
- D** Slow decay; solution agreed but not yet implemented.
- E** Under repair or in fair to good repair, but no user identified; or under threat of vacancy with no obvious new user (applicable only to buildings capable of beneficial use).
- F** Repair scheme in progress and (where applicable) end use or user identified; functionally redundant buildings with new use agreed but not yet implemented.

**NOTE**  
Last year's priority category is shown in brackets, otherwise 'New entry' is noted.

**ABBREVIATIONS**

- CA** Conservation Area
- LB** Listed Building
- LPA** Local Planning Authority
- NP** National Park
- RPG** Registered Park and Garden
- SM** Scheduled Monument
- UA** Unitary Authority
- WHS** World Heritage Site



SITE NAME:	<b>Glastonbury lake village, Godney</b>		
DESIGNATION:	Scheduled Monument	LIST ENTRY NUMBER:	1006156
CONDITION:	Generally satisfactory but with significant localised problems	TREND:	Declining
PRINCIPAL VULNERABILITY:	Drainage/dewatering	NEW ENTRY?:	No
OWNER TYPE:	Charity (heritage)	CONTACT:	Ruth Garner 0117 975 0696
SITE NAME:	<b>Vobster Breach colliery, 890 metres east, north-east of Tweed Farm, Leigh-on-Mendip / Mells</b>		
DESIGNATION:	Scheduled Monument	LIST ENTRY NUMBER:	1014867
CONDITION:	Generally unsatisfactory with major localised problems	TREND:	Declining
PRINCIPAL VULNERABILITY:	Plant growth	NEW ENTRY?:	No
OWNER TYPE:	Private	CONTACT:	Ruth Garner 0117 975 0696
SITE NAME:	<b>Lake villages north west of Oxenpill, Meare</b>		
DESIGNATION:	Scheduled Monument	LIST ENTRY NUMBER:	1006160
CONDITION:	Extensive significant problems	TREND:	Declining
PRINCIPAL VULNERABILITY:	Drainage/dewatering	NEW ENTRY?:	No
OWNER TYPE:	Private, multiple owners	CONTACT:	Ruth Garner 0117 975 0696
SITE NAME:	<b>Section of the Abbot's Way trackway, 500 metres west, south-west of Honeygar Farm, Meare</b>		
DESIGNATION:	Scheduled Monument	LIST ENTRY NUMBER:	1014432
CONDITION:	Extensive significant problems	TREND:	Declining
PRINCIPAL VULNERABILITY:	Drainage/dewatering	NEW ENTRY?:	No
OWNER TYPE:	Local authority	CONTACT:	Ruth Garner 0117 975 0696
SITE NAME:	<b>Sections of the Sweet Track and Post Track, 240 metres south west of Sunnyside Farm, Meare</b>		
DESIGNATION:	Scheduled Monument	LIST ENTRY NUMBER:	1014440
CONDITION:	Unknown	TREND:	Unknown
PRINCIPAL VULNERABILITY:	Drainage/dewatering	NEW ENTRY?:	No
OWNER TYPE:	Private	CONTACT:	Ruth Garner 0117 975 0696
SITE NAME:	<b>Sections of the Sweet Track and Post Track, 250 metres ESE of Station House, Meare</b>		
DESIGNATION:	Scheduled Monument	LIST ENTRY NUMBER:	1014831
CONDITION:	Unknown	TREND:	Unknown
PRINCIPAL VULNERABILITY:	Drainage/dewatering	NEW ENTRY?:	No
OWNER TYPE:	Private, multiple owners	CONTACT:	Ruth Garner 0117 975 0696
SITE NAME:	<b>Timber trackway site, 700 metres west of Honeygar Farm, Meare</b>		
DESIGNATION:	Scheduled Monument	LIST ENTRY NUMBER:	1014434
CONDITION:	Unknown	TREND:	Unknown
PRINCIPAL VULNERABILITY:	Drainage/dewatering	NEW ENTRY?:	No
OWNER TYPE:	Private	CONTACT:	Ruth Garner 0117 975 0696
SITE NAME:	<b>Fussell's Lower Works: an iron edge tool works, 210 metres south east of Wadbury, Mells</b>		
DESIGNATION:	Scheduled Monument, LB grade II	LIST ENTRY NUMBER:	1019796
CONDITION:	Generally satisfactory but with significant localised problems	TREND:	Declining
PRINCIPAL VULNERABILITY:	Scrub/tree growth	NEW ENTRY?:	No
OWNER TYPE:	Private	CONTACT:	Ruth Garner 0117 975 0696

**PRIORITY CATEGORIES**

- A** Immediate risk of further rapid deterioration or loss of fabric; no solution agreed.  
**B** Immediate risk of further rapid deterioration or loss of fabric; solution agreed but not yet implemented.  
**C** Slow decay; no solution agreed.

- D** Slow decay; solution agreed but not yet implemented.  
**E** Under repair or in fair to good repair, but no user identified; or under threat of vacancy with no obvious new user (applicable only to buildings capable of beneficial use).

- F** Repair scheme in progress and (where applicable) end use or user identified; functionally redundant buildings with new use agreed but not yet implemented.

**NOTE**  
 Last year's priority category is shown in brackets, otherwise 'New entry' is noted.

**ABBREVIATIONS**

CA	Conservation Area
LB	Listed Building
LPA	Local Planning Authority
NP	National Park
RPG	Registered Park and Garden
SM	Scheduled Monument
UA	Unitary Authority
WHS	World Heritage Site

SITE NAME:	<b>Whatley Combe Roman villa, Nunney</b>		
DESIGNATION:	Scheduled Monument	LIST ENTRY NUMBER:	1006188
CONDITION:	Extensive significant problems	TREND:	Declining
PRINCIPAL VULNERABILITY:	Arable ploughing	NEW ENTRY?:	No
OWNER TYPE:	Mixed, multiple owners	CONTACT:	Ruth Garner 0117 975 0696
SITE NAME:	<b>Bowl barrow 70 metres north east of King Down Farm, Priddy</b>		
DESIGNATION:	Scheduled Monument	LIST ENTRY NUMBER:	1011531
CONDITION:	Extensive significant problems	TREND:	Declining
PRINCIPAL VULNERABILITY:	Arable ploughing	NEW ENTRY?:	No
OWNER TYPE:	Commercial company	CONTACT:	Ruth Garner 0117 975 0696
SITE NAME:	<b>Bowl barrow 180 metres south west of Yoxter Farm, Priddy</b>		
DESIGNATION:	Scheduled Monument	LIST ENTRY NUMBER:	1011532
CONDITION:	Generally satisfactory but with significant localised problems	TREND:	Stable
PRINCIPAL VULNERABILITY:	Arable ploughing	NEW ENTRY?:	No
OWNER TYPE:	Commercial company	CONTACT:	Ruth Garner 0117 975 0696
SITE NAME:	<b>Bowl barrow 250 metres north east of King Down Farm, Priddy</b>		
DESIGNATION:	Scheduled Monument	LIST ENTRY NUMBER:	1011530
CONDITION:	Generally satisfactory but with significant localised problems	TREND:	Declining
PRINCIPAL VULNERABILITY:	Arable clipping	NEW ENTRY?:	No
OWNER TYPE:	Commercial company	CONTACT:	Ruth Garner 0117 975 0696
SITE NAME:	<b>Bowl barrow 260 metres east of Templedown Farm, Priddy</b>		
DESIGNATION:	Scheduled Monument	LIST ENTRY NUMBER:	1011534
CONDITION:	Generally satisfactory but with significant localised problems	TREND:	Stable
PRINCIPAL VULNERABILITY:	Arable ploughing	NEW ENTRY?:	No
OWNER TYPE:	Mixed, multiple owners	CONTACT:	Ruth Garner 0117 975 0696
SITE NAME:	<b>Bowl barrow 300 metres south west of Moor View, Priddy</b>		
DESIGNATION:	Scheduled Monument	LIST ENTRY NUMBER:	1009773
CONDITION:	Extensive significant problems	TREND:	Declining
PRINCIPAL VULNERABILITY:	Animal burrowing - extensive	NEW ENTRY?:	No
OWNER TYPE:	Private	CONTACT:	Ruth Garner 0117 975 0696
SITE NAME:	<b>Bowl barrow 800 metres south of Townsend Farm, Priddy</b>		
DESIGNATION:	Scheduled Monument	LIST ENTRY NUMBER:	1009740
CONDITION:	Generally satisfactory but with significant localised problems	TREND:	Declining
PRINCIPAL VULNERABILITY:	Animal burrowing - extensive	NEW ENTRY?:	No
OWNER TYPE:	Private	CONTACT:	Ruth Garner 0117 975 0696

**PRIORITY CATEGORIES**

- A** Immediate risk of further rapid deterioration or loss of fabric; no solution agreed.  
**B** Immediate risk of further rapid deterioration or loss of fabric; solution agreed but not yet implemented.  
**C** Slow decay; no solution agreed.

- D** Slow decay; solution agreed but not yet implemented.  
**E** Under repair or in fair to good repair, but no user identified; or under threat of vacancy with no obvious new user (applicable only to buildings capable of beneficial use).

- F** Repair scheme in progress and (where applicable) end use or user identified; functionally redundant buildings with new use agreed but not yet implemented.

**NOTE**  
 Last year's priority category is shown in brackets, otherwise 'New entry' is noted.

**ABBREVIATIONS**

CA	Conservation Area
LB	Listed Building
LPA	Local Planning Authority
NP	National Park
RPG	Registered Park and Garden
SM	Scheduled Monument
UA	Unitary Authority
WHS	World Heritage Site

SITE NAME:	<b>Linear barrow cemetery comprising six bowl barrows 510 metres south west of Townsend Farm, Priddy</b>		
DESIGNATION:	Scheduled Monument	LIST ENTRY NUMBER:	1009744
CONDITION:	Generally unsatisfactory with major localised problems	TREND:	Declining
PRINCIPAL VULNERABILITY:	Stock erosion - extensive	NEW ENTRY?:	No
OWNER TYPE:	Private	CONTACT:	Ruth Garner 0117 975 0696
<hr/>			
SITE NAME:	<b>World War II bombing decoy complex, anti-aircraft obstructions and Beacon Batch round barrow cemetery on Black Down, Priddy / Cheddar</b>		
DESIGNATION:	Scheduled Monument	LIST ENTRY NUMBER:	1020995
CONDITION:	Generally satisfactory but with significant localised problems	TREND:	Declining
PRINCIPAL VULNERABILITY:	Visitor erosion - extensive	NEW ENTRY?:	No
OWNER TYPE:	Other not for profit group	CONTACT:	Ruth Garner 0117 975 0696
<hr/>			
SITE NAME:	<b>Romano-British settlement on Stoke Moor, Rodney Stoke / Cheddar</b>		
DESIGNATION:	Scheduled Monument	LIST ENTRY NUMBER:	1011125
CONDITION:	Generally unsatisfactory with major localised problems	TREND:	Declining
PRINCIPAL VULNERABILITY:	Arable ploughing	NEW ENTRY?:	No
OWNER TYPE:	Mixed, multiple owners	CONTACT:	Ruth Garner 0117 975 0696
<hr/>			
SITE NAME:	<b>Group of round barrows 750 metres north west of Ivy Cottage, St. Cuthbert Out</b>		
DESIGNATION:	Scheduled Monument	LIST ENTRY NUMBER:	1020494
CONDITION:	Extensive significant problems	TREND:	Declining
PRINCIPAL VULNERABILITY:	Arable ploughing	NEW ENTRY?:	No
OWNER TYPE:	Private	CONTACT:	Ruth Garner 0117 975 0696
<hr/>			
SITE NAME:	<b>Marston Moat, Trudoxhill</b>		
DESIGNATION:	Scheduled Monument	LIST ENTRY NUMBER:	1016302
CONDITION:	Generally unsatisfactory with major localised problems	TREND:	Declining
PRINCIPAL VULNERABILITY:	Animal burrowing - moderate	NEW ENTRY?:	No
OWNER TYPE:	Commercial company	CONTACT:	Ruth Garner 0117 975 0696
<hr/>			
SITE NAME:	<b>Babington House, Kilmersdon / Mells</b>	Landscape of lakes, gardens and parkland surrounding Regency villa. Much recent development in association with use of main house as club-hotel. New build and ancillary development including car park and conversion of kitchen garden ranges. However, there are some positives as well eg cultivation of walled garden along traditional principles.	
DESIGNATION:	Registered Park and Garden grade II, 7 LBs		
CONDITION:	Generally satisfactory but with significant localised problems		
VULNERABILITY:	Medium		
TREND:	Stable		
NEW ENTRY?:	No		
OWNER TYPE:	Mixed, multiple owners		
LIST ENTRY NUMBER:	1001137	Contact: Ruth Garner 0117 975 0696	

## PRIORITY CATEGORIES

- A** Immediate risk of further rapid deterioration or loss of fabric; no solution agreed.
- B** Immediate risk of further rapid deterioration or loss of fabric; solution agreed but not yet implemented.
- C** Slow decay; no solution agreed.
- D** Slow decay; solution agreed but not yet implemented.
- E** Under repair or in fair to good repair, but no user identified; or under threat of vacancy with no obvious new user (applicable only to buildings capable of beneficial use).
- F** Repair scheme in progress and (where applicable) end use or user identified; functionally redundant buildings with new use agreed but not yet implemented.

**NOTE**  
Last year's priority category is shown in brackets, otherwise 'New entry' is noted.

## ABBREVIATIONS

CA	Conservation Area
LB	Listed Building
LPA	Local Planning Authority
NP	National Park
RPG	Registered Park and Garden
SM	Scheduled Monument
UA	Unitary Authority
WHS	World Heritage Site

## SEDGEMOOR

SITE NAME:	<b>Castle House, Queen Street, Bridgwater</b>	House in early Tudor Revival style, built for William Ackerman in 1851. The building is in a precarious condition. Owned by SAVE Building Preservation Trust. English Heritage has grant-aided scaffolding and project development work. Repairs to roof of rear range are being undertaken with English Heritage grant. SAVE are pursuing a long term future for the building with a local trust. As of 2013 grant aided works are ongoing.
DESIGNATION:	Listed Building grade II*, CA	
CONDITION:	Poor	
OCCUPANCY:	Vacant/not in use	
PRIORITY CATEGORY:	E (A)	
OWNER TYPE:	Charity (heritage)	
LIST ENTRY NUMBER:	1355168	

SITE NAME:	<b>Westonzoyland Pumping Station, Westonzoyland</b>	A former pumping station (early C19) now preserved by the Westonzoyland Engine Trust. The first pumping station to be built to lift floodwater from the Somerset Levels and moors, and the only one to survive with the steam engine still working and the buildings intact. Much work has been done but the buildings are still in need of repair.
DESIGNATION:	Listed Building grade II*	
CONDITION:	Poor	
OCCUPANCY:	N/A	
PRIORITY CATEGORY:	C (C)	
OWNER TYPE:	Charity (heritage)	
LIST ENTRY NUMBER:	1174295	



© English Heritage

SITE NAME:	<b>Church of St Congar, Church Lane, Badgworth</b>	The nave and north aisle are mostly C14. Tower dates from the C15. The north aisle is of interest for its good proportions and also the attractive C17/18 thrown lime render external finish to the north elevation. The walls are constructed of lias coursed rubble with dressings of limestone. The surface of the exposed walling in all areas of the church is eroded and spalled but no area more so than the tower which requires urgent attention to prevent further deterioration. A Repair Grant for Places of Worship was successfully applied for in 2011 for repairs, with repairs likely to start in 2014.	
DESIGNATION:	Listed Place of Worship grade II		
CONDITION:	Poor		
PRIORITY CATEGORY:	B (B)		
OWNER TYPE:	Religious organisation		
LIST ENTRY NUMBER:	1059100		Contact: Ruth Garner 0117 975 0696



© English Heritage

SITE NAME:	<b>Church of All Saints, Church Road, East Huntspill</b>	Anglican parish church. Built 1839-40 in Neo-Norman style. Predominantly single phase except raising of south porch in 1960s. The roofs are all in poor condition. Roofs and rainwater goods need repair. Repair Grant for Places of Worship offered in 2013.	
DESIGNATION:	Listed Place of Worship grade II		
CONDITION:	Poor		
PRIORITY CATEGORY:	D (New entry)		
OWNER TYPE:	Religious organisation		
LIST ENTRY NUMBER:	1060130		Contact: Ruth Garner 0117 975 0696



© English Heritage

SITE NAME:	<b>Church of St Mary, Fore Street, North Petherton</b>	The church was mostly built in the late C14 and early C15 including the tower, in Perpendicular style. Inside the tower at the height of the nave is a fine fan vault, unusual for a village church. The north aisle parapet is leaning at mid point and needs to be taken down and rebuilt. Roofs to the south aisle are in very poor condition jeopardising timber structure and finishes. The church successfully applied for a Repair Grant for Places of Worship for works to the roof in 2011 with work starting in 2013.	
DESIGNATION:	Listed Place of Worship grade I		
CONDITION:	Very bad		
PRIORITY CATEGORY:	F (B)		
OWNER TYPE:	Religious organisation		
LIST ENTRY NUMBER:	1058924		Contact: Ruth Garner 0117 975 0696

## PRIORITY CATEGORIES

- A** Immediate risk of further rapid deterioration or loss of fabric; no solution agreed.
- B** Immediate risk of further rapid deterioration or loss of fabric; solution agreed but not yet implemented.
- C** Slow decay; no solution agreed.
- D** Slow decay; solution agreed but not yet implemented.
- E** Under repair or in fair to good repair, but no user identified; or under threat of vacancy with no obvious new user (applicable only to buildings capable of beneficial use).
- F** Repair scheme in progress and (where applicable) end use or user identified; functionally redundant buildings with new use agreed but not yet implemented.

**NOTE**  
Last year's priority category is shown in brackets, otherwise 'New entry' is noted.

## ABBREVIATIONS

CA	Conservation Area
LB	Listed Building
LPA	Local Planning Authority
NP	National Park
RPG	Registered Park and Garden
SM	Scheduled Monument
UA	Unitary Authority
WHS	World Heritage Site



SITE NAME:	<b>Church of St Michael, North Lane, Othery</b>	Church is C13 with C14, C15 and C16 phases but it was much restored in 1846-47. However, high quality of medieval work remains, especially the tower. High level stonework on the tower, including the carved statues, is at risk and requires stabilising and conserving. A Repair Grant for Places of Worship was offered in 2011 towards the repair of the tower. Repairs are due to start on site in 2013.
DESIGNATION:	Listed Place of Worship grade I	
CONDITION:	Very bad	
PRIORITY CATEGORY:	F (B)	
OWNER TYPE:	Religious organisation	
LIST ENTRY NUMBER:	1060090	Contact: Ruth Garner 0117 975 0696

© English Heritage

SITE NAME:	<b>Chandos Glass Cone, at the junction of Northgate and Valetta Place, Bridgwater</b>		
DESIGNATION:	Scheduled Monument, part in CA	LIST ENTRY NUMBER:	1019899
CONDITION:	Generally unsatisfactory with major localised problems	TREND:	Declining
PRINCIPAL VULNERABILITY:	Vandalism	NEW ENTRY?:	No
OWNER TYPE:	Local authority	CONTACT:	Ruth Garner 0117 975 0696

SITE NAME:	<b>Horsey medieval settlement immediately north of Board's Farm, Bridgwater Without</b>		
DESIGNATION:	Scheduled Monument	LIST ENTRY NUMBER:	1020438
CONDITION:	Extensive significant problems	TREND:	Declining
PRINCIPAL VULNERABILITY:	Arable ploughing	NEW ENTRY?:	No
OWNER TYPE:	Private, multiple owners	CONTACT:	Ruth Garner 0117 975 0696

SITE NAME:	<b>Ruborough Camp large univallate hillfort, Broomfield</b>		
DESIGNATION:	Scheduled Monument	LIST ENTRY NUMBER:	1007670
CONDITION:	Generally unsatisfactory with major localised problems	TREND:	Declining
PRINCIPAL VULNERABILITY:	Forestry	NEW ENTRY?:	No
OWNER TYPE:	Government or agency	CONTACT:	Ruth Garner 0117 975 0696

SITE NAME:	<b>Timber trackways 850 metres east of Catcott Burtle Farm, Burtle</b>		
DESIGNATION:	Scheduled Monument	LIST ENTRY NUMBER:	1014433
CONDITION:	Unknown	TREND:	Unknown
PRINCIPAL VULNERABILITY:	Drainage/dewatering	NEW ENTRY?:	No
OWNER TYPE:	Private	CONTACT:	Ruth Garner 0117 975 0696

SITE NAME:	<b>World War II anti-aircraft rocket battery and bombing decoy control building 265 metres north east of Ashridge Farm, Cheddar</b>		
DESIGNATION:	Scheduled Monument	LIST ENTRY NUMBER:	1020994
CONDITION:	Generally unsatisfactory with major localised problems	TREND:	Declining
PRINCIPAL VULNERABILITY:	Permitted development	NEW ENTRY?:	No
OWNER TYPE:	Private	CONTACT:	Ruth Garner 0117 975 0696

SITE NAME:	<b>Duck decoy, 770 metres SSE of Gold Corner Bridge, Cossington</b>		
DESIGNATION:	Scheduled Monument	LIST ENTRY NUMBER:	1014858
CONDITION:	Generally unsatisfactory with major localised problems	TREND:	Declining
PRINCIPAL VULNERABILITY:	No known threat	NEW ENTRY?:	Yes
OWNER TYPE:	Utility	CONTACT:	Ruth Garner 0117 975 0696

**PRIORITY CATEGORIES**

- A** Immediate risk of further rapid deterioration or loss of fabric; no solution agreed.
- B** Immediate risk of further rapid deterioration or loss of fabric; solution agreed but not yet implemented.
- C** Slow decay; no solution agreed.
- D** Slow decay; solution agreed but not yet implemented.
- E** Under repair or in fair to good repair, but no user identified; or under threat of vacancy with no obvious new user (applicable only to buildings capable of beneficial use).
- F** Repair scheme in progress and (where applicable) end use or user identified; functionally redundant buildings with new use agreed but not yet implemented.

**NOTE**  
Last year's priority category is shown in brackets, otherwise 'New entry' is noted.

**ABBREVIATIONS**

CA	Conservation Area
LB	Listed Building
LPA	Local Planning Authority
NP	National Park
RPG	Registered Park and Garden
SM	Scheduled Monument
UA	Unitary Authority
WHS	World Heritage Site

SITE NAME:	<b>Dead Woman's Ditch cross-dyke, Robin Upright's Hill, Over Stowey</b>		
DESIGNATION:	Scheduled Monument	LIST ENTRY NUMBER:	1008254
CONDITION:	Generally unsatisfactory with major localised problems	TREND:	Declining
PRINCIPAL VULNERABILITY:	Forestry	NEW ENTRY?:	No
OWNER TYPE:	Local authority	CONTACT:	Ruth Garner 0117 975 0696
SITE NAME:	<b>Bronze Age and Iron Age timber trackways, 700 metres north west of Coppice Gate Farm, Shapwick</b>		
DESIGNATION:	Scheduled Monument	LIST ENTRY NUMBER:	1014431
CONDITION:	Unknown	TREND:	Unknown
PRINCIPAL VULNERABILITY:	Drainage/dewatering	NEW ENTRY?:	No
OWNER TYPE:	Private	CONTACT:	Ruth Garner 0117 975 0696
SITE NAME:	<b>Sections of the Sweet Track, the Post Track and associated remains 500 metres north east of Moorgate Farm, Shapwick</b>		
DESIGNATION:	Scheduled Monument	LIST ENTRY NUMBER:	1014438
CONDITION:	Generally satisfactory but with minor localised problems	TREND:	Declining
PRINCIPAL VULNERABILITY:	Drainage/dewatering	NEW ENTRY?:	No
OWNER TYPE:	Private	CONTACT:	Ruth Garner 0117 975 0696
SITE NAME:	<b>Bronze Age and Iron Age trackways 600 metres north east of Northbrook Farm, Shapwick / Ashcott</b>		
DESIGNATION:	Scheduled Monument	LIST ENTRY NUMBER:	1014444
CONDITION:	Extensive significant problems	TREND:	Declining
PRINCIPAL VULNERABILITY:	Drainage/dewatering	NEW ENTRY?:	No
OWNER TYPE:	Private	CONTACT:	Ruth Garner 0117 975 0696
SITE NAME:	<b>Prehistoric timber trackways, 670 metres south, south-east of Parchey Bridge, Stawell</b>		
DESIGNATION:	Scheduled Monument	LIST ENTRY NUMBER:	1014430
CONDITION:	Unknown	TREND:	Unknown
PRINCIPAL VULNERABILITY:	Drainage/dewatering	NEW ENTRY?:	No
OWNER TYPE:	Government or agency	CONTACT:	Ruth Garner 0117 975 0696
SITE NAME:	<b>Alstone lake settlement site, West Huntspill</b>		
DESIGNATION:	Scheduled Monument	LIST ENTRY NUMBER:	1012311
CONDITION:	Unknown	TREND:	Unknown
PRINCIPAL VULNERABILITY:	Development requiring planning permission	NEW ENTRY?:	No
OWNER TYPE:	Private	CONTACT:	Ruth Garner 0117 975 0696
	SITE NAME:	<b>Halswell Park, Goathurst / Broomfield</b>	A C18 landscape park. Local preservation trusts have instigated the restoration and maintenance of two important garden buildings. Other structures are still at risk. The main house has been in use as a commercial venue but its future is currently uncertain. The majority of the park is under intensive cultivation. The centrepiece of the design, Mill Wood, is largely denuded of trees and the structures within it are in a very poor state of repair. Mill Wood is currently (June 2013) believed to be for sale.
	DESIGNATION:	Registered Park and Garden grade II, 17 LBs	
	CONDITION:	Extensive significant problems	
	VULNERABILITY:	High	
	TREND:	Declining	
	NEW ENTRY?:	No	
	OWNER TYPE:	Mixed, multiple owners	Contact: Ruth Garner 0117 975 0696
	LIST ENTRY NUMBER:	1001145	

© English Heritage

## PRIORITY CATEGORIES

- A** Immediate risk of further rapid deterioration or loss of fabric; no solution agreed.  
**B** Immediate risk of further rapid deterioration or loss of fabric; solution agreed but not yet implemented.  
**C** Slow decay; no solution agreed.

- D** Slow decay; solution agreed but not yet implemented.  
**E** Under repair or in fair to good repair, but no user identified; or under threat of vacancy with no obvious new user (applicable only to buildings capable of beneficial use).

- F** Repair scheme in progress and (where applicable) end use or user identified; functionally redundant buildings with new use agreed but not yet implemented.

**NOTE**  
 Last year's priority category is shown in brackets, otherwise 'New entry' is noted.

## ABBREVIATIONS

CA	Conservation Area
LB	Listed Building
LPA	Local Planning Authority
NP	National Park
RPG	Registered Park and Garden
SM	Scheduled Monument
UA	Unitary Authority
WHS	World Heritage Site

## SOUTH SOMERSET



© South Somerset District Council

SITE NAME:	<b>The Grotto at Jordans, Ashill</b>
DESIGNATION:	Listed Building grade II*
CONDITION:	Fair
OCCUPANCY:	N/A
PRIORITY CATEGORY:	E (E)
OWNER TYPE:	Private
LIST ENTRY NUMBER:	1057070

Early C19 grotto within a designed landscape whose principle house was demolished in the mid C20. The building has been subject to vandalism and although now rethatched, elements are still in need of repair.

Contact: Ruth Garner 0117 975 0696



© South Somerset District Council

SITE NAME:	<b>Cosenes monument, Church of All Saints, Church Street, Castle Cary</b>
DESIGNATION:	Listed Building grade II*, CA
CONDITION:	Very bad
OCCUPANCY:	N/A
PRIORITY CATEGORY:	A (A)
OWNER TYPE:	Religious organisation
LIST ENTRY NUMBER:	1366395

Late C16 monument. Rusting iron cramps have caused serious damage and threaten further loss of stone.

Contact: Ruth Garner 0117 975 0696



© South Somerset District Council

SITE NAME:	<b>Top mill building, Higher Flax Mills, Torbay Road, Castle Cary</b>
DESIGNATION:	Listed Building grade II*, CA
CONDITION:	Poor
OCCUPANCY:	Vacant/not in use
PRIORITY CATEGORY:	F (F)
OWNER TYPE:	Private
LIST ENTRY NUMBER:	1056226

This mid C19 former mill has been empty for several years. The building has now been sold and an application for conversion to one live/work unit has now been approved. Refurbishment works still underway but should be completed in 2013.

Contact: Ruth Garner 0117 975 0696



© South Somerset District Council

SITE NAME:	<b>Waterloo House and Manor Court House, 7A, 7B, 9, 11, 13 and 13A, Fore Street, Chard, Chard Town</b>
DESIGNATION:	Listed Building grade I, CA
CONDITION:	Poor
OCCUPANCY:	Part occupied/part in use
PRIORITY CATEGORY:	C (C)
OWNER TYPE:	Commercial company
LIST ENTRY NUMBER:	1197449

Late C16/early C17 group of shops/offices, houses and flats with two prominent projecting two and three storey porches. No. 9, which contains important internal features is vacant and in a deteriorating condition. A recent planning appeal refused subdivision to smaller units and as of 2013 the Local Authority is considering commissioning a feasibility study with English Heritage grant aid.

Contact: Ruth Garner 0117 975 0696

SITE NAME:	<b>Madey Mill, East Street, Martock</b>
DESIGNATION:	Listed Building grade II*
CONDITION:	Poor
OCCUPANCY:	Part occupied/part in use
PRIORITY CATEGORY:	C (C)
OWNER TYPE:	Private
LIST ENTRY NUMBER:	1226550

Water mill with medieval origins, although current buildings are largely C17. The building is situated on a working farm, is under-used and is suffering from lack of maintenance. Viable new uses and/or funding opportunities need to be investigated to obtain adequate funding for repairs. English Heritage funded condition survey has been completed, identifying urgent repairs.

Contact: Ruth Garner 0117 975 0696

## PRIORITY CATEGORIES

- A** Immediate risk of further rapid deterioration or loss of fabric; no solution agreed.  
**B** Immediate risk of further rapid deterioration or loss of fabric; solution agreed but not yet implemented.  
**C** Slow decay; no solution agreed.

- D** Slow decay; solution agreed but not yet implemented.  
**E** Under repair or in fair to good repair, but no user identified; or under threat of vacancy with no obvious new user (applicable only to buildings capable of beneficial use).

- F** Repair scheme in progress and (where applicable) end use or user identified; functionally redundant buildings with new use agreed but not yet implemented.

**NOTE**  
 Last year's priority category is shown in brackets, otherwise 'New entry' is noted.

## ABBREVIATIONS

CA	Conservation Area
LB	Listed Building
LPA	Local Planning Authority
NP	National Park
RPG	Registered Park and Garden
SM	Scheduled Monument
UA	Unitary Authority
WHS	World Heritage Site



© English Heritage

SITE NAME:	Secular college at Parsonage Farm, Stoke Sub Hamdon
DESIGNATION:	Scheduled Monument and Listed Buildings - 1 grade I; 6 grade II, CA
CONDITION:	Poor
OCCUPANCY:	Vacant/not in use
PRIORITY CATEGORY:	C (C)
OWNER TYPE:	Charity (heritage)
LIST ENTRY NUMBER:	1020665 and 1260178; 1242240; 1260179; 1242150; 1260105; 1260180; 1242246

Attached to this chantry college is a group of medieval and C16 farm buildings most of which are in poor condition and unroofed.

Contact: Ruth Garner 0117 975 0696



© South Somerset District Council

SITE NAME:	Two monuments in churchyard, approx 6 and 8 metres south of south transept, St Mary the Virgin, East Stoke, Stoke Sub Hamdon
DESIGNATION:	Listed Building grade II*, CA
CONDITION:	Poor
OCCUPANCY:	N/A
PRIORITY CATEGORY:	A (A)
OWNER TYPE:	Religious organisation
LIST ENTRY NUMBER:	1242030

Mid C17 monument. Subsidence has resulted in rising damp threatening the inscriptions, through increased salt crystallisation in the ledger slabs.

Contact: Ruth Garner 0117 975 0696



© South Somerset District Council

SITE NAME:	The former Ropewalk, 75 metres north east of Millbrook House, High Street, West Coker
DESIGNATION:	Listed Building grade II*
CONDITION:	Fair
OCCUPANCY:	Vacant/not in use
PRIORITY CATEGORY:	E (E)
OWNER TYPE:	Charity (heritage)
LIST ENTRY NUMBER:	1057092

Former twine works, now store and workshop. Late C19 with C20 alterations and extensions. English Heritage grant-aided urgent repairs have been undertaken and supporting scaffolding has been erected. In 2011 the lease was taken over by the Coker Rope and Sail Trust and a Challenge Fund grant was awarded. Discussions regarding the approach to structural repairs took place with English Heritage in 2012 but comprehensive repairs are not yet underway.

Contact: Ruth Garner 0117 975 0696



© English Heritage

SITE NAME:	Church of St Mary the Virgin, Church Street, Chard Town
DESIGNATION:	Listed Place of Worship grade I, CA
CONDITION:	Poor
PRIORITY CATEGORY:	D (New entry)
OWNER TYPE:	Religious organisation
LIST ENTRY NUMBER:	1297140

Church mainly dating from the C15. A grant was applied for in 2009 to determine the cause of a leaking roof; this investigation was completed in 2012, works to remedy the problem have not yet started.

Contact: Ruth Garner 0117 975 0696

**PRIORITY CATEGORIES**

- A** Immediate risk of further rapid deterioration or loss of fabric; no solution agreed.
- B** Immediate risk of further rapid deterioration or loss of fabric; solution agreed but not yet implemented.
- C** Slow decay; no solution agreed.
- D** Slow decay; solution agreed but not yet implemented.
- E** Under repair or in fair to good repair, but no user identified; or under threat of vacancy with no obvious new user (applicable only to buildings capable of beneficial use).
- F** Repair scheme in progress and (where applicable) end use or user identified; functionally redundant buildings with new use agreed but not yet implemented.

**NOTE**  
Last year's priority category is shown in brackets, otherwise 'New entry' is noted.

**ABBREVIATIONS**

- CA** Conservation Area
- LB** Listed Building
- LPA** Local Planning Authority
- NP** National Park
- RPG** Registered Park and Garden
- SM** Scheduled Monument
- UA** Unitary Authority
- WHS** World Heritage Site





© English Heritage

SITE NAME:	<b>Church of St Peter and St Paul, Maperton</b>
DESIGNATION:	Listed Place of Worship grade II, CA
CONDITION:	Poor
PRIORITY CATEGORY:	D (New entry)
OWNER TYPE:	Religious organisation
LIST ENTRY NUMBER:	1366390

Anglican parish church rebuilt in late C19, following a fire, except late C15 Perpendicular tower which survived. Roofs covered in red clay tiles are all in poor condition, except south transept. Heritage Lottery Fund grant offered in 2013 for repair of roofs and rainwater goods.

Contact: Ruth Garner 0117 975 0696



© English Heritage

SITE NAME:	<b>Church of St Mary, Mudford</b>
DESIGNATION:	Listed Place of Worship grade I
CONDITION:	Very bad
PRIORITY CATEGORY:	F (B)
OWNER TYPE:	Religious organisation
LIST ENTRY NUMBER:	1056790

A medieval church in a village on the outskirts of Yeovil, most of the fabric appears to date from the C15 or C16. The condition of the high level stonework is the subject of a successful Repair Grant for Places of Worship application in 2011, the works for which are on-going in 2013. With this element repaired, the church will be put into good condition and the risk removed.

Contact: Ruth Garner 0117 975 0696



© English Heritage

SITE NAME:	<b>St Peter and St Paul, Church Street, Wincanton</b>
DESIGNATION:	Listed Place of Worship grade II*, CA
CONDITION:	Poor
PRIORITY CATEGORY:	F (F)
OWNER TYPE:	Religious organisation
LIST ENTRY NUMBER:	1238534

Large town centre church. The tower is all that remains of a medieval church with major enlargement and rebuilding in 1735 and 1887-89. English Heritage has grant-aided work to south east roofs in recent past. All other roofs are showing signs of age and there will need to be a rolling repair programme to these. A Repair Grant for Places of Worship was offered in 2010 for works to northern nave. Repair works to roofing underway and due for completion in 2013.

Contact: Ruth Garner 0117 975 0696



© English Heritage

SITE NAME:	<b>Church of St Stephen, Church Street, Winsham</b>
DESIGNATION:	Listed Place of Worship grade II*, CA
CONDITION:	Poor
PRIORITY CATEGORY:	C (New entry)
OWNER TYPE:	Religious organisation
LIST ENTRY NUMBER:	1177765

Parish church dating from C13 with C15 chancel, tower, nave and south porch. The church was substantially restored in the late C19. Slate roofs of the nave and associated stonework was repaired in 2009 under the Repair Grant for Places of Worship scheme. Central three-stage tower, of calcareous grit stone and Ham stone parapets, is in poor condition including corrosion of extension surface cramps; the tower roof leadwork is also in poor condition.

Contact: Ruth Garner 0117 975 0696



© English Heritage

SITE NAME:	<b>Church of St John the Baptist, Church Path, Yeovil</b>
DESIGNATION:	Listed Place of Worship grade I, CA
CONDITION:	Poor
PRIORITY CATEGORY:	C (New entry)
OWNER TYPE:	Religious organisation
LIST ENTRY NUMBER:	1055713

Perpendicular church largely dating from 1380 when rebuilt probably by William Wynford, master mason of Wells. Major restoration mid C19. Severe external masonry decay resulting in falls of stonework from tower. Major tower conservation and repair programme required.

Contact: Ruth Garner 0117 975 0696

#### PRIORITY CATEGORIES

- A** Immediate risk of further rapid deterioration or loss of fabric; no solution agreed.  
**B** Immediate risk of further rapid deterioration or loss of fabric; solution agreed but not yet implemented.  
**C** Slow decay; no solution agreed.

- D** Slow decay; solution agreed but not yet implemented.  
**E** Under repair or in fair to good repair, but no user identified; or under threat of vacancy with no obvious new user (applicable only to buildings capable of beneficial use).

- F** Repair scheme in progress and (where applicable) end use or user identified; functionally redundant buildings with new use agreed but not yet implemented.

**NOTE**  
 Last year's priority category is shown in brackets, otherwise 'New entry' is noted.

#### ABBREVIATIONS

CA	Conservation Area
LB	Listed Building
LPA	Local Planning Authority
NP	National Park
RPG	Registered Park and Garden
SM	Scheduled Monument
UA	Unitary Authority
WHS	World Heritage Site

SITE NAME:	<b>Roman house south of Fair View House, Curry Rivel</b>		
DESIGNATION:	Scheduled Monument	LIST ENTRY NUMBER:	1006185
CONDITION:	Extensive significant problems	TREND:	Declining
PRINCIPAL VULNERABILITY:	Arable ploughing	NEW ENTRY?:	No
OWNER TYPE:	Private	CONTACT:	Ruth Garner 0117 975 0696

SITE NAME:	<b>Roman villa north of Dunnock's Lane, East Coker</b>		
DESIGNATION:	Scheduled Monument	LIST ENTRY NUMBER:	1003029
CONDITION:	Generally satisfactory but with minor localised problems	TREND:	Declining
PRINCIPAL VULNERABILITY:	Development requiring planning permission	NEW ENTRY?:	No
OWNER TYPE:	Private, multiple owners	CONTACT:	Ruth Garner 0117 975 0696

SITE NAME:	<b>Low Ham Roman villa, High Ham</b>		
DESIGNATION:	Scheduled Monument	LIST ENTRY NUMBER:	1006192
CONDITION:	Generally unsatisfactory with major localised problems	TREND:	Declining
PRINCIPAL VULNERABILITY:	Animal burrowing - extensive	NEW ENTRY?:	No
OWNER TYPE:	Commercial company	CONTACT:	Ruth Garner 0117 975 0696

SITE NAME:	<b>Northover House, late Roman cemetery, Ilchester</b>		
DESIGNATION:	Scheduled Monument, CA	LIST ENTRY NUMBER:	1006128
CONDITION:	Generally unsatisfactory with major localised problems	TREND:	Declining
PRINCIPAL VULNERABILITY:	Scrub/tree growth	NEW ENTRY?:	No
OWNER TYPE:	Local authority	CONTACT:	Ruth Garner 0117 975 0696

SITE NAME:	<b>Pill Bridge, Long Sutton / Ilchester</b>		
DESIGNATION:	Scheduled Monument, LB grade II	LIST ENTRY NUMBER:	1006214
CONDITION:	Generally satisfactory but with significant localised problems	TREND:	Declining
PRINCIPAL VULNERABILITY:	Deterioration - in need of management	NEW ENTRY?:	No
OWNER TYPE:	Local authority	CONTACT:	Ruth Garner 0117 975 0696

SITE NAME:	<b>Roman villa north of Stowey Hill, Pitney</b>		
DESIGNATION:	Scheduled Monument	LIST ENTRY NUMBER:	1006183
CONDITION:	Extensive significant problems	TREND:	Declining
PRINCIPAL VULNERABILITY:	Arable ploughing	NEW ENTRY?:	No
OWNER TYPE:	Mixed, multiple owners	CONTACT:	Ruth Garner 0117 975 0696

SITE NAME:	<b>Melbury Roman villa, Somerton</b>		
DESIGNATION:	Scheduled Monument	LIST ENTRY NUMBER:	1002954
CONDITION:	Extensive significant problems	TREND:	Declining
PRINCIPAL VULNERABILITY:	Arable clipping	NEW ENTRY?:	No
OWNER TYPE:	Private, multiple owners	CONTACT:	Ruth Garner 0117 975 0696

**PRIORITY CATEGORIES**

- A** Immediate risk of further rapid deterioration or loss of fabric; no solution agreed.  
**B** Immediate risk of further rapid deterioration or loss of fabric; solution agreed but not yet implemented.  
**C** Slow decay; no solution agreed.

- D** Slow decay; solution agreed but not yet implemented.  
**E** Under repair or in fair to good repair, but no user identified; or under threat of vacancy with no obvious new user (applicable only to buildings capable of beneficial use).

- F** Repair scheme in progress and (where applicable) end use or user identified; functionally redundant buildings with new use agreed but not yet implemented.

**NOTE**  
 Last year's priority category is shown in brackets, otherwise 'New entry' is noted.

**ABBREVIATIONS**

CA	Conservation Area
LB	Listed Building
LPA	Local Planning Authority
NP	National Park
RPG	Registered Park and Garden
SM	Scheduled Monument
UA	Unitary Authority
WHS	World Heritage Site

SITE NAME:	<b>Large multivallate hillfort and associated earthworks at South Cadbury, South Cadbury</b>		
DESIGNATION:	Scheduled Monument, part in CA	LIST ENTRY NUMBER:	1011980
CONDITION:	Generally satisfactory but with significant localised problems	TREND:	Stable
PRINCIPAL VULNERABILITY:	Scrub/tree growth	NEW ENTRY?:	No
OWNER TYPE:	Private	CONTACT:	Ruth Garner 0117 975 0696

SITE NAME:	<b>Chessels Roman villa, West Coker / East Coker</b>		
DESIGNATION:	Scheduled Monument	LIST ENTRY NUMBER:	1006186
CONDITION:	Extensive significant problems	TREND:	Declining
PRINCIPAL VULNERABILITY:	Arable ploughing	NEW ENTRY?:	No
OWNER TYPE:	Mixed, multiple owners	CONTACT:	Ruth Garner 0117 975 0696



© English Heritage

SITE NAME:	<b>Redlynch Park, Bruton / Shepton Montague</b>	Formerly the principal seat of the earls of Ilchester, Redlynch is a large landscape park near Wincanton. The main house has gone and the stables and ancillary buildings are now in multiple ownership. The majority of the parkland planting has disappeared, boundary walls and estate railings are in poor repair and there are ongoing development pressures. More positively, a C18 Gothic gatehouse, The Towers, has been repaired and is no longer at risk.
DESIGNATION:	Registered Park and Garden grade II, 10 LBs	
CONDITION:	Generally unsatisfactory with major localised problems	
VULNERABILITY:	Medium	
TREND:	Stable	
NEW ENTRY?:	No	
OWNER TYPE:	Private, multiple owners	
LIST ENTRY NUMBER:	1000420	Contact: Ruth Garner 0117 975 0696



© English Heritage

SITE NAME:	<b>Cricket House, Cricket St. Thomas / Winsham</b>	C18 landscape park and pleasure grounds surrounding listed mansion, partly by Soane. Pressure for development from large hotel and farm diversification into the leisure market. However, encouragingly, parts of the park are being restored through Natural England's Environmental Stewardship scheme.
DESIGNATION:	Registered Park and Garden grade II*, 8 LBs	
CONDITION:	Generally satisfactory but with significant localised problems	
VULNERABILITY:	Medium	
TREND:	Stable	
NEW ENTRY?:	No	
OWNER TYPE:	Local authority, multiple owners	
LIST ENTRY NUMBER:	1001142	Contact: Ruth Garner 0117 975 0696



© English Heritage

SITE NAME:	<b>Hazlegrove House, Queen Camel / Sparkford</b>	C18 landscape park with formal garden in front of house. Avenues and veteran parkland trees survive, with some replanting. Main house in use as a school. Area close to house subject to development for a range of school facilities. Sports pitches encroaching into parkland. Park bisected by main road in 1980s, severing lodge from drive.
DESIGNATION:	Registered Park and Garden grade II, 3 LBs	
CONDITION:	Generally satisfactory but with minor localised problems	
VULNERABILITY:	Medium	
TREND:	Stable	
NEW ENTRY?:	No	
OWNER TYPE:	Mixed, multiple owners	
LIST ENTRY NUMBER:	1000422	Contact: Ruth Garner 0117 975 0696

## PRIORITY CATEGORIES

- A** Immediate risk of further rapid deterioration or loss of fabric; no solution agreed.  
**B** Immediate risk of further rapid deterioration or loss of fabric; solution agreed but not yet implemented.  
**C** Slow decay; no solution agreed.

- D** Slow decay; solution agreed but not yet implemented.  
**E** Under repair or in fair to good repair, but no user identified; or under threat of vacancy with no obvious new user (applicable only to buildings capable of beneficial use).

- F** Repair scheme in progress and (where applicable) end use or user identified; functionally redundant buildings with new use agreed but not yet implemented.

**NOTE**  
 Last year's priority category is shown in brackets, otherwise 'New entry' is noted.

## ABBREVIATIONS

CA	Conservation Area
LB	Listed Building
LPA	Local Planning Authority
NP	National Park
RPG	Registered Park and Garden
SM	Scheduled Monument
UA	Unitary Authority
WHS	World Heritage Site

SITE NAME:	<b>Misterton</b>		
DESIGNATION:	Conservation Area, 9 LBs	NEW ENTRY?:	No
CONDITION:	Poor	TREND:	Deteriorating
VULNERABILITY:	Medium	CONTACT:	Adron Duckworth (LPA) 01935 462595

**TAUNTON DEANE**



© English Heritage

SITE NAME:	<b>Sandhill Park, Bishop's Lydeard</b>
DESIGNATION:	Listed Building grade II*
CONDITION:	Fair
OCCUPANCY:	Vacant/not in use
PRIORITY CATEGORY:	B (B)
OWNER TYPE:	Private
LIST ENTRY NUMBER:	1295317

Country house c1720. An application for conversion of the house to apartments and construction of enabling development in its grounds is still under discussion. A fire in 2011 caused serious damage to the roof structure and top floor. The building has now been scaffolded with a temporary roof structure while discussions on its repair continue. Four men were convicted of arson at Sandhill in February 2013. The Local Authority was determining the revised Planning and Listed Building Consent applications for enabling development in May 2013.  
Contact: Ruth Garner 0117 975 0696



© English Heritage

SITE NAME:	<b>Gatehouse at Cothelstone Manor, Cothelstone</b>
DESIGNATION:	Listed Building grade I, RPG grade II, CA
CONDITION:	Poor
OCCUPANCY:	N/A
PRIORITY CATEGORY:	D (D)
OWNER TYPE:	Private
LIST ENTRY NUMBER:	1059192

A mid C16 gatehouse. Part of a much larger estate. Consent has been granted for use as holiday let with associated repairs, but this has not been implemented. Discussions are underway with the Vivat Trust regarding a viable scheme to convert the Gatehouse to a holiday let.  
Contact: Ruth Garner 0117 975 0696



© English Heritage

SITE NAME:	<b>Cloth finishing works at Tone Mills, north range, Langford Budville</b>
DESIGNATION:	Listed Building grade II*
CONDITION:	Poor
OCCUPANCY:	N/A
PRIORITY CATEGORY:	B (B)
OWNER TYPE:	Private
LIST ENTRY NUMBER:	1381210

A near-complete example of a C19 cloth dyeing and finishing works which developed between c1830 and c1920. An application for new development on the adjoining grease works site has been approved and will provide funding for the conversion and repair of some of the buildings to enable their reuse for cloth making purposes. This consent granted for reuse for commercial purposes, with associated enabling development, has not yet been implemented.  
Contact: Ruth Garner 0117 975 0696



© English Heritage

SITE NAME:	<b>Castle House, The Castle, Castle Green, Taunton</b>
DESIGNATION:	Scheduled Monument, 17 LBs, part in CA
CONDITION:	Good
OCCUPANCY:	Vacant/not in use
PRIORITY CATEGORY:	F (C)
OWNER TYPE:	Charity (heritage)
LIST ENTRY NUMBER:	1013541

C17 house, within castle courtyard but in separate occupation, incorporating medieval fabric. Its former use as workshop and administrative building for the museum has ceased and it is now vacant. The building has been leased by Somerset Building Preservation Trust who have prepared a scheme for its reuse for educational and holiday let purposes and have raised funding. The castle is not at risk. Repairs have been completed, but still unoccupied.  
Contact: Ruth Garner 0117 975 0696

**PRIORITY CATEGORIES**

- A** Immediate risk of further rapid deterioration or loss of fabric; no solution agreed.
- B** Immediate risk of further rapid deterioration or loss of fabric; solution agreed but not yet implemented.
- C** Slow decay; no solution agreed.
- D** Slow decay; solution agreed but not yet implemented.
- E** Under repair or in fair to good repair, but no user identified; or under threat of vacancy with no obvious new user (applicable only to buildings capable of beneficial use).
- F** Repair scheme in progress and (where applicable) end use or user identified; functionally redundant buildings with new use agreed but not yet implemented.

**NOTE**  
Last year's priority category is shown in brackets, otherwise 'New entry' is noted.

**ABBREVIATIONS**

- CA** Conservation Area
- LB** Listed Building
- LPA** Local Planning Authority
- NP** National Park
- RPG** Registered Park and Garden
- SM** Scheduled Monument
- UA** Unitary Authority
- WHS** World Heritage Site



SITE NAME:	<b>Tonedale Mills (west complex), Wellington</b>
DESIGNATION:	Listed Building grade II*
CONDITION:	Poor
OCCUPANCY:	Part occupied/part in use
PRIORITY CATEGORY:	A (A)
OWNER TYPE:	Private

Western complex of an integrated multi-component wool textile factory, now largely disused. Consent granted for mixed use redevelopment of the complex. Works halted on site in 2008 and owners went into receivership leaving some buildings in a very vulnerable condition. Site has been sold. Discussions underway with new owners. Consent for a revised flood alleviation scheme will be required from Environment Agency. Consented scheme still in abeyance June 2013.

LIST ENTRY NUMBER: 1051987

Contact: Ruth Garner 0117 975 0696

© English Heritage

SITE NAME:	<b>Two crosses in St Mary's churchyard, Bishop's Lydeard</b>		
DESIGNATION:	Scheduled Monument, 2 LBs, CA	LIST ENTRY NUMBER:	1016708
CONDITION:	Generally unsatisfactory with major localised problems	TREND:	Declining
PRINCIPAL VULNERABILITY:	Deterioration - in need of management	NEW ENTRY?:	No
OWNER TYPE:	Religious organisation	CONTACT:	Ruth Garner 0117 975 0696

SITE NAME:	<b>Two World War II air traffic control buildings, 620 metres west and 560 metres west, south-west of Whitewall Corner, on the former airfield of RAF Culmhead, Trickey Warren, Churchstanton</b>		
DESIGNATION:	Scheduled Monument	LIST ENTRY NUMBER:	1019845
CONDITION:	Generally unsatisfactory with major localised problems	TREND:	Declining
PRINCIPAL VULNERABILITY:	Deterioration - in need of management	NEW ENTRY?:	No
OWNER TYPE:	Private, multiple owners	CONTACT:	Ruth Garner 0117 975 0696

SITE NAME:	<b>World War II fighter pens and other airfield remains and defences of the former airfield of RAF Culmhead, at Trickey Warren Farm, Churchstanton</b>		
DESIGNATION:	Scheduled Monument	LIST ENTRY NUMBER:	1020492
CONDITION:	Generally unsatisfactory with major localised problems	TREND:	Declining
PRINCIPAL VULNERABILITY:	Deterioration - in need of management	NEW ENTRY?:	No
OWNER TYPE:	Private, multiple owners	CONTACT:	Ruth Garner 0117 975 0696

SITE NAME:	<b>Two groups of World War II pillboxes in the north eastern and north western sectors of the former airfield of RAF Culmhead, Trickey Warren, Churchstanton / Pitminster</b>		
DESIGNATION:	Scheduled Monument	LIST ENTRY NUMBER:	1019846
CONDITION:	Generally satisfactory but with significant localised problems	TREND:	Declining
PRINCIPAL VULNERABILITY:	Deterioration - in need of management	NEW ENTRY?:	No
OWNER TYPE:	Private, multiple owners	CONTACT:	Ruth Garner 0117 975 0696

SITE NAME:	<b>Bowl barrow and folly ruins on Cothelstone Hill, 1 kilometre north east of St Agnes' Well, Cothelstone</b>		
DESIGNATION:	Scheduled Monument	LIST ENTRY NUMBER:	1015086
CONDITION:	Generally satisfactory but with significant localised problems	TREND:	Declining
PRINCIPAL VULNERABILITY:	Metal detecting - unlicensed	NEW ENTRY?:	No
OWNER TYPE:	Local authority	CONTACT:	Ruth Garner 0117 975 0696

## PRIORITY CATEGORIES

- A** Immediate risk of further rapid deterioration or loss of fabric; no solution agreed.  
**B** Immediate risk of further rapid deterioration or loss of fabric; solution agreed but not yet implemented.  
**C** Slow decay; no solution agreed.

- D** Slow decay; solution agreed but not yet implemented.  
**E** Under repair or in fair to good repair, but no user identified; or under threat of vacancy with no obvious new user (applicable only to buildings capable of beneficial use).

- F** Repair scheme in progress and (where applicable) end use or user identified; functionally redundant buildings with new use agreed but not yet implemented.

**NOTE**  
 Last year's priority category is shown in brackets, otherwise 'New entry' is noted.

## ABBREVIATIONS

CA	Conservation Area
LB	Listed Building
LPA	Local Planning Authority
NP	National Park
RPG	Registered Park and Garden
SM	Scheduled Monument
UA	Unitary Authority
WHS	World Heritage Site

SITE NAME:	<b>Bowl barrow at the west end of Cothelstone Hill, 825 metres north, north-east of St Agnes' Well, Cothelstone</b>		
DESIGNATION:	Scheduled Monument	LIST ENTRY NUMBER:	1015085
CONDITION:	Generally satisfactory but with significant localised problems	TREND:	Declining
PRINCIPAL VULNERABILITY:	Metal detecting - unlicensed	NEW ENTRY?:	No
OWNER TYPE:	Local authority	CONTACT:	Ruth Garner 0117 975 0696
SITE NAME:	<b>Bowl barrow on Cothelstone Hill, 885 metres north, north-east of St Agnes' Well, Cothelstone</b>		
DESIGNATION:	Scheduled Monument	LIST ENTRY NUMBER:	1015950
CONDITION:	Generally satisfactory but with significant localised problems	TREND:	Declining
PRINCIPAL VULNERABILITY:	Metal detecting - unlicensed	NEW ENTRY?:	No
OWNER TYPE:	Local authority	CONTACT:	Ruth Garner 0117 975 0696
SITE NAME:	<b>Bowl barrow on Cothelstone Hill, 1,070 metres north east of St Agnes' Well, Cothelstone</b>		
DESIGNATION:	Scheduled Monument	LIST ENTRY NUMBER:	1015087
CONDITION:	Generally satisfactory but with significant localised problems	TREND:	Declining
PRINCIPAL VULNERABILITY:	Metal detecting - unlicensed	NEW ENTRY?:	No
OWNER TYPE:	Local authority	CONTACT:	Ruth Garner 0117 975 0696
SITE NAME:	<b>Norton Camp large univallate hillfort, Norton Fitzwarren</b>		
DESIGNATION:	Scheduled Monument	LIST ENTRY NUMBER:	1008467
CONDITION:	Extensive significant problems	TREND:	Stable
PRINCIPAL VULNERABILITY:	Arable ploughing	NEW ENTRY?:	No
OWNER TYPE:	Mixed, multiple owners	CONTACT:	Ruth Garner 0117 975 0696
SITE NAME:	<b>Poundisford Park Pale, Pitminster / Trull</b>		
DESIGNATION:	Scheduled Monument, LB grade II, part in RPG grade II	LIST ENTRY NUMBER:	1002957
CONDITION:	Generally satisfactory but with significant localised problems	TREND:	Declining
PRINCIPAL VULNERABILITY:	Scrub/tree growth	NEW ENTRY?:	Yes
OWNER TYPE:	Private, multiple owners	CONTACT:	Ruth Garner 0117 975 0696
SITE NAME:	<b>Camp south of Manor Farm, Wiveliscombe</b>		
DESIGNATION:	Scheduled Monument	LIST ENTRY NUMBER:	1006167
CONDITION:	Extensive significant problems	TREND:	Declining
PRINCIPAL VULNERABILITY:	Arable ploughing	NEW ENTRY?:	No
OWNER TYPE:	Private	CONTACT:	Ruth Garner 0117 975 0696

**WEST SOMERSET**

SITE NAME:	<b>Remains of Chantry at Kilve, Sea Lane, Kilve</b>	Early C14, with later Medieval additions. Formerly believed to be remains of collegiate dwelling of chantry priests. An English Heritage survey has shown that the ruins are part of an important manorial complex. English Heritage funded emergency repairs were undertaken 2010, with more works undertaken 2011. English Heritage has funded a conservation plan which includes options for reuse. Some works were undertaken in 2012. Grant application submitted for further works in 2013.
DESIGNATION:	Scheduled Monument and Listed Building grade II*	
CONDITION:	Very bad	
OCCUPANCY:	N/A	
PRIORITY CATEGORY:	B (A)	
OWNER TYPE:	Private	
LIST ENTRY NUMBER:	1002960 and 1345688	

**PRIORITY CATEGORIES**

- A** Immediate risk of further rapid deterioration or loss of fabric; no solution agreed.
- B** Immediate risk of further rapid deterioration or loss of fabric; solution agreed but not yet implemented.
- C** Slow decay; no solution agreed.
- D** Slow decay; solution agreed but not yet implemented.
- E** Under repair or in fair to good repair, but no user identified; or under threat of vacancy with no obvious new user (applicable only to buildings capable of beneficial use).
- F** Repair scheme in progress and (where applicable) end use or user identified; functionally redundant buildings with new use agreed but not yet implemented.

**NOTE**  
Last year's priority category is shown in brackets, otherwise 'New entry' is noted.

**ABBREVIATIONS**

CA	Conservation Area
LB	Listed Building
LPA	Local Planning Authority
NP	National Park
RPG	Registered Park and Garden
SM	Scheduled Monument
UA	Unitary Authority
WHS	World Heritage Site



SITE NAME:	<b>Church of the Blessed Virgin Mary, Brompton Ralph</b>
DESIGNATION:	Listed Place of Worship grade II*
CONDITION:	Very bad
PRIORITY CATEGORY:	F (B)
OWNER TYPE:	Religious organisation
LIST ENTRY NUMBER:	1057972

Church dates from C15 but has undergone many changes. It was largely rebuilt in the C18 and the tower restored. North aisle added in 1841 and further restoration in 1881. All roofs are leaking and require repair. A Repair Grant for Places of Worship was offered in 2011 towards the repair of the roofs. Works starting in 2013.

Contact: Ruth Garner 0117 975 0696

© English Heritage

SITE NAME:	<b>Trendle Ring hillfort and associated outwork, Bicknoller</b>		
DESIGNATION:	Scheduled Monument	LIST ENTRY NUMBER:	1008249
CONDITION:	Generally unsatisfactory with major localised problems	TREND:	Declining
PRINCIPAL VULNERABILITY:	Plant growth	NEW ENTRY?:	Yes
OWNER TYPE:	Charity (heritage)	CONTACT:	Ruth Garner 0117 975 0696

SITE NAME:	<b>Clatworthy hillfort, Clatworthy</b>		
DESIGNATION:	Scheduled Monument	LIST ENTRY NUMBER:	1006149
CONDITION:	Generally satisfactory but with significant localised problems	TREND:	Declining
PRINCIPAL VULNERABILITY:	Scrub/tree growth	NEW ENTRY?:	No
OWNER TYPE:	Mixed, multiple owners	CONTACT:	Ruth Garner 0117 975 0696

SITE NAME:	<b>Four cairns on Hurley Beacon, Crowcombe</b>		
DESIGNATION:	Scheduled Monument	LIST ENTRY NUMBER:	1017218
CONDITION:	Generally satisfactory but with significant localised problems	TREND:	Declining
PRINCIPAL VULNERABILITY:	Other	NEW ENTRY?:	No
OWNER TYPE:	Private	CONTACT:	Ruth Garner 0117 975 0696

SITE NAME:	<b>Barrow and cairn cemetery on Black Hill, 490 metres north west of Crowcombe Park Gate, Holford</b>		
DESIGNATION:	Scheduled Monument	LIST ENTRY NUMBER:	1019381
CONDITION:	Generally satisfactory but with significant localised problems	TREND:	Declining
PRINCIPAL VULNERABILITY:	Vehicle damage/erosion - moderate	NEW ENTRY?:	No
OWNER TYPE:	Utility	CONTACT:	Ruth Garner 0117 975 0696

SITE NAME:	<b>Dowsborough hillfort and associated round barrow, Holford</b>		
DESIGNATION:	Scheduled Monument	LIST ENTRY NUMBER:	1010494
CONDITION:	Generally satisfactory but with significant localised problems	TREND:	Declining
PRINCIPAL VULNERABILITY:	Vehicle damage/erosion - moderate	NEW ENTRY?:	No
OWNER TYPE:	Unknown	CONTACT:	Ruth Garner 0117 975 0696

SITE NAME:	<b>Entrenchment on Heydon Hill, Huish Champflower</b>		
DESIGNATION:	Scheduled Monument	LIST ENTRY NUMBER:	1006173
CONDITION:	Generally satisfactory but with significant localised problems	TREND:	Declining
PRINCIPAL VULNERABILITY:	Arable ploughing	NEW ENTRY?:	No
OWNER TYPE:	Mixed, multiple owners	CONTACT:	Ruth Garner 0117 975 0696

#### PRIORITY CATEGORIES

- A** Immediate risk of further rapid deterioration or loss of fabric; no solution agreed.  
**B** Immediate risk of further rapid deterioration or loss of fabric; solution agreed but not yet implemented.  
**C** Slow decay; no solution agreed.

- D** Slow decay; solution agreed but not yet implemented.  
**E** Under repair or in fair to good repair, but no user identified; or under threat of vacancy with no obvious new user (applicable only to buildings capable of beneficial use).

- F** Repair scheme in progress and (where applicable) end use or user identified; functionally redundant buildings with new use agreed but not yet implemented.

**NOTE**  
 Last year's priority category is shown in brackets, otherwise 'New entry' is noted.

#### ABBREVIATIONS

CA	Conservation Area
LB	Listed Building
LPA	Local Planning Authority
NP	National Park
RPG	Registered Park and Garden
SM	Scheduled Monument
UA	Unitary Authority
WHS	World Heritage Site

SITE NAME:	<b>Four medieval fish weirs 500 metres east of the Harbour, Minehead</b>		
DESIGNATION:	Scheduled Monument	LIST ENTRY NUMBER:	1020017
CONDITION:	Generally satisfactory but with significant localised problems	TREND:	Declining
PRINCIPAL VULNERABILITY:	Vandalism	NEW ENTRY?:	No
OWNER TYPE:	Private	CONTACT:	Ruth Garner 0117 975 0696

SITE NAME:	<b>Stringston churchyard cross, Stringston</b>		
DESIGNATION:	Scheduled Monument, 2 LBs	LIST ENTRY NUMBER:	1006171
CONDITION:	Generally satisfactory but with significant localised problems	TREND:	Declining
PRINCIPAL VULNERABILITY:	Deterioration - in need of management	NEW ENTRY?:	No
OWNER TYPE:	Religious organisation	CONTACT:	Ruth Garner 0117 975 0696

SITE NAME:	<b>St Audries (House), West Quantoxhead</b>	C19 gardens and pleasure grounds, surrounding a C19 mansion, together with parkland developed from the mid C18 and improved in the mid C19. St Audries has had a succession of institutional uses; derelict former school buildings remain in the walled garden. The parkland is mostly under cultivation and few parkland trees survive. Currently, St Audries house and gardens are in use as a wedding venue.
DESIGNATION:	Registered Park and Garden grade II, 16 LBs	
CONDITION:	Generally unsatisfactory with major localised problems	
VULNERABILITY:	Medium	
TREND:	Stable	
NEW ENTRY?:	No	
OWNER TYPE:	Mixed, multiple owners	
LIST ENTRY NUMBER:	1001155	
Contact: Ruth Garner 0117 975 0696		

## SOUTH GLOUCESTERSHIRE (UA)

SITE NAME:	<b>Blocks 1 and 2 and linking arcade to Hanham Hall Hospital, Whittucks Road, Hanham Abbots</b>	Large house built 1655. Building derelict and prone to vandalism. Substantial areas need re-roofing and refurbishment is required to make building habitable.
DESIGNATION:	Listed Building grade II*	
CONDITION:	Poor	
OCCUPANCY:	Vacant/not in use	
PRIORITY CATEGORY:	F (New entry)	
OWNER TYPE:	Government or agency	
LIST ENTRY NUMBER:	1278348	
Contact: Ruth Garner 0117 975 0696		



© English Heritage Archive

SITE NAME:	<b>Monument to Lord Robert Edward Somerset, Hawkesbury</b>	A tall tapering stone tower ashlar monument by Lewis Vulliamy dated 1846. Repairs needed at high-level to cast iron balcony and stonework.
DESIGNATION:	Listed Building grade II*, CA	
CONDITION:	Poor	
OCCUPANCY:	N/A	
PRIORITY CATEGORY:	C (C)	
OWNER TYPE:	Private	
LIST ENTRY NUMBER:	1320834	
Contact: Ruth Garner 0117 975 0696		

### PRIORITY CATEGORIES

- A** Immediate risk of further rapid deterioration or loss of fabric; no solution agreed.
- B** Immediate risk of further rapid deterioration or loss of fabric; solution agreed but not yet implemented.
- C** Slow decay; no solution agreed.
- D** Slow decay; solution agreed but not yet implemented.
- E** Under repair or in fair to good repair, but no user identified; or under threat of vacancy with no obvious new user (applicable only to buildings capable of beneficial use).
- F** Repair scheme in progress and (where applicable) end use or user identified; functionally redundant buildings with new use agreed but not yet implemented.

**NOTE**  
Last year's priority category is shown in brackets, otherwise 'New entry' is noted.

### ABBREVIATIONS

CA	Conservation Area
LB	Listed Building
LPA	Local Planning Authority
NP	National Park
RPG	Registered Park and Garden
SM	Scheduled Monument
UA	Unitary Authority
WHS	World Heritage Site





© English Heritage

SITE NAME:	<b>Ragged Castle or Keeper's Lodge, Badminton Park, Hawkesbury</b>
DESIGNATION:	Listed Building grade II*, RPG grade I
CONDITION:	Poor
OCCUPANCY:	Vacant/not in use
PRIORITY CATEGORY:	C (C)
OWNER TYPE:	Private
LIST ENTRY NUMBER:	I156209

Folly Castle. Set on motte at end of a main drive from Badminton House. Circa 1750 by Thomas Wright of Durham. Largely hidden by trees. Shell of structure is in poor condition. Interior has been lost. The council is in discussion with the owners regarding the repair and stabilisation of the walls. There has been clearance of vegetation on and around the structure.

Contact: Ruth Garner 0117 975 0696



© English Heritage Archive

SITE NAME:	<b>Whitfield Tabernacle, Park Road, Kingswood</b>
DESIGNATION:	Listed Building grade I, CA
CONDITION:	Very bad
OCCUPANCY:	Vacant/not in use
PRIORITY CATEGORY:	A (A)
OWNER TYPE:	Private
LIST ENTRY NUMBER:	I116201

Former chapel, built in 1741. The building has been redundant for many years and a fire has placed the building in an even more vulnerable position. The owners withdrew their application for redevelopment of the site in 2012 and revised schemes are under discussion.

Contact: Ruth Garner 0117 975 0696



© English Heritage

SITE NAME:	<b>Brandy Bottom Colliery, Pucklechurch</b>
DESIGNATION:	Scheduled Monument
CONDITION:	Very bad
OCCUPANCY:	N/A
PRIORITY CATEGORY:	D (D)
OWNER TYPE:	Commercial company
LIST ENTRY NUMBER:	I019400

A former C19 steam-powered colliery built on the site of C18 colliery. The Avon Industrial Buildings Trust have commissioned an historical study of the site to inform future work which has just been published. They have also undertaken vegetation clearance and minor repairs to stabilise the structures. A major grant application to English Heritage in 2013 to bring the site out of risk is being put together now.

Contact: Ruth Garner 0117 975 0696



© English Heritage

SITE NAME:	<b>Coach House and stables north east of Oxwick Farmhouse, Oxwick Lane, Yate, Wickwar</b>
DESIGNATION:	Listed Building grade II*
CONDITION:	Very bad
OCCUPANCY:	N/A
PRIORITY CATEGORY:	D (E)
OWNER TYPE:	Mixed, multiple owners
LIST ENTRY NUMBER:	I312305

Coach house and stables, built 1722 in a mannered provincial baroque. The building is under a temporary roof. A planning application was approved in 2011, but repairs are yet to begin as of July 2013.

Contact: Ruth Garner 0117 975 0696



© English Heritage

SITE NAME:	<b>Oxwick Farmhouse, Oxwick Lane, Yate, Wickwar</b>
DESIGNATION:	Listed Building grade II*
CONDITION:	Poor
OCCUPANCY:	Part occupied/part in use
PRIORITY CATEGORY:	C (C)
OWNER TYPE:	Private
LIST ENTRY NUMBER:	I321124

Farmhouse dated 1722, in flamboyant artisan mannerist/baroque style. Part occupied. Vacant part has serious decay of floor structures and in areas is unsafe, but emergency repairs have commenced. Discussions over full repair are ongoing in 2013.

Contact: Ruth Garner 0117 975 0696

#### PRIORITY CATEGORIES

- A** Immediate risk of further rapid deterioration or loss of fabric; no solution agreed.  
**B** Immediate risk of further rapid deterioration or loss of fabric; solution agreed but not yet implemented.  
**C** Slow decay; no solution agreed.

- D** Slow decay; solution agreed but not yet implemented.  
**E** Under repair or in fair to good repair, but no user identified; or under threat of vacancy with no obvious new user (applicable only to buildings capable of beneficial use).

- F** Repair scheme in progress and (where applicable) end use or user identified; functionally redundant buildings with new use agreed but not yet implemented.

**NOTE**  
 Last year's priority category is shown in brackets, otherwise 'New entry' is noted.

#### ABBREVIATIONS

CA	Conservation Area
LB	Listed Building
LPA	Local Planning Authority
NP	National Park
RPG	Registered Park and Garden
SM	Scheduled Monument
UA	Unitary Authority
WHS	World Heritage Site



SITE NAME:	Church of St James the Great, Church Road, Westerleigh
DESIGNATION:	Listed Place of Worship grade I
CONDITION:	Very bad
PRIORITY CATEGORY:	F (F)
OWNER TYPE:	Religious organisation
LIST ENTRY NUMBER:	1215174

Large church with distinctive tall tower. The roofs are covered with a local sandstone slate, many slates are slipped or missing. It is especially bad over the porch which now has a tarpaulin cover. The north valley gutter is a temporary repair, now leaking, that imperils the nave and aisle roofs. A Repair Grant for Places of Worship for repair of the roofs has been offered and repairs are expected to be completed in 2013.

Contact: Ruth Garner 0117 975 0696


© English Heritage

SITE NAME:	Round barrow on Barrow Hill, Bitton	
DESIGNATION:	Scheduled Monument, CA	LIST ENTRY NUMBER: 1004521
CONDITION:	Extensive significant problems	TREND: Declining
PRINCIPAL VULNERABILITY:	Animal burrowing - moderate	NEW ENTRY?: No
OWNER TYPE:	Private	CONTACT: Ruth Garner 0117 975 0696

SITE NAME:	Roman villa at Cromhall north west of Tapwell Bridge, Cromhall	
DESIGNATION:	Scheduled Monument	LIST ENTRY NUMBER: 1003045
CONDITION:	Extensive significant problems	TREND: Declining
PRINCIPAL VULNERABILITY:	Arable ploughing	NEW ENTRY?: No
OWNER TYPE:	Commercial company	CONTACT: Ruth Garner 0117 975 0696

SITE NAME:	Hillfort and associated Romano-British occupation at Little Abbey, Alveston, Thornbury	
DESIGNATION:	Scheduled Monument	LIST ENTRY NUMBER: 1010803
CONDITION:	Generally satisfactory but with significant localised problems	TREND: Declining
PRINCIPAL VULNERABILITY:	Other	NEW ENTRY?: No
OWNER TYPE:	Private, multiple owners	CONTACT: Ruth Garner 0117 975 0696

SITE NAME:	Wickwar Roman small town 680 metres WNW of Hall End Farm, Wickwar	
DESIGNATION:	Scheduled Monument	LIST ENTRY NUMBER: 1021404
CONDITION:	Extensive significant problems	TREND: Declining
PRINCIPAL VULNERABILITY:	Arable ploughing	NEW ENTRY?: No
OWNER TYPE:	Private	CONTACT: Ruth Garner 0117 975 0696



SITE NAME:	Stoke Park, Stoke Gifford
DESIGNATION:	Registered Park and Garden grade II, II LBs, SM, part in CA
CONDITION:	Generally unsatisfactory with major localised problems
VULNERABILITY:	Medium
TREND:	Improving
NEW ENTRY?:	No
OWNER TYPE:	Mixed, multiple owners
LIST ENTRY NUMBER:	1000129

Dramatic location on a hill overlooking the city of Bristol. Mid C18 park laid out around crenellated Dower House. Park embellished by monuments and eye-catchers. Now bisected by the M32 motorway. Setting compromised by dense residential development. Park under pressure from heavy and occasionally anti-social use, particularly affecting park structures. Future now appears more settled following transfer of majority of site to Bristol City Council in 2012.

Contact: Ruth Garner 0117 975 0696

© English Heritage

#### PRIORITY CATEGORIES

- A** Immediate risk of further rapid deterioration or loss of fabric; no solution agreed.
- B** Immediate risk of further rapid deterioration or loss of fabric; solution agreed but not yet implemented.
- C** Slow decay; no solution agreed.
- D** Slow decay; solution agreed but not yet implemented.
- E** Under repair or in fair to good repair, but no user identified; or under threat of vacancy with no obvious new user (applicable only to buildings capable of beneficial use).
- F** Repair scheme in progress and (where applicable) end use or user identified; functionally redundant buildings with new use agreed but not yet implemented.

**NOTE**  
Last year's priority category is shown in brackets, otherwise 'New entry' is noted.

#### ABBREVIATIONS

CA	Conservation Area
LB	Listed Building
LPA	Local Planning Authority
NP	National Park
RPG	Registered Park and Garden
SM	Scheduled Monument
UA	Unitary Authority
WHS	World Heritage Site

SITE NAME:	<b>Warmley, Siston / Oldland</b>		
DESIGNATION:	Conservation Area, 9 LBs, RPG grade II, SM	NEW ENTRY?:	No
CONDITION:	Very bad	TREND:	No significant change
VULNERABILITY:	Low	CONTACT:	Rebecca Anthony (LPA) 01454 863465

SITE NAME:	<b>Whitfield Tabernacle</b>		
DESIGNATION:	Conservation Area, 3 LBs	NEW ENTRY?:	No
CONDITION:	Very bad	TREND:	Unknown
VULNERABILITY:	Low	CONTACT:	Rebecca Anthony (LPA) 01454 863465

## SWINDON (UA)



© English Heritage Archive

SITE NAME:	<b>The Mechanics Institute, Emlyn Square, Swindon</b>
DESIGNATION:	Listed Building grade II*, CA
CONDITION:	Poor
OCCUPANCY:	Vacant/not in use
PRIORITY CATEGORY:	C (C)
OWNER TYPE:	Commercial company
LIST ENTRY NUMBER:	1198947

Mechanics Institute, 1853-1855; now vacant. Outstanding example at heart of railway village. The council served an Urgent Works Notice on the owner in 2009 and implemented works in 2010 to secure the building. The shell of the building has been stabilised.

Contact: Ruth Garner 0117 975 0696



© English Heritage

SITE NAME:	<b>Chain Test House, Rodbourne Road, Swindon</b>
DESIGNATION:	Listed Building grade II*, CA
CONDITION:	Poor
OCCUPANCY:	Vacant/not in use
PRIORITY CATEGORY:	D (D)
OWNER TYPE:	Commercial company
LIST ENTRY NUMBER:	1355879

A rare example of a railway chain testing house, 1873. Building currently vacant and in poor condition. An application for mixed use development was submitted in 2013.

Contact: Ruth Garner 0117 975 0696



© English Heritage

SITE NAME:	<b>Church of St Leonard, Trenchard Road, Stanton Fitzwarren</b>
DESIGNATION:	Listed Place of Worship grade I, CA
CONDITION:	Poor
PRIORITY CATEGORY:	D (New entry)
OWNER TYPE:	Religious organisation
LIST ENTRY NUMBER:	1023408

Anglican church with Norman nave extended in C19, C13-C14 chancel; C17 tower with rebuilt parapet in late C19 when pinnacles were added. Built from local limestone with stone tile roofs. Lead tower roof and high level stonework in poor condition. C19 parapet has embedded ironwork which is corroding. Repair Grant for Places of Worship offered December 2012 for repairs.

Contact: Ruth Garner 0117 975 0696

SITE NAME:	<b>Bowl barrow 280 metres north of Downs Barn, Bishopstone</b>		
DESIGNATION:	Scheduled Monument	LIST ENTRY NUMBER:	1010419
CONDITION:	Generally unsatisfactory with major localised problems	TREND:	Declining
PRINCIPAL VULNERABILITY:	Arable clipping	NEW ENTRY?:	No
OWNER TYPE:	Private	CONTACT:	Ruth Garner 0117 975 0696

## PRIORITY CATEGORIES

- A** Immediate risk of further rapid deterioration or loss of fabric; no solution agreed.
- B** Immediate risk of further rapid deterioration or loss of fabric; solution agreed but not yet implemented.
- C** Slow decay; no solution agreed.
- D** Slow decay; solution agreed but not yet implemented.
- E** Under repair or in fair to good repair, but no user identified; or under threat of vacancy with no obvious new user (applicable only to buildings capable of beneficial use).
- F** Repair scheme in progress and (where applicable) end use or user identified; functionally redundant buildings with new use agreed but not yet implemented.

**NOTE**  
Last year's priority category is shown in brackets, otherwise 'New entry' is noted.

## ABBREVIATIONS

CA	Conservation Area
LB	Listed Building
LPA	Local Planning Authority
NP	National Park
RPG	Registered Park and Garden
SM	Scheduled Monument
UA	Unitary Authority
WHS	World Heritage Site

SITE NAME:	<b>Bowl barrow on Hinton Downs, Bishopstone</b>		
DESIGNATION:	Scheduled Monument	LIST ENTRY NUMBER:	1010461
CONDITION:	Generally unsatisfactory with major localised problems	TREND:	Declining
PRINCIPAL VULNERABILITY:	Animal burrowing - extensive	NEW ENTRY?:	No
OWNER TYPE:	Private	CONTACT:	Ruth Garner 0117 975 0696

SITE NAME:	<b>Disc barrow on Burderop Down, 1 kilometre north east of Upper Herdswick Farm, Chiseldon</b>		
DESIGNATION:	Scheduled Monument	LIST ENTRY NUMBER:	1010457
CONDITION:	Generally unsatisfactory with major localised problems	TREND:	Declining
PRINCIPAL VULNERABILITY:	Vehicle damage/erosion - extensive	NEW ENTRY?:	No
OWNER TYPE:	Private	CONTACT:	Ruth Garner 0117 975 0696

SITE NAME:	<b>Bowl barrow 1 kilometre west of Sheppard's Farm Dairy, Chiseldon / Ogbourne St. George</b>		
DESIGNATION:	Scheduled Monument	LIST ENTRY NUMBER:	1012439
CONDITION:	Extensive significant problems	TREND:	Declining
PRINCIPAL VULNERABILITY:	Animal burrowing - moderate	NEW ENTRY?:	No
OWNER TYPE:	Private	CONTACT:	Ruth Garner 0117 975 0696

SITE NAME:	<b>Field system and earthwork enclosure on Burderop Down, Chiseldon / Ogbourne St. George</b>		
DESIGNATION:	Scheduled Monument	LIST ENTRY NUMBER:	1016383
CONDITION:	Generally satisfactory but with significant localised problems	TREND:	Declining
PRINCIPAL VULNERABILITY:	Vehicle damage/erosion - extensive	NEW ENTRY?:	No
OWNER TYPE:	Private	CONTACT:	Ruth Garner 0117 975 0696

SITE NAME:	<b>Four Highworth circles 150 metres north east of Pickett's Copse, Highworth</b>		
DESIGNATION:	Scheduled Monument	LIST ENTRY NUMBER:	1016386
CONDITION:	Extensive significant problems	TREND:	Declining
PRINCIPAL VULNERABILITY:	Arable ploughing	NEW ENTRY?:	No
OWNER TYPE:	Private	CONTACT:	Ruth Garner 0117 975 0696

SITE NAME:	<b>Highworth circle 520 metres north west of North Leaze Farm, Highworth</b>		
DESIGNATION:	Scheduled Monument	LIST ENTRY NUMBER:	1016382
CONDITION:	Extensive significant problems	TREND:	Declining
PRINCIPAL VULNERABILITY:	Arable ploughing	NEW ENTRY?:	No
OWNER TYPE:	Private	CONTACT:	Ruth Garner 0117 975 0696

SITE NAME:	<b>Three Highworth circles 600 metres east of North Leaze Farm, Highworth</b>		
DESIGNATION:	Scheduled Monument	LIST ENTRY NUMBER:	1018221
CONDITION:	Extensive significant problems	TREND:	Stable
PRINCIPAL VULNERABILITY:	Arable ploughing	NEW ENTRY?:	No
OWNER TYPE:	Mixed, multiple owners	CONTACT:	Ruth Garner 0117 975 0696

**PRIORITY CATEGORIES**

- A** Immediate risk of further rapid deterioration or loss of fabric; no solution agreed.  
**B** Immediate risk of further rapid deterioration or loss of fabric; solution agreed but not yet implemented.  
**C** Slow decay; no solution agreed.

- D** Slow decay; solution agreed but not yet implemented.  
**E** Under repair or in fair to good repair, but no user identified; or under threat of vacancy with no obvious new user (applicable only to buildings capable of beneficial use).

- F** Repair scheme in progress and (where applicable) end use or user identified; functionally redundant buildings with new use agreed but not yet implemented.

**NOTE**  
 Last year's priority category is shown in brackets, otherwise 'New entry' is noted.

**ABBREVIATIONS**

CA	Conservation Area
LB	Listed Building
LPA	Local Planning Authority
NP	National Park
RPG	Registered Park and Garden
SM	Scheduled Monument
UA	Unitary Authority
WHS	World Heritage Site

SITE NAME:	<b>Bowl barrow 700 metres south west of Liddington Warren Farm, Liddington</b>		
DESIGNATION:	Scheduled Monument	LIST ENTRY NUMBER:	1009634
CONDITION:	Generally satisfactory but with significant localised problems	TREND:	Declining
PRINCIPAL VULNERABILITY:	Arable clipping	NEW ENTRY?:	No
OWNER TYPE:	Private, multiple owners	CONTACT:	Ruth Garner 0117 975 0696
SITE NAME:	<b>Liddington Castle, Liddington</b>		
DESIGNATION:	Scheduled Monument	LIST ENTRY NUMBER:	1016312
CONDITION:	Generally satisfactory but with significant localised problems	TREND:	Declining
PRINCIPAL VULNERABILITY:	Stock erosion - extensive	NEW ENTRY?:	No
OWNER TYPE:	Private	CONTACT:	Ruth Garner 0117 975 0696
SITE NAME:	<b>Long barrow 700 metres north of Liddington Warren Farm, Liddington / Wanborough</b>		
DESIGNATION:	Scheduled Monument	LIST ENTRY NUMBER:	1009631
CONDITION:	Generally unsatisfactory with major localised problems	TREND:	Declining
PRINCIPAL VULNERABILITY:	Arable clipping	NEW ENTRY?:	No
OWNER TYPE:	Private, multiple owners	CONTACT:	Ruth Garner 0117 975 0696
SITE NAME:	<b>Remains of Holy Rood Church, The Lawn, Old Town</b>		
DESIGNATION:	Scheduled Monument, 4 LBs	LIST ENTRY NUMBER:	1018057
CONDITION:	Generally unsatisfactory with major localised problems	TREND:	Declining
PRINCIPAL VULNERABILITY:	Vandalism	NEW ENTRY?:	No
OWNER TYPE:	Local authority	CONTACT:	Ruth Garner 0117 975 0696
SITE NAME:	<b>Bowl barrow 150 metres north of Half Moon Wood, Wanborough</b>		
DESIGNATION:	Scheduled Monument	LIST ENTRY NUMBER:	1011811
CONDITION:	Extensive significant problems	TREND:	Unknown
PRINCIPAL VULNERABILITY:	Arable ploughing	NEW ENTRY?:	No
OWNER TYPE:	Private	CONTACT:	Ruth Garner 0117 975 0696
SITE NAME:	<b>Bowl barrow 850 metres north west of North Farm, Wanborough</b>		
DESIGNATION:	Scheduled Monument	LIST ENTRY NUMBER:	1016381
CONDITION:	Extensive significant problems	TREND:	Unknown
PRINCIPAL VULNERABILITY:	Arable ploughing	NEW ENTRY?:	No
OWNER TYPE:	Private	CONTACT:	Ruth Garner 0117 975 0696
SITE NAME:	<b>Site of Roman town, west of Wanborough House, Wanborough / Covingham</b>		
DESIGNATION:	Scheduled Monument	LIST ENTRY NUMBER:	1004684
CONDITION:	Generally unsatisfactory with major localised problems	TREND:	Unknown
PRINCIPAL VULNERABILITY:	Other	NEW ENTRY?:	No
OWNER TYPE:	Mixed, multiple owners	CONTACT:	Ruth Garner 0117 975 0696

**PRIORITY CATEGORIES**

- A** Immediate risk of further rapid deterioration or loss of fabric; no solution agreed.  
**B** Immediate risk of further rapid deterioration or loss of fabric; solution agreed but not yet implemented.  
**C** Slow decay; no solution agreed.

- D** Slow decay; solution agreed but not yet implemented.  
**E** Under repair or in fair to good repair, but no user identified; or under threat of vacancy with no obvious new user (applicable only to buildings capable of beneficial use).

- F** Repair scheme in progress and (where applicable) end use or user identified; functionally redundant buildings with new use agreed but not yet implemented.

**NOTE**  
 Last year's priority category is shown in brackets, otherwise 'New entry' is noted.

**ABBREVIATIONS**

CA	Conservation Area
LB	Listed Building
LPA	Local Planning Authority
NP	National Park
RPG	Registered Park and Garden
SM	Scheduled Monument
UA	Unitary Authority
WHS	World Heritage Site

## TORBAY (UA)



© English Heritage

SITE NAME:	<b>Lupton House (Gramercy Hall School), Brixham</b>
DESIGNATION:	Listed Building grade II*, RPG grade II*
CONDITION:	Poor
OCCUPANCY:	Part occupied/part in use
PRIORITY CATEGORY:	F (D)
OWNER TYPE:	Charity (heritage)
LIST ENTRY NUMBER:	1195173

C18 and C19 country house remodelled by G Wightwick c1840, with extensive ancillary buildings and fine Italianate garden. Altered after a fire in 1928. In use as school from mid C20 to 2004. A charitable trust have acquired the House and undertook holding repairs. English Heritage have grant aided works to the garden structures, and repairs to the building are underway. Part of the building is now used for wedding ceremonies.

Contact: Ruth Garner 0117 975 0696

SITE NAME:	<b>Ilsham Manor Oratory, Ilsham Road, Ilsham</b>
DESIGNATION:	Listed Building grade II*
CONDITION:	Poor
OCCUPANCY:	Vacant/not in use
PRIORITY CATEGORY:	A (A)
OWNER TYPE:	Charity (non-heritage)
LIST ENTRY NUMBER:	1206789

Redundant oratory, part of the demolished medieval Ilsham Manor. Neglected and in poor condition, when assessed in 2012 the chapel was not in use.

Contact: Ruth Garner 0117 975 0696



© Torbay Council

SITE NAME:	<b>Torbay Cinema, Torbay Road, Paignton</b>
DESIGNATION:	Listed Building grade II*
CONDITION:	Fair
OCCUPANCY:	Vacant/not in use
PRIORITY CATEGORY:	C (C)
OWNER TYPE:	Commercial company
LIST ENTRY NUMBER:	1208209

Cinema, licensed in 1912. An extremely well preserved example of an early purpose-built cinema. The building closed in the late 1980s and a trust is in discussion with the current owner about the re-use of the building.

Contact: Ruth Garner 0117 975 0696

SITE NAME:	<b>Prehistoric field system at Walls Hill</b>	
DESIGNATION:	Scheduled Monument	LIST ENTRY NUMBER: 1019134
CONDITION:	Generally satisfactory but with significant localised problems	TREND: Declining
PRINCIPAL VULNERABILITY:	Visitor erosion - moderate	NEW ENTRY?: No
OWNER TYPE:	Local authority	CONTACT: Ruth Garner 0117 975 0696

SITE NAME:	<b>Ashhole Cavern, Brixham</b>	
DESIGNATION:	Scheduled Monument	LIST ENTRY NUMBER: 1019133
CONDITION:	Generally satisfactory but with significant localised problems	TREND: Declining
PRINCIPAL VULNERABILITY:	Vandalism	NEW ENTRY?: No
OWNER TYPE:	Private, multiple owners	CONTACT: Ruth Garner 0117 975 0696

SITE NAME:	<b>St Michael's Chapel, Chapel Hill</b>	
DESIGNATION:	Scheduled Monument, LB grade II	LIST ENTRY NUMBER: 1019131
CONDITION:	Extensive significant problems	TREND: Stable
PRINCIPAL VULNERABILITY:	Collapse	NEW ENTRY?: No
OWNER TYPE:	Local authority	CONTACT: Ruth Garner 0117 975 0696

## PRIORITY CATEGORIES

- A** Immediate risk of further rapid deterioration or loss of fabric; no solution agreed.  
**B** Immediate risk of further rapid deterioration or loss of fabric; solution agreed but not yet implemented.  
**C** Slow decay; no solution agreed.

- D** Slow decay; solution agreed but not yet implemented.  
**E** Under repair or in fair to good repair, but no user identified; or under threat of vacancy with no obvious new user (applicable only to buildings capable of beneficial use).

- F** Repair scheme in progress and (where applicable) end use or user identified; functionally redundant buildings with new use agreed but not yet implemented.

**NOTE**  
 Last year's priority category is shown in brackets, otherwise 'New entry' is noted.

## ABBREVIATIONS

CA	Conservation Area
LB	Listed Building
LPA	Local Planning Authority
NP	National Park
RPG	Registered Park and Garden
SM	Scheduled Monument
UA	Unitary Authority
WHS	World Heritage Site



© English Heritage

SITE NAME:	<b>Oldway Mansion</b>
DESIGNATION:	Registered Park and Garden grade II, 12 LBs
CONDITION:	Generally unsatisfactory with major localised problems
VULNERABILITY:	High
TREND:	Stable
NEW ENTRY?:	No
OWNER TYPE:	Private
LIST ENTRY NUMBER:	1001368

Formal gardens laid out to complement a grand house apparently inspired by the palace of Versailles. Built by the Singer sewing machine dynasty, the property was in local authority ownership for many years. The grounds have been steadily rationalised and simplified. Permission has been granted (spring 2012) for mixed-use development, including a hotel in the main house and housing in the grounds. The consented scheme incorporates some landscape restoration.

Contact: Ruth Garner 0117 975 0696



© English Heritage

SITE NAME:	<b>Princess Gardens and Royal Terrace Gardens</b>
DESIGNATION:	Registered Park and Garden grade II, 4 LBs, 2 CAs
CONDITION:	Generally satisfactory but with significant localised problems
VULNERABILITY:	Medium
TREND:	Stable
NEW ENTRY?:	No
OWNER TYPE:	Local authority
LIST ENTRY NUMBER:	1001507

Important formal Victorian seaside park with later phases and additions. Ongoing structural problems relating to seafront location. Proposals for major development on Princess Gardens appear to have been shelved. After a long period when it was closed to the public, Rock Walk has been subject to a major programme of rock stabilisation and redesign, and reopened.

Contact: Ruth Garner 0117 975 0696

SITE NAME:	<b>Brixham Town, Brixham</b>	
DESIGNATION:	Conservation Area, 105 LBs, 2 SMs	NEW ENTRY?: No
CONDITION:	Very bad	TREND: No significant change
VULNERABILITY:	Low	CONTACT: Hal Bishop (LPA) 01803 207787

SITE NAME:	<b>Torquay Harbour</b>	
DESIGNATION:	Conservation Area, 74 LBs, part in RPG grade II	NEW ENTRY?: No
CONDITION:	Very bad	TREND: Improving significantly
VULNERABILITY:	Low	CONTACT: Hal Bishop (LPA) 01803 207787

## WILTSHIRE (UA)

SITE NAME:	<b>Gay's Cave and Diamond (Amesbury Abbey), Amesbury</b>
DESIGNATION:	Listed Building grade II*, RPG grade II*, SM, CA, WHS
CONDITION:	Fair
OCCUPANCY:	N/A
PRIORITY CATEGORY:	C (C)
OWNER TYPE:	Private
LIST ENTRY NUMBER:	1131081

Gay's Cave or Seat, circa 1734-38, with gateway and wrought iron gates, attributed to Henry Flitcroft, and situated on the axis of Amesbury Abbey and tumulus beyond the River Avon. Some of the shrubbery has been cleared; however, the Diamond pattern paths are overgrown and unrecognisable. One gate has been removed from the Grotto and it is suffering from vandalism and neglect.

Contact: Ruth Garner 0117 975 0696

### PRIORITY CATEGORIES

- A** Immediate risk of further rapid deterioration or loss of fabric; no solution agreed.
- B** Immediate risk of further rapid deterioration or loss of fabric; solution agreed but not yet implemented.
- C** Slow decay; no solution agreed.
- D** Slow decay; solution agreed but not yet implemented.
- E** Under repair or in fair to good repair, but no user identified; or under threat of vacancy with no obvious new user (applicable only to buildings capable of beneficial use).
- F** Repair scheme in progress and (where applicable) end use or user identified; functionally redundant buildings with new use agreed but not yet implemented.

**NOTE**  
Last year's priority category is shown in brackets, otherwise 'New entry' is noted.

### ABBREVIATIONS

CA	Conservation Area
LB	Listed Building
LPA	Local Planning Authority
NP	National Park
RPG	Registered Park and Garden
SM	Scheduled Monument
UA	Unitary Authority
WHS	World Heritage Site



© English Heritage

SITE NAME:	<b>Rudloe Manor, Box</b>
DESIGNATION:	Listed Building grade II*
CONDITION:	Poor
OCCUPANCY:	Vacant/not in use
PRIORITY CATEGORY:	E (B)
OWNER TYPE:	Commercial company
LIST ENTRY NUMBER:	1022808

Late C17 manor house surrounded by ancillary buildings including a grade II listed barn. The house was part of a larger Ministry of Defence site which was vacated in 1998. The house has remained vacant. The current owners have consent for a residential scheme with enabling development. Work started in 2012 and is ongoing.

Contact: Ruth Garner 0117 975 0696

SITE NAME:	<b>Buildings to the rear of the Lansdowne Hotel, The Strand, Calne</b>
DESIGNATION:	Listed Building grade II*, CA
CONDITION:	Poor
OCCUPANCY:	Vacant/not in use
PRIORITY CATEGORY:	C (C)
OWNER TYPE:	Private
LIST ENTRY NUMBER:	1247495

Former coach house, stable and brewhouse to rear of Lansdowne Arms Hotel. Buildings range from mid C17 to mid C19. Condition of roofs and coverings are continuing to degenerate leading to further internal decay. Urgent Works Notices have previously been complied with; however, the condition of these buildings continues to decline. The property has new owners who have indicated an intent to use the buildings.

Contact: Ruth Garner 0117 975 0696

SITE NAME:	<b>Former hangars at Yatesbury Airfield, Cherhill, Compton Bassett</b>
DESIGNATION:	Listed Building grade II*, CA
CONDITION:	Good
OCCUPANCY:	Part occupied/part in use
PRIORITY CATEGORY:	E (E)
OWNER TYPE:	Private
LIST ENTRY NUMBER:	1283146

Two aircraft hangars, built circa 1917 as part of a training centre. Two hangars from the first years of military flying. One hangar has been repaired, though there is no current end use. Consent has been granted to demolish the second hangar.

Contact: Ruth Garner 0117 975 0696



© English Heritage Archive

SITE NAME:	<b>Former Law Courts and County Police Station, Northgate Street, Devizes</b>
DESIGNATION:	Listed Building grade II*, CA
CONDITION:	Very bad
OCCUPANCY:	Vacant/not in use
PRIORITY CATEGORY:	D (D)
OWNER TYPE:	Commercial company
LIST ENTRY NUMBER:	1251744

Law courts and police station, 1835. Wind and weathertight. Interior has been gutted. Several schemes have been granted consent, including residential use and a nightclub, but none have been implemented. Planning Permission and Listed Building Consent granted in 2012 for a new residential scheme.

Contact: Ruth Garner 0117 975 0696



© English Heritage Archive

SITE NAME:	<b>Stable block to Tottenham House, Great Bedwyn</b>
DESIGNATION:	Listed Building grade II*, RPG grade II*
CONDITION:	Poor
OCCUPANCY:	Vacant/not in use
PRIORITY CATEGORY:	B (B)
OWNER TYPE:	Private
LIST ENTRY NUMBER:	1365488

Impressive stable block of 1818, by Thomas Cundy, located 150 metres north-north west of Tottenham House. Consent for conversion to residential use granted early 1990s but not implemented. Consent has been granted for conversion into a spa, in association with a hotel in the main house. The condition of the building is declining.

Contact: Ruth Garner 0117 975 0696

#### PRIORITY CATEGORIES

- A** Immediate risk of further rapid deterioration or loss of fabric; no solution agreed.  
**B** Immediate risk of further rapid deterioration or loss of fabric; solution agreed but not yet implemented.  
**C** Slow decay; no solution agreed.

- D** Slow decay; solution agreed but not yet implemented.  
**E** Under repair or in fair to good repair, but no user identified; or under threat of vacancy with no obvious new user (applicable only to buildings capable of beneficial use).

- F** Repair scheme in progress and (where applicable) end use or user identified; functionally redundant buildings with new use agreed but not yet implemented.

**NOTE**  
 Last year's priority category is shown in brackets, otherwise 'New entry' is noted.

#### ABBREVIATIONS

CA	Conservation Area
LB	Listed Building
LPA	Local Planning Authority
NP	National Park
RPG	Registered Park and Garden
SM	Scheduled Monument
UA	Unitary Authority
WHS	World Heritage Site





© English Heritage Archive

SITE NAME:	<b>Tottenham House, Great Bedwyn</b>
DESIGNATION:	Listed Building grade I, RPG grade II*
CONDITION:	Poor
OCCUPANCY:	Vacant/not in use
PRIORITY CATEGORY:	B (B)
OWNER TYPE:	Private
LIST ENTRY NUMBER:	1183809

Country house, 1825, by Thomas Cundy, situated in park, developed from C15 to C17 and landscaped by Lancelot 'Capability' Brown in the 1760s. Previously used as a preparatory school (from the 1950s). The consent for conversion to an hotel has yet to be implemented. However, the fabric is vulnerable to the elements and continues to decline.

Contact: Ruth Garner 0117 975 0696



© English Heritage

SITE NAME:	<b>Early wing at Brook Hall, Brokerswood, Heywood</b>
DESIGNATION:	Listed Building grade I
CONDITION:	Poor
OCCUPANCY:	Vacant/not in use
PRIORITY CATEGORY:	C (A)
OWNER TYPE:	Private
LIST ENTRY NUMBER:	1285019

An important C15 lodging range, attached to the grade II listed house which contains some medieval remnants. Continued decay of building since support scaffolding erected in 2002. The Local Planning Authority served second Urgent Works Notice in March 2012 to extend support scaffold and protect openings. Works were completed in 2012. Discussions for reuse ongoing.

Contact: Ruth Garner 0117 975 0696



© English Heritage Archive

SITE NAME:	<b>Chapel at Knowle House, Little Bedwyn</b>
DESIGNATION:	Scheduled Monument
CONDITION:	Poor
OCCUPANCY:	N/A
PRIORITY CATEGORY:	C (C)
OWNER TYPE:	Private
LIST ENTRY NUMBER:	1004708

Early C15 former chapel in curtilage of a listed house. In poor condition and needs some work and repair.

Contact: Ruth Garner 0117 975 0696



© English Heritage Archive

SITE NAME:	<b>93 and 94, Bradenstoke, Lyneham</b>
DESIGNATION:	Listed Building grade II*, CA
CONDITION:	Fair
OCCUPANCY:	Vacant/not in use
PRIORITY CATEGORY:	E (E)
OWNER TYPE:	Private
LIST ENTRY NUMBER:	1363678

Timber-framed building, C15 to C16, upgraded to II\* in 2002. Last known use as a private residence but is now unoccupied. The council is monitoring the condition. Listed Building Consent was granted in 2010 for some repair works.

Contact: Ruth Garner 0117 975 0696



© English Heritage

SITE NAME:	<b>Medieval undercroft at Bradenstoke Priory, Bradenstoke, Lyneham and Bradenstoke</b>
DESIGNATION:	Scheduled Monument, LB grade II, part in CA
CONDITION:	Poor
OCCUPANCY:	N/A
PRIORITY CATEGORY:	C (C)
OWNER TYPE:	Private, multiple owners
LIST ENTRY NUMBER:	1010807

C14 undercroft to priory. The building above removed in 1920s to the United States of America by Randolph Hearst. The undercroft has been propped with grant aid from English Heritage, to prevent collapse. There was clearance of scrub and re-pointing in 2012. Gradual improvement but more to do to stabilise overall.

Contact: Ruth Garner 0117 975 0696

#### PRIORITY CATEGORIES

- A** Immediate risk of further rapid deterioration or loss of fabric; no solution agreed.  
**B** Immediate risk of further rapid deterioration or loss of fabric; solution agreed but not yet implemented.  
**C** Slow decay; no solution agreed.

- D** Slow decay; solution agreed but not yet implemented.  
**E** Under repair or in fair to good repair, but no user identified; or under threat of vacancy with no obvious new user (applicable only to buildings capable of beneficial use).

- F** Repair scheme in progress and (where applicable) end use or user identified; functionally redundant buildings with new use agreed but not yet implemented.

**NOTE**  
 Last year's priority category is shown in brackets, otherwise 'New entry' is noted.

#### ABBREVIATIONS

CA	Conservation Area
LB	Listed Building
LPA	Local Planning Authority
NP	National Park
RPG	Registered Park and Garden
SM	Scheduled Monument
UA	Unitary Authority
WHS	World Heritage Site

SITE NAME:	<b>The Red House at Eastwell Manor, Eastwell Road, Potterne</b>
DESIGNATION:	Listed Building grade II*
CONDITION:	Poor
OCCUPANCY:	N/A
PRIORITY CATEGORY:	C (C)
OWNER TYPE:	Private
LIST ENTRY NUMBER:	1258775

Red brick garden building, Built circa 1700. One of several buildings on this site that are presently disused and in a decaying condition. An Enforcement Notice has been served in respect of unauthorised alterations. An appeal was lodged by the owner but was rejected by the planning inspector.

Contact: Ruth Garner 0117 975 0696



© English Heritage Archive

SITE NAME:	<b>Littlecote Roman Villa, Ramsbury</b>
DESIGNATION:	Scheduled Monument, RPG grade II
CONDITION:	Poor
OCCUPANCY:	N/A
PRIORITY CATEGORY:	C (C)
OWNER TYPE:	Commercial company
LIST ENTRY NUMBER:	1003256

Roman Villa, C1 to C4 AD. The owners have erected a new permanent cover over the mosaic. English Heritage is working with the owners over a long term management plan for the site including its future repair.

Contact: Ruth Garner 0117 975 0696



© Wiltshire Council

SITE NAME:	<b>Courtfield House, Polebarn Road, Trowbridge</b>
DESIGNATION:	Listed Building grade II*, CA
CONDITION:	Poor
OCCUPANCY:	Part occupied/part in use
PRIORITY CATEGORY:	A (New entry)
OWNER TYPE:	Other not for profit group
LIST ENTRY NUMBER:	1021635

Courtfield House is a clothier's house built in circa 1754 with an earlier C17 building at the rear. The house was used as a preparatory school which closed in April 2012 and is consequently redundant. Adjoining the house is a relatively unaltered wool store. The roof structure is in poor condition with a collapsing valley gutter. Negotiations are underway to transfer the building to a trust which will be managed by the Friends of Trowbridge Museum. The Town Council have agreed to lease the site and buildings to house the relocated woollen museum.

Contact: Ruth Garner 0117 975 0696




© Salisbury District Council

SITE NAME:	<b>Chapel, immediately north of Pythouse, Pythouse Park, West Tisbury</b>
DESIGNATION:	Listed Building grade II*
CONDITION:	Very bad
OCCUPANCY:	Vacant/not in use
PRIORITY CATEGORY:	A (A)
OWNER TYPE:	Private
LIST ENTRY NUMBER:	1131162

Former private chapel to country house circa 1827. Built by John Bennett of Pythouse for his wife nee Lucy Lambert of Boyton. The chapel is derelict and overgrown and the stonework has been vandalised. The building is now scaffolded. Some of the vegetation has been removed and a repair schedule is being prepared.

Contact: Ruth Garner 0117 975 0696



© English Heritage Archive

SITE NAME:	<b>Phipps Mausoleum, Westbury Cemetery, Bratton Road, Westbury</b>
DESIGNATION:	Listed Building grade II*
CONDITION:	Very bad
OCCUPANCY:	N/A
PRIORITY CATEGORY:	C (C)
OWNER TYPE:	Private
LIST ENTRY NUMBER:	1364424

Late C19 privately owned mausoleum, within a local authority municipal cemetery.

Contact: Ruth Garner 0117 975 0696

**PRIORITY CATEGORIES**

- A** Immediate risk of further rapid deterioration or loss of fabric; no solution agreed.
- B** Immediate risk of further rapid deterioration or loss of fabric; solution agreed but not yet implemented.
- C** Slow decay; no solution agreed.
- D** Slow decay; solution agreed but not yet implemented.
- E** Under repair or in fair to good repair, but no user identified; or under threat of vacancy with no obvious new user (applicable only to buildings capable of beneficial use).
- F** Repair scheme in progress and (where applicable) end use or user identified; functionally redundant buildings with new use agreed but not yet implemented.

**NOTE**  
Last year's priority category is shown in brackets, otherwise 'New entry' is noted.

**ABBREVIATIONS**

- CA** Conservation Area
- LB** Listed Building
- LPA** Local Planning Authority
- NP** National Park
- RPG** Registered Park and Garden
- SM** Scheduled Monument
- UA** Unitary Authority
- WHS** World Heritage Site

SITE NAME:	<b>Banjo enclosure 480 metres south west of Cheldene, Aldbourne</b>		
DESIGNATION:	Scheduled Monument	LIST ENTRY NUMBER:	1017363
CONDITION:	Extensive significant problems	TREND:	Unknown
PRINCIPAL VULNERABILITY:	Arable ploughing	NEW ENTRY?:	No
OWNER TYPE:	Private	CONTACT:	Ruth Garner 0117 975 0696
SITE NAME:	<b>Lewisham Castle, Aldbourne</b>		
DESIGNATION:	Scheduled Monument	LIST ENTRY NUMBER:	1017364
CONDITION:	Generally satisfactory but with significant localised problems	TREND:	Unknown
PRINCIPAL VULNERABILITY:	Arable clipping	NEW ENTRY?:	No
OWNER TYPE:	Private	CONTACT:	Ruth Garner 0117 975 0696
SITE NAME:	<b>Bowl barrow 800 metres south east of Tanhill Penning, Allcannings</b>		
DESIGNATION:	Scheduled Monument	LIST ENTRY NUMBER:	1013023
CONDITION:	Generally unsatisfactory with major localised problems	TREND:	Unknown
PRINCIPAL VULNERABILITY:	Arable clipping	NEW ENTRY?:	No
OWNER TYPE:	Commercial company	CONTACT:	Ruth Garner 0117 975 0696
SITE NAME:	<b>Two bowl barrows 400 metres south of Tanhill Penning, Allcannings</b>		
DESIGNATION:	Scheduled Monument	LIST ENTRY NUMBER:	1013024
CONDITION:	Generally satisfactory but with significant localised problems	TREND:	Unknown
PRINCIPAL VULNERABILITY:	Arable clipping	NEW ENTRY?:	No
OWNER TYPE:	Crown	CONTACT:	Ruth Garner 0117 975 0696
SITE NAME:	<b>Two Saxon boundary stones 450 yards (410 metres) west of New Town, Alton</b>		
DESIGNATION:	Scheduled Monument	LIST ENTRY NUMBER:	1005646
CONDITION:	Unknown	TREND:	Unknown
PRINCIPAL VULNERABILITY:	Other	NEW ENTRY?:	No
OWNER TYPE:	Educational (state sector)	CONTACT:	Ruth Garner 0117 975 0696
SITE NAME:	<b>Earth Burgh (or Eorth Burh) north west of New Town Farm, Alton / Stanton St. Bernard</b>		
DESIGNATION:	Scheduled Monument	LIST ENTRY NUMBER:	1004717
CONDITION:	Generally satisfactory but with significant localised problems	TREND:	Declining
PRINCIPAL VULNERABILITY:	Animal burrowing - extensive	NEW ENTRY?:	No
OWNER TYPE:	Educational (state sector)	CONTACT:	Ruth Garner 0117 975 0696
SITE NAME:	<b>Wermere pond, Alvediston</b>		
DESIGNATION:	Scheduled Monument	LIST ENTRY NUMBER:	1004774
CONDITION:	Generally unsatisfactory with major localised problems	TREND:	Declining
PRINCIPAL VULNERABILITY:	Arable clipping	NEW ENTRY?:	No
OWNER TYPE:	Commercial company	CONTACT:	Ruth Garner 0117 975 0696

**PRIORITY CATEGORIES**

- A** Immediate risk of further rapid deterioration or loss of fabric; no solution agreed.  
**B** Immediate risk of further rapid deterioration or loss of fabric; solution agreed but not yet implemented.  
**C** Slow decay; no solution agreed.

- D** Slow decay; solution agreed but not yet implemented.  
**E** Under repair or in fair to good repair, but no user identified; or under threat of vacancy with no obvious new user (applicable only to buildings capable of beneficial use).

- F** Repair scheme in progress and (where applicable) end use or user identified; functionally redundant buildings with new use agreed but not yet implemented.

**NOTE**  
 Last year's priority category is shown in brackets, otherwise 'New entry' is noted.

**ABBREVIATIONS**

CA	Conservation Area
LB	Listed Building
LPA	Local Planning Authority
NP	National Park
RPG	Registered Park and Garden
SM	Scheduled Monument
UA	Unitary Authority
WHS	World Heritage Site

SITE NAME:	<b>A bell barrow and two bowl barrows east of The Avenue on Countess Farm: part of a linear round barrow cemetery, Amesbury</b>		
DESIGNATION:	Scheduled Monument, WHS	LIST ENTRY NUMBER:	1010331
CONDITION:	Generally satisfactory but with significant localised problems	TREND:	Stable
PRINCIPAL VULNERABILITY:	Scrub/tree growth	NEW ENTRY?:	No
OWNER TYPE:	Private	CONTACT:	Ruth Garner 0117 975 0696
SITE NAME:	<b>Bell barrow 550 metres east of New Barn, Earl's Farm Down, Amesbury</b>		
DESIGNATION:	Scheduled Monument	LIST ENTRY NUMBER:	1009872
CONDITION:	Generally unsatisfactory with major localised problems	TREND:	Declining
PRINCIPAL VULNERABILITY:	Arable ploughing	NEW ENTRY?:	No
OWNER TYPE:	Private	CONTACT:	Ruth Garner 0117 975 0696
SITE NAME:	<b>Bowl barrow 60 metres west of A345 on Countess Farm, Amesbury</b>		
DESIGNATION:	Scheduled Monument, WHS	LIST ENTRY NUMBER:	1009141
CONDITION:	Extensive significant problems	TREND:	Unknown
PRINCIPAL VULNERABILITY:	Arable ploughing	NEW ENTRY?:	No
OWNER TYPE:	Private	CONTACT:	Ruth Garner 0117 975 0696
SITE NAME:	<b>Bowl barrow 150 metres NNE of Seven Barrow Cottages forming part of a round barrow cemetery known as Old King Barrows, Amesbury</b>		
DESIGNATION:	Scheduled Monument, WHS	LIST ENTRY NUMBER:	1009149
CONDITION:	Generally unsatisfactory with major localised problems	TREND:	Declining
PRINCIPAL VULNERABILITY:	Arable ploughing	NEW ENTRY?:	Yes
OWNER TYPE:	Private	CONTACT:	Ruth Garner 0117 975 0696
SITE NAME:	<b>Bowl barrow 170 metres south east of Strangways on Countess Farm, Amesbury</b>		
DESIGNATION:	Scheduled Monument, WHS	LIST ENTRY NUMBER:	1009145
CONDITION:	Extensive significant problems	TREND:	Declining
PRINCIPAL VULNERABILITY:	Arable ploughing	NEW ENTRY?:	No
OWNER TYPE:	Private	CONTACT:	Ruth Garner 0117 975 0696
SITE NAME:	<b>Bowl barrow 400 metres SSE of Strangways on Countess Farm, Amesbury</b>		
DESIGNATION:	Scheduled Monument, WHS	LIST ENTRY NUMBER:	1021348
CONDITION:	Extensive significant problems	TREND:	Unknown
PRINCIPAL VULNERABILITY:	Arable ploughing	NEW ENTRY?:	No
OWNER TYPE:	Private	CONTACT:	Ruth Garner 0117 975 0696
SITE NAME:	<b>Henge monument 400 metres south of Stonehenge Cottages, Amesbury</b>		
DESIGNATION:	Scheduled Monument, WHS	LIST ENTRY NUMBER:	1012376
CONDITION:	Extensive significant problems	TREND:	Unknown
PRINCIPAL VULNERABILITY:	Arable ploughing	NEW ENTRY?:	No
OWNER TYPE:	Charity (heritage)	CONTACT:	Ruth Garner 0117 975 0696

**PRIORITY CATEGORIES**

- A** Immediate risk of further rapid deterioration or loss of fabric; no solution agreed.  
**B** Immediate risk of further rapid deterioration or loss of fabric; solution agreed but not yet implemented.  
**C** Slow decay; no solution agreed.

- D** Slow decay; solution agreed but not yet implemented.  
**E** Under repair or in fair to good repair, but no user identified; or under threat of vacancy with no obvious new user (applicable only to buildings capable of beneficial use).

- F** Repair scheme in progress and (where applicable) end use or user identified; functionally redundant buildings with new use agreed but not yet implemented.

**NOTE**  
 Last year's priority category is shown in brackets, otherwise 'New entry' is noted.

**ABBREVIATIONS**

CA	Conservation Area
LB	Listed Building
LPA	Local Planning Authority
NP	National Park
RPG	Registered Park and Garden
SM	Scheduled Monument
UA	Unitary Authority
WHS	World Heritage Site

SITE NAME:	<b>Linear boundary earthwork 250 metres west of Stockport, Amesbury</b>		
DESIGNATION:	Scheduled Monument	LIST ENTRY NUMBER:	1015689
CONDITION:	Extensive significant problems	TREND:	Unknown
PRINCIPAL VULNERABILITY:	Arable ploughing	NEW ENTRY?:	No
OWNER TYPE:	Private	CONTACT:	Ruth Garner 0117 975 0696

SITE NAME:	<b>Linear boundary earthwork on Amesbury Down west of Stock Bottom, Amesbury</b>		
DESIGNATION:	Scheduled Monument	LIST ENTRY NUMBER:	1015218
CONDITION:	Generally unsatisfactory with major localised problems	TREND:	Unknown
PRINCIPAL VULNERABILITY:	Arable ploughing	NEW ENTRY?:	No
OWNER TYPE:	Private	CONTACT:	Ruth Garner 0117 975 0696

SITE NAME:	<b>Pond barrow 400 metres south east of Strangways, Amesbury</b>		
DESIGNATION:	Scheduled Monument, WHS	LIST ENTRY NUMBER:	1009136
CONDITION:	Extensive significant problems	TREND:	Unknown
PRINCIPAL VULNERABILITY:	Arable ploughing	NEW ENTRY?:	No
OWNER TYPE:	Private	CONTACT:	Ruth Garner 0117 975 0696

SITE NAME:	<b>Pond barrow 480 metres west of Olddown Barn on Amesbury Down, Amesbury</b>		
DESIGNATION:	Scheduled Monument	LIST ENTRY NUMBER:	1015027
CONDITION:	Unknown	TREND:	Unknown
PRINCIPAL VULNERABILITY:	Arable ploughing	NEW ENTRY?:	No
OWNER TYPE:	Private, multiple owners	CONTACT:	Ruth Garner 0117 975 0696

SITE NAME:	<b>Three bell barrows 300 metres north east of New Barn, Earl's Farm Down, Amesbury</b>		
DESIGNATION:	Scheduled Monument	LIST ENTRY NUMBER:	1009572
CONDITION:	Generally unsatisfactory with major localised problems	TREND:	Stable
PRINCIPAL VULNERABILITY:	Arable ploughing	NEW ENTRY?:	No
OWNER TYPE:	Educational (state sector)	CONTACT:	Ruth Garner 0117 975 0696

SITE NAME:	<b>Settlement east of Ashtonfield (Cotswold Community), Ashton Keynes</b>		
DESIGNATION:	Scheduled Monument	LIST ENTRY NUMBER:	1004691
CONDITION:	Extensive significant problems	TREND:	Unknown
PRINCIPAL VULNERABILITY:	Arable ploughing	NEW ENTRY?:	No
OWNER TYPE:	Local authority	CONTACT:	Ruth Garner 0117 975 0696

SITE NAME:	<b>Beckhampton round barrow cemetery 150 metres north east of the 'Waggon and Horses', Avebury</b>		
DESIGNATION:	Scheduled Monument, WHS	LIST ENTRY NUMBER:	1008221
CONDITION:	Generally satisfactory but with significant localised problems	TREND:	Declining
PRINCIPAL VULNERABILITY:	Animal burrowing - extensive	NEW ENTRY?:	No
OWNER TYPE:	Mixed, multiple owners	CONTACT:	Ruth Garner 0117 975 0696

**PRIORITY CATEGORIES**

- A** Immediate risk of further rapid deterioration or loss of fabric; no solution agreed.  
**B** Immediate risk of further rapid deterioration or loss of fabric; solution agreed but not yet implemented.  
**C** Slow decay; no solution agreed.

- D** Slow decay; solution agreed but not yet implemented.  
**E** Under repair or in fair to good repair, but no user identified; or under threat of vacancy with no obvious new user (applicable only to buildings capable of beneficial use).

- F** Repair scheme in progress and (where applicable) end use or user identified; functionally redundant buildings with new use agreed but not yet implemented.

**NOTE**  
 Last year's priority category is shown in brackets, otherwise 'New entry' is noted.

**ABBREVIATIONS**

CA	Conservation Area
LB	Listed Building
LPA	Local Planning Authority
NP	National Park
RPG	Registered Park and Garden
SM	Scheduled Monument
UA	Unitary Authority
WHS	World Heritage Site

SITE NAME:	<b>Bell barrow forming part of a round barrow cemetery 400 metres north east of West Kennett Farm on Overton Hill, Avebury</b>		
DESIGNATION:	Scheduled Monument, WHS	LIST ENTRY NUMBER:	1008099
CONDITION:	Generally satisfactory but with significant localised problems	TREND:	Declining
PRINCIPAL VULNERABILITY:	Vandalism	NEW ENTRY?:	No
OWNER TYPE:	Charity (heritage)	CONTACT:	Ruth Garner 0117 975 0696
SITE NAME:	<b>Bowl barrow 50 metres south of The Sanctuary on Overton Hill, forming part of the Seven Barrow Hill round barrow cemetery, Avebury</b>		
DESIGNATION:	Scheduled Monument, WHS	LIST ENTRY NUMBER:	1007489
CONDITION:	Generally satisfactory but with significant localised problems	TREND:	Unknown
PRINCIPAL VULNERABILITY:	Animal burrowing - extensive	NEW ENTRY?:	No
OWNER TYPE:	Charity (heritage)	CONTACT:	Ruth Garner 0117 975 0696
SITE NAME:	<b>Bowl barrow 200 metres south of Green Street and 1100 metres east of the Avebury henge monument, forming part of a round barrow cemetery on Avebury Down, Avebury</b>		
DESIGNATION:	Scheduled Monument, WHS	LIST ENTRY NUMBER:	1008110
CONDITION:	Extensive significant problems	TREND:	Unknown
PRINCIPAL VULNERABILITY:	Arable ploughing	NEW ENTRY?:	No
OWNER TYPE:	Charity (heritage)	CONTACT:	Ruth Garner 0117 975 0696
SITE NAME:	<b>Bowl barrow 770 metres south west of the junction of the Ridgeway and Green Street, forming part of a round barrow cemetery on Avebury Down, Avebury</b>		
DESIGNATION:	Scheduled Monument, WHS	LIST ENTRY NUMBER:	1008107
CONDITION:	Extensive significant problems	TREND:	Unknown
PRINCIPAL VULNERABILITY:	Arable ploughing	NEW ENTRY?:	No
OWNER TYPE:	Charity (heritage)	CONTACT:	Ruth Garner 0117 975 0696
SITE NAME:	<b>Bowl barrow 900 metres SSE of Green Bank, Avebury</b>		
DESIGNATION:	Scheduled Monument, WHS	LIST ENTRY NUMBER:	1014029
CONDITION:	Extensive significant problems	TREND:	Unknown
PRINCIPAL VULNERABILITY:	Arable ploughing	NEW ENTRY?:	No
OWNER TYPE:	Charity (heritage)	CONTACT:	Ruth Garner 0117 975 0696
SITE NAME:	<b>Bowl barrow forming part of a Bronze Age cemetery 400 metres north east of West Kennett Farm on Overton Hill, Avebury</b>		
DESIGNATION:	Scheduled Monument, WHS	LIST ENTRY NUMBER:	1008100
CONDITION:	Generally satisfactory but with significant localised problems	TREND:	Declining
PRINCIPAL VULNERABILITY:	Vandalism	NEW ENTRY?:	No
OWNER TYPE:	Charity (heritage)	CONTACT:	Ruth Garner 0117 975 0696
SITE NAME:	<b>Bowl barrow immediately west of the Ridgeway, 400 metres north east of its junction with Green Street, Avebury</b>		
DESIGNATION:	Scheduled Monument, WHS	LIST ENTRY NUMBER:	1008500
CONDITION:	Extensive significant problems	TREND:	Unknown
PRINCIPAL VULNERABILITY:	Arable ploughing	NEW ENTRY?:	No
OWNER TYPE:	Charity (heritage)	CONTACT:	Ruth Garner 0117 975 0696

## PRIORITY CATEGORIES

- A** Immediate risk of further rapid deterioration or loss of fabric; no solution agreed.  
**B** Immediate risk of further rapid deterioration or loss of fabric; solution agreed but not yet implemented.  
**C** Slow decay; no solution agreed.

- D** Slow decay; solution agreed but not yet implemented.  
**E** Under repair or in fair to good repair, but no user identified; or under threat of vacancy with no obvious new user (applicable only to buildings capable of beneficial use).

- F** Repair scheme in progress and (where applicable) end use or user identified; functionally redundant buildings with new use agreed but not yet implemented.

**NOTE**  
 Last year's priority category is shown in brackets, otherwise 'New entry' is noted.

## ABBREVIATIONS

CA	Conservation Area
LB	Listed Building
LPA	Local Planning Authority
NP	National Park
RPG	Registered Park and Garden
SM	Scheduled Monument
UA	Unitary Authority
WHS	World Heritage Site

SITE NAME:	<b>Earthwork enclosure 950 metres SSE of Manor Farm, Avebury</b>		
DESIGNATION:	Scheduled Monument, WHS	LIST ENTRY NUMBER:	1014031
CONDITION:	Extensive significant problems	TREND:	Unknown
PRINCIPAL VULNERABILITY:	Arable ploughing	NEW ENTRY?:	No
OWNER TYPE:	Charity (heritage)	CONTACT:	Ruth Garner 0117 975 0696
SITE NAME:	<b>Group of six round barrows forming part of a Bronze Age cemetery 400 metres north east of West Kennett Farm, Avebury</b>		
DESIGNATION:	Scheduled Monument, WHS	LIST ENTRY NUMBER:	1008102
CONDITION:	Generally satisfactory but with significant localised problems	TREND:	Declining
PRINCIPAL VULNERABILITY:	Vandalism	NEW ENTRY?:	No
OWNER TYPE:	Charity (heritage)	CONTACT:	Ruth Garner 0117 975 0696
SITE NAME:	<b>Pair of round barrows 400 metres west of the Ridgeway, forming part of a round barrow cemetery situated on Avebury Down, Avebury</b>		
DESIGNATION:	Scheduled Monument, WHS	LIST ENTRY NUMBER:	1008075
CONDITION:	Extensive significant problems	TREND:	Declining
PRINCIPAL VULNERABILITY:	Animal burrowing - extensive	NEW ENTRY?:	No
OWNER TYPE:	Charity (heritage)	CONTACT:	Ruth Garner 0117 975 0696
SITE NAME:	<b>Pair of round barrows forming part of the Bronze Age round barrow cemetery 400 metres north east of West Kennett Farm, Avebury</b>		
DESIGNATION:	Scheduled Monument, WHS	LIST ENTRY NUMBER:	1008101
CONDITION:	Extensive significant problems	TREND:	Unknown
PRINCIPAL VULNERABILITY:	Arable ploughing	NEW ENTRY?:	No
OWNER TYPE:	Charity (heritage)	CONTACT:	Ruth Garner 0117 975 0696
SITE NAME:	<b>Remains of 'Falkner's Circle', a Neolithic stone circle 180 metres east of the West Kennet Avenue, Avebury</b>		
DESIGNATION:	Scheduled Monument, WHS	LIST ENTRY NUMBER:	1008109
CONDITION:	Extensive significant problems	TREND:	Declining
PRINCIPAL VULNERABILITY:	Arable ploughing	NEW ENTRY?:	No
OWNER TYPE:	Charity (heritage)	CONTACT:	Ruth Garner 0117 975 0696
SITE NAME:	<b>Round barrow cemetery 400 metres south of Avebury henge monument on Waden Hill, Avebury</b>		
DESIGNATION:	Scheduled Monument, WHS	LIST ENTRY NUMBER:	1008216
CONDITION:	Generally unsatisfactory with major localised problems	TREND:	Declining
PRINCIPAL VULNERABILITY:	Arable ploughing	NEW ENTRY?:	No
OWNER TYPE:	Charity (heritage)	CONTACT:	Ruth Garner 0117 975 0696
SITE NAME:	<b>Ten barrows forming part of Fox Covert round barrow cemetery, West Down, Avebury</b>		
DESIGNATION:	Scheduled Monument, WHS	LIST ENTRY NUMBER:	1008293
CONDITION:	Generally unsatisfactory with major localised problems	TREND:	Declining
PRINCIPAL VULNERABILITY:	Animal burrowing - extensive	NEW ENTRY?:	No
OWNER TYPE:	Local authority	CONTACT:	Ruth Garner 0117 975 0696

## PRIORITY CATEGORIES

- A** Immediate risk of further rapid deterioration or loss of fabric; no solution agreed.
- B** Immediate risk of further rapid deterioration or loss of fabric; solution agreed but not yet implemented.
- C** Slow decay; no solution agreed.
- D** Slow decay; solution agreed but not yet implemented.
- E** Under repair or in fair to good repair, but no user identified; or under threat of vacancy with no obvious new user (applicable only to buildings capable of beneficial use).
- F** Repair scheme in progress and (where applicable) end use or user identified; functionally redundant buildings with new use agreed but not yet implemented.

**NOTE**  
Last year's priority category is shown in brackets, otherwise 'New entry' is noted.

## ABBREVIATIONS

CA	Conservation Area
LB	Listed Building
LPA	Local Planning Authority
NP	National Park
RPG	Registered Park and Garden
SM	Scheduled Monument
UA	Unitary Authority
WHS	World Heritage Site

SITE NAME:	<b>West Kennet Avenue and an earthwork bank east of West Kennett Farm, Avebury</b>		
DESIGNATION:	Scheduled Monument, LB grade II, part in CA, WHS	LIST ENTRY NUMBER:	1015547
CONDITION:	Generally satisfactory but with significant localised problems	TREND:	Declining
PRINCIPAL VULNERABILITY:	Vehicle damage/erosion - extensive	NEW ENTRY?:	No
OWNER TYPE:	Mixed, multiple owners	CONTACT:	Ruth Garner 0117 975 0696
<hr/>			
SITE NAME:	<b>A henge, four Bronze Age barrows and part of a Roman road 500 metres south west of Fox Covert, Avebury / Bishops Cannings</b>		
DESIGNATION:	Scheduled Monument	LIST ENTRY NUMBER:	1007491
CONDITION:	Extensive significant problems	TREND:	Unknown
PRINCIPAL VULNERABILITY:	Arable ploughing	NEW ENTRY?:	No
OWNER TYPE:	Mixed, multiple owners	CONTACT:	Ruth Garner 0117 975 0696
<hr/>			
SITE NAME:	<b>West Kennett Farm palisaded enclosures, Avebury / East Kennett</b>		
DESIGNATION:	Scheduled Monument, 2 LBs, part in CA, WHS	LIST ENTRY NUMBER:	1015157
CONDITION:	Extensive significant problems	TREND:	Unknown
PRINCIPAL VULNERABILITY:	Arable ploughing	NEW ENTRY?:	No
OWNER TYPE:	Mixed, multiple owners	CONTACT:	Ruth Garner 0117 975 0696
<hr/>			
SITE NAME:	<b>Grovely Ditch, Barford St. Martin / Burcombe Without / Great Wishford / Wilton</b>		
DESIGNATION:	Scheduled Monument	LIST ENTRY NUMBER:	1005584
CONDITION:	Generally unsatisfactory with major localised problems	TREND:	Unknown
PRINCIPAL VULNERABILITY:	Arable ploughing	NEW ENTRY?:	No
OWNER TYPE:	Charity (heritage)	CONTACT:	Ruth Garner 0117 975 0696
<hr/>			
SITE NAME:	<b>Bowl barrow west of Rotherley Wood, 750 metres WNW of Park Cottage, Berwick St. John</b>		
DESIGNATION:	Scheduled Monument	LIST ENTRY NUMBER:	1020464
CONDITION:	Extensive significant problems	TREND:	Unknown
PRINCIPAL VULNERABILITY:	Arable ploughing	NEW ENTRY?:	No
OWNER TYPE:	Private	CONTACT:	Ruth Garner 0117 975 0696
<hr/>			
SITE NAME:	<b>Bell barrow situated between Bishop's Cannings Down and Easton Down, Bishops Cannings</b>		
DESIGNATION:	Scheduled Monument	LIST ENTRY NUMBER:	1013229
CONDITION:	Extensive significant problems	TREND:	Improving
PRINCIPAL VULNERABILITY:	Arable ploughing	NEW ENTRY?:	No
OWNER TYPE:	Crown	CONTACT:	Ruth Garner 0117 975 0696
<hr/>			
SITE NAME:	<b>Bowl barrow 150 metres east of the wireless station on Morgan's Hill, Bishops Cannings</b>		
DESIGNATION:	Scheduled Monument	LIST ENTRY NUMBER:	1014040
CONDITION:	Extensive significant problems	TREND:	Unknown
PRINCIPAL VULNERABILITY:	Arable ploughing	NEW ENTRY?:	No
OWNER TYPE:	Crown	CONTACT:	Ruth Garner 0117 975 0696
<hr/>			
SITE NAME:	<b>Bowl barrow 300 metres east of Furze Knoll, Bishops Cannings</b>		
DESIGNATION:	Scheduled Monument	LIST ENTRY NUMBER:	1013068
CONDITION:	Extensive significant problems	TREND:	Unknown
PRINCIPAL VULNERABILITY:	Arable ploughing	NEW ENTRY?:	No
OWNER TYPE:	Crown	CONTACT:	Ruth Garner 0117 975 0696

**PRIORITY CATEGORIES**

- A** Immediate risk of further rapid deterioration or loss of fabric; no solution agreed.  
**B** Immediate risk of further rapid deterioration or loss of fabric; solution agreed but not yet implemented.  
**C** Slow decay; no solution agreed.

- D** Slow decay; solution agreed but not yet implemented.  
**E** Under repair or in fair to good repair, but no user identified; or under threat of vacancy with no obvious new user (applicable only to buildings capable of beneficial use).

- F** Repair scheme in progress and (where applicable) end use or user identified; functionally redundant buildings with new use agreed but not yet implemented.

**NOTE**  
 Last year's priority category is shown in brackets, otherwise 'New entry' is noted.

**ABBREVIATIONS**

CA	Conservation Area
LB	Listed Building
LPA	Local Planning Authority
NP	National Park
RPG	Registered Park and Garden
SM	Scheduled Monument
UA	Unitary Authority
WHS	World Heritage Site



SITE NAME:	<b>Bowl barrow 550 metres north east of Baltic Farm, Bishops Cannings</b>		
DESIGNATION:	Scheduled Monument	LIST ENTRY NUMBER:	1012629
CONDITION:	Extensive significant problems	TREND:	Unknown
PRINCIPAL VULNERABILITY:	Arable ploughing	NEW ENTRY?:	No
OWNER TYPE:	Crown	CONTACT:	Ruth Garner 0117 975 0696

SITE NAME:	<b>Bowl barrow 840 metres north east of Baltic Farm, Bishops Cannings</b>		
DESIGNATION:	Scheduled Monument	LIST ENTRY NUMBER:	1013066
CONDITION:	Extensive significant problems	TREND:	Unknown
PRINCIPAL VULNERABILITY:	Arable ploughing	NEW ENTRY?:	No
OWNER TYPE:	Crown	CONTACT:	Ruth Garner 0117 975 0696

SITE NAME:	<b>Bowl barrow 950 metres SSW of Beckhampton Plantation, forming part of a round barrow cemetery on Horton Down, Bishops Cannings</b>		
DESIGNATION:	Scheduled Monument	LIST ENTRY NUMBER:	1012983
CONDITION:	Extensive significant problems	TREND:	Unknown
PRINCIPAL VULNERABILITY:	Arable ploughing	NEW ENTRY?:	No
OWNER TYPE:	Crown	CONTACT:	Ruth Garner 0117 975 0696

SITE NAME:	<b>Bowl barrow 1070 metres NNW of Baltic Farm forming part of a barrow cemetery on North Down, Bishops Cannings</b>		
DESIGNATION:	Scheduled Monument	LIST ENTRY NUMBER:	1013772
CONDITION:	Extensive significant problems	TREND:	Unknown
PRINCIPAL VULNERABILITY:	Arable ploughing	NEW ENTRY?:	No
OWNER TYPE:	Crown	CONTACT:	Ruth Garner 0117 975 0696

SITE NAME:	<b>Bowl barrow at east end of Morgan's Hill, Bishops Cannings</b>		
DESIGNATION:	Scheduled Monument	LIST ENTRY NUMBER:	1013070
CONDITION:	Extensive significant problems	TREND:	Unknown
PRINCIPAL VULNERABILITY:	Arable ploughing	NEW ENTRY?:	No
OWNER TYPE:	Crown	CONTACT:	Ruth Garner 0117 975 0696

SITE NAME:	<b>Bowl barrow situated 500 metres SSW of Shepherds' Shore, Bishops Cannings</b>		
DESIGNATION:	Scheduled Monument, RB	LIST ENTRY NUMBER:	1013756
CONDITION:	Extensive significant problems	TREND:	Unknown
PRINCIPAL VULNERABILITY:	Arable ploughing	NEW ENTRY?:	No
OWNER TYPE:	Crown	CONTACT:	Ruth Garner 0117 975 0696

SITE NAME:	<b>Eleven round barrows 1000 metres north of Baltic Farm forming part of a barrow cemetery, and a probable enclosed Iron Age farmstead on North Down, Bishops Cannings</b>		
DESIGNATION:	Scheduled Monument	LIST ENTRY NUMBER:	1013773
CONDITION:	Generally satisfactory but with significant localised problems	TREND:	Declining
PRINCIPAL VULNERABILITY:	Animal burrowing - extensive	NEW ENTRY?:	No
OWNER TYPE:	Crown	CONTACT:	Ruth Garner 0117 975 0696

## PRIORITY CATEGORIES

- A** Immediate risk of further rapid deterioration or loss of fabric; no solution agreed.
- B** Immediate risk of further rapid deterioration or loss of fabric; solution agreed but not yet implemented.
- C** Slow decay; no solution agreed.
- D** Slow decay; solution agreed but not yet implemented.
- E** Under repair or in fair to good repair, but no user identified; or under threat of vacancy with no obvious new user (applicable only to buildings capable of beneficial use).
- F** Repair scheme in progress and (where applicable) end use or user identified; functionally redundant buildings with new use agreed but not yet implemented.

**NOTE**  
Last year's priority category is shown in brackets, otherwise 'New entry' is noted.

## ABBREVIATIONS

CA	Conservation Area
LB	Listed Building
LPA	Local Planning Authority
NP	National Park
RPG	Registered Park and Garden
SM	Scheduled Monument
UA	Unitary Authority
WHS	World Heritage Site

SITE NAME:	Enclosed Iron Age farmstead 450 metres south of Down Barn on Bishop's Cannings Down, Bishops Cannings		
DESIGNATION:	Scheduled Monument	LIST ENTRY NUMBER:	1013230
CONDITION:	Extensive significant problems	TREND:	Unknown
PRINCIPAL VULNERABILITY:	Arable ploughing	NEW ENTRY?:	No
OWNER TYPE:	Crown	CONTACT:	Ruth Garner 0117 975 0696
SITE NAME:	Five round barrows 1040 metres NNE of Baltic Farm forming part of a barrow cemetery on North Down, Bishops Cannings		
DESIGNATION:	Scheduled Monument	LIST ENTRY NUMBER:	1014737
CONDITION:	Generally satisfactory but with significant localised problems	TREND:	Declining
PRINCIPAL VULNERABILITY:	Animal burrowing - extensive	NEW ENTRY?:	Yes
OWNER TYPE:	Crown	CONTACT:	Ruth Garner 0117 975 0696
SITE NAME:	Four bowl barrows forming part of a cemetery 270 metres east of long barrow on Roughridge Hill, Bishops Cannings		
DESIGNATION:	Scheduled Monument	LIST ENTRY NUMBER:	1014027
CONDITION:	Extensive significant problems	TREND:	Unknown
PRINCIPAL VULNERABILITY:	Arable ploughing	NEW ENTRY?:	No
OWNER TYPE:	Crown	CONTACT:	Ruth Garner 0117 975 0696
SITE NAME:	Group of small enclosures on Horton Down, 910 metres north east of Easton Down long barrow, Bishops Cannings		
DESIGNATION:	Scheduled Monument	LIST ENTRY NUMBER:	1014561
CONDITION:	Extensive significant problems	TREND:	Unknown
PRINCIPAL VULNERABILITY:	Arable ploughing	NEW ENTRY?:	No
OWNER TYPE:	Crown	CONTACT:	Ruth Garner 0117 975 0696
SITE NAME:	Group of three bowl barrows 250 metres north east of Shepherds' Shore, Bishops Cannings		
DESIGNATION:	Scheduled Monument	LIST ENTRY NUMBER:	1013232
CONDITION:	Extensive significant problems	TREND:	Unknown
PRINCIPAL VULNERABILITY:	Arable ploughing	NEW ENTRY?:	No
OWNER TYPE:	Crown	CONTACT:	Ruth Garner 0117 975 0696
SITE NAME:	Kitchen Barrow: a long barrow on Kitchen Barrow Hill, Bishops Cannings		
DESIGNATION:	Scheduled Monument	LIST ENTRY NUMBER:	1012519
CONDITION:	Generally unsatisfactory with major localised problems	TREND:	Declining
PRINCIPAL VULNERABILITY:	Animal burrowing - extensive	NEW ENTRY?:	No
OWNER TYPE:	Crown	CONTACT:	Ruth Garner 0117 975 0696
SITE NAME:	Linear earthworks forming part of a field system on Bishop's Cannings Down, Bishops Cannings		
DESIGNATION:	Scheduled Monument	LIST ENTRY NUMBER:	1013233
CONDITION:	Generally satisfactory but with significant localised problems	TREND:	Unknown
PRINCIPAL VULNERABILITY:	Arable ploughing	NEW ENTRY?:	No
OWNER TYPE:	Crown	CONTACT:	Ruth Garner 0117 975 0696

## PRIORITY CATEGORIES

- A** Immediate risk of further rapid deterioration or loss of fabric; no solution agreed.  
**B** Immediate risk of further rapid deterioration or loss of fabric; solution agreed but not yet implemented.  
**C** Slow decay; no solution agreed.

- D** Slow decay; solution agreed but not yet implemented.  
**E** Under repair or in fair to good repair, but no user identified; or under threat of vacancy with no obvious new user (applicable only to buildings capable of beneficial use).

- F** Repair scheme in progress and (where applicable) end use or user identified; functionally redundant buildings with new use agreed but not yet implemented.

**NOTE**  
 Last year's priority category is shown in brackets, otherwise 'New entry' is noted.

## ABBREVIATIONS

CA	Conservation Area
LB	Listed Building
LPA	Local Planning Authority
NP	National Park
RPG	Registered Park and Garden
SM	Scheduled Monument
UA	Unitary Authority
WHS	World Heritage Site

SITE NAME:	Long barrow 650 metres WSW of Shepherds' Shore, Bishops Cannings		
DESIGNATION:	Scheduled Monument, RB	LIST ENTRY NUMBER:	1014030
CONDITION:	Extensive significant problems	TREND:	Unknown
PRINCIPAL VULNERABILITY:	Arable ploughing	NEW ENTRY?:	No
OWNER TYPE:	Crown	CONTACT:	Ruth Garner 0117 975 0696

SITE NAME:	Long barrow on Easton Down, Bishops Cannings		
DESIGNATION:	Scheduled Monument	LIST ENTRY NUMBER:	1013366
CONDITION:	Generally satisfactory but with significant localised problems	TREND:	Declining
PRINCIPAL VULNERABILITY:	Animal burrowing - extensive	NEW ENTRY?:	No
OWNER TYPE:	Crown	CONTACT:	Ruth Garner 0117 975 0696

SITE NAME:	Long barrow on Horton Down, Bishops Cannings		
DESIGNATION:	Scheduled Monument	LIST ENTRY NUMBER:	1013141
CONDITION:	Extensive significant problems	TREND:	Unknown
PRINCIPAL VULNERABILITY:	Arable ploughing	NEW ENTRY?:	No
OWNER TYPE:	Crown	CONTACT:	Ruth Garner 0117 975 0696

SITE NAME:	Saucer barrow 600 metres west of Beckhampton Buildings, Bishops Cannings		
DESIGNATION:	Scheduled Monument	LIST ENTRY NUMBER:	1012193
CONDITION:	Extensive significant problems	TREND:	Unknown
PRINCIPAL VULNERABILITY:	Arable ploughing	NEW ENTRY?:	No
OWNER TYPE:	Crown	CONTACT:	Ruth Garner 0117 975 0696

SITE NAME:	Saucer barrow on North Down, Bishops Cannings		
DESIGNATION:	Scheduled Monument	LIST ENTRY NUMBER:	1012627
CONDITION:	Extensive significant problems	TREND:	Unknown
PRINCIPAL VULNERABILITY:	Arable ploughing	NEW ENTRY?:	No
OWNER TYPE:	Crown	CONTACT:	Ruth Garner 0117 975 0696

SITE NAME:	Square enclosure 350 metres north of Wansdyke on Bishop's Cannings Down, Bishops Cannings		
DESIGNATION:	Scheduled Monument	LIST ENTRY NUMBER:	1013231
CONDITION:	Extensive significant problems	TREND:	Unknown
PRINCIPAL VULNERABILITY:	Arable ploughing	NEW ENTRY?:	No
OWNER TYPE:	Crown	CONTACT:	Ruth Garner 0117 975 0696

SITE NAME:	Two saucer barrows and a pair of bowl barrows 750 metres SSW of Beckhampton Plantation, forming part of a round barrow cemetery on Horton Down, Bishops Cannings		
DESIGNATION:	Scheduled Monument	LIST ENTRY NUMBER:	1012982
CONDITION:	Extensive significant problems	TREND:	Unknown
PRINCIPAL VULNERABILITY:	Arable clipping	NEW ENTRY?:	No
OWNER TYPE:	Crown	CONTACT:	Ruth Garner 0117 975 0696

SITE NAME:	Crouchston Down Barn round barrow, Bishopstone		
DESIGNATION:	Scheduled Monument	LIST ENTRY NUMBER:	1004772
CONDITION:	Extensive significant problems	TREND:	Declining
PRINCIPAL VULNERABILITY:	Arable ploughing	NEW ENTRY?:	No
OWNER TYPE:	Private	CONTACT:	Ruth Garner 0117 975 0696

## PRIORITY CATEGORIES

- A** Immediate risk of further rapid deterioration or loss of fabric; no solution agreed.  
**B** Immediate risk of further rapid deterioration or loss of fabric; solution agreed but not yet implemented.  
**C** Slow decay; no solution agreed.

- D** Slow decay; solution agreed but not yet implemented.  
**E** Under repair or in fair to good repair, but no user identified; or under threat of vacancy with no obvious new user (applicable only to buildings capable of beneficial use).

- F** Repair scheme in progress and (where applicable) end use or user identified; functionally redundant buildings with new use agreed but not yet implemented.

**NOTE**  
 Last year's priority category is shown in brackets, otherwise 'New entry' is noted.

## ABBREVIATIONS

CA	Conservation Area
LB	Listed Building
LPA	Local Planning Authority
NP	National Park
RPG	Registered Park and Garden
SM	Scheduled Monument
UA	Unitary Authority
WHS	World Heritage Site

SITE NAME:	<b>Bowl barrow 85 metres north of Bishopstrow House, Bishopstrow</b>		
DESIGNATION:	Scheduled Monument, CA	LIST ENTRY NUMBER:	1019507
CONDITION:	Generally unsatisfactory with major localised problems	TREND:	Declining
PRINCIPAL VULNERABILITY:	Animal burrowing - extensive	NEW ENTRY?:	No
OWNER TYPE:	Mixed, multiple owners	CONTACT:	Ruth Garner 0117 975 0696
SITE NAME:	<b>Woodminton Down round barrow, Bower Chalke</b>		
DESIGNATION:	Scheduled Monument	LIST ENTRY NUMBER:	1003729
CONDITION:	Extensive significant problems	TREND:	Unknown
PRINCIPAL VULNERABILITY:	Arable ploughing	NEW ENTRY?:	No
OWNER TYPE:	Private	CONTACT:	Ruth Garner 0117 975 0696
SITE NAME:	<b>Corton long barrow, Boyton</b>		
DESIGNATION:	Scheduled Monument	LIST ENTRY NUMBER:	1010518
CONDITION:	Generally unsatisfactory with major localised problems	TREND:	Declining
PRINCIPAL VULNERABILITY:	Scrub/tree growth	NEW ENTRY?:	No
OWNER TYPE:	Commercial company	CONTACT:	Ruth Garner 0117 975 0696
SITE NAME:	<b>Scrubbed Oak enclosure and linear boundary earthwork, Boyton</b>		
DESIGNATION:	Scheduled Monument	LIST ENTRY NUMBER:	1017713
CONDITION:	Generally unsatisfactory with major localised problems	TREND:	Declining
PRINCIPAL VULNERABILITY:	Plant growth	NEW ENTRY?:	No
OWNER TYPE:	Private, multiple owners	CONTACT:	Ruth Garner 0117 975 0696
SITE NAME:	<b>Bowl barrow on Cold Kitchen Hill, 740 metres north east of Seagram's Barn, Brixton Deverill</b>		
DESIGNATION:	Scheduled Monument	LIST ENTRY NUMBER:	1016908
CONDITION:	Generally unsatisfactory with major localised problems	TREND:	Unknown
PRINCIPAL VULNERABILITY:	Arable ploughing	NEW ENTRY?:	No
OWNER TYPE:	Commercial company	CONTACT:	Ruth Garner 0117 975 0696
SITE NAME:	<b>Bowl barrow on Cold Kitchen Hill, 910 metres north east of Seagram's Barn, Brixton Deverill</b>		
DESIGNATION:	Scheduled Monument	LIST ENTRY NUMBER:	1016909
CONDITION:	Extensive significant problems	TREND:	Unknown
PRINCIPAL VULNERABILITY:	Arable ploughing	NEW ENTRY?:	No
OWNER TYPE:	Commercial company	CONTACT:	Ruth Garner 0117 975 0696
SITE NAME:	<b>Long barrow on Pertwood Down, 1400 metres north west of Lower Pertwood, Brixton Deverill</b>		
DESIGNATION:	Scheduled Monument	LIST ENTRY NUMBER:	1010463
CONDITION:	Generally satisfactory but with significant localised problems	TREND:	Declining
PRINCIPAL VULNERABILITY:	Animal burrowing - extensive	NEW ENTRY?:	No
OWNER TYPE:	Private	CONTACT:	Ruth Garner 0117 975 0696

**PRIORITY CATEGORIES**

- A** Immediate risk of further rapid deterioration or loss of fabric; no solution agreed.  
**B** Immediate risk of further rapid deterioration or loss of fabric; solution agreed but not yet implemented.  
**C** Slow decay; no solution agreed.

- D** Slow decay; solution agreed but not yet implemented.  
**E** Under repair or in fair to good repair, but no user identified; or under threat of vacancy with no obvious new user (applicable only to buildings capable of beneficial use).

- F** Repair scheme in progress and (where applicable) end use or user identified; functionally redundant buildings with new use agreed but not yet implemented.

**NOTE**  
 Last year's priority category is shown in brackets, otherwise 'New entry' is noted.

**ABBREVIATIONS**

CA	Conservation Area
LB	Listed Building
LPA	Local Planning Authority
NP	National Park
RPG	Registered Park and Garden
SM	Scheduled Monument
UA	Unitary Authority
WHS	World Heritage Site

SITE NAME:	<b>Knowle Hill round barrow, Broad Chalke</b>		
DESIGNATION:	Scheduled Monument	LIST ENTRY NUMBER:	1003033
CONDITION:	Extensive significant problems	TREND:	Unknown
PRINCIPAL VULNERABILITY:	Arable ploughing	NEW ENTRY?:	No
OWNER TYPE:	Private	CONTACT:	Ruth Garner 0117 975 0696

SITE NAME:	<b>Round barrow 860 yards (786 metres) south east of Knighton Hill Buildings, Broad Chalke</b>		
DESIGNATION:	Scheduled Monument	LIST ENTRY NUMBER:	1004771
CONDITION:	Generally unsatisfactory with major localised problems	TREND:	Declining
PRINCIPAL VULNERABILITY:	Arable clipping	NEW ENTRY?:	No
OWNER TYPE:	Private	CONTACT:	Ruth Garner 0117 975 0696

SITE NAME:	<b>Knighton Roman road (stretching from Reddish Gore to reservoir), Broad Chalke / Bishopstone</b>		
DESIGNATION:	Scheduled Monument	LIST ENTRY NUMBER:	1003728
CONDITION:	Generally unsatisfactory with major localised problems	TREND:	Declining
PRINCIPAL VULNERABILITY:	Arable ploughing	NEW ENTRY?:	No
OWNER TYPE:	Private, multiple owners	CONTACT:	Ruth Garner 0117 975 0696

SITE NAME:	<b>Roman road in Spye Park, Bromham</b>		
DESIGNATION:	Scheduled Monument, part in RPG grade II	LIST ENTRY NUMBER:	1003010
CONDITION:	Generally unsatisfactory with major localised problems	TREND:	Improving
PRINCIPAL VULNERABILITY:	Arable clipping	NEW ENTRY?:	No
OWNER TYPE:	Private, multiple owners	CONTACT:	Ruth Garner 0117 975 0696

SITE NAME:	<b>Bell barrow 770 metres north west of New Barn, Bulford</b>		
DESIGNATION:	Scheduled Monument	LIST ENTRY NUMBER:	1015216
CONDITION:	Generally unsatisfactory with major localised problems	TREND:	Unknown
PRINCIPAL VULNERABILITY:	Arable clipping	NEW ENTRY?:	No
OWNER TYPE:	Private	CONTACT:	Ruth Garner 0117 975 0696

SITE NAME:	<b>Bowl barrow: one of a group of round barrows south of Bulford, Bulford</b>		
DESIGNATION:	Scheduled Monument	LIST ENTRY NUMBER:	1009545
CONDITION:	Extensive significant problems	TREND:	Declining
PRINCIPAL VULNERABILITY:	Arable ploughing	NEW ENTRY?:	No
OWNER TYPE:	Government or agency	CONTACT:	Ruth Garner 0117 975 0696

SITE NAME:	<b>Bowl barrow: one of a group of round barrows south of Bulford, Bulford</b>		
DESIGNATION:	Scheduled Monument	LIST ENTRY NUMBER:	1009602
CONDITION:	Extensive significant problems	TREND:	Declining
PRINCIPAL VULNERABILITY:	Arable ploughing	NEW ENTRY?:	No
OWNER TYPE:	Government or agency	CONTACT:	Ruth Garner 0117 975 0696

## PRIORITY CATEGORIES

- A** Immediate risk of further rapid deterioration or loss of fabric; no solution agreed.  
**B** Immediate risk of further rapid deterioration or loss of fabric; solution agreed but not yet implemented.  
**C** Slow decay; no solution agreed.

- D** Slow decay; solution agreed but not yet implemented.  
**E** Under repair or in fair to good repair, but no user identified; or under threat of vacancy with no obvious new user (applicable only to buildings capable of beneficial use).

- F** Repair scheme in progress and (where applicable) end use or user identified; functionally redundant buildings with new use agreed but not yet implemented.

**NOTE**  
 Last year's priority category is shown in brackets, otherwise 'New entry' is noted.

## ABBREVIATIONS

CA	Conservation Area
LB	Listed Building
LPA	Local Planning Authority
NP	National Park
RPG	Registered Park and Garden
SM	Scheduled Monument
UA	Unitary Authority
WHS	World Heritage Site

SITE NAME:	<b>Bowl barrow: one of a group of round barrows south of Bulford, Bulford</b>		
DESIGNATION:	Scheduled Monument	LIST ENTRY NUMBER:	1009604
CONDITION:	Extensive significant problems	TREND:	Declining
PRINCIPAL VULNERABILITY:	Arable ploughing	NEW ENTRY?:	No
OWNER TYPE:	Government or agency	CONTACT:	Ruth Garner 0117 975 0696

SITE NAME:	<b>Bowl barrow: one of a group of round barrows south of Bulford, Bulford</b>		
DESIGNATION:	Scheduled Monument	LIST ENTRY NUMBER:	1009564
CONDITION:	Generally unsatisfactory with major localised problems	TREND:	Declining
PRINCIPAL VULNERABILITY:	Arable ploughing	NEW ENTRY?:	No
OWNER TYPE:	Government or agency	CONTACT:	Ruth Garner 0117 975 0696

SITE NAME:	<b>Bowl barrow: one of a group of round barrows south of Bulford, Bulford</b>		
DESIGNATION:	Scheduled Monument	LIST ENTRY NUMBER:	1009605
CONDITION:	Generally unsatisfactory with major localised problems	TREND:	Declining
PRINCIPAL VULNERABILITY:	Arable ploughing	NEW ENTRY?:	No
OWNER TYPE:	Government or agency	CONTACT:	Ruth Garner 0117 975 0696

SITE NAME:	<b>Nuthills Roman villa, Calne Without</b>		
DESIGNATION:	Scheduled Monument	LIST ENTRY NUMBER:	1004723
CONDITION:	Extensive significant problems	TREND:	Declining
PRINCIPAL VULNERABILITY:	Arable ploughing	NEW ENTRY?:	No
OWNER TYPE:	Private	CONTACT:	Ruth Garner 0117 975 0696

SITE NAME:	<b>Long barrow 240 metres south west of Green Barrow Farm, Castle Combe</b>		
DESIGNATION:	Scheduled Monument	LIST ENTRY NUMBER:	1018419
CONDITION:	Extensive significant problems	TREND:	Declining
PRINCIPAL VULNERABILITY:	Arable ploughing	NEW ENTRY?:	No
OWNER TYPE:	Private	CONTACT:	Ruth Garner 0117 975 0696

SITE NAME:	<b>Bowl barrow 190 metres north east of Nolands Farm, Yatesbury, Cherhill</b>		
DESIGNATION:	Scheduled Monument	LIST ENTRY NUMBER:	1015808
CONDITION:	Extensive significant problems	TREND:	Unknown
PRINCIPAL VULNERABILITY:	Arable ploughing	NEW ENTRY?:	No
OWNER TYPE:	Private	CONTACT:	Ruth Garner 0117 975 0696

SITE NAME:	<b>Bowl barrow 350 metres north east of White Horse Plantation, Cherhill</b>		
DESIGNATION:	Scheduled Monument	LIST ENTRY NUMBER:	1010134
CONDITION:	Generally unsatisfactory with major localised problems	TREND:	Declining
PRINCIPAL VULNERABILITY:	Arable clipping	NEW ENTRY?:	No
OWNER TYPE:	Private	CONTACT:	Ruth Garner 0117 975 0696

SITE NAME:	<b>Bowl barrow 700 metres south east of Field Barn, Chicklade</b>		
DESIGNATION:	Scheduled Monument	LIST ENTRY NUMBER:	1015937
CONDITION:	Extensive significant problems	TREND:	Unknown
PRINCIPAL VULNERABILITY:	Arable ploughing	NEW ENTRY?:	No
OWNER TYPE:	Commercial company	CONTACT:	Ruth Garner 0117 975 0696

**PRIORITY CATEGORIES**

- A** Immediate risk of further rapid deterioration or loss of fabric; no solution agreed.  
**B** Immediate risk of further rapid deterioration or loss of fabric; solution agreed but not yet implemented.  
**C** Slow decay; no solution agreed.

- D** Slow decay; solution agreed but not yet implemented.  
**E** Under repair or in fair to good repair, but no user identified; or under threat of vacancy with no obvious new user (applicable only to buildings capable of beneficial use).

- F** Repair scheme in progress and (where applicable) end use or user identified; functionally redundant buildings with new use agreed but not yet implemented.

**NOTE**  
 Last year's priority category is shown in brackets, otherwise 'New entry' is noted.

**ABBREVIATIONS**

CA	Conservation Area
LB	Listed Building
LPA	Local Planning Authority
NP	National Park
RPG	Registered Park and Garden
SM	Scheduled Monument
UA	Unitary Authority
WHS	World Heritage Site

SITE NAME:	<b>Fussell's long barrow, Clarendon Park</b>		
DESIGNATION:	Scheduled Monument	LIST ENTRY NUMBER:	1005611
CONDITION:	Extensive significant problems	TREND:	Unknown
PRINCIPAL VULNERABILITY:	Arable ploughing	NEW ENTRY?:	No
OWNER TYPE:	Commercial company	CONTACT:	Ruth Garner 0117 975 0696
SITE NAME:	<b>Bowl Barrow, part of the round barrow cemetery south of Codford Down, Codford</b>		
DESIGNATION:	Scheduled Monument	LIST ENTRY NUMBER:	1016557
CONDITION:	Extensive significant problems	TREND:	Unknown
PRINCIPAL VULNERABILITY:	Arable ploughing	NEW ENTRY?:	No
OWNER TYPE:	Private, multiple owners	CONTACT:	Ruth Garner 0117 975 0696
SITE NAME:	<b>Three bowl barrows in Colerne Park, 450 metres north of Keeper's Cottage, Colerne</b>		
DESIGNATION:	Scheduled Monument	LIST ENTRY NUMBER:	1010758
CONDITION:	Generally unsatisfactory with major localised problems	TREND:	Unknown
PRINCIPAL VULNERABILITY:	Arable clipping	NEW ENTRY?:	No
OWNER TYPE:	Private	CONTACT:	Ruth Garner 0117 975 0696
SITE NAME:	<b>Bowl barrow on Wick Down, Collingbourne Ducis</b>		
DESIGNATION:	Scheduled Monument	LIST ENTRY NUMBER:	1012510
CONDITION:	Generally unsatisfactory with major localised problems	TREND:	Unknown
PRINCIPAL VULNERABILITY:	Arable clipping	NEW ENTRY?:	No
OWNER TYPE:	Private, multiple owners	CONTACT:	Ruth Garner 0117 975 0696
SITE NAME:	<b>Bowl barrow 650 metres east of Summer Down Farm, Collingbourne Kingston</b>		
DESIGNATION:	Scheduled Monument	LIST ENTRY NUMBER:	1012544
CONDITION:	Generally unsatisfactory with major localised problems	TREND:	Unknown
PRINCIPAL VULNERABILITY:	Arable clipping	NEW ENTRY?:	No
OWNER TYPE:	Private	CONTACT:	Ruth Garner 0117 975 0696
SITE NAME:	<b>Two bowl barrows 400 metres south of Summer Down Farm, Collingbourne Kingston</b>		
DESIGNATION:	Scheduled Monument	LIST ENTRY NUMBER:	1012518
CONDITION:	Generally satisfactory but with significant localised problems	TREND:	Unknown
PRINCIPAL VULNERABILITY:	Arable clipping	NEW ENTRY?:	No
OWNER TYPE:	Commercial company	CONTACT:	Ruth Garner 0117 975 0696
SITE NAME:	<b>Crowdown Clump earthwork (Godsbury), Collingbourne Kingston / Burbage</b>		
DESIGNATION:	Scheduled Monument	LIST ENTRY NUMBER:	1004759
CONDITION:	Generally unsatisfactory with major localised problems	TREND:	Declining
PRINCIPAL VULNERABILITY:	Arable clipping	NEW ENTRY?:	No
OWNER TYPE:	Private	CONTACT:	Ruth Garner 0117 975 0696

## PRIORITY CATEGORIES

- A** Immediate risk of further rapid deterioration or loss of fabric; no solution agreed.  
**B** Immediate risk of further rapid deterioration or loss of fabric; solution agreed but not yet implemented.  
**C** Slow decay; no solution agreed.

- D** Slow decay; solution agreed but not yet implemented.  
**E** Under repair or in fair to good repair, but no user identified; or under threat of vacancy with no obvious new user (applicable only to buildings capable of beneficial use).

- F** Repair scheme in progress and (where applicable) end use or user identified; functionally redundant buildings with new use agreed but not yet implemented.

**NOTE**  
 Last year's priority category is shown in brackets, otherwise 'New entry' is noted.

## ABBREVIATIONS

CA	Conservation Area
LB	Listed Building
LPA	Local Planning Authority
NP	National Park
RPG	Registered Park and Garden
SM	Scheduled Monument
UA	Unitary Authority
WHS	World Heritage Site

SITE NAME:	<b>Bowl barrow 430 metres north west of Northdown Barn, Coombe Bissett</b>		
DESIGNATION:	Scheduled Monument	LIST ENTRY NUMBER:	1017705
CONDITION:	Extensive significant problems	TREND:	Unknown
PRINCIPAL VULNERABILITY:	Arable ploughing	NEW ENTRY?:	No
OWNER TYPE:	Commercial company	CONTACT:	Ruth Garner 0117 975 0696
SITE NAME:	<b>Bowl barrow on Little Toyd Down, 650 metres south west of Grims Lodge Farm, Coombe Bissett</b>		
DESIGNATION:	Scheduled Monument	LIST ENTRY NUMBER:	1015704
CONDITION:	Extensive significant problems	TREND:	Unknown
PRINCIPAL VULNERABILITY:	Arable ploughing	NEW ENTRY?:	No
OWNER TYPE:	Private	CONTACT:	Ruth Garner 0117 975 0696
SITE NAME:	<b>Hillfort, two bowl barrows, medieval strip lynchets and a cross dyke on Cley Hill, Corsley</b>		
DESIGNATION:	Scheduled Monument	LIST ENTRY NUMBER:	1017296
CONDITION:	Generally satisfactory but with significant localised problems	TREND:	Stable
PRINCIPAL VULNERABILITY:	Visitor erosion - moderate	NEW ENTRY?:	Yes
OWNER TYPE:	Charity (heritage)	CONTACT:	Ruth Garner 0117 975 0696
SITE NAME:	<b>Moated site and surrounding earthwork enclosure, 100 metres south of Chelworth Farm, Cricklade</b>		
DESIGNATION:	Scheduled Monument	LIST ENTRY NUMBER:	1013353
CONDITION:	Generally unsatisfactory with major localised problems	TREND:	Declining
PRINCIPAL VULNERABILITY:	Dumping	NEW ENTRY?:	No
OWNER TYPE:	Commercial company	CONTACT:	Ruth Garner 0117 975 0696
SITE NAME:	<b>Devizes Castle, Devizes</b>		
DESIGNATION:	Scheduled Monument and Listed Building grade II, 3 LBs, CA	LIST ENTRY NUMBER:	1021375 and 1249362
CONDITION:	Extensive significant problems	TREND:	Declining
PRINCIPAL VULNERABILITY:	Collapse	NEW ENTRY?:	Yes
OWNER TYPE:	Private, multiple owners	CONTACT:	Ruth Garner 0117 975 0696
SITE NAME:	<b>Berwick Coombe ditch, Donhead St. Andrew / Berwick St. John</b>		
DESIGNATION:	Scheduled Monument	LIST ENTRY NUMBER:	1005587
CONDITION:	Generally satisfactory but with significant localised problems	TREND:	Declining
PRINCIPAL VULNERABILITY:	Arable clipping	NEW ENTRY?:	No
OWNER TYPE:	Private, multiple owners	CONTACT:	Ruth Garner 0117 975 0696
SITE NAME:	<b>Long barrow on Ashmore Down, 775 metres north of Ashgrove Cottages, Donhead St. Mary</b>		
DESIGNATION:	Scheduled Monument	LIST ENTRY NUMBER:	1015938
CONDITION:	Generally unsatisfactory with major localised problems	TREND:	Declining
PRINCIPAL VULNERABILITY:	Animal burrowing - extensive	NEW ENTRY?:	No
OWNER TYPE:	Mixed, multiple owners	CONTACT:	Ruth Garner 0117 975 0696

**PRIORITY CATEGORIES**

- A** Immediate risk of further rapid deterioration or loss of fabric; no solution agreed.  
**B** Immediate risk of further rapid deterioration or loss of fabric; solution agreed but not yet implemented.  
**C** Slow decay; no solution agreed.

- D** Slow decay; solution agreed but not yet implemented.  
**E** Under repair or in fair to good repair, but no user identified; or under threat of vacancy with no obvious new user (applicable only to buildings capable of beneficial use).

- F** Repair scheme in progress and (where applicable) end use or user identified; functionally redundant buildings with new use agreed but not yet implemented.

**NOTE**  
 Last year's priority category is shown in brackets, otherwise 'New entry' is noted.

**ABBREVIATIONS**

CA	Conservation Area
LB	Listed Building
LPA	Local Planning Authority
NP	National Park
RPG	Registered Park and Garden
SM	Scheduled Monument
UA	Unitary Authority
WHS	World Heritage Site



SITE NAME:	<b>Clearbury Down round barrow, Downton</b>		
DESIGNATION:	Scheduled Monument	LIST ENTRY NUMBER:	1003003
CONDITION:	Extensive significant problems	TREND:	Unknown
PRINCIPAL VULNERABILITY:	Arable ploughing	NEW ENTRY?:	No
OWNER TYPE:	Private, multiple owners	CONTACT:	Ruth Garner 0117 975 0696

SITE NAME:	<b>Wick Down round barrow, Downton</b>		
DESIGNATION:	Scheduled Monument	LIST ENTRY NUMBER:	1004776
CONDITION:	Extensive significant problems	TREND:	Unknown
PRINCIPAL VULNERABILITY:	Arable ploughing	NEW ENTRY?:	No
OWNER TYPE:	Private, multiple owners	CONTACT:	Ruth Garner 0117 975 0696

SITE NAME:	<b>Long barrow 600 yards (550 metres) south east of Vanity, Downton / Whitsbury</b>		
DESIGNATION:	Scheduled Monument	LIST ENTRY NUMBER:	1003004
CONDITION:	Generally satisfactory but with significant localised problems	TREND:	Declining
PRINCIPAL VULNERABILITY:	Vehicle damage/erosion - extensive	NEW ENTRY?:	No
OWNER TYPE:	Commercial company	CONTACT:	Ruth Garner 0117 975 0696

SITE NAME:	<b>Ogbury camp, Durnford</b>		
DESIGNATION:	Scheduled Monument	LIST ENTRY NUMBER:	1005677
CONDITION:	Generally satisfactory but with significant localised problems	TREND:	Improving
PRINCIPAL VULNERABILITY:	Arable ploughing	NEW ENTRY?:	No
OWNER TYPE:	Private	CONTACT:	Ruth Garner 0117 975 0696

SITE NAME:	<b>Nine round barrows forming a round barrow cemetery 400 metres north of the eastern end of The Cursus, Durrington</b>		
DESIGNATION:	Scheduled Monument, WHS	LIST ENTRY NUMBER:	1009067
CONDITION:	Generally satisfactory but with significant localised problems	TREND:	Improving
PRINCIPAL VULNERABILITY:	Animal burrowing - extensive	NEW ENTRY?:	No
OWNER TYPE:	Government or agency	CONTACT:	Ruth Garner 0117 975 0696

SITE NAME:	<b>Bowl barrow 120 metres west of East Kennett long barrow forming part of a cemetery, East Kennett</b>		
DESIGNATION:	Scheduled Monument, WHS	LIST ENTRY NUMBER:	1014035
CONDITION:	Extensive significant problems	TREND:	Unknown
PRINCIPAL VULNERABILITY:	Arable ploughing	NEW ENTRY?:	No
OWNER TYPE:	Private	CONTACT:	Ruth Garner 0117 975 0696

SITE NAME:	<b>Bowl barrow 200 metres east of East Kennett long barrow forming part of a barrow cemetery, East Kennett</b>		
DESIGNATION:	Scheduled Monument, WHS	LIST ENTRY NUMBER:	1014036
CONDITION:	Extensive significant problems	TREND:	Unknown
PRINCIPAL VULNERABILITY:	Arable ploughing	NEW ENTRY?:	No
OWNER TYPE:	Private	CONTACT:	Ruth Garner 0117 975 0696

## PRIORITY CATEGORIES

- A** Immediate risk of further rapid deterioration or loss of fabric; no solution agreed.
- B** Immediate risk of further rapid deterioration or loss of fabric; solution agreed but not yet implemented.
- C** Slow decay; no solution agreed.
- D** Slow decay; solution agreed but not yet implemented.
- E** Under repair or in fair to good repair, but no user identified; or under threat of vacancy with no obvious new user (applicable only to buildings capable of beneficial use).
- F** Repair scheme in progress and (where applicable) end use or user identified; functionally redundant buildings with new use agreed but not yet implemented.

**NOTE**  
Last year's priority category is shown in brackets, otherwise 'New entry' is noted.

## ABBREVIATIONS

CA	Conservation Area
LB	Listed Building
LPA	Local Planning Authority
NP	National Park
RPG	Registered Park and Garden
SM	Scheduled Monument
UA	Unitary Authority
WHS	World Heritage Site

SITE NAME:	<b>Bowl barrow 200 metres north of East Kennett long barrow forming part of a cemetery, East Kennett</b>		
DESIGNATION:	Scheduled Monument, WHS	LIST ENTRY NUMBER:	1014038
CONDITION:	Extensive significant problems	TREND:	Unknown
PRINCIPAL VULNERABILITY:	Arable ploughing	NEW ENTRY?:	No
OWNER TYPE:	Private	CONTACT:	Ruth Garner 0117 975 0696
SITE NAME:	<b>Round barrow on Easton Down, Easton</b>		
DESIGNATION:	Scheduled Monument	LIST ENTRY NUMBER:	1005693
CONDITION:	Extensive significant problems	TREND:	Unknown
PRINCIPAL VULNERABILITY:	Arable ploughing	NEW ENTRY?:	No
OWNER TYPE:	Private	CONTACT:	Ruth Garner 0117 975 0696
SITE NAME:	<b>Barrow on Fifield Down 700 yards (640 metres) ESE of North Barn, Ebbesborne Wake</b>		
DESIGNATION:	Scheduled Monument	LIST ENTRY NUMBER:	1003744
CONDITION:	Generally satisfactory but with significant localised problems	TREND:	Declining
PRINCIPAL VULNERABILITY:	Arable clipping	NEW ENTRY?:	No
OWNER TYPE:	Commercial company	CONTACT:	Ruth Garner 0117 975 0696
SITE NAME:	<b>Edington Priory (site of), Edington</b>		
DESIGNATION:	Scheduled Monument, LB grade I, CA	LIST ENTRY NUMBER:	1004709
CONDITION:	Generally satisfactory but with significant localised problems	TREND:	Stable
PRINCIPAL VULNERABILITY:	Collapse	NEW ENTRY?:	No
OWNER TYPE:	Private, multiple owners	CONTACT:	Ruth Garner 0117 975 0696
SITE NAME:	<b>Long barrow, Tinhead Hill, Edington</b>		
DESIGNATION:	Scheduled Monument	LIST ENTRY NUMBER:	1009783
CONDITION:	Generally unsatisfactory with major localised problems	TREND:	Declining
PRINCIPAL VULNERABILITY:	Natural erosion - extensive	NEW ENTRY?:	No
OWNER TYPE:	Government or agency	CONTACT:	Ruth Garner 0117 975 0696
SITE NAME:	<b>Barrow Clump, bowl barrow, east of Ablington, Figheldean</b>		
DESIGNATION:	Scheduled Monument	LIST ENTRY NUMBER:	1009697
CONDITION:	Extensive significant problems	TREND:	Declining
PRINCIPAL VULNERABILITY:	Animal burrowing - extensive	NEW ENTRY?:	No
OWNER TYPE:	Government or agency	CONTACT:	Ruth Garner 0117 975 0696
SITE NAME:	<b>Three round barrows west of Netheravon Aerodrome, Figheldean / Fittleton</b>		
DESIGNATION:	Scheduled Monument	LIST ENTRY NUMBER:	1010192
CONDITION:	Generally unsatisfactory with major localised problems	TREND:	Declining
PRINCIPAL VULNERABILITY:	Animal burrowing - extensive	NEW ENTRY?:	No
OWNER TYPE:	Government or agency	CONTACT:	Ruth Garner 0117 975 0696

## PRIORITY CATEGORIES

- A** Immediate risk of further rapid deterioration or loss of fabric; no solution agreed.  
**B** Immediate risk of further rapid deterioration or loss of fabric; solution agreed but not yet implemented.  
**C** Slow decay; no solution agreed.

- D** Slow decay; solution agreed but not yet implemented.  
**E** Under repair or in fair to good repair, but no user identified; or under threat of vacancy with no obvious new user (applicable only to buildings capable of beneficial use).

- F** Repair scheme in progress and (where applicable) end use or user identified; functionally redundant buildings with new use agreed but not yet implemented.

**NOTE**  
 Last year's priority category is shown in brackets, otherwise 'New entry' is noted.

## ABBREVIATIONS

CA	Conservation Area
LB	Listed Building
LPA	Local Planning Authority
NP	National Park
RPG	Registered Park and Garden
SM	Scheduled Monument
UA	Unitary Authority
WHS	World Heritage Site

SITE NAME:	<b>Bowl barrow 540 metres north of Woodbine Barn, Fonthill Bishop</b>		
DESIGNATION:	Scheduled Monument	LIST ENTRY NUMBER:	1015943
CONDITION:	Generally unsatisfactory with major localised problems	TREND:	Unknown
PRINCIPAL VULNERABILITY:	Arable clipping	NEW ENTRY?:	No
OWNER TYPE:	Private	CONTACT:	Ruth Garner 0117 975 0696
SITE NAME:	<b>North Hill round barrows, Grafton</b>		
DESIGNATION:	Scheduled Monument	LIST ENTRY NUMBER:	1004746
CONDITION:	Extensive significant problems	TREND:	Unknown
PRINCIPAL VULNERABILITY:	Arable ploughing	NEW ENTRY?:	No
OWNER TYPE:	Private, multiple owners	CONTACT:	Ruth Garner 0117 975 0696
SITE NAME:	<b>Bowl barrow 100 metres north of Great Botley Copse, Grafton / Shalbourne</b>		
DESIGNATION:	Scheduled Monument	LIST ENTRY NUMBER:	1012301
CONDITION:	Generally unsatisfactory with major localised problems	TREND:	Declining
PRINCIPAL VULNERABILITY:	Arable clipping	NEW ENTRY?:	No
OWNER TYPE:	Commercial company	CONTACT:	Ruth Garner 0117 975 0696
SITE NAME:	<b>Romano-British kilns 150 yards (135 metres) SSW of Tottenham House, Great Bedwyn</b>		
DESIGNATION:	Scheduled Monument, RPG grade II*	LIST ENTRY NUMBER:	1004706
CONDITION:	Generally unsatisfactory with major localised problems	TREND:	Stable
PRINCIPAL VULNERABILITY:	Development requiring planning permission	NEW ENTRY?:	No
OWNER TYPE:	Private, multiple owners	CONTACT:	Ruth Garner 0117 975 0696
SITE NAME:	<b>Grovely Castle and earthworks north of Grovely Wood, Great Wishford / Steeple Langford / Barford St. Martin</b>		
DESIGNATION:	Scheduled Monument	LIST ENTRY NUMBER:	1005604
CONDITION:	Generally unsatisfactory with major localised problems	TREND:	Unknown
PRINCIPAL VULNERABILITY:	Arable ploughing	NEW ENTRY?:	No
OWNER TYPE:	Private	CONTACT:	Ruth Garner 0117 975 0696
SITE NAME:	<b>Bowl barrow 340 metres east of Holly Bush Farm, Grittleton</b>		
DESIGNATION:	Scheduled Monument	LIST ENTRY NUMBER:	1018418
CONDITION:	Extensive significant problems	TREND:	Unknown
PRINCIPAL VULNERABILITY:	Arable ploughing	NEW ENTRY?:	No
OWNER TYPE:	Private	CONTACT:	Ruth Garner 0117 975 0696
SITE NAME:	<b>Medieval settlement immediately north west of Upper Littlecott Farm, Hilmarton</b>		
DESIGNATION:	Scheduled Monument	LIST ENTRY NUMBER:	1018420
CONDITION:	Generally satisfactory but with significant localised problems	TREND:	Declining
PRINCIPAL VULNERABILITY:	Stock erosion - extensive	NEW ENTRY?:	No
OWNER TYPE:	Private	CONTACT:	Ruth Garner 0117 975 0696

## PRIORITY CATEGORIES

- A** Immediate risk of further rapid deterioration or loss of fabric; no solution agreed.  
**B** Immediate risk of further rapid deterioration or loss of fabric; solution agreed but not yet implemented.  
**C** Slow decay; no solution agreed.

- D** Slow decay; solution agreed but not yet implemented.  
**E** Under repair or in fair to good repair, but no user identified; or under threat of vacancy with no obvious new user (applicable only to buildings capable of beneficial use).

- F** Repair scheme in progress and (where applicable) end use or user identified; functionally redundant buildings with new use agreed but not yet implemented.

**NOTE**  
 Last year's priority category is shown in brackets, otherwise 'New entry' is noted.

## ABBREVIATIONS

CA	Conservation Area
LB	Listed Building
LPA	Local Planning Authority
NP	National Park
RPG	Registered Park and Garden
SM	Scheduled Monument
UA	Unitary Authority
WHS	World Heritage Site

SITE NAME:	<b>Bell barrow 250 metres NNE of the sports ground: one of a group of round barrows north west of Idmiston Down, Idmiston</b>		
DESIGNATION:	Scheduled Monument	LIST ENTRY NUMBER:	1013971
CONDITION:	Generally unsatisfactory with major localised problems	TREND:	Declining
PRINCIPAL VULNERABILITY:	Arable clipping	NEW ENTRY?:	No
OWNER TYPE:	Government or agency	CONTACT:	Ruth Garner 0117 975 0696
SITE NAME:	<b>Bell barrow, three bowl barrows and gas testing trenches on Idmiston Down, Idmiston</b>		
DESIGNATION:	Scheduled Monument	LIST ENTRY NUMBER:	1014818
CONDITION:	Generally unsatisfactory with major localised problems	TREND:	Declining
PRINCIPAL VULNERABILITY:	Animal burrowing - extensive	NEW ENTRY?:	No
OWNER TYPE:	Government or agency	CONTACT:	Ruth Garner 0117 975 0696
SITE NAME:	<b>Bowl barrow 260 metres SSE of the southern corner of Moll Harris's Clump: one of a group of round barrows on Porton Down, Idmiston</b>		
DESIGNATION:	Scheduled Monument	LIST ENTRY NUMBER:	1014096
CONDITION:	Generally unsatisfactory with major localised problems	TREND:	Declining
PRINCIPAL VULNERABILITY:	Animal burrowing - extensive	NEW ENTRY?:	No
OWNER TYPE:	Government or agency	CONTACT:	Ruth Garner 0117 975 0696
SITE NAME:	<b>Bowl barrow 440 metres SSW of the southern corner of Moll Harris's Clump: one of a group of round barrows on Porton Down, Idmiston</b>		
DESIGNATION:	Scheduled Monument	LIST ENTRY NUMBER:	1014094
CONDITION:	Generally unsatisfactory with major localised problems	TREND:	Declining
PRINCIPAL VULNERABILITY:	Animal burrowing - extensive	NEW ENTRY?:	No
OWNER TYPE:	Government or agency	CONTACT:	Ruth Garner 0117 975 0696
SITE NAME:	<b>Bowl barrow 530 metres SSW of the southern corner of Moll Harris's Clump: one of a group of round barrows on Porton Down, Idmiston</b>		
DESIGNATION:	Scheduled Monument	LIST ENTRY NUMBER:	1014092
CONDITION:	Generally unsatisfactory with major localised problems	TREND:	Declining
PRINCIPAL VULNERABILITY:	Animal burrowing - extensive	NEW ENTRY?:	No
OWNER TYPE:	Government or agency	CONTACT:	Ruth Garner 0117 975 0696
SITE NAME:	<b>Bowl barrow 535 metres SSW of the southern corner of Moll Harris's Clump: one of a group of round barrows on Porton Down, Idmiston</b>		
DESIGNATION:	Scheduled Monument	LIST ENTRY NUMBER:	1014093
CONDITION:	Generally unsatisfactory with major localised problems	TREND:	Declining
PRINCIPAL VULNERABILITY:	Animal burrowing - extensive	NEW ENTRY?:	No
OWNER TYPE:	Government or agency	CONTACT:	Ruth Garner 0117 975 0696

## PRIORITY CATEGORIES

- A** Immediate risk of further rapid deterioration or loss of fabric; no solution agreed.  
**B** Immediate risk of further rapid deterioration or loss of fabric; solution agreed but not yet implemented.  
**C** Slow decay; no solution agreed.

- D** Slow decay; solution agreed but not yet implemented.  
**E** Under repair or in fair to good repair, but no user identified; or under threat of vacancy with no obvious new user (applicable only to buildings capable of beneficial use).

- F** Repair scheme in progress and (where applicable) end use or user identified; functionally redundant buildings with new use agreed but not yet implemented.

**NOTE**  
 Last year's priority category is shown in brackets, otherwise 'New entry' is noted.

## ABBREVIATIONS

CA	Conservation Area
LB	Listed Building
LPA	Local Planning Authority
NP	National Park
RPG	Registered Park and Garden
SM	Scheduled Monument
UA	Unitary Authority
WHS	World Heritage Site

SITE NAME:	<b>Bronze Age enclosure and two bowl barrows 520 metres north east of Moll Harris's Clump on Idmiston Down, Idmiston</b>		
DESIGNATION:	Scheduled Monument	LIST ENTRY NUMBER:	1014819
CONDITION:	Generally unsatisfactory with major localised problems	TREND:	Declining
PRINCIPAL VULNERABILITY:	Animal burrowing - extensive	NEW ENTRY?:	No
OWNER TYPE:	Government or agency	CONTACT:	Ruth Garner 0117 975 0696
SITE NAME:	<b>Long barrow 140 metres WSW of the Battery Hill triangulation point, Idmiston</b>		
DESIGNATION:	Scheduled Monument	LIST ENTRY NUMBER:	1014089
CONDITION:	Generally unsatisfactory with major localised problems	TREND:	Declining
PRINCIPAL VULNERABILITY:	Animal burrowing - extensive	NEW ENTRY?:	No
OWNER TYPE:	Government or agency	CONTACT:	Ruth Garner 0117 975 0696
SITE NAME:	<b>Saucer barrow 400 metres north east of the sports ground: one of a group of round barrows north west of Idmiston Down, Idmiston</b>		
DESIGNATION:	Scheduled Monument	LIST ENTRY NUMBER:	1013970
CONDITION:	Generally unsatisfactory with major localised problems	TREND:	Declining
PRINCIPAL VULNERABILITY:	Animal burrowing - extensive	NEW ENTRY?:	No
OWNER TYPE:	Government or agency	CONTACT:	Ruth Garner 0117 975 0696
SITE NAME:	<b>Two bowl barrows 265 metres south of the southern corner of Moll Harris's Clump: part of a group of round barrows on Porton Down, Idmiston</b>		
DESIGNATION:	Scheduled Monument	LIST ENTRY NUMBER:	1014095
CONDITION:	Generally unsatisfactory with major localised problems	TREND:	Declining
PRINCIPAL VULNERABILITY:	Animal burrowing - extensive	NEW ENTRY?:	No
OWNER TYPE:	Government or agency	CONTACT:	Ruth Garner 0117 975 0696
SITE NAME:	<b>Two disc barrows and two bowl barrows 900 metres north of Moll Harris's Clump on Idmiston Down, Idmiston</b>		
DESIGNATION:	Scheduled Monument	LIST ENTRY NUMBER:	1015557
CONDITION:	Generally unsatisfactory with major localised problems	TREND:	Declining
PRINCIPAL VULNERABILITY:	Animal burrowing - extensive	NEW ENTRY?:	No
OWNER TYPE:	Government or agency	CONTACT:	Ruth Garner 0117 975 0696
SITE NAME:	<b>Bell barrow, bowl barrow and section of hollow way 600 metres NNW of Long Orchard, Idmiston / Winterslow</b>		
DESIGNATION:	Scheduled Monument	LIST ENTRY NUMBER:	1013983
CONDITION:	Generally unsatisfactory with major localised problems	TREND:	Declining
PRINCIPAL VULNERABILITY:	Animal burrowing - extensive	NEW ENTRY?:	No
OWNER TYPE:	Government or agency	CONTACT:	Ruth Garner 0117 975 0696
SITE NAME:	<b>Barrow north east of Mere Down Farm, Kingston Deverill</b>		
DESIGNATION:	Scheduled Monument	LIST ENTRY NUMBER:	1003005
CONDITION:	Extensive significant problems	TREND:	Unknown
PRINCIPAL VULNERABILITY:	Arable ploughing	NEW ENTRY?:	No
OWNER TYPE:	Private	CONTACT:	Ruth Garner 0117 975 0696

## PRIORITY CATEGORIES

- A** Immediate risk of further rapid deterioration or loss of fabric; no solution agreed.  
**B** Immediate risk of further rapid deterioration or loss of fabric; solution agreed but not yet implemented.  
**C** Slow decay; no solution agreed.

- D** Slow decay; solution agreed but not yet implemented.  
**E** Under repair or in fair to good repair, but no user identified; or under threat of vacancy with no obvious new user (applicable only to buildings capable of beneficial use).

- F** Repair scheme in progress and (where applicable) end use or user identified; functionally redundant buildings with new use agreed but not yet implemented.

**NOTE**  
 Last year's priority category is shown in brackets, otherwise 'New entry' is noted.

## ABBREVIATIONS

CA	Conservation Area
LB	Listed Building
LPA	Local Planning Authority
NP	National Park
RPG	Registered Park and Garden
SM	Scheduled Monument
UA	Unitary Authority
WHS	World Heritage Site

SITE NAME:	<b>Bowl barrow 140 metres west of Cleeve, Kingston Deverill</b>		
DESIGNATION:	Scheduled Monument	LIST ENTRY NUMBER:	1015805
CONDITION:	Extensive significant problems	TREND:	Unknown
PRINCIPAL VULNERABILITY:	Arable ploughing	NEW ENTRY?:	No
OWNER TYPE:	Private	CONTACT:	Ruth Garner 0117 975 0696

SITE NAME:	<b>Bowl barrow 200 metres south west of Keysley Farm, Kingston Deverill</b>		
DESIGNATION:	Scheduled Monument	LIST ENTRY NUMBER:	1010405
CONDITION:	Generally unsatisfactory with major localised problems	TREND:	Unknown
PRINCIPAL VULNERABILITY:	Arable clipping	NEW ENTRY?:	No
OWNER TYPE:	Private, multiple owners	CONTACT:	Ruth Garner 0117 975 0696

SITE NAME:	<b>Bowl barrow 670 metres SSE of Kingston Dairy, Kingston Deverill</b>		
DESIGNATION:	Scheduled Monument	LIST ENTRY NUMBER:	1016903
CONDITION:	Extensive significant problems	TREND:	Declining
PRINCIPAL VULNERABILITY:	Arable ploughing	NEW ENTRY?:	No
OWNER TYPE:	Private	CONTACT:	Ruth Garner 0117 975 0696

SITE NAME:	<b>Bowl barrow 700 metres south west of Keysley Farm, Kingston Deverill</b>		
DESIGNATION:	Scheduled Monument	LIST ENTRY NUMBER:	1010406
CONDITION:	Generally unsatisfactory with major localised problems	TREND:	Declining
PRINCIPAL VULNERABILITY:	Arable clipping	NEW ENTRY?:	No
OWNER TYPE:	Private	CONTACT:	Ruth Garner 0117 975 0696

SITE NAME:	<b>Bowl barrow 735 metres SSE of Kingston Dairy, Kingston Deverill</b>		
DESIGNATION:	Scheduled Monument	LIST ENTRY NUMBER:	1019605
CONDITION:	Extensive significant problems	TREND:	Declining
PRINCIPAL VULNERABILITY:	Arable ploughing	NEW ENTRY?:	No
OWNER TYPE:	Private	CONTACT:	Ruth Garner 0117 975 0696

SITE NAME:	<b>Bowl barrow 1480 metres east of Keysley Farm, Kingston Deverill</b>		
DESIGNATION:	Scheduled Monument	LIST ENTRY NUMBER:	1019738
CONDITION:	Extensive significant problems	TREND:	Declining
PRINCIPAL VULNERABILITY:	Arable ploughing	NEW ENTRY?:	No
OWNER TYPE:	Commercial company	CONTACT:	Ruth Garner 0117 975 0696

SITE NAME:	<b>Bowl barrow east of Court Hill Plantation, Kingston Deverill</b>		
DESIGNATION:	Scheduled Monument	LIST ENTRY NUMBER:	1010403
CONDITION:	Generally satisfactory but with significant localised problems	TREND:	Declining
PRINCIPAL VULNERABILITY:	Animal burrowing - extensive	NEW ENTRY?:	No
OWNER TYPE:	Private	CONTACT:	Ruth Garner 0117 975 0696

**PRIORITY CATEGORIES**

- A** Immediate risk of further rapid deterioration or loss of fabric; no solution agreed.
- B** Immediate risk of further rapid deterioration or loss of fabric; solution agreed but not yet implemented.
- C** Slow decay; no solution agreed.
- D** Slow decay; solution agreed but not yet implemented.
- E** Under repair or in fair to good repair, but no user identified; or under threat of vacancy with no obvious new user (applicable only to buildings capable of beneficial use).
- F** Repair scheme in progress and (where applicable) end use or user identified; functionally redundant buildings with new use agreed but not yet implemented.

**NOTE**  
Last year's priority category is shown in brackets, otherwise 'New entry' is noted.

**ABBREVIATIONS**

CA	Conservation Area
LB	Listed Building
LPA	Local Planning Authority
NP	National Park
RPG	Registered Park and Garden
SM	Scheduled Monument
UA	Unitary Authority
WHS	World Heritage Site

SITE NAME:	<b>Bowl barrow on Keysley Down, 250 metres west of the A350 Warminster-Shaftesbury Road, Kingston Deverill</b>		
DESIGNATION:	Scheduled Monument	LIST ENTRY NUMBER:	1013877
CONDITION:	Generally unsatisfactory with major localised problems	TREND:	Declining
PRINCIPAL VULNERABILITY:	Animal burrowing - extensive	NEW ENTRY?:	No
OWNER TYPE:	Private	CONTACT:	Ruth Garner 0117 975 0696
SITE NAME:	<b>Romano-Celtic temple 300 metres south west of Keysley Farm, Kingston Deverill</b>		
DESIGNATION:	Scheduled Monument	LIST ENTRY NUMBER:	1016907
CONDITION:	Extensive significant problems	TREND:	Unknown
PRINCIPAL VULNERABILITY:	Arable ploughing	NEW ENTRY?:	No
OWNER TYPE:	Private	CONTACT:	Ruth Garner 0117 975 0696
SITE NAME:	<b>The Park round barrow, Kingston Deverill</b>		
DESIGNATION:	Scheduled Monument	LIST ENTRY NUMBER:	1005595
CONDITION:	Generally unsatisfactory with major localised problems	TREND:	Unknown
PRINCIPAL VULNERABILITY:	Arable ploughing	NEW ENTRY?:	No
OWNER TYPE:	Private	CONTACT:	Ruth Garner 0117 975 0696
SITE NAME:	<b>Moated site and fishponds south east of Rowden Farm, Lacock</b>		
DESIGNATION:	Scheduled Monument, CA	LIST ENTRY NUMBER:	1013876
CONDITION:	Generally satisfactory but with significant localised problems	TREND:	Declining
PRINCIPAL VULNERABILITY:	Plant growth	NEW ENTRY?:	No
OWNER TYPE:	Private	CONTACT:	Ruth Garner 0117 975 0696
SITE NAME:	<b>Settlement south east of Latton, Latton</b>		
DESIGNATION:	Scheduled Monument	LIST ENTRY NUMBER:	1004690
CONDITION:	Extensive significant problems	TREND:	Unknown
PRINCIPAL VULNERABILITY:	Arable ploughing	NEW ENTRY?:	No
OWNER TYPE:	Commercial company	CONTACT:	Ruth Garner 0117 975 0696
SITE NAME:	<b>Settlement west of Latton, Latton</b>		
DESIGNATION:	Scheduled Monument	LIST ENTRY NUMBER:	1004689
CONDITION:	Extensive significant problems	TREND:	Declining
PRINCIPAL VULNERABILITY:	Mineral extraction/related subsidence	NEW ENTRY?:	No
OWNER TYPE:	Commercial company	CONTACT:	Ruth Garner 0117 975 0696
SITE NAME:	<b>Medieval pottery kilns, Milford Farm, Laverstock</b>		
DESIGNATION:	Scheduled Monument	LIST ENTRY NUMBER:	1003252
CONDITION:	Extensive significant problems	TREND:	Unknown
PRINCIPAL VULNERABILITY:	Arable ploughing	NEW ENTRY?:	No
OWNER TYPE:	Private, multiple owners	CONTACT:	Ruth Garner 0117 975 0696

**PRIORITY CATEGORIES**

- A** Immediate risk of further rapid deterioration or loss of fabric; no solution agreed.  
**B** Immediate risk of further rapid deterioration or loss of fabric; solution agreed but not yet implemented.  
**C** Slow decay; no solution agreed.

- D** Slow decay; solution agreed but not yet implemented.  
**E** Under repair or in fair to good repair, but no user identified; or under threat of vacancy with no obvious new user (applicable only to buildings capable of beneficial use).

- F** Repair scheme in progress and (where applicable) end use or user identified; functionally redundant buildings with new use agreed but not yet implemented.

**NOTE**  
 Last year's priority category is shown in brackets, otherwise 'New entry' is noted.

**ABBREVIATIONS**

CA	Conservation Area
LB	Listed Building
LPA	Local Planning Authority
NP	National Park
RPG	Registered Park and Garden
SM	Scheduled Monument
UA	Unitary Authority
WHS	World Heritage Site

SITE NAME:	<b>Bell barrow on Rook Hill, 200 metres west of Pertwood Wood, Longbridge Deverill</b>		
DESIGNATION:	Scheduled Monument	LIST ENTRY NUMBER:	1010470
CONDITION:	Generally unsatisfactory with major localised problems	TREND:	Unknown
PRINCIPAL VULNERABILITY:	Arable clipping	NEW ENTRY?:	No
OWNER TYPE:	Private	CONTACT:	Ruth Garner 0117 975 0696

SITE NAME:	<b>Bowl barrow 880 metres north east of Field Barn Farm, Longbridge Deverill</b>		
DESIGNATION:	Scheduled Monument	LIST ENTRY NUMBER:	1016675
CONDITION:	Generally unsatisfactory with major localised problems	TREND:	Declining
PRINCIPAL VULNERABILITY:	Arable clipping	NEW ENTRY?:	Yes
OWNER TYPE:	Private	CONTACT:	Ruth Garner 0117 975 0696

SITE NAME:	<b>Round barrow south west of Parsonage Down, Longbridge Deverill</b>		
DESIGNATION:	Scheduled Monument	LIST ENTRY NUMBER:	1005622
CONDITION:	Extensive significant problems	TREND:	Unknown
PRINCIPAL VULNERABILITY:	Arable ploughing	NEW ENTRY?:	No
OWNER TYPE:	Private	CONTACT:	Ruth Garner 0117 975 0696

SITE NAME:	<b>Long barrow 600 metres north of Hebden Farm, Luckington</b>		
DESIGNATION:	Scheduled Monument	LIST ENTRY NUMBER:	1010395
CONDITION:	Extensive significant problems	TREND:	Stable
PRINCIPAL VULNERABILITY:	Arable ploughing	NEW ENTRY?:	No
OWNER TYPE:	Private	CONTACT:	Ruth Garner 0117 975 0696

SITE NAME:	<b>Enclosure on the summit of Rodmead Hill, Maiden Bradley with Yarnfield</b>		
DESIGNATION:	Scheduled Monument	LIST ENTRY NUMBER:	1017704
CONDITION:	Generally satisfactory but with significant localised problems	TREND:	Unknown
PRINCIPAL VULNERABILITY:	Arable clipping	NEW ENTRY?:	No
OWNER TYPE:	Mixed, multiple owners	CONTACT:	Ruth Garner 0117 975 0696

SITE NAME:	<b>Two saucer barrows 775 metres south east of Rodmead Farm, Maiden Bradley with Yarnfield</b>		
DESIGNATION:	Scheduled Monument	LIST ENTRY NUMBER:	1017697
CONDITION:	Extensive significant problems	TREND:	Unknown
PRINCIPAL VULNERABILITY:	Arable ploughing	NEW ENTRY?:	No
OWNER TYPE:	Commercial company	CONTACT:	Ruth Garner 0117 975 0696

SITE NAME:	<b>Bohune Down round barrow, Manningford</b>		
DESIGNATION:	Scheduled Monument	LIST ENTRY NUMBER:	1003036
CONDITION:	Extensive significant problems	TREND:	Unknown
PRINCIPAL VULNERABILITY:	Arable ploughing	NEW ENTRY?:	No
OWNER TYPE:	Private	CONTACT:	Ruth Garner 0117 975 0696

**PRIORITY CATEGORIES**

- A** Immediate risk of further rapid deterioration or loss of fabric; no solution agreed.  
**B** Immediate risk of further rapid deterioration or loss of fabric; solution agreed but not yet implemented.  
**C** Slow decay; no solution agreed.

- D** Slow decay; solution agreed but not yet implemented.  
**E** Under repair or in fair to good repair, but no user identified; or under threat of vacancy with no obvious new user (applicable only to buildings capable of beneficial use).

- F** Repair scheme in progress and (where applicable) end use or user identified; functionally redundant buildings with new use agreed but not yet implemented.

**NOTE**  
 Last year's priority category is shown in brackets, otherwise 'New entry' is noted.

**ABBREVIATIONS**

CA	Conservation Area
LB	Listed Building
LPA	Local Planning Authority
NP	National Park
RPG	Registered Park and Garden
SM	Scheduled Monument
UA	Unitary Authority
WHS	World Heritage Site



SITE NAME:	<b>Bowl barrow 190 metres north east of Burton Farm, Mere</b>		
DESIGNATION:	Scheduled Monument	LIST ENTRY NUMBER:	1017711
CONDITION:	Generally unsatisfactory with major localised problems	TREND:	Unknown
PRINCIPAL VULNERABILITY:	Arable clipping	NEW ENTRY?:	No
OWNER TYPE:	Crown	CONTACT:	Ruth Garner 0117 975 0696

SITE NAME:	<b>Bowl barrow 760 metres north west of The Down House, Mere</b>		
DESIGNATION:	Scheduled Monument	LIST ENTRY NUMBER:	1016300
CONDITION:	Generally unsatisfactory with major localised problems	TREND:	Declining
PRINCIPAL VULNERABILITY:	Arable clipping	NEW ENTRY?:	No
OWNER TYPE:	Crown	CONTACT:	Ruth Garner 0117 975 0696

SITE NAME:	<b>Pond Bottom round barrow, Mere</b>		
DESIGNATION:	Scheduled Monument	LIST ENTRY NUMBER:	1005620
CONDITION:	Extensive significant problems	TREND:	Unknown
PRINCIPAL VULNERABILITY:	Arable ploughing	NEW ENTRY?:	No
OWNER TYPE:	Crown	CONTACT:	Ruth Garner 0117 975 0696

SITE NAME:	<b>Two round barrows in Chaddenwick Furze, Mere</b>		
DESIGNATION:	Scheduled Monument	LIST ENTRY NUMBER:	1015945
CONDITION:	Extensive significant problems	TREND:	Improving
PRINCIPAL VULNERABILITY:	Arable clipping	NEW ENTRY?:	No
OWNER TYPE:	Private	CONTACT:	Ruth Garner 0117 975 0696

SITE NAME:	<b>Black Field Roman site, Mildenhall</b>		
DESIGNATION:	Scheduled Monument	LIST ENTRY NUMBER:	1004726
CONDITION:	Extensive significant problems	TREND:	Declining
PRINCIPAL VULNERABILITY:	Arable ploughing	NEW ENTRY?:	No
OWNER TYPE:	Commercial company	CONTACT:	Ruth Garner 0117 975 0696

SITE NAME:	<b>Camp on Forest Hill, Mildenhall / Savernake / Marlborough</b>		
DESIGNATION:	Scheduled Monument	LIST ENTRY NUMBER:	1004697
CONDITION:	Extensive significant problems	TREND:	Declining
PRINCIPAL VULNERABILITY:	Arable ploughing	NEW ENTRY?:	No
OWNER TYPE:	Government or agency	CONTACT:	Ruth Garner 0117 975 0696

SITE NAME:	<b>Bowl barrow: one of three round barrows west of The Belt, Milston</b>		
DESIGNATION:	Scheduled Monument	LIST ENTRY NUMBER:	1009636
CONDITION:	Generally unsatisfactory with major localised problems	TREND:	Declining
PRINCIPAL VULNERABILITY:	Animal burrowing - extensive	NEW ENTRY?:	No
OWNER TYPE:	Government or agency	CONTACT:	Ruth Garner 0117 975 0696

**PRIORITY CATEGORIES**

- A** Immediate risk of further rapid deterioration or loss of fabric; no solution agreed.  
**B** Immediate risk of further rapid deterioration or loss of fabric; solution agreed but not yet implemented.  
**C** Slow decay; no solution agreed.

- D** Slow decay; solution agreed but not yet implemented.  
**E** Under repair or in fair to good repair, but no user identified; or under threat of vacancy with no obvious new user (applicable only to buildings capable of beneficial use).

- F** Repair scheme in progress and (where applicable) end use or user identified; functionally redundant buildings with new use agreed but not yet implemented.

**NOTE**  
 Last year's priority category is shown in brackets, otherwise 'New entry' is noted.

**ABBREVIATIONS**

CA	Conservation Area
LB	Listed Building
LPA	Local Planning Authority
NP	National Park
RPG	Registered Park and Garden
SM	Scheduled Monument
UA	Unitary Authority
WHS	World Heritage Site

SITE NAME:	<b>Bowl barrow 200 metres north east of Everleigh Ashes, Milton Lilbourne</b>		
DESIGNATION:	Scheduled Monument	LIST ENTRY NUMBER:	1009543
CONDITION:	Generally satisfactory but with significant localised problems	TREND:	Unknown
PRINCIPAL VULNERABILITY:	Arable clipping	NEW ENTRY?:	No
OWNER TYPE:	Private	CONTACT:	Ruth Garner 0117 975 0696
SITE NAME:	<b>Roman tile and brick kiln site 1000 yards (900 metres) west of Tidling Corner, Minety</b>		
DESIGNATION:	Scheduled Monument	LIST ENTRY NUMBER:	1004702
CONDITION:	Extensive significant problems	TREND:	Stable
PRINCIPAL VULNERABILITY:	Arable ploughing	NEW ENTRY?:	No
OWNER TYPE:	Private	CONTACT:	Ruth Garner 0117 975 0696
SITE NAME:	<b>Bowl barrow 900 metres north of Down Farm, Nettleton</b>		
DESIGNATION:	Scheduled Monument	LIST ENTRY NUMBER:	1018391
CONDITION:	Extensive significant problems	TREND:	Stable
PRINCIPAL VULNERABILITY:	Arable ploughing	NEW ENTRY?:	No
OWNER TYPE:	Other not for profit group	CONTACT:	Ruth Garner 0117 975 0696
SITE NAME:	<b>Long barrow 400 metres north west of Fox Covert, Nettleton</b>		
DESIGNATION:	Scheduled Monument	LIST ENTRY NUMBER:	1010396
CONDITION:	Extensive significant problems	TREND:	Declining
PRINCIPAL VULNERABILITY:	Arable ploughing	NEW ENTRY?:	No
OWNER TYPE:	Other not for profit group	CONTACT:	Ruth Garner 0117 975 0696
SITE NAME:	<b>Long barrow 500 metres north of Lugbury Farm, Nettleton</b>		
DESIGNATION:	Scheduled Monument	LIST ENTRY NUMBER:	1010397
CONDITION:	Generally unsatisfactory with major localised problems	TREND:	Stable
PRINCIPAL VULNERABILITY:	Arable ploughing	NEW ENTRY?:	No
OWNER TYPE:	Private	CONTACT:	Ruth Garner 0117 975 0696
SITE NAME:	<b>Early medieval settlement, palace, church and Bronze Age ring ditches 340 metres east of Cowage Farm, Norton</b>		
DESIGNATION:	Scheduled Monument	LIST ENTRY NUMBER:	1018389
CONDITION:	Extensive significant problems	TREND:	Unknown
PRINCIPAL VULNERABILITY:	Arable ploughing	NEW ENTRY?:	No
OWNER TYPE:	Mixed, multiple owners	CONTACT:	Ruth Garner 0117 975 0696
SITE NAME:	<b>Bowl barrow: one of a group of dispersed barrows south east of Norton Plantation, Norton Bavant</b>		
DESIGNATION:	Scheduled Monument	LIST ENTRY NUMBER:	1009830
CONDITION:	Extensive significant problems	TREND:	Stable
PRINCIPAL VULNERABILITY:	Arable ploughing	NEW ENTRY?:	No
OWNER TYPE:	Government or agency	CONTACT:	Ruth Garner 0117 975 0696
SITE NAME:	<b>Round barrow on the south side of Cotley Hill, Norton Bavant</b>		
DESIGNATION:	Scheduled Monument	LIST ENTRY NUMBER:	1009835
CONDITION:	Extensive significant problems	TREND:	Declining
PRINCIPAL VULNERABILITY:	Arable ploughing	NEW ENTRY?:	No
OWNER TYPE:	Government or agency	CONTACT:	Ruth Garner 0117 975 0696

## PRIORITY CATEGORIES

- A** Immediate risk of further rapid deterioration or loss of fabric; no solution agreed.  
**B** Immediate risk of further rapid deterioration or loss of fabric; solution agreed but not yet implemented.  
**C** Slow decay; no solution agreed.

- D** Slow decay; solution agreed but not yet implemented.  
**E** Under repair or in fair to good repair, but no user identified; or under threat of vacancy with no obvious new user (applicable only to buildings capable of beneficial use).

- F** Repair scheme in progress and (where applicable) end use or user identified; functionally redundant buildings with new use agreed but not yet implemented.

**NOTE**  
 Last year's priority category is shown in brackets, otherwise 'New entry' is noted.

## ABBREVIATIONS

CA	Conservation Area
LB	Listed Building
LPA	Local Planning Authority
NP	National Park
RPG	Registered Park and Garden
SM	Scheduled Monument
UA	Unitary Authority
WHS	World Heritage Site

SITE NAME:	<b>Barrow on Coombe Down, 1070 yards (980 metres) north east of Upper Poughcombe, Ogbourne St. Andrew</b>		
DESIGNATION:	Scheduled Monument	LIST ENTRY NUMBER:	1005670
CONDITION:	Generally unsatisfactory with major localised problems	TREND:	Declining
PRINCIPAL VULNERABILITY:	Arable clipping	NEW ENTRY?:	No
OWNER TYPE:	Private	CONTACT:	Ruth Garner 0117 975 0696
SITE NAME:	<b>Barrow on Smeathe's Ridge, Ogbourne St. Andrew</b>		
DESIGNATION:	Scheduled Monument	LIST ENTRY NUMBER:	1005679
CONDITION:	Extensive significant problems	TREND:	Unknown
PRINCIPAL VULNERABILITY:	Arable ploughing	NEW ENTRY?:	No
OWNER TYPE:	Commercial company	CONTACT:	Ruth Garner 0117 975 0696
SITE NAME:	<b>Bell barrow 200 metres north of Rockley Plantation, Ogbourne St. Andrew</b>		
DESIGNATION:	Scheduled Monument	LIST ENTRY NUMBER:	1012195
CONDITION:	Extensive significant problems	TREND:	Declining
PRINCIPAL VULNERABILITY:	Animal burrowing - extensive	NEW ENTRY?:	No
OWNER TYPE:	Private	CONTACT:	Ruth Garner 0117 975 0696
SITE NAME:	<b>Bowl barrow 375 metres east of Wick Bottom Barn, Ogbourne St. Andrew</b>		
DESIGNATION:	Scheduled Monument	LIST ENTRY NUMBER:	1015814
CONDITION:	Extensive significant problems	TREND:	Declining
PRINCIPAL VULNERABILITY:	Arable ploughing	NEW ENTRY?:	No
OWNER TYPE:	Commercial company	CONTACT:	Ruth Garner 0117 975 0696
SITE NAME:	<b>Bowl barrow 630 metres north east of Wick Bottom Barn, Ogbourne St. Andrew</b>		
DESIGNATION:	Scheduled Monument	LIST ENTRY NUMBER:	1015803
CONDITION:	Extensive significant problems	TREND:	Declining
PRINCIPAL VULNERABILITY:	Arable ploughing	NEW ENTRY?:	No
OWNER TYPE:	Commercial company	CONTACT:	Ruth Garner 0117 975 0696
SITE NAME:	<b>Bowl barrow and a saucer barrow 200 metres north of Rockley Plantation, Ogbourne St. Andrew</b>		
DESIGNATION:	Scheduled Monument	LIST ENTRY NUMBER:	1012197
CONDITION:	Extensive significant problems	TREND:	Declining
PRINCIPAL VULNERABILITY:	Animal burrowing - extensive	NEW ENTRY?:	No
OWNER TYPE:	Private	CONTACT:	Ruth Garner 0117 975 0696
SITE NAME:	<b>Ogbourne Maizey Down round barrow, Ogbourne St. Andrew</b>		
DESIGNATION:	Scheduled Monument	LIST ENTRY NUMBER:	1004762
CONDITION:	Extensive significant problems	TREND:	Unknown
PRINCIPAL VULNERABILITY:	Arable ploughing	NEW ENTRY?:	No
OWNER TYPE:	Private, multiple owners	CONTACT:	Ruth Garner 0117 975 0696
SITE NAME:	<b>Round barrow 750 yards (690 metres) south east of Smeathe's Plantation, Ogbourne St. Andrew</b>		
DESIGNATION:	Scheduled Monument	LIST ENTRY NUMBER:	1004733
CONDITION:	Generally unsatisfactory with major localised problems	TREND:	Declining
PRINCIPAL VULNERABILITY:	Arable clipping	NEW ENTRY?:	No
OWNER TYPE:	Private	CONTACT:	Ruth Garner 0117 975 0696

**PRIORITY CATEGORIES**

- A** Immediate risk of further rapid deterioration or loss of fabric; no solution agreed.  
**B** Immediate risk of further rapid deterioration or loss of fabric; solution agreed but not yet implemented.  
**C** Slow decay; no solution agreed.

- D** Slow decay; solution agreed but not yet implemented.  
**E** Under repair or in fair to good repair, but no user identified; or under threat of vacancy with no obvious new user (applicable only to buildings capable of beneficial use).

- F** Repair scheme in progress and (where applicable) end use or user identified; functionally redundant buildings with new use agreed but not yet implemented.

**NOTE**  
 Last year's priority category is shown in brackets, otherwise 'New entry' is noted.

**ABBREVIATIONS**

CA	Conservation Area
LB	Listed Building
LPA	Local Planning Authority
NP	National Park
RPG	Registered Park and Garden
SM	Scheduled Monument
UA	Unitary Authority
WHS	World Heritage Site

SITE NAME:	<b>Round barrow cemetery 320 metres south east of Down Farm, Pewsey</b>		
DESIGNATION:	Scheduled Monument	LIST ENTRY NUMBER:	1016779
CONDITION:	Generally unsatisfactory with major localised problems	TREND:	Declining
PRINCIPAL VULNERABILITY:	Arable clipping	NEW ENTRY?:	No
OWNER TYPE:	Commercial company	CONTACT:	Ruth Garner 0117 975 0696
SITE NAME:	<b>The Spectacles, Pewsey</b>		
DESIGNATION:	Scheduled Monument	LIST ENTRY NUMBER:	1005638
CONDITION:	Generally unsatisfactory with major localised problems	TREND:	Declining
PRINCIPAL VULNERABILITY:	Arable ploughing	NEW ENTRY?:	No
OWNER TYPE:	Private	CONTACT:	Ruth Garner 0117 975 0696
SITE NAME:	<b>Long barrow, Winterbourne, Pitton and Farley</b>		
DESIGNATION:	Scheduled Monument	LIST ENTRY NUMBER:	1005623
CONDITION:	Extensive significant problems	TREND:	Unknown
PRINCIPAL VULNERABILITY:	Arable ploughing	NEW ENTRY?:	No
OWNER TYPE:	Local authority	CONTACT:	Ruth Garner 0117 975 0696
SITE NAME:	<b>Moated site 300 metres north east of Potterne Park Farm, Potterne</b>		
DESIGNATION:	Scheduled Monument	LIST ENTRY NUMBER:	1012152
CONDITION:	Generally unsatisfactory with major localised problems	TREND:	Declining
PRINCIPAL VULNERABILITY:	Animal burrowing - extensive	NEW ENTRY?:	No
OWNER TYPE:	Private	CONTACT:	Ruth Garner 0117 975 0696
SITE NAME:	<b>Bell barrow 350 metres south west of Barbury Barn, Preshute</b>		
DESIGNATION:	Scheduled Monument	LIST ENTRY NUMBER:	1012190
CONDITION:	Extensive significant problems	TREND:	Declining
PRINCIPAL VULNERABILITY:	Animal burrowing - extensive	NEW ENTRY?:	No
OWNER TYPE:	Private	CONTACT:	Ruth Garner 0117 975 0696
SITE NAME:	<b>Bowl barrow 300 metres east of Ivy House Farm, Preshute</b>		
DESIGNATION:	Scheduled Monument	LIST ENTRY NUMBER:	1012294
CONDITION:	Extensive significant problems	TREND:	Unknown
PRINCIPAL VULNERABILITY:	Arable ploughing	NEW ENTRY?:	No
OWNER TYPE:	Private	CONTACT:	Ruth Garner 0117 975 0696
SITE NAME:	<b>Group of round barrows on Rough Hill, Preshute</b>		
DESIGNATION:	Scheduled Monument	LIST ENTRY NUMBER:	1003034
CONDITION:	Extensive significant problems	TREND:	Declining
PRINCIPAL VULNERABILITY:	Arable ploughing	NEW ENTRY?:	No
OWNER TYPE:	Private	CONTACT:	Ruth Garner 0117 975 0696
SITE NAME:	<b>Preshute Down field system, Preshute</b>		
DESIGNATION:	Scheduled Monument	LIST ENTRY NUMBER:	1004763
CONDITION:	Extensive significant problems	TREND:	Declining
PRINCIPAL VULNERABILITY:	Arable ploughing	NEW ENTRY?:	No
OWNER TYPE:	Private	CONTACT:	Ruth Garner 0117 975 0696

**PRIORITY CATEGORIES**

- A** Immediate risk of further rapid deterioration or loss of fabric; no solution agreed.  
**B** Immediate risk of further rapid deterioration or loss of fabric; solution agreed but not yet implemented.  
**C** Slow decay; no solution agreed.

- D** Slow decay; solution agreed but not yet implemented.  
**E** Under repair or in fair to good repair, but no user identified; or under threat of vacancy with no obvious new user (applicable only to buildings capable of beneficial use).

- F** Repair scheme in progress and (where applicable) end use or user identified; functionally redundant buildings with new use agreed but not yet implemented.

**NOTE**  
 Last year's priority category is shown in brackets, otherwise 'New entry' is noted.

**ABBREVIATIONS**

CA	Conservation Area
LB	Listed Building
LPA	Local Planning Authority
NP	National Park
RPG	Registered Park and Garden
SM	Scheduled Monument
UA	Unitary Authority
WHS	World Heritage Site

SITE NAME:	<b>Shartridge field system, Preshute</b>		
DESIGNATION:	Scheduled Monument	LIST ENTRY NUMBER:	1004764
CONDITION:	Extensive significant problems	TREND:	Declining
PRINCIPAL VULNERABILITY:	Arable ploughing	NEW ENTRY?:	No
OWNER TYPE:	Private, multiple owners	CONTACT:	Ruth Garner 0117 975 0696

SITE NAME:	<b>Membury Camp (see also West Berkshire Unitary Authority), Ramsbury / Lambourn</b>		
DESIGNATION:	Scheduled Monument	LIST ENTRY NUMBER:	1002994
CONDITION:	Generally unsatisfactory with major localised problems	TREND:	Unknown
PRINCIPAL VULNERABILITY:	Arable clipping	NEW ENTRY?:	No
OWNER TYPE:	Private	CONTACT:	Ruth Garner 0117 975 0696

SITE NAME:	<b>Roundway Hill Farm round barrows, Roundway / Bishops Cannings</b>		
DESIGNATION:	Scheduled Monument, RB	LIST ENTRY NUMBER:	1004773
CONDITION:	Extensive significant problems	TREND:	Declining
PRINCIPAL VULNERABILITY:	Arable ploughing	NEW ENTRY?:	No
OWNER TYPE:	Crown	CONTACT:	Ruth Garner 0117 975 0696

SITE NAME:	<b>Bowl barrow 450 metres north of Cross Doves, Shalbourne</b>		
DESIGNATION:	Scheduled Monument	LIST ENTRY NUMBER:	1012274
CONDITION:	Extensive significant problems	TREND:	Declining
PRINCIPAL VULNERABILITY:	Arable ploughing	NEW ENTRY?:	No
OWNER TYPE:	Private	CONTACT:	Ruth Garner 0117 975 0696

SITE NAME:	<b>Long barrow on Smay Down, 300 metres east of The Hassock, Shalbourne</b>		
DESIGNATION:	Scheduled Monument	LIST ENTRY NUMBER:	1010467
CONDITION:	Extensive significant problems	TREND:	Unknown
PRINCIPAL VULNERABILITY:	Arable ploughing	NEW ENTRY?:	No
OWNER TYPE:	Private	CONTACT:	Ruth Garner 0117 975 0696

SITE NAME:	<b>Wansdyke: Daniel's Lane section, Shalbourne</b>		
DESIGNATION:	Scheduled Monument	LIST ENTRY NUMBER:	1005594
CONDITION:	Generally unsatisfactory with major localised problems	TREND:	Declining
PRINCIPAL VULNERABILITY:	Arable clipping	NEW ENTRY?:	No
OWNER TYPE:	Private, multiple owners	CONTACT:	Ruth Garner 0117 975 0696

SITE NAME:	<b>Great Botley Copse long barrow, and disc barrow near it, Shalbourne / Grafton</b>		
DESIGNATION:	Scheduled Monument	LIST ENTRY NUMBER:	1005692
CONDITION:	Generally unsatisfactory with major localised problems	TREND:	Declining
PRINCIPAL VULNERABILITY:	Arable clipping	NEW ENTRY?:	No
OWNER TYPE:	Mixed, multiple owners	CONTACT:	Ruth Garner 0117 975 0696

SITE NAME:	<b>Long barrow 250 metres east of Boyton Field Barn, Sherrington / Boyton</b>		
DESIGNATION:	Scheduled Monument	LIST ENTRY NUMBER:	1010520
CONDITION:	Extensive significant problems	TREND:	Unknown
PRINCIPAL VULNERABILITY:	Arable clipping	NEW ENTRY?:	No
OWNER TYPE:	Commercial company	CONTACT:	Ruth Garner 0117 975 0696

**PRIORITY CATEGORIES**

- A** Immediate risk of further rapid deterioration or loss of fabric; no solution agreed.  
**B** Immediate risk of further rapid deterioration or loss of fabric; solution agreed but not yet implemented.  
**C** Slow decay; no solution agreed.

- D** Slow decay; solution agreed but not yet implemented.  
**E** Under repair or in fair to good repair, but no user identified; or under threat of vacancy with no obvious new user (applicable only to buildings capable of beneficial use).

- F** Repair scheme in progress and (where applicable) end use or user identified; functionally redundant buildings with new use agreed but not yet implemented.

**NOTE**  
 Last year's priority category is shown in brackets, otherwise 'New entry' is noted.

**ABBREVIATIONS**

CA	Conservation Area
LB	Listed Building
LPA	Local Planning Authority
NP	National Park
RPG	Registered Park and Garden
SM	Scheduled Monument
UA	Unitary Authority
WHS	World Heritage Site

SITE NAME:	<b>Newton Barrow, South Newton</b>		
DESIGNATION:	Scheduled Monument	LIST ENTRY NUMBER:	1005687
CONDITION:	Generally satisfactory but with significant localised problems	TREND:	Stable
PRINCIPAL VULNERABILITY:	Arable clipping	NEW ENTRY?:	No
OWNER TYPE:	Private	CONTACT:	Ruth Garner 0117 975 0696
SITE NAME:	<b>Earthwork enclosure on Milk Hill, Stanton St. Bernard</b>		
DESIGNATION:	Scheduled Monument	LIST ENTRY NUMBER:	1004735
CONDITION:	Generally unsatisfactory with major localised problems	TREND:	Declining
PRINCIPAL VULNERABILITY:	Animal burrowing - extensive	NEW ENTRY?:	No
OWNER TYPE:	Government or agency	CONTACT:	Ruth Garner 0117 975 0696
SITE NAME:	<b>Stapleford Castle, Stapleford</b>		
DESIGNATION:	Scheduled Monument	LIST ENTRY NUMBER:	1005686
CONDITION:	Extensive significant problems	TREND:	Declining
PRINCIPAL VULNERABILITY:	Arable ploughing	NEW ENTRY?:	No
OWNER TYPE:	English Heritage	CONTACT:	Ruth Garner 0117 975 0696
SITE NAME:	<b>Barrow north of 'The Spectacles', Steeple Langford</b>		
DESIGNATION:	Scheduled Monument	LIST ENTRY NUMBER:	1004742
CONDITION:	Extensive significant problems	TREND:	Unknown
PRINCIPAL VULNERABILITY:	Arable ploughing	NEW ENTRY?:	No
OWNER TYPE:	Private	CONTACT:	Ruth Garner 0117 975 0696
SITE NAME:	<b>Bowl barrow 240 metres east of The Penning, Steeple Langford</b>		
DESIGNATION:	Scheduled Monument	LIST ENTRY NUMBER:	1015025
CONDITION:	Extensive significant problems	TREND:	Unknown
PRINCIPAL VULNERABILITY:	Arable ploughing	NEW ENTRY?:	No
OWNER TYPE:	Private	CONTACT:	Ruth Garner 0117 975 0696
SITE NAME:	<b>Deptford Down round barrow, Steeple Langford</b>		
DESIGNATION:	Scheduled Monument	LIST ENTRY NUMBER:	1005615
CONDITION:	Extensive significant problems	TREND:	Unknown
PRINCIPAL VULNERABILITY:	Arable ploughing	NEW ENTRY?:	No
OWNER TYPE:	Private, multiple owners	CONTACT:	Ruth Garner 0117 975 0696
SITE NAME:	<b>East Castle, Steeple Langford</b>		
DESIGNATION:	Scheduled Monument	LIST ENTRY NUMBER:	1005599
CONDITION:	Generally unsatisfactory with major localised problems	TREND:	Declining
PRINCIPAL VULNERABILITY:	Arable clipping	NEW ENTRY?:	No
OWNER TYPE:	Mixed, multiple owners	CONTACT:	Ruth Garner 0117 975 0696

**PRIORITY CATEGORIES**

- A** Immediate risk of further rapid deterioration or loss of fabric; no solution agreed.  
**B** Immediate risk of further rapid deterioration or loss of fabric; solution agreed but not yet implemented.  
**C** Slow decay; no solution agreed.

- D** Slow decay; solution agreed but not yet implemented.  
**E** Under repair or in fair to good repair, but no user identified; or under threat of vacancy with no obvious new user (applicable only to buildings capable of beneficial use).

- F** Repair scheme in progress and (where applicable) end use or user identified; functionally redundant buildings with new use agreed but not yet implemented.

**NOTE**  
 Last year's priority category is shown in brackets, otherwise 'New entry' is noted.

**ABBREVIATIONS**

CA	Conservation Area
LB	Listed Building
LPA	Local Planning Authority
NP	National Park
RPG	Registered Park and Garden
SM	Scheduled Monument
UA	Unitary Authority
WHS	World Heritage Site

SITE NAME:	Little Langford round barrow, north of Upper Farm Down, Steeple Langford		
DESIGNATION:	Scheduled Monument	LIST ENTRY NUMBER:	1005605
CONDITION:	Generally unsatisfactory with major localised problems	TREND:	Declining
PRINCIPAL VULNERABILITY:	Arable clipping	NEW ENTRY?:	No
OWNER TYPE:	Mixed, multiple owners	CONTACT:	Ruth Garner 0117 975 0696

SITE NAME:	Round barrow 230 yards (210 metres) north west of New Field Plantation, Steeple Langford		
DESIGNATION:	Scheduled Monument	LIST ENTRY NUMBER:	1004725
CONDITION:	Extensive significant problems	TREND:	Unknown
PRINCIPAL VULNERABILITY:	Arable ploughing	NEW ENTRY?:	No
OWNER TYPE:	Private	CONTACT:	Ruth Garner 0117 975 0696

SITE NAME:	Orchard Castle, Stourton with Gasper		
DESIGNATION:	Scheduled Monument	LIST ENTRY NUMBER:	1005639
CONDITION:	Generally unsatisfactory with major localised problems	TREND:	Declining
PRINCIPAL VULNERABILITY:	Deterioration - in need of management	NEW ENTRY?:	No
OWNER TYPE:	Private	CONTACT:	Ruth Garner 0117 975 0696

SITE NAME:	Bell barrow 350 metres north of Haydon Farm, Sutton Veny		
DESIGNATION:	Scheduled Monument	LIST ENTRY NUMBER:	1010517
CONDITION:	Extensive significant problems	TREND:	Unknown
PRINCIPAL VULNERABILITY:	Arable ploughing	NEW ENTRY?:	No
OWNER TYPE:	Private	CONTACT:	Ruth Garner 0117 975 0696

SITE NAME:	Bell barrow on Parsonage Down, 1.3 kilometres south east of Lord's Hill Farm, Sutton Veny		
DESIGNATION:	Scheduled Monument	LIST ENTRY NUMBER:	1016677
CONDITION:	Generally satisfactory but with significant localised problems	TREND:	Declining
PRINCIPAL VULNERABILITY:	Arable clipping	NEW ENTRY?:	No
OWNER TYPE:	Private	CONTACT:	Ruth Garner 0117 975 0696

SITE NAME:	Bowl barrow on Littlecombe Down, Sutton Veny		
DESIGNATION:	Scheduled Monument	LIST ENTRY NUMBER:	1005683
CONDITION:	Extensive significant problems	TREND:	Declining
PRINCIPAL VULNERABILITY:	Arable ploughing	NEW ENTRY?:	No
OWNER TYPE:	Private	CONTACT:	Ruth Garner 0117 975 0696

SITE NAME:	Pair of bowl barrows 1050 metres NNW of Pertwood Wood, Sutton Veny		
DESIGNATION:	Scheduled Monument	LIST ENTRY NUMBER:	1019739
CONDITION:	Extensive significant problems	TREND:	Unknown
PRINCIPAL VULNERABILITY:	Arable ploughing	NEW ENTRY?:	No
OWNER TYPE:	Private	CONTACT:	Ruth Garner 0117 975 0696

## PRIORITY CATEGORIES

- A** Immediate risk of further rapid deterioration or loss of fabric; no solution agreed.  
**B** Immediate risk of further rapid deterioration or loss of fabric; solution agreed but not yet implemented.  
**C** Slow decay; no solution agreed.

- D** Slow decay; solution agreed but not yet implemented.  
**E** Under repair or in fair to good repair, but no user identified; or under threat of vacancy with no obvious new user (applicable only to buildings capable of beneficial use).

- F** Repair scheme in progress and (where applicable) end use or user identified; functionally redundant buildings with new use agreed but not yet implemented.

**NOTE**  
 Last year's priority category is shown in brackets, otherwise 'New entry' is noted.

## ABBREVIATIONS

CA	Conservation Area
LB	Listed Building
LPA	Local Planning Authority
NP	National Park
RPG	Registered Park and Garden
SM	Scheduled Monument
UA	Unitary Authority
WHS	World Heritage Site

SITE NAME:	<b>Fosbury camp, Tidcombe and Fosbury</b>		
DESIGNATION:	Scheduled Monument	LIST ENTRY NUMBER:	1005682
CONDITION:	Generally satisfactory but with significant localised problems	TREND:	Declining
PRINCIPAL VULNERABILITY:	Stock erosion - localised/limited	NEW ENTRY?:	No
OWNER TYPE:	Private	CONTACT:	Ruth Garner 0117 975 0696

SITE NAME:	<b>Bowl barrow south east of Sidbury Hill, Tidworth</b>		
DESIGNATION:	Scheduled Monument	LIST ENTRY NUMBER:	1010022
CONDITION:	Generally unsatisfactory with major localised problems	TREND:	Declining
PRINCIPAL VULNERABILITY:	Animal burrowing - extensive	NEW ENTRY?:	No
OWNER TYPE:	Government or agency	CONTACT:	Ruth Garner 0117 975 0696

SITE NAME:	<b>Castle Ditches camp, Tisbury</b>		
DESIGNATION:	Scheduled Monument	LIST ENTRY NUMBER:	1005701
CONDITION:	Generally satisfactory but with significant localised problems	TREND:	Unknown
PRINCIPAL VULNERABILITY:	Arable ploughing	NEW ENTRY?:	No
OWNER TYPE:	Private, multiple owners	CONTACT:	Ruth Garner 0117 975 0696

SITE NAME:	<b>Romano-British villa complex 330 metres north west of Queen Court Farm, Tockenham</b>		
DESIGNATION:	Scheduled Monument	LIST ENTRY NUMBER:	1017015
CONDITION:	Extensive significant problems	TREND:	Unknown
PRINCIPAL VULNERABILITY:	Arable ploughing	NEW ENTRY?:	No
OWNER TYPE:	Private	CONTACT:	Ruth Garner 0117 975 0696

SITE NAME:	<b>Bowl barrow on Woodley Down 675 metres NNE of Ashmore Farm, Tollard Royal</b>		
DESIGNATION:	Scheduled Monument	LIST ENTRY NUMBER:	1020465
CONDITION:	Extensive significant problems	TREND:	Unknown
PRINCIPAL VULNERABILITY:	Arable ploughing	NEW ENTRY?:	No
OWNER TYPE:	Private	CONTACT:	Ruth Garner 0117 975 0696

SITE NAME:	<b>Casterley Camp and associated monuments, Upavon</b>		
DESIGNATION:	Scheduled Monument	LIST ENTRY NUMBER:	1010074
CONDITION:	Extensive significant problems	TREND:	Declining
PRINCIPAL VULNERABILITY:	Arable ploughing	NEW ENTRY?:	No
OWNER TYPE:	Government or agency	CONTACT:	Ruth Garner 0117 975 0696

SITE NAME:	<b>Two saucer barrows 250 metres west of John's Planting, Upton Lovell</b>		
DESIGNATION:	Scheduled Monument	LIST ENTRY NUMBER:	1007564
CONDITION:	Extensive significant problems	TREND:	Unknown
PRINCIPAL VULNERABILITY:	Arable ploughing	NEW ENTRY?:	No
OWNER TYPE:	Private	CONTACT:	Ruth Garner 0117 975 0696

## PRIORITY CATEGORIES

- A** Immediate risk of further rapid deterioration or loss of fabric; no solution agreed.  
**B** Immediate risk of further rapid deterioration or loss of fabric; solution agreed but not yet implemented.  
**C** Slow decay; no solution agreed.

- D** Slow decay; solution agreed but not yet implemented.  
**E** Under repair or in fair to good repair, but no user identified; or under threat of vacancy with no obvious new user (applicable only to buildings capable of beneficial use).

- F** Repair scheme in progress and (where applicable) end use or user identified; functionally redundant buildings with new use agreed but not yet implemented.

**NOTE**  
 Last year's priority category is shown in brackets, otherwise 'New entry' is noted.

## ABBREVIATIONS

CA	Conservation Area
LB	Listed Building
LPA	Local Planning Authority
NP	National Park
RPG	Registered Park and Garden
SM	Scheduled Monument
UA	Unitary Authority
WHS	World Heritage Site



SITE NAME:	<b>Bowl barrow 500 metres south of Upton Scudamore, Upton Scudamore</b>		
DESIGNATION:	Scheduled Monument	LIST ENTRY NUMBER:	1010398
CONDITION:	Generally satisfactory but with significant localised problems	TREND:	Declining
PRINCIPAL VULNERABILITY:	Arable clipping	NEW ENTRY?:	No
OWNER TYPE:	Private	CONTACT:	Ruth Garner 0117 975 0696
SITE NAME:	<b>Enclosure and linear earthworks between Bishopstrow Down and South Down Sleight, Warminster / Bishopstrow / Norton Bavant</b>		
DESIGNATION:	Scheduled Monument	LIST ENTRY NUMBER:	1010283
CONDITION:	Generally unsatisfactory with major localised problems	TREND:	Declining
PRINCIPAL VULNERABILITY:	Vehicle damage/erosion - extensive	NEW ENTRY?:	No
OWNER TYPE:	Government or agency	CONTACT:	Ruth Garner 0117 975 0696
SITE NAME:	<b>Barrow 1/4 mile (400 metres) north west of Willoughby Hedge, West Knoyle</b>		
DESIGNATION:	Scheduled Monument	LIST ENTRY NUMBER:	1005666
CONDITION:	Generally satisfactory but with significant localised problems	TREND:	Declining
PRINCIPAL VULNERABILITY:	Arable clipping	NEW ENTRY?:	No
OWNER TYPE:	Commercial company	CONTACT:	Ruth Garner 0117 975 0696
SITE NAME:	<b>Bowl barrow in The Belt, 350 metres north east of Hill Barn, West Overton</b>		
DESIGNATION:	Scheduled Monument	LIST ENTRY NUMBER:	1019901
CONDITION:	Generally unsatisfactory with major localised problems	TREND:	Declining
PRINCIPAL VULNERABILITY:	Animal burrowing - extensive	NEW ENTRY?:	No
OWNER TYPE:	Commercial company	CONTACT:	Ruth Garner 0117 975 0696
SITE NAME:	<b>Bowl barrow 50 metres south west of Rox Hill Clump, Wilsford cum Lake</b>		
DESIGNATION:	Scheduled Monument, WHS	LIST ENTRY NUMBER:	1010836
CONDITION:	Extensive significant problems	TREND:	Unknown
PRINCIPAL VULNERABILITY:	Arable ploughing	NEW ENTRY?:	No
OWNER TYPE:	Private	CONTACT:	Ruth Garner 0117 975 0696
SITE NAME:	<b>Bowl barrow 100 metres north of Rox Hill Clump, Wilsford cum Lake</b>		
DESIGNATION:	Scheduled Monument, WHS	LIST ENTRY NUMBER:	1013813
CONDITION:	Extensive significant problems	TREND:	Unknown
PRINCIPAL VULNERABILITY:	Arable ploughing	NEW ENTRY?:	No
OWNER TYPE:	Private	CONTACT:	Ruth Garner 0117 975 0696
SITE NAME:	<b>Bowl barrow 250 metres south of Westfield Farm buildings, Wilsford cum Lake</b>		
DESIGNATION:	Scheduled Monument, WHS	LIST ENTRY NUMBER:	1010835
CONDITION:	Extensive significant problems	TREND:	Unknown
PRINCIPAL VULNERABILITY:	Arable ploughing	NEW ENTRY?:	No
OWNER TYPE:	Private	CONTACT:	Ruth Garner 0117 975 0696

## PRIORITY CATEGORIES

- A** Immediate risk of further rapid deterioration or loss of fabric; no solution agreed.  
**B** Immediate risk of further rapid deterioration or loss of fabric; solution agreed but not yet implemented.  
**C** Slow decay; no solution agreed.

- D** Slow decay; solution agreed but not yet implemented.  
**E** Under repair or in fair to good repair, but no user identified; or under threat of vacancy with no obvious new user (applicable only to buildings capable of beneficial use).

- F** Repair scheme in progress and (where applicable) end use or user identified; functionally redundant buildings with new use agreed but not yet implemented.

**NOTE**  
 Last year's priority category is shown in brackets, otherwise 'New entry' is noted.

## ABBREVIATIONS

CA	Conservation Area
LB	Listed Building
LPA	Local Planning Authority
NP	National Park
RPG	Registered Park and Garden
SM	Scheduled Monument
UA	Unitary Authority
WHS	World Heritage Site

SITE NAME:	<b>Bowl barrow 350 metres south west of Normanton Gorse, Wilsford cum Lake</b>		
DESIGNATION:	Scheduled Monument, WHS	LIST ENTRY NUMBER:	1013812
CONDITION:	Extensive significant problems	TREND:	Unknown
PRINCIPAL VULNERABILITY:	Arable ploughing	NEW ENTRY?:	No
OWNER TYPE:	Private	CONTACT:	Ruth Garner 0117 975 0696

SITE NAME:	<b>Bowl barrow 400 metres west of Normanton Gorse, Wilsford cum Lake</b>		
DESIGNATION:	Scheduled Monument, WHS	LIST ENTRY NUMBER:	1010831
CONDITION:	Extensive significant problems	TREND:	Unknown
PRINCIPAL VULNERABILITY:	Arable ploughing	NEW ENTRY?:	No
OWNER TYPE:	Private	CONTACT:	Ruth Garner 0117 975 0696

SITE NAME:	<b>Bowl barrow 450 metres east of The Diamond south of the A303, Wilsford cum Lake</b>		
DESIGNATION:	Scheduled Monument, WHS	LIST ENTRY NUMBER:	1011709
CONDITION:	Extensive significant problems	TREND:	Unknown
PRINCIPAL VULNERABILITY:	Arable ploughing	NEW ENTRY?:	No
OWNER TYPE:	Private	CONTACT:	Ruth Garner 0117 975 0696

SITE NAME:	<b>Bowl barrow south of the A303 and north west of Normanton Gorse, Wilsford cum Lake</b>		
DESIGNATION:	Scheduled Monument, WHS	LIST ENTRY NUMBER:	1010832
CONDITION:	Extensive significant problems	TREND:	Unknown
PRINCIPAL VULNERABILITY:	Arable ploughing	NEW ENTRY?:	No
OWNER TYPE:	Private	CONTACT:	Ruth Garner 0117 975 0696

SITE NAME:	<b>Pond barrow south of the A303 and 400 metres west of Normanton Gorse containing the 'Wilsford Shaft', Wilsford cum Lake</b>		
DESIGNATION:	Scheduled Monument, WHS	LIST ENTRY NUMBER:	1010833
CONDITION:	Extensive significant problems	TREND:	Unknown
PRINCIPAL VULNERABILITY:	Arable ploughing	NEW ENTRY?:	No
OWNER TYPE:	Private	CONTACT:	Ruth Garner 0117 975 0696

SITE NAME:	<b>Seven bowl barrows and a pond barrow forming a round barrow cemetery 200 metres north of The Diamond on Wilsford Down, Wilsford cum Lake</b>		
DESIGNATION:	Scheduled Monument, WHS	LIST ENTRY NUMBER:	1010834
CONDITION:	Extensive significant problems	TREND:	Unknown
PRINCIPAL VULNERABILITY:	Arable ploughing	NEW ENTRY?:	No
OWNER TYPE:	Private	CONTACT:	Ruth Garner 0117 975 0696

SITE NAME:	<b>Horse Barrow, Winterbourne</b>		
DESIGNATION:	Scheduled Monument	LIST ENTRY NUMBER:	1005610
CONDITION:	Generally unsatisfactory with major localised problems	TREND:	Declining
PRINCIPAL VULNERABILITY:	Arable clipping	NEW ENTRY?:	No
OWNER TYPE:	Government or agency	CONTACT:	Ruth Garner 0117 975 0696

SITE NAME:	<b>Bowl barrow 350 metres north west of Greenland Farm, Winterbourne Stoke</b>		
DESIGNATION:	Scheduled Monument	LIST ENTRY NUMBER:	1010892
CONDITION:	Extensive significant problems	TREND:	Unknown
PRINCIPAL VULNERABILITY:	Arable ploughing	NEW ENTRY?:	No
OWNER TYPE:	Private, multiple owners	CONTACT:	Ruth Garner 0117 975 0696

**PRIORITY CATEGORIES**

- A** Immediate risk of further rapid deterioration or loss of fabric; no solution agreed.  
**B** Immediate risk of further rapid deterioration or loss of fabric; solution agreed but not yet implemented.  
**C** Slow decay; no solution agreed.

- D** Slow decay; solution agreed but not yet implemented.  
**E** Under repair or in fair to good repair, but no user identified; or under threat of vacancy with no obvious new user (applicable only to buildings capable of beneficial use).

- F** Repair scheme in progress and (where applicable) end use or user identified; functionally redundant buildings with new use agreed but not yet implemented.

**NOTE**  
 Last year's priority category is shown in brackets, otherwise 'New entry' is noted.

**ABBREVIATIONS**

CA	Conservation Area
LB	Listed Building
LPA	Local Planning Authority
NP	National Park
RPG	Registered Park and Garden
SM	Scheduled Monument
UA	Unitary Authority
WHS	World Heritage Site

SITE NAME:	<b>Bowl barrow 830 metres south west of Greenlands Bungalow, east of Shrewton, Winterbourne Stoke</b>		
DESIGNATION:	Scheduled Monument	LIST ENTRY NUMBER:	1015217
CONDITION:	Extensive significant problems	TREND:	Stable
PRINCIPAL VULNERABILITY:	Arable ploughing	NEW ENTRY?:	No
OWNER TYPE:	Private	CONTACT:	Ruth Garner 0117 975 0696
SITE NAME:	<b>Bronze Age enclosure and bowl barrow 100 metres west of Longbarrow Cross Roads on Winterbourne Stoke Down, Winterbourne Stoke</b>		
DESIGNATION:	Scheduled Monument	LIST ENTRY NUMBER:	1011048
CONDITION:	Extensive significant problems	TREND:	Unknown
PRINCIPAL VULNERABILITY:	Arable ploughing	NEW ENTRY?:	No
OWNER TYPE:	Private	CONTACT:	Ruth Garner 0117 975 0696
SITE NAME:	<b>Disc barrow and pond barrow 350 metres NNW of Greenland Farm, Winterbourne Stoke</b>		
DESIGNATION:	Scheduled Monument, WHS	LIST ENTRY NUMBER:	1010891
CONDITION:	Extensive significant problems	TREND:	Unknown
PRINCIPAL VULNERABILITY:	Arable ploughing	NEW ENTRY?:	No
OWNER TYPE:	Private, multiple owners	CONTACT:	Ruth Garner 0117 975 0696
SITE NAME:	<b>Bell barrow and bowl barrow 500 metres NNW of Long Orchard, Winterslow</b>		
DESIGNATION:	Scheduled Monument	LIST ENTRY NUMBER:	1013984
CONDITION:	Generally unsatisfactory with major localised problems	TREND:	Declining
PRINCIPAL VULNERABILITY:	Animal burrowing - extensive	NEW ENTRY?:	No
OWNER TYPE:	Government or agency	CONTACT:	Ruth Garner 0117 975 0696
SITE NAME:	<b>Bowl barrow 750 metres NNE of Easton Down Farm, Winterslow</b>		
DESIGNATION:	Scheduled Monument	LIST ENTRY NUMBER:	1013986
CONDITION:	Generally unsatisfactory with major localised problems	TREND:	Declining
PRINCIPAL VULNERABILITY:	Animal burrowing - extensive	NEW ENTRY?:	No
OWNER TYPE:	Government or agency	CONTACT:	Ruth Garner 0117 975 0696
SITE NAME:	<b>Heale Hill round barrows and earthworks, Woodford</b>		
DESIGNATION:	Scheduled Monument	LIST ENTRY NUMBER:	1005609
CONDITION:	Generally unsatisfactory with major localised problems	TREND:	Stable
PRINCIPAL VULNERABILITY:	Arable clipping	NEW ENTRY?:	No
OWNER TYPE:	Private	CONTACT:	Ruth Garner 0117 975 0696
SITE NAME:	<b>Bowl barrow 175 metres west of Square Copse: part of the Square Copse barrow cemetery, Wootton Rivers</b>		
DESIGNATION:	Scheduled Monument	LIST ENTRY NUMBER:	1013352
CONDITION:	Extensive significant problems	TREND:	Declining
PRINCIPAL VULNERABILITY:	Arable ploughing	NEW ENTRY?:	No
OWNER TYPE:	Crown	CONTACT:	Ruth Garner 0117 975 0696

## PRIORITY CATEGORIES

- A** Immediate risk of further rapid deterioration or loss of fabric; no solution agreed.  
**B** Immediate risk of further rapid deterioration or loss of fabric; solution agreed but not yet implemented.  
**C** Slow decay; no solution agreed.

- D** Slow decay; solution agreed but not yet implemented.  
**E** Under repair or in fair to good repair, but no user identified; or under threat of vacancy with no obvious new user (applicable only to buildings capable of beneficial use).

- F** Repair scheme in progress and (where applicable) end use or user identified; functionally redundant buildings with new use agreed but not yet implemented.

**NOTE**  
 Last year's priority category is shown in brackets, otherwise 'New entry' is noted.

## ABBREVIATIONS

CA	Conservation Area
LB	Listed Building
LPA	Local Planning Authority
NP	National Park
RPG	Registered Park and Garden
SM	Scheduled Monument
UA	Unitary Authority
WHS	World Heritage Site

SITE NAME:	<b>Bowl barrow 275 metres west of Square Copse: part of the Square Copse barrow cemetery, Wootton Rivers</b>		
DESIGNATION:	Scheduled Monument	LIST ENTRY NUMBER:	1013364
CONDITION:	Extensive significant problems	TREND:	Declining
PRINCIPAL VULNERABILITY:	Arable ploughing	NEW ENTRY?:	No
OWNER TYPE:	Crown	CONTACT:	Ruth Garner 0117 975 0696



© English Heritage

SITE NAME:	<b>Tottenham House and Savernake Forest, Savernake / Burbage / Great Bedwyn / Little Bedwyn / Mildenhall</b>	Extensive landscape of rides linking Savernake Forest with ornamental parkland and pleasure grounds around the house. Exemplifies the work of Burlington, Brown, Cundy and others. Main house has planning permission for hotel development, including building over Brown's walled garden and laying out a golf course in the park. Unclear if this will be implemented. Forestry Commission manages Savernake Forest on a long lease.
DESIGNATION:	Registered Park and Garden grade II*, 19 LBs, 7 SMs	
CONDITION:	Extensive significant problems	
VULNERABILITY:	High	
TREND:	Declining	
NEW ENTRY?:	No	
OWNER TYPE:	Mixed, multiple owners	
LIST ENTRY NUMBER:	1000472	

Contact: Ruth Garner 0117 975 0696

SITE NAME:	<b>Pewsey - Wilcot Road, Pewsey</b>		
DESIGNATION:	Conservation Area	NEW ENTRY?:	No
CONDITION:	Poor	TREND:	Deteriorating
VULNERABILITY:	Medium	CONTACT:	Helen Garside (LPA) 01380 724911

## WILTSHIRE (UA) / NEW FOREST (NP)

SITE NAME:	<b>Barrows in Bath Hole and Bury Hill Plantations, Redlynch, Wiltshire (UA)</b>		
DESIGNATION:	Scheduled Monument	LIST ENTRY NUMBER:	1004754
CONDITION:	Generally unsatisfactory with major localised problems	TREND:	Declining
PRINCIPAL VULNERABILITY:	Forestry	NEW ENTRY?:	No
OWNER TYPE:	Private	CONTACT:	Ruth Garner 0117 975 0696

### PRIORITY CATEGORIES

- A** Immediate risk of further rapid deterioration or loss of fabric; no solution agreed.
- B** Immediate risk of further rapid deterioration or loss of fabric; solution agreed but not yet implemented.
- C** Slow decay; no solution agreed.
- D** Slow decay; solution agreed but not yet implemented.
- E** Under repair or in fair to good repair, but no user identified; or under threat of vacancy with no obvious new user (applicable only to buildings capable of beneficial use).
- F** Repair scheme in progress and (where applicable) end use or user identified; functionally redundant buildings with new use agreed but not yet implemented.

**NOTE**  
Last year's priority category is shown in brackets, otherwise 'New entry' is noted.

### ABBREVIATIONS

- CA** Conservation Area  
**LB** Listed Building  
**LPA** Local Planning Authority  
**NP** National Park  
**RPG** Registered Park and Garden  
**SM** Scheduled Monument  
**UA** Unitary Authority  
**WHS** World Heritage Site



## ENGLISH HERITAGE

This document is one in a series of publications produced as part of English Heritage's national Heritage at Risk programme. More information about Heritage at Risk and other titles in the series can be found at [www.english-heritage.org.uk/risk](http://www.english-heritage.org.uk/risk)

### HERITAGE AT RISK

Published October 2013 by English Heritage  
1 Waterhouse Square, 138-142 Holborn,  
London EC1N 2ST

© Copyright English Heritage 2013