

Resource Pack

The Stockton and

Darlington Railway

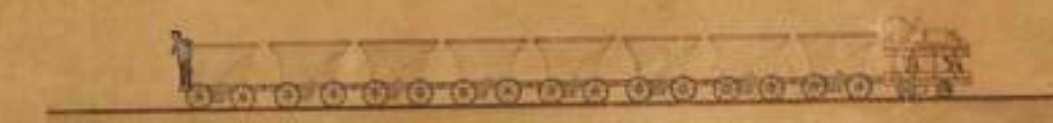







Diagram Showing Method of Using

DANDY CART



DANDY
In use on
The


Stockton - Darlington Railway

From the Opening of the Line Sep 25 1825

Until the Year 1862

CART

460




My very dear Anna -
 I do not like
 to let you go
 without saying
 how very anxious
 I am to see you
 but it gives me
 much pleasure
 to hear such
 good accounts
 of you both - I
 think you are
 kind in writing to
 me sometimes
 so and I am
 that you - I
 must be very
 occupied - I
 visit to see
 your mother -
 I am so sorry
 the weather is
 such a poor
 I wish to see
 in deep gloom
 so soon - I
 I am

London
 Stoke Newington
 Anna Barchouse
 Sarah Beckhouse (York) Rev. of
 Swale June Bank - (1825, 1827)

My dear Anna -
 I do not like
 to let you go
 without saying
 how very anxious
 I am to see you
 but it gives me
 much pleasure
 to hear such
 good accounts
 of you both - I
 think you are
 kind in writing to
 me sometimes
 so and I am
 that you - I
 must be very
 occupied - I
 visit to see
 your mother -
 I am so sorry
 the weather is
 such a poor
 I wish to see
 in deep gloom
 so soon - I
 I am

John Clark Beckhouse's Account
 of the opening of the Stockton & Darlington Railway -
 10 mo 1825.
 Railway opened 27/9/25
 From the Rev. Mr. Beckhouse.
 Edw. Mackin's death, by Ann Beckhouse.





My Dear Sisters,

Perhaps you may not understand what that drawing at the top means, it is meant to represent the opening of the Stockton & Darlington railway which took place on the 27 of September 1825. Fig 16. represents the Locomotive steam engine

- 1 12,345 — wagons
- 22 is an elegant coach called the experiment
- 2190 & also waggons for visitors to ride in
- 24 a flag in Periculum privatum & Publicum

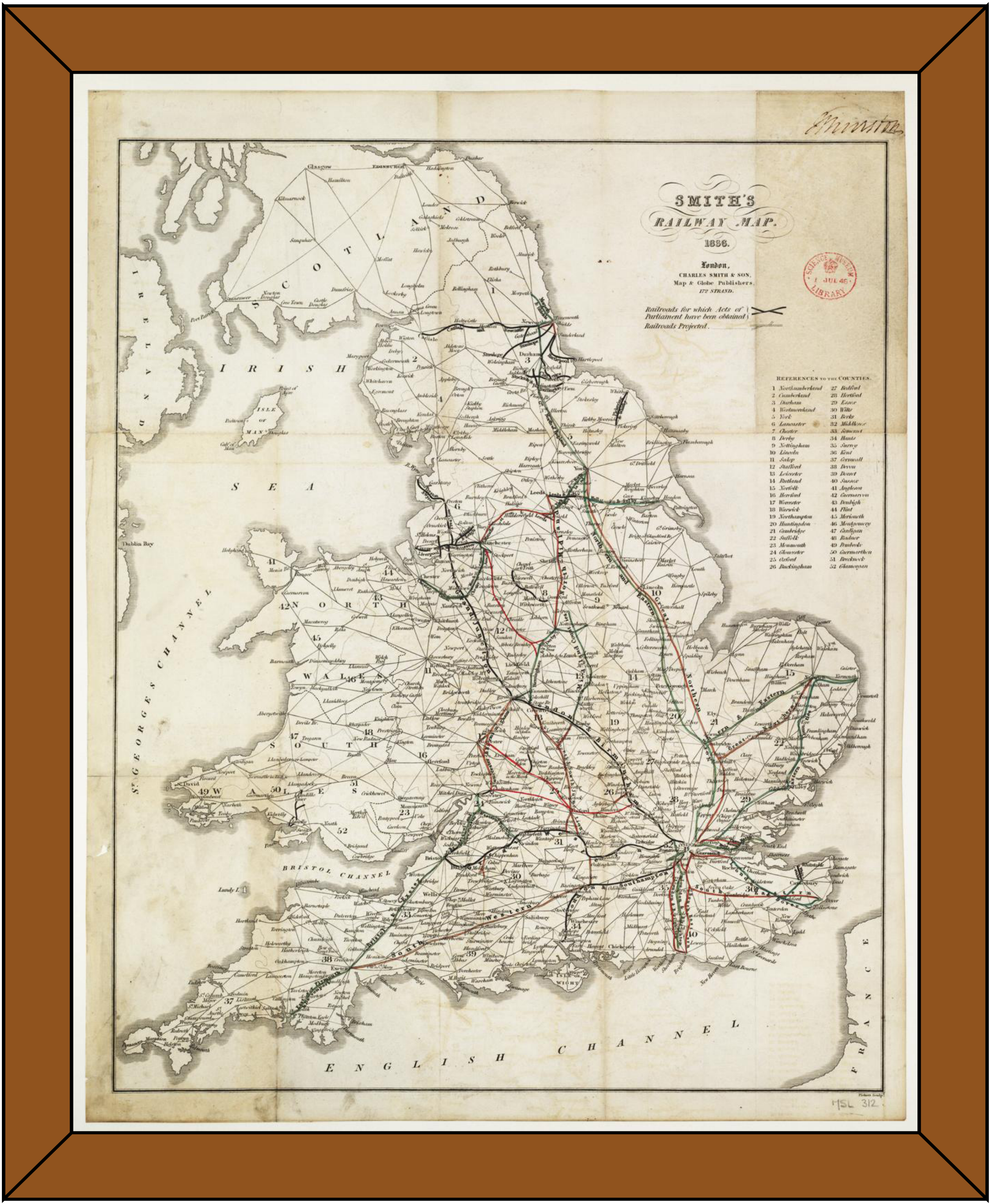












SMITH'S
RAILWAY MAP.

1836.

LONDON,
CHARLES SMITH & SON,
Map & Colour Publishers,
175 STRAND.

Railroads for which Acts of
Parliament have been obtained,
Railroads Projected.



REFERENCES TO THE COUNTIES.

1 Northumberland	27 Bedford
2 Lancashire	28 Hertford
3 Durham	29 Essex
4 Westmoreland	30 Hereford
5 York	31 Derby
6 Leinster	32 Middlesex
7 Chester	33 Somerset
8 Dorset	34 Devon
9 Northampton	35 Dorset
10 Lincoln	36 Kent
11 Oxford	37 Cornwall
12 Shropshire	38 Devon
13 Leicester	39 Devon
14 Stafford	40 Sussex
15 Warwick	41 Hampshire
16 Hereford	42 Gloucestershire
17 Worcester	43 Wiltshire
18 Shropshire	44 Dorset
19 Northampton	45 Berkshire
20 Huntingdon	46 Hampshire
21 Cambridgeshire	47 Suffolk
22 Norfolk	48 Essex
23 Essex	49 Devon
24 Gloucestershire	50 Cornwall
25 Oxford	51 Devon
26 Northampton	52 Hampshire

